

# **State Route 38 Reline or Replace Culverts Project**

SAN BERNARDINO COUNTY, CALIFORNIA

District 08-SBd-38 (PM 47.5/59.4)

EA 08-0G800 PN 0812000111

## **Initial Study with [Proposed] Negative Declaration**



**Prepared by the  
State of California Department of Transportation**



**March 2019**

*This page intentionally left blank.*

# General Information About This Document

---

## What's In This Document

The California Department of Transportation (Caltrans) has prepared this Initial Study, which examines the potential environmental impacts of alternatives being considered for the proposed project in San Bernardino County, California. The document describes the project, the existing environment that could be affected by the project, potential impacts from the project, and proposed avoidance, and minimization measures.

## What You Should Do

- Please read this Initial Study.
- This document is available for review at the Big Bear Lake Branch Library, 41930 Garstin Drive, Big Bear Lake, 92315. Regular library hours are Monday to Wednesday 11 am to 7 pm, Thursday 10 am to 6 pm, Saturday 9 am to 5 pm, and closed on Friday and Sundays. The document can also be accessed electronically at the following Caltrans District 8 website: <http://www.dot.ca.gov/dist8>
- Attend the Public Meeting: [April 4, 2019](#), 5:30 pm to 7:30 pm at The Convention Center at Big Bear Lake located at 42900 Big Bear Boulevard, Big Bear Lake, CA, 92315.
- We welcome your comments. If you have any concerns about the proposed project, please send your written comments to Caltrans by the deadline below.
- Submit comments via U.S. mail to Caltrans at the following address:  
Renetta Cloud, Senior Environmental Planner  
California Department of Transportation, District 8  
464 West 4<sup>th</sup> Street, 6<sup>th</sup> Floor - MS 823  
San Bernardino, CA 92401-1400  
Submit comments via email to: [StateRoute38.Culvert.Project@dot.ca.gov](mailto:StateRoute38.Culvert.Project@dot.ca.gov)
- Submit comments by the deadline: [April 19, 2019](#).

## What Happens Next

After comments are received from the public and reviewing agencies, Caltrans may 1) give environmental approval to the proposed project, 2) do additional environmental studies, or 3) abandon the project. If the project is given environmental approval and funding is appropriated, Caltrans could design and build all or part of the project.

For individuals with sensory disabilities, this document is available in Braille, in large print, on audiocassette, or on computer disk. To obtain a copy in one of these alternate formats, please call or write to Caltrans, District 8 Attn: Renetta Cloud, Senior Environmental Planner, 464 W. 4<sup>th</sup> Street, 6<sup>th</sup> Floor - MS 823, San Bernardino, CA, 92401-1400 or call the California Relay Service 1 (800) 735-2929 (TTY), 1 (800) 735-2929 (Voice), or 711.

*This page intentionally left blank.*



SCH#  
08-SBD-38 PM 47.5/59.4  
EA 08-0G800 PN 0812000111


Reline or Replace 43 culverts along SR-38 between Zaca Road and State Route 18 (SR-18) at Big Bear Dam, in San Bernardino County, from Post Mile (PM) 47.5 to PM 59.4

**INITIAL STUDY  
with (Proposed) NEGATIVE DECLARATION**

Submitted Pursuant to: (State) Division 13, California Public Resources Code

THE STATE OF CALIFORNIA  
Department of Transportation

3/14/19  
Date

  
\_\_\_\_\_  
David Bricker, Deputy District Director  
Division of Environmental Planning  
California Department of Transportation, District 8  
CEQA Lead Agency

*This page is intentionally blank.*

## NEGATIVE DECLARATION

STATE OF CALIFORNIA  
DEPARTMENT OF TRANSPORTATION

SCH:

08-SBd-38 – PM 47.5/59.4  
EA 08-0G800  
PN 0812000111

### Proposed Negative Declaration

Pursuant to: Division 13, Public Resources Code

#### Project Description

The California Department of Transportation (Caltrans) proposes to reline or replace 43 culverts along State Route 38 (SR-38) between Zaca Road and the junction of SR-18 at Big Bear Lake Dam. The project is entirely located within the County of San Bernardino and spans the length of SR-38 from the Big Bear dam at Post Mile (PM) 59.4 on the west end to PM 47.5 on the east end. The culverts are severely rusted and have reached the end of their design service life.

#### Build Alternative

The proposed project would reline or replace old culverts with new culverts, and subsequently backfill trenches with new Hot Mix Asphalt pavement and Class 2 Aggregate Base (CL 2 AB) at the 43 locations. Several methods can be utilized for relining of existing culverts, generally involving inserting a rigid-wall or flexible liner pipe through the existing culvert. Replacing of the culverts will involve replacing the existing culverts with corrugated steel pipes with a fifty-year design life. The corrugated steel pipe culverts range in width from 12 to 30 inches. Most of the culverts have a circular cross-section and the remainder have an arch cross-section. They range in diameter from 12 to 30 inches, whereas the arched culverts are 30 by 18 inches. The project will require approximately 300 square feet [17 feet (ft) by 17 feet] of work space both at the inlets and outlets of the culverts. Some culverts will have a sediment trap installed upstream of their inlet to reduce the amount of sediment passing through to downstream waters.

Portions of SR-38 are within private property or government land, and there are some dedications. No additional right of way will be required for this project. However, a Temporary Construction Easement (TCE) will be required for every culvert location in order to facilitate

replacement that extends beyond the edge of pavement into private and federal government owned lands. It is estimated that approximately 600 square feet of TCE will be required for each culvert location.

Relining of existing culverts involves inserting a flexible tube coated with resin into the existing culvert. After the liner is pulled into place, the ends of the liner are plugged, and the liner is inflated and cured with water or steam. The expanded liner presses against the culvert wall and the resin begins to cure, acting to reline the existing culvert. For replacement of existing culverts, the project will saw cut the existing pavement and remove it in chunks and then excavate the existing culvert pipe. The replacement will occur in two stages requiring that one lane be shut down while traffic control alternates the flow of traffic around the work area. Once the original pipe is removed, the project will set a new corrugated steel pipe in its place, replace the soil under the roadbed and then replace the road surface. The project will require a paving machine, rollers, and plate compactor to reinstall the road surface.

Some of the culverts will have sediment traps and will consist of concrete formed boxes several feet deep and 6 ft by 6 ft in length and width. They will be situated immediately upstream of the culvert. There will also be a concrete apron adjacent to the sediment trap to form an inlet. The sediment trap will be constructed on site using wooden forms and cured on site, which will likely take a day to set.

#### No Build Alternative

Under the No Build Alternative no improvements to the culverts would occur along SR-38 between Zaca Road and the junction of SR-18 at Big Bear Lake Dam. The culverts are currently severely rusted and have reached the end of their design service life and would continue to deteriorate under the No Build Alternative. The existing deteriorated culverts would continue to result in the possibility of water crossing the highway and roadbed, which can cause severe roadbed erosion. As such, the integrity of SR-38 would not be preserved and would continue to deteriorate which may lead to traffic collisions along this portion of SR-38.

After the public circulation period, all comments will be considered, and Caltrans will select a preferred alternative and make the final determination of the project's effect on the environment. Under the California Environmental Quality Act (CEQA), if no unmitigable significant adverse impacts are identified, Caltrans will prepare and approve a Negative Declaration (see attached proposed Negative Declaration located in the forefront of this document).

## Determination

This proposed Negative Declaration is included to give notice to interested agencies and the public that it is Caltrans' intent to adopt a Negative Declaration for this project. This does not mean that Caltrans' decision on the project is final. This Negative Declaration is subject to change based on comments received by interested agencies and the public.

Caltrans has prepared an Initial Study for this project and, pending public review, expects to determine from this study that the proposed project would not have a significant effect on the environment for the following reasons.

The proposed project would have no effect on: Aesthetics, Agriculture and Forest Resources, Cultural Resources, Geology and Soils, Hazards and Hazardous Materials, Land Use Planning, Mineral Resources, Population and Housing, Public Services, Recreation, and Utilities and Service Systems.

In addition, the proposed project would have less than significant effects to Air Quality, Biological Resources, Hydrology and Water Quality, Noise, Transportation and Traffic, Tribal Cultural Resources.

---

David Bricker, Deputy District Director  
Division of Environmental Planning  
California Department of Transportation, District 8  
CEQA Lead Agency

---

Date

*This page intentionally left blank.*

# Table of Contents

---

Chapter 1	Project Description and Background.....	1
Chapter 2	CEQA Environmental Checklist .....	31
Chapter 3	Additional Explanations for Questions in the Impacts Checklist .....	41
	I. Aesthetics .....	41
	II. Agriculture and Forest Resources .....	42
	III. Air Quality .....	43
	IV. Biological Resources .....	47
	V. Cultural Resources .....	59
	VI. Geology and Soils .....	62
	VII. Greenhouse Gas Emissions: .....	64
	VIII. Hazards and Hazardous Materials .....	64
	IX. Hydrology and Water Quality .....	68
	X. Land Use and Planning .....	77
	XI. Mineral Resources .....	81
	XII. Noise .....	81
	XIII. Population and Housing.....	83
	XIV. Public Services .....	85
	XV. Recreation .....	87
	XVI. Transportation/Traffic .....	87
	XVII. Tribal Cultural Resources .....	88
	XVIII. Utility and Service Systems .....	88
	XIX. Mandatory Findings of Significance .....	89
	XX. Cumulative Impacts .....	90
	XXI. Climate Change.....	92
Chapter 4	Comments and Coordination.....	107
	City and County Agencies .....	107
	U.S. Fish and Wildlife Service .....	107

# Appendices

---

Appendix A Distribution List

Appendix B List of Preparers

Appendix C Title VI Policy Statement

Appendix D Environmental Commitments Record

Appendix E List of Technical Studies

Appendix F References

Appendix G Zoning Information



## Tables and Figures

---

<b>Table</b>	<b>Page</b>
1 Summary of Impacts by Agency.....	58
2 ISA Database Review .....	66
3 Population and Median Household Income .....	84
4 Race and Ethnicity .....	84

<b>Figure</b>	<b>Page</b>
1 Project Vicinity Map.....	7
2 Project Location Map.....	9
3 Build Alternative Map .....	11
4 Hydrologic Areas Map.....	75
5 FEMA Floodplain Map.....	79
6 2020 Business as Usual (BAU) Emissions Projects 2014 Edition .....	98
7 The Governor’s Climate Change Pillars: 2030 Greenhouse Gas Reduction Goals.....	100

*This page intentionally left blank.*

## Acroymns and Abbreviations

---

AB 52	Assembly Bill 52
ACHP	Advisory Council on Historic Preservation
ACM	asbestos containing materials
ADL	aerially deposited lead
ARB	Air Resources Board
BAU	Business as Usual
BMPs	Best Management Practices
BSA	Biological Study Area
CAFE	Corporate Average Fuel Economy
CCAA	California Clean Air Act
CDFW	California Department of Fish and Wildlife
CEQA	California Environmental Quality Act
CERCLA	Comprehensive Environmental Response, Compensation and Liability Act
CERFA	Community Environmental Response Facilitation Act
CESA	California Endangered Species Act
CFR	Code of Federal Regulations
CNPS	California Native Plant Society
CNRA	California Natural Resources Agency
CO	carbon monoxide
CO <sub>2</sub> e	carbon dioxide equivalent
CO-CAT	Coastal and Ocean Working Group of the California Climate Action Team
CTP	California Transportation Plan
CWA	Clean Water Act
DP-30	Director's Policy 30
DSA	Disturbed Soil Area
EO	Executive Order
EO 11990	Executive Order for the Protection of Wetlands
FCAA	Federal Clean Air Act
FESA	Federal Endangered Species Act
FHWA	Federal Highway Administration
FIFRA	Federal Insecticide, Fungicide, and Rodenticide Act
ft	feet
FTA	Federal Transit Administration
FTIPs	Federal Transportation Improvement Programs
FUDS	Former Used Defense Site
GHG	greenhouse gas

H <sub>2</sub> S	hydrogen sulfide
IPaC	Information for Planning and Conservation
IPCC	Intergovernmental Panel on Climate Change
ISA	Initial Site Assessment
LBP	lead based paint
LCFS	low carbon fuel standard
LEDPA	least environmentally damaging practicable alternative
MLD	Most Likely Descendent
MMTCO <sub>2e</sub>	million metric tons of carbon dioxide equivalent
MOU	Memorandum of Understanding
MPO	Metropolitan Planning Organization
MRZ	Mineral Resource Zone
MS <sub>4s</sub>	municipal separate storm sewer systems
NAAQS	National Ambient Air Quality Standards
NEPA	National Environmental Policy Act
NES-MI	Natural Environment Study-Minimal Impacts
NHPA	National Historic Preservation Act
NHTSA	National Highway Traffic Safety Administration
NO <sub>2</sub>	nitrogen dioxide
NOAA Fisheries Service	National Oceanic and Atmospheric Administration's National Marine Fisheries Service
NO <sub>x</sub>	nitrogen oxides
NPDES	National Pollutant Discharge Elimination System
NRHP	National Register of Historic Places
O <sub>3</sub>	ozone
OHWM	ordinary high water mark
OPR	Office of Planning and Research
OSHA	Occupational Safety and Health Act
OSTP	Office of Science and Technology Policy
PA	Programmatic Agreement
PA/ED	Project Approval/Environmental Document
PB	lead
PDPM	Project Development Procedures Manual
PDT	Project Development Team
PM	particulate matter
PM <sub>10</sub>	particles of 10 micrometers or smaller
PM <sub>2.5</sub>	particles of 2.5 micrometers and smaller
PRC	Public Resources Code
PS&E	Plans Specs & Estimates
RAP	Relocation Assistance Program
RCRA	Resource Conservation and Recovery Act

RSA	resource study area
RTPs	Regional Transportation Plans
RWQCB	Regional Water Quality Control Board
SB 32	Senate Bill 32
SB 375	Senate Bill 375
SB 391	Senate Bill 391
SB 97	Senate Bill 97
SBd	County of San Bernardino
SCAQMD	South Coast Air Quality Management District
SDC	Seismic Design Criteria
SHOPP	State Highway Operation and Protection Program
SHPO	State Historic Preservation Officer
SIP	State Implementation Plan
SLR	sea-level rise
SLR Guidance	State of California Sea-Level Rise Interim Guidance Document
SO <sub>2</sub>	sulfur dioxide
SSP	Standard Special Provisions
SWPPPs	Storm Water Pollution Prevention Plans
SWRCB	State Water Resources Control Board
TMDLs	Total Maximum Daily Loads
TMP	Transportation Management Plan
TPH	testing for Petroleum Hydrocarbons
TSCA	Toxic Substances Control Act
U.S.	United States
U.S. EPA	United States Environmental Protection Agency
Uniform Act	Uniform Relocation Assistance and Real Property Acquisition Policies Act of 1970
USACE	U.S. Army Corps of Engineers
USC	United States Code
USDOT	U.S. Department of Transportation
USFS	U.S. Forest Service
USFWS	U.S. Fish and Wildlife Service
VIA	Visual Impact Assessment
VMT	vehicle miles traveled
VOCs	volatile organic compounds
WDRs	Waste Discharge Requirements
WPCP	Water Pollution Control Program

*This page intentionally left blank.*

## Chapter 1

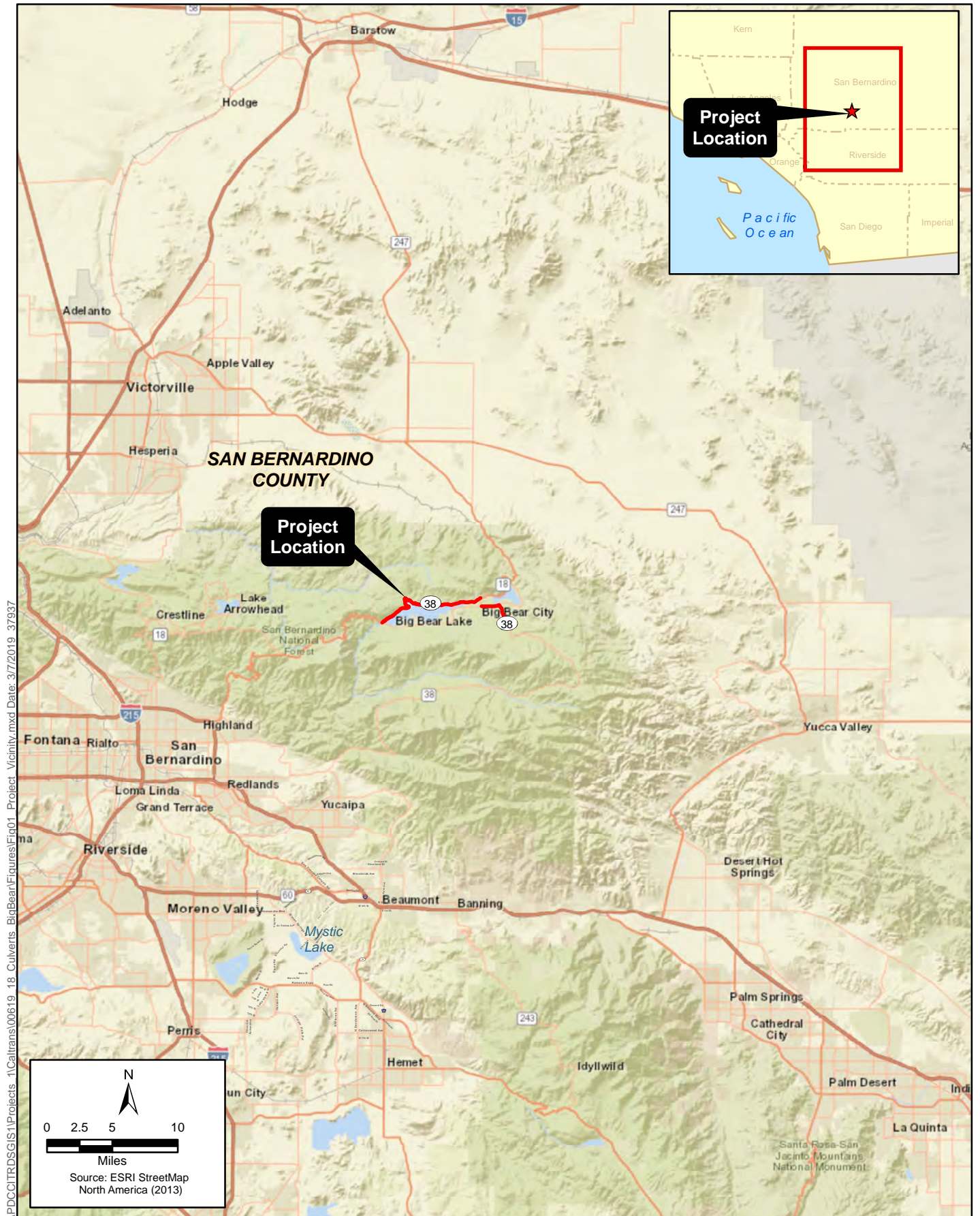
## Project Description and Background

---

<b>Project Title:</b>	State Route 38 (SR-38) Reline or Replace Culverts Project
<b>Lead Agency Name and Address:</b>	California Department of Transportation (Caltrans), District 8 464 West 4 <sup>th</sup> Street, 6 <sup>th</sup> Floor – MS 823 San Bernardino, CA 92401-1400
<b>Email Address:</b>	<a href="mailto:StateRoute38.Culvert.Project@dot.ca.gov">StateRoute38.Culvert.Project@dot.ca.gov</a>
<b>Caltrans District 8 Project Website:</b>	<a href="http://www.dot.ca.gov/dist8">http://www.dot.ca.gov/dist8</a>
<b>Project Location:</b>	State Route 38 between Zaca Road and State Route 18, at Big Bear Lake Dam (PM 47.5 and PM 59.4).
<b>General Plan Description:</b>	Designated as Highway by the County of San Bernardino, 2007 Bear Valley Community Plan, Policy Land Use Map.
<b>Zoning:</b>	Refer to Appendix G: Zoning Information for additional details.
<b>Description of Project:</b>	The proposed project would reline or replace 43 culverts along SR-38 between Zaca Road and State Route 18 (SR-18) at Big Bear Dam in San Bernardino County. The project would remove and replace old culverts with new culverts, and subsequently backfill trenches with new Hot Mix Asphalt pavement and Class 2 Aggregate Base at 43 locations. All work and vehicle staging will take place within Caltrans right of way or within temporary construction easements. All access will be by existing paved roads. All work will be performed within the existing Caltrans right of way, and no additional right of way will be required..
<b>Surrounding Land Uses and Setting:</b>	SR-38 is a conventional highway that begins at Interstate 10 (I-10) in the City of Redlands and ends at the junction with SR-18 at Big Bear Dam. SR-38 traverses through the City of Redlands, unincorporated San Bernardino County, and the San Bernardino National Forest. The surrounding setting consists of rolling and mountainous terrain with single family residences, recreational and tourism areas including boat launch, hiking paths, picnic areas, and local businesses such as motels, cabins, markets, restaurants, and cafes. The surrounding area also includes the community of Fawnskin, schools, places of worship, and Big Bear Airport all nestled along an area with an average elevation of 7,200 feet above sea level. The highest concentrations of commercial, industrial, and residential land uses are located to the south of Big Bear Lake, in the Big Bear City area along SR-38.
<b>Other Public Agencies Whose Approval is Required:</b>	California Department of Fish & Wildlife, U.S. Army Corps of Engineers, and the Santa Ana Regional Water Quality Control Board (Region 8).

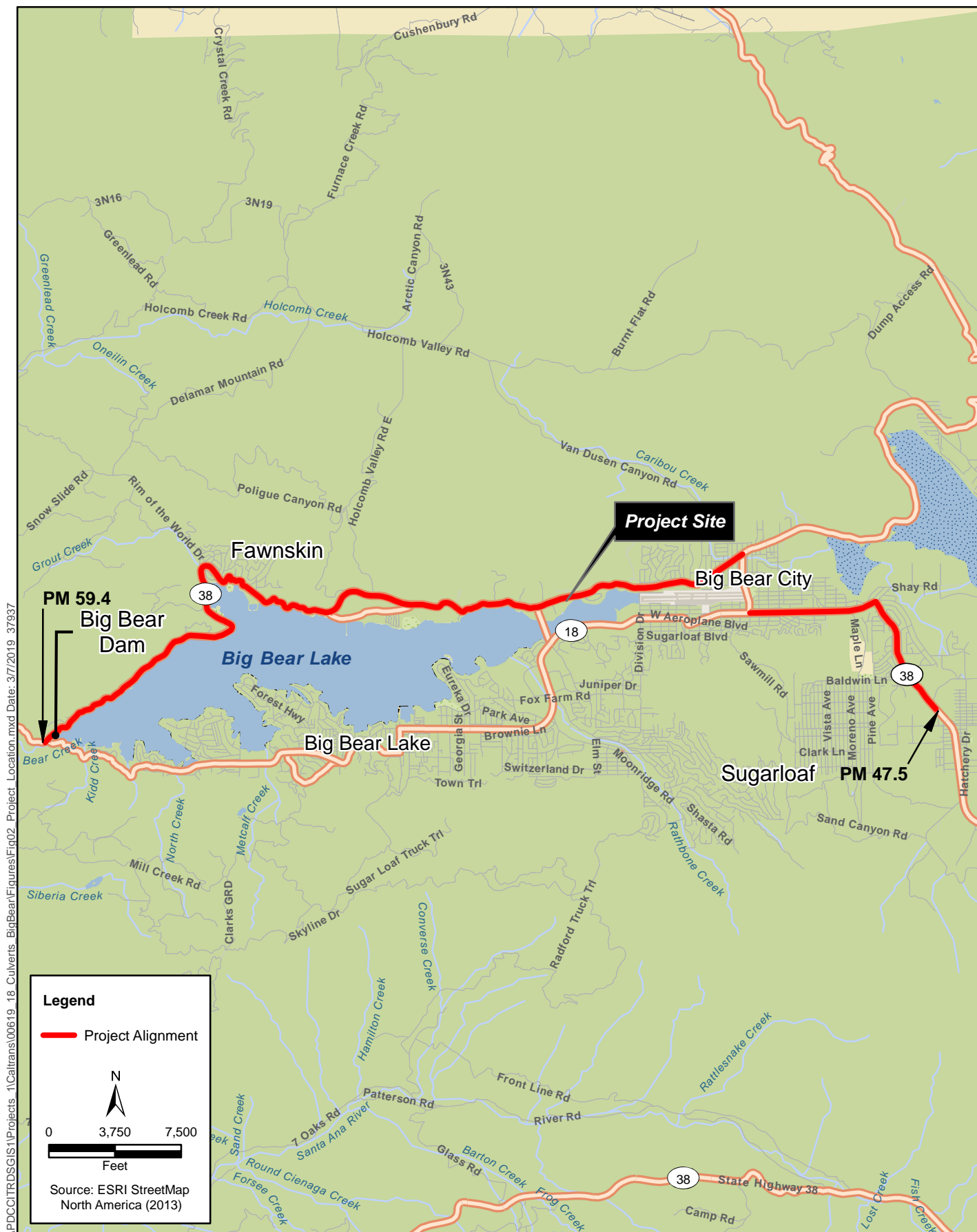
*This page intentionally left blank*





**Figure 1**  
**Project Location**  
**SR-38 Reline or Replace Culverts Project**

*This page intentionally left blank.*



**Figure 2**  
**Project Vicinity**  
**SR-38 Reline or Replace Culverts Project**

*This page intentionally left blank.*



\\PDC\IT\RD\GIS\Projects\1\Caltrans\0619\_18\_Culverts\_BigBear\Figures\Figure3\_Build\_Alt.mxd; User: 37937; Date: 3/6/2019



**Legend**

- Culvert Locations
- Project Alignment



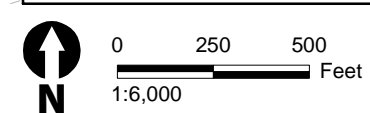
0 250 500  
1:6,000 Feet

**Figure 3 - Sheet 1 of 10**  
**Build Alternative**  
**SR-38 Reline or Replace Culverts Project**



*This page intentionally left blank.*

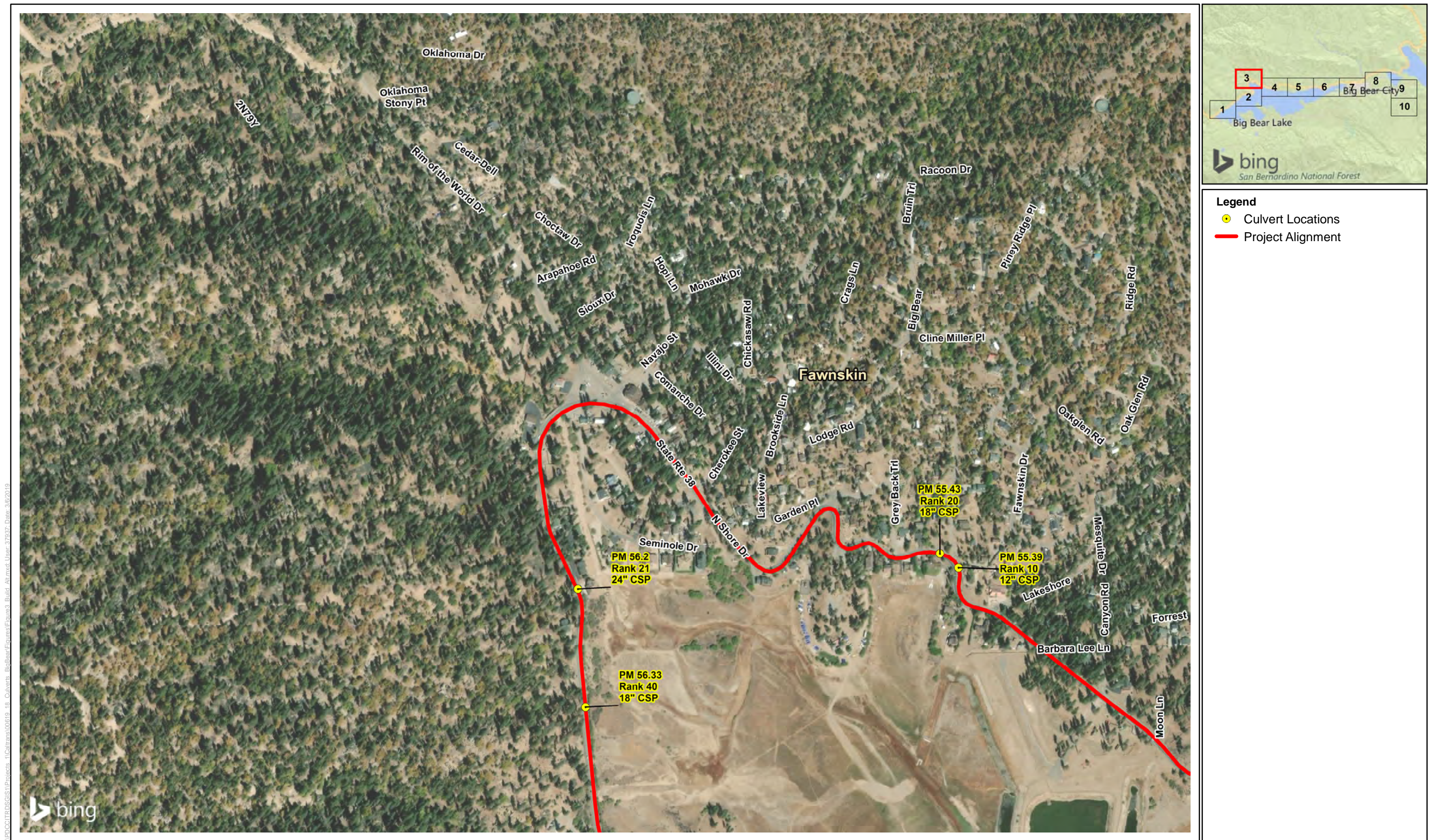
\\PDC\ITRDS\GIS\1\Projects\1\Caltrans\0619\_18\_Culverts\_BigBear\Figures\Figure3\_Build\_Alt.mxd; User: 37937; Date: 3/6/2019



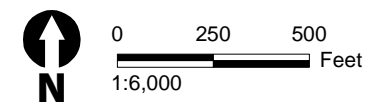
**Figure 3 - Sheet 2 of 10**  
**Build Alternative**  
**SR-38 Reline or Replace Culverts Project**

*This page intentionally left blank.*





- Legend**
- Culvert Locations
  - Project Alignment

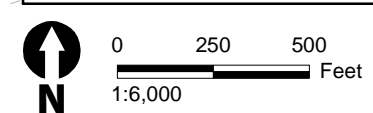


**Figure 3 - Sheet 3 of 10**  
**Build Alternative**  
**SR-38 Reline or Replace Culverts Project**



*This page intentionally left blank.*



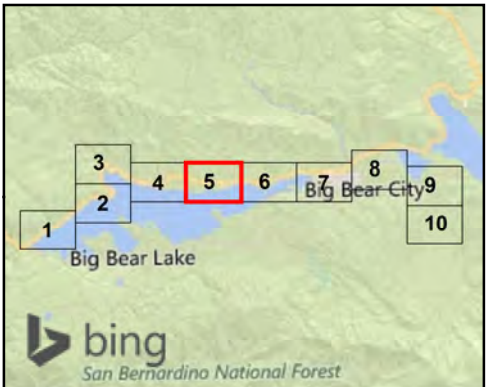




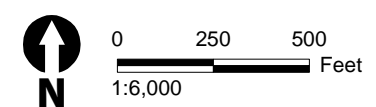
*This page intentionally left blank.*



\\PDC\IT\RD\GIS\1\Projects\1\Caltrans\0619\_18\_Culverts\_BigBear\Figures\Figure3\_Build\_Alt.mxd; User: 37937; Date: 3/6/2019



- Legend**
- Culvert Locations
  - Project Alignment



**Figure 3 - Sheet 5 of 10**  
**Build Alternative**  
**SR-38 Reline or Replace Culverts Project**



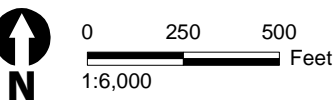
*This page intentionally left blank.*



\\PDC\IT\RD\GIS\Projects\1\Caltrans\0619\_18\_Culverts\_BigBear\Figures\Figure3\_Build\_Alt.mxd; User: 37937; Date: 3/6/2019



- Legend**
- Culvert Locations
  - Project Alignment



**Figure 3 - Sheet 6 of 10**  
**Build Alternative**  
**SR-38 Reline or Replace Culverts Project**



*This page intentionally left blank.*



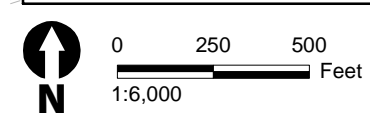
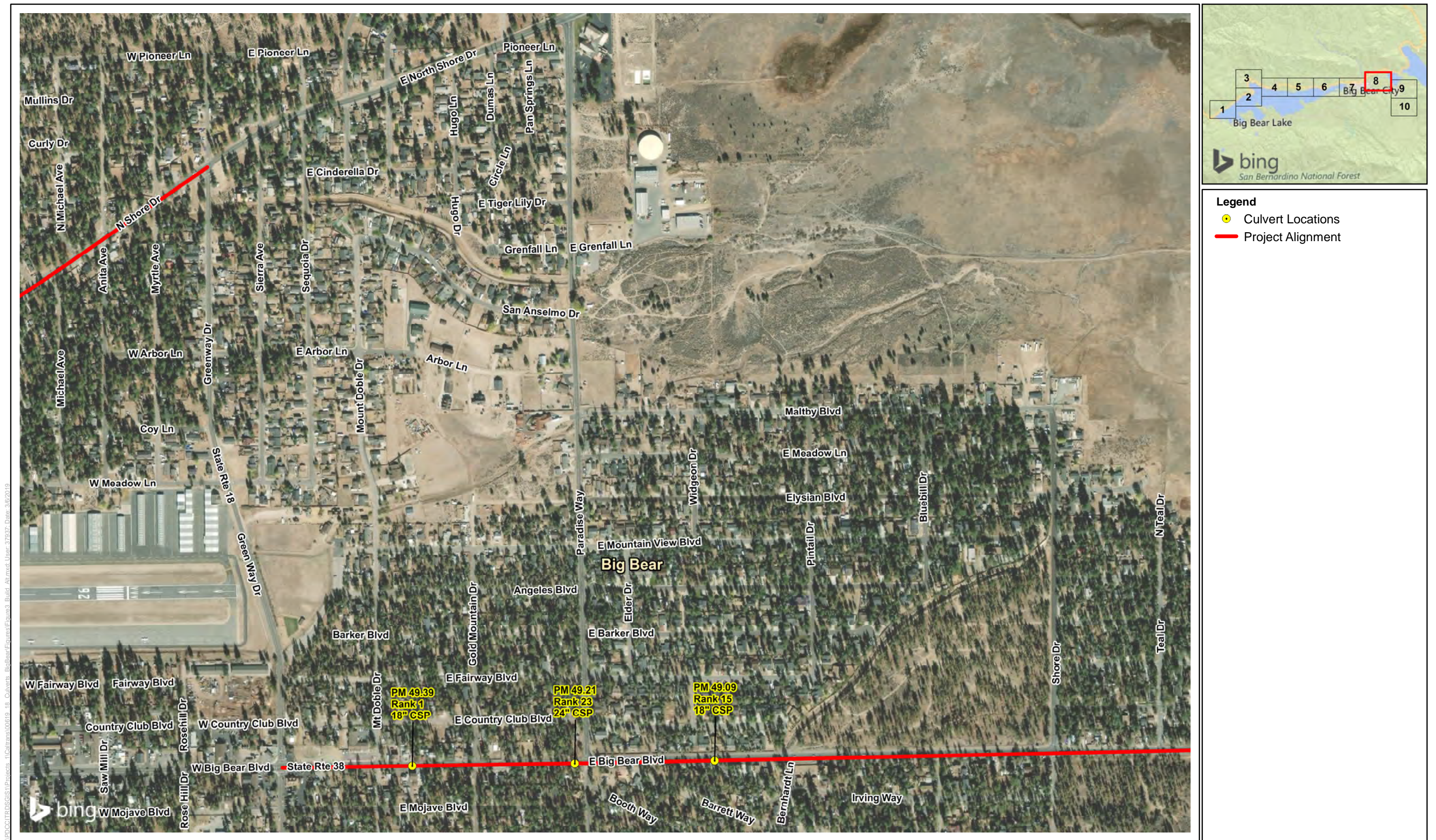


**Figure 3 - Sheet 7 of 10**  
**Build Alternative**  
**SR-38 Reline or Replace Culverts Project**



*This page intentionally left blank.*

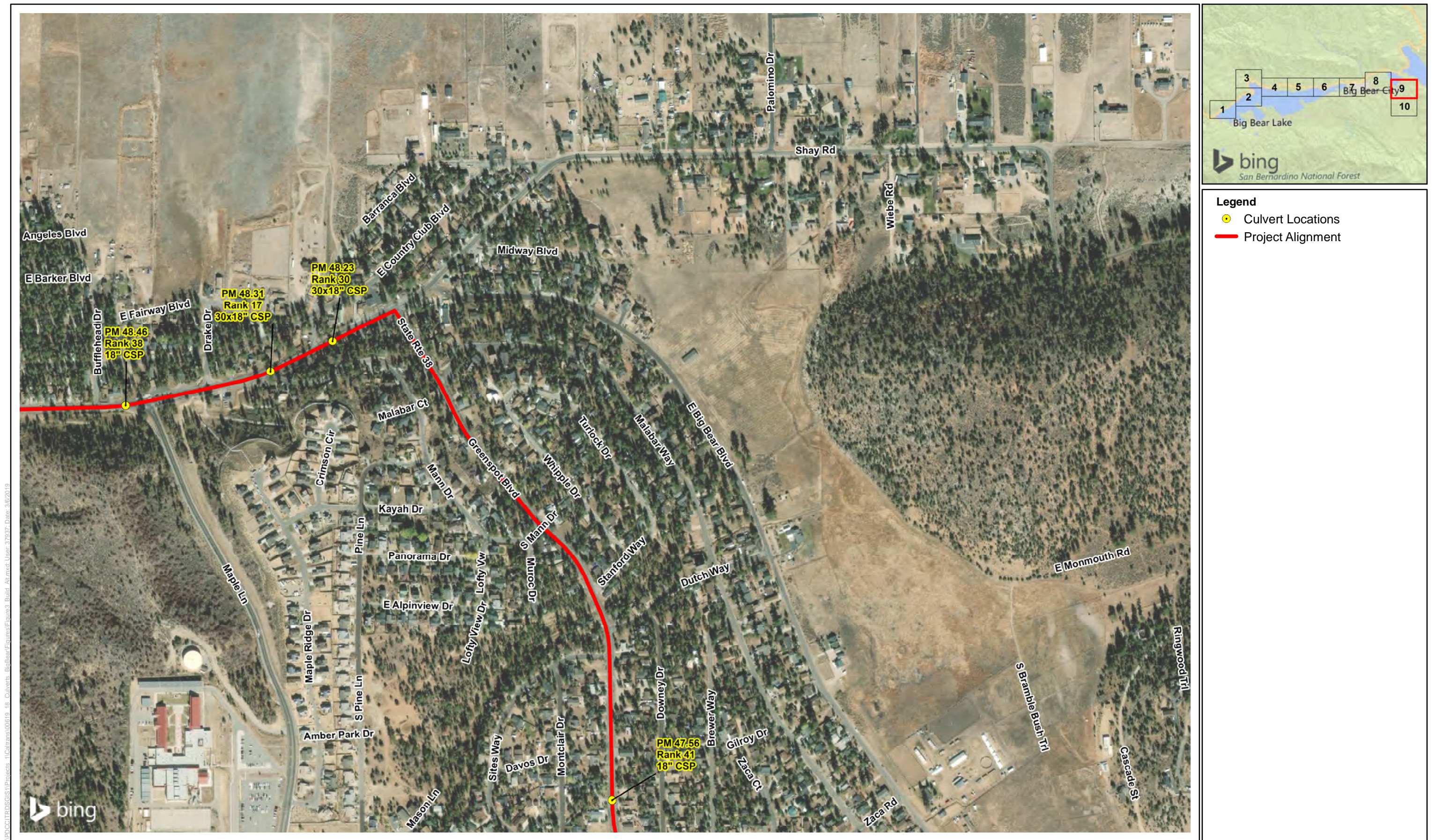
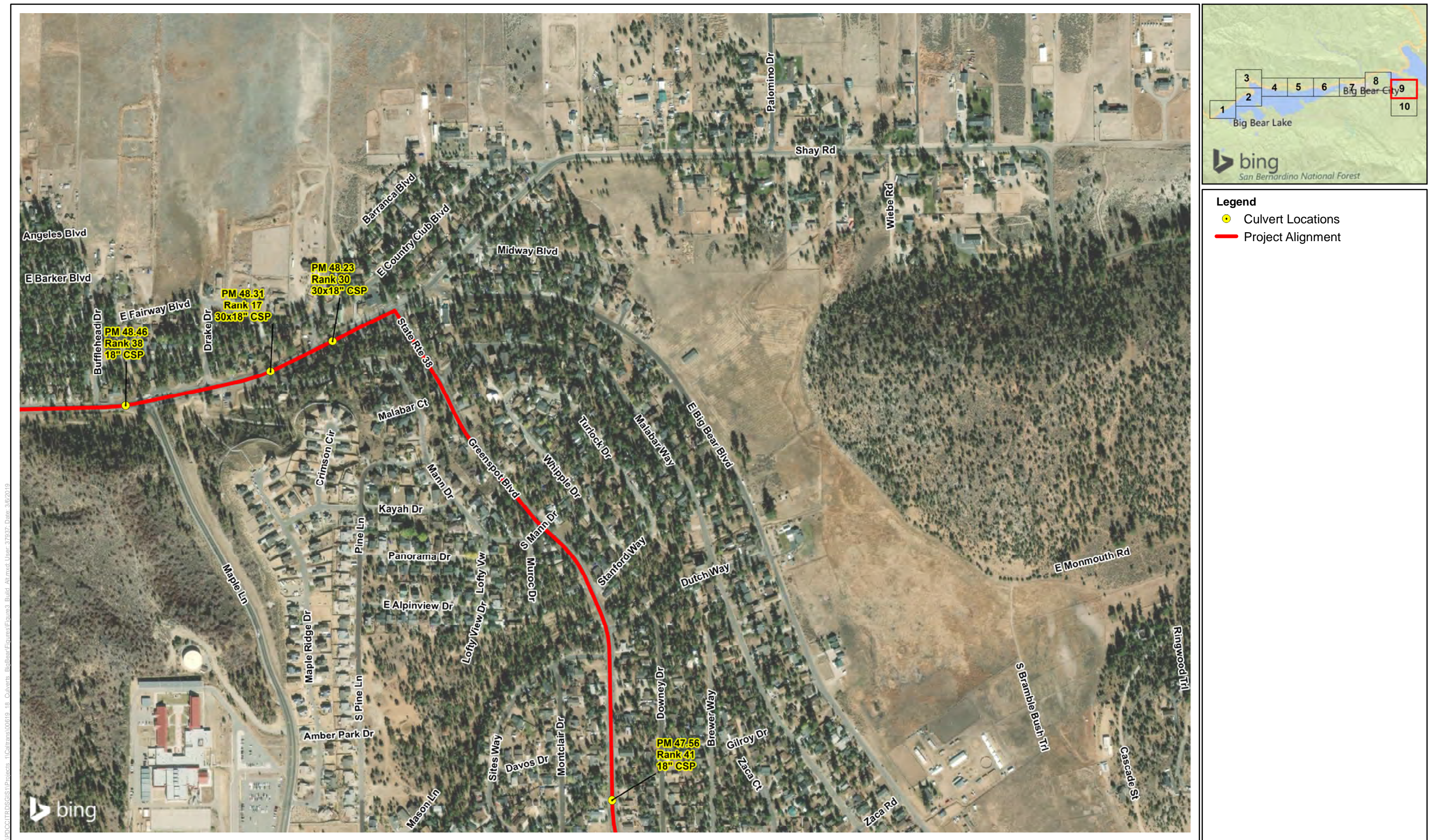




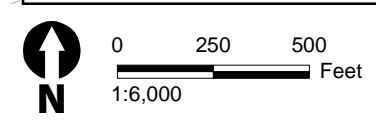


*This page intentionally left blank.*





- Legend**
- Culvert Locations
  - Project Alignment

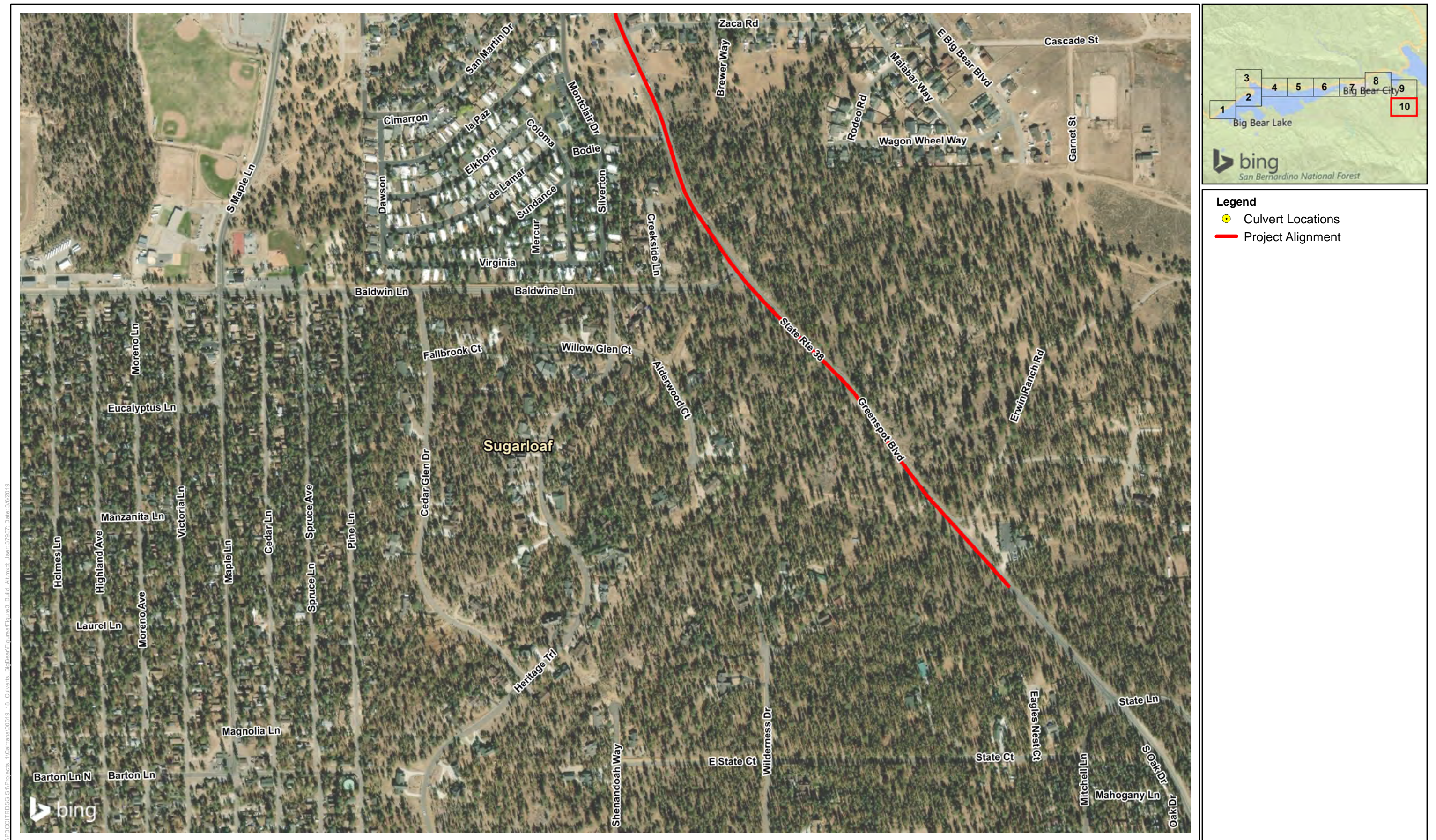


**Figure 3 - Sheet 9 of 10**  
**Build Alternative**  
**SR-38 Reline or Replace Culverts Project**



*This page intentionally left blank.*





\\PDC\IT\RD\GIS\1\Projects\_1\Caltrans\00619\_18\_Culverts\_BigBear\Figures\Figure3\_Build\_Alt.mxd; User: 37937; Date: 3/6/2019



*This page intentionally left blank*



## Chapter 2 CEQA Environmental Checklist

<b>08-SBd-38</b>	<b>47.5/59.4</b>	<b>EA 08-0G800</b> <b>PN 0812000111</b>
Dist.-Co.-Rte.	P.M/P.M.	Project ID#

This checklist identifies physical, biological, social and economic factors that might be affected by the proposed project. In many cases, background studies performed in connection with the projects indicated no impacts. A NO IMPACT answer in the last column reflects this determination. Where a clarifying discussion is needed, the discussion either follows the applicable section in the checklist or is placed within the body of the environmental document itself. The words "significant" and "significance" used throughout the following checklist are related to CEQA—not NEPA—impacts. The questions in this form are intended to encourage the thoughtful assessment of impacts and do not represent thresholds of significance.

	Potentially Significant Impact	Less Than Significant with Mitigation	Less Than Significant Impact	No Impact
<b>I. AESTHETICS:</b>				
Would the project:				
a) Have a substantial adverse effect on a scenic vista?	<input type="checkbox"/>	<input type="checkbox"/>	<input type="checkbox"/>	<input checked="" type="checkbox"/>
b) Substantially damage scenic resources, including, but not limited to, trees, rock outcroppings, and historic buildings within a state scenic highway?	<input type="checkbox"/>	<input type="checkbox"/>	<input type="checkbox"/>	<input checked="" type="checkbox"/>
c) Substantially degrade the existing visual character or quality of the site and its surroundings?	<input type="checkbox"/>	<input type="checkbox"/>	<input type="checkbox"/>	<input checked="" type="checkbox"/>
d) Create a new source of substantial light or glare which would adversely affect day or nighttime views in the area?	<input type="checkbox"/>	<input type="checkbox"/>	<input type="checkbox"/>	<input checked="" type="checkbox"/>
<b>II. AGRICULTURE AND FOREST RESOURCES:</b>				
Would the project:				
a) Convert Prime Farmland, Unique Farmland, or Farmland of Statewide Importance (Farmland), as shown on the maps prepared pursuant to the Farmland Mapping and Monitoring Program of the California Resources Agency, to non-agricultural use?	<input type="checkbox"/>	<input type="checkbox"/>	<input type="checkbox"/>	<input checked="" type="checkbox"/>
b) Conflict with existing zoning for agricultural use, or a Williamson Act contract?	<input type="checkbox"/>	<input type="checkbox"/>	<input type="checkbox"/>	<input checked="" type="checkbox"/>

	Potentially Significant Impact	Less Than Significant with Mitigation	Less Than Significant Impact	No Impact
c) Conflict with existing zoning for, or cause rezoning of, forest land (as defined in Public Resources Code section 12220(g)), timberland (as defined by Public Resources Code section 4526), or timberland zoned Timberland Production (as defined by Government Code section 51104(g))?	<input type="checkbox"/>	<input type="checkbox"/>	<input type="checkbox"/>	<input checked="" type="checkbox"/>
d) Result in the loss of forest land or conversion of forest land to non-forest use?	<input type="checkbox"/>	<input type="checkbox"/>	<input type="checkbox"/>	<input checked="" type="checkbox"/>
e) Involve other changes in the existing environment which, due to their location or nature, could result in conversion of Farmland, to non-agricultural use or conversion of forest land to non-forest use?	<input type="checkbox"/>	<input type="checkbox"/>	<input type="checkbox"/>	<input checked="" type="checkbox"/>
<b>III. AIR QUALITY:</b> Where available, the significance criteria established by the applicable air quality management or air pollution control district may be relied upon to make the following determinations. Would the project:	<input type="checkbox"/>	<input type="checkbox"/>	<input type="checkbox"/>	<input type="checkbox"/>
a) Conflict with or obstruct implementation of the applicable air quality plan?	<input type="checkbox"/>	<input type="checkbox"/>	<input type="checkbox"/>	<input checked="" type="checkbox"/>
b) Violate any air quality standard or contribute substantially to an existing or projected air quality violation?	<input type="checkbox"/>	<input type="checkbox"/>	<input checked="" type="checkbox"/>	<input type="checkbox"/>
c) Result in a cumulatively considerable net increase of any criteria pollutant for which the project region is non- attainment under an applicable federal or state ambient air quality standard (including releasing emissions which exceed quantitative thresholds for ozone precursors)?	<input type="checkbox"/>	<input type="checkbox"/>	<input checked="" type="checkbox"/>	<input type="checkbox"/>
d) Expose sensitive receptors to substantial pollutant concentrations?	<input type="checkbox"/>	<input type="checkbox"/>	<input type="checkbox"/>	<input checked="" type="checkbox"/>
e) Create objectionable odors affecting a substantial number of people?	<input type="checkbox"/>	<input type="checkbox"/>	<input type="checkbox"/>	<input checked="" type="checkbox"/>
<b>IV. BIOLOGICAL RESOURCES:</b> Would the project:				
a) Have a substantial adverse effect, either directly or through habitat modifications, on any species identified as a candidate, sensitive, or special status species in local or regional plans, policies, or regulations, or by the California Department of Fish and Wildlife or U.S. Fish and Wildlife Service?	<input type="checkbox"/>	<input type="checkbox"/>	<input checked="" type="checkbox"/>	<input type="checkbox"/>
b) Have a substantial adverse effect on any riparian habitat or other sensitive natural community identified in local or regional plans, policies, regulations or by the California Department of Fish and Wildlife or U.S. Fish and Wildlife Service?	<input type="checkbox"/>	<input type="checkbox"/>	<input checked="" type="checkbox"/>	<input type="checkbox"/>

	Potentially Significant Impact	Less Than Significant with Mitigation	Less Than Significant Impact	No Impact
c) Have a substantial adverse effect on federally protected wetlands as defined by Section 404 of the Clean Water Act (including, but not limited to, marsh, vernal pool, coastal, etc.) through direct removal, filling, hydrological interruption, or other means?	<input type="checkbox"/>	<input type="checkbox"/>	<input type="checkbox"/>	<input checked="" type="checkbox"/>
d) Interfere substantially with the movement of any native resident or migratory fish or wildlife species or with established native resident or migratory wildlife corridors, or impede the use of native wildlife nursery sites?	<input type="checkbox"/>	<input type="checkbox"/>	<input checked="" type="checkbox"/>	<input type="checkbox"/>
e) Conflict with any local policies Ordinances protecting biological resources, such as a tree preservation policy Ordinance?	<input type="checkbox"/>	<input type="checkbox"/>	<input type="checkbox"/>	<input checked="" type="checkbox"/>
f) Conflict with the provisions of an adopted Habitat Conservation Plan, Natural Community Conservation Plan, or other approved local, regional, or state habitat conservation plan?	<input type="checkbox"/>	<input type="checkbox"/>	<input type="checkbox"/>	<input checked="" type="checkbox"/>
<b>V. CULTURAL RESOURCES:</b>				
Would the project:				
a) Cause a substantial adverse change in the significance of a historical resource as defined in §15064.5?	<input type="checkbox"/>	<input type="checkbox"/>	<input type="checkbox"/>	<input checked="" type="checkbox"/>
b) Cause a substantial adverse change in the significance of an archaeological resource pursuant to §15064.5?	<input type="checkbox"/>	<input type="checkbox"/>	<input type="checkbox"/>	<input checked="" type="checkbox"/>
c) Directly or indirectly destroy a unique paleontological resource or site or unique geologic feature?	<input type="checkbox"/>	<input type="checkbox"/>	<input type="checkbox"/>	<input checked="" type="checkbox"/>
d) Disturb any human remains, including those interred outside of formal cemeteries?	<input type="checkbox"/>	<input type="checkbox"/>	<input type="checkbox"/>	<input checked="" type="checkbox"/>
<b>VI. GEOLOGY AND SOILS:</b>				
Would the project:				
a) Expose people or structures to potential substantial adverse effects, including the risk of loss, injury, or death involving:	<input type="checkbox"/>	<input type="checkbox"/>	<input type="checkbox"/>	<input checked="" type="checkbox"/>
i) Rupture of a known earthquake fault, as delineated on the most recent Alquist-Priolo Earthquake Fault Zoning Map issued by the State Geologist for the area or based on other substantial evidence of a known fault? Refer to Division of Mines and Geology Special Publication 42?	<input type="checkbox"/>	<input type="checkbox"/>	<input type="checkbox"/>	<input checked="" type="checkbox"/>
ii) Strong seismic ground shaking?	<input type="checkbox"/>	<input type="checkbox"/>	<input type="checkbox"/>	<input checked="" type="checkbox"/>
iii) Seismic-related ground failure, including liquefaction?	<input type="checkbox"/>	<input type="checkbox"/>	<input type="checkbox"/>	<input checked="" type="checkbox"/>

	Potentially Significant Impact	Less Than Significant with Mitigation	Less Than Significant Impact	No Impact
iv) Landslides?	<input type="checkbox"/>	<input type="checkbox"/>	<input checked="" type="checkbox"/>	<input type="checkbox"/>
b) Result in substantial soil erosion or the loss of topsoil?	<input type="checkbox"/>	<input type="checkbox"/>	<input checked="" type="checkbox"/>	<input type="checkbox"/>
c) Be located on a geologic unit or soil that is unstable, or that would become unstable as a result of the project, and potentially result in on- or off-site landslide, lateral spreading, subsidence, liquefaction or collapse?	<input type="checkbox"/>	<input type="checkbox"/>	<input checked="" type="checkbox"/>	<input type="checkbox"/>
d) Be located on expansive soil, as defined in Table 18-1-B of the Uniform Building Code (1994), creating substantial risks to life or property?	<input type="checkbox"/>	<input type="checkbox"/>	<input checked="" type="checkbox"/>	<input type="checkbox"/>
e) Have soils incapable of adequately supporting the use of septic tanks or alternative waste water disposal systems where sewers are not available for the disposal of waste water?	<input type="checkbox"/>	<input type="checkbox"/>	<input type="checkbox"/>	<input checked="" type="checkbox"/>

## VII. GREENHOUSE GAS EMISSIONS:

Would the project:

- a) Generate greenhouse gas emissions, either directly or indirectly, that may have a significant impact on the environment?
- b) Conflict with an applicable plan, policy or regulation adopted for the purpose of reducing the emissions of greenhouse gases?

Caltrans has used the best available information based to the extent possible on scientific and factual information, to describe, calculate, or estimate the amount of greenhouse gas emissions that may occur related to this project. The analysis included in the climate change section of this document provides the public and decision-makers as much information about the project as possible. It is Caltrans' determination that in the absence of statewide-adopted thresholds or GHG emissions limits, it is too speculative to make a significance determination regarding an individual project's direct and indirect impacts with respect to global climate change. Caltrans remains committed to implementing measures to reduce the potential effects of the project. These measures are outlined in the climate change section of the document.

## VIII. HAZARDS AND HAZARDOUS MATERIALS:

Would the project:

- a) Create a significant hazard to the public or the environment through the routine transport, use, or disposal of hazardous materials?
- b) Create a significant hazard to the public or the environment through reasonably foreseeable upset and accident conditions involving the release of hazardous materials into the environment?
- c) Emit hazardous emissions or handle hazardous or acutely hazardous materials, substances, or waste within one-quarter mile of an existing or proposed school?

<input type="checkbox"/>	<input type="checkbox"/>	<input type="checkbox"/>	<input checked="" type="checkbox"/>
<input type="checkbox"/>	<input type="checkbox"/>	<input type="checkbox"/>	<input checked="" type="checkbox"/>
<input type="checkbox"/>	<input type="checkbox"/>	<input type="checkbox"/>	<input checked="" type="checkbox"/>

	Potentially Significant Impact	Less Than Significant with Mitigation	Less Than Significant Impact	No Impact
d) Be located on a site which is included on a list of hazardous materials sites compiled pursuant to Government Code Section 65962.5 and, as a result, would it create a significant hazard to the public or the environment?	<input type="checkbox"/>	<input type="checkbox"/>	<input type="checkbox"/>	<input checked="" type="checkbox"/>
e) For a project located within an airport land use plan or, where such a plan has not been adopted, within two miles of a public airport or public use airport, would the project result in a safety hazard for people residing or working in the project area?	<input type="checkbox"/>	<input type="checkbox"/>	<input type="checkbox"/>	<input checked="" type="checkbox"/>
f) For a project within the vicinity of a private airstrip, would the project result in a safety hazard for people residing or working in the project area?	<input type="checkbox"/>	<input type="checkbox"/>	<input type="checkbox"/>	<input checked="" type="checkbox"/>
g) Impair implementation of or physically interfere with an adopted emergency response plan or emergency evacuation plan?	<input type="checkbox"/>	<input type="checkbox"/>	<input checked="" type="checkbox"/>	<input type="checkbox"/>
h) Expose people or structures to a significant risk of loss, injury or death involving wildland fires, including where wildlands are adjacent to urbanized areas or where residences are intermixed with wildlands?	<input type="checkbox"/>	<input type="checkbox"/>	<input type="checkbox"/>	<input checked="" type="checkbox"/>
<b>IX. HYDROLOGY AND WATER QUALITY:</b>				
Would the project:				
a) Violate any water quality standards or waste discharge requirements?	<input type="checkbox"/>	<input type="checkbox"/>	<input checked="" type="checkbox"/>	<input type="checkbox"/>
b) Substantially deplete groundwater supplies or interfere substantially with groundwater recharge such that there would be a net deficit in aquifer volume or a lowering of the local groundwater table level (e.g., the production rate of pre-existing nearby wells would drop to a level which would not support existing land uses or planned uses for which permits have been granted)?	<input type="checkbox"/>	<input type="checkbox"/>	<input type="checkbox"/>	<input checked="" type="checkbox"/>
c) Substantially alter the existing drainage pattern of the site or area, including through the alteration of the course of a stream or river, in a manner which would result in substantial erosion or siltation on- or off-site?	<input type="checkbox"/>	<input type="checkbox"/>	<input checked="" type="checkbox"/>	<input type="checkbox"/>
d) Substantially alter the existing drainage pattern of the site or area, including through the alteration of the course of a stream or river, or substantially increase the rate or amount of surface runoff in a manner which would result in flooding on- or off-site?	<input type="checkbox"/>	<input type="checkbox"/>	<input checked="" type="checkbox"/>	<input type="checkbox"/>
e) Create or contribute runoff water which would exceed the capacity of existing or planned storm water drainage systems or provide substantial additional sources of polluted runoff?	<input type="checkbox"/>	<input type="checkbox"/>	<input checked="" type="checkbox"/>	<input type="checkbox"/>

	Potentially Significant Impact	Less Than Significant with Mitigation	Less Than Significant Impact	No Impact
f) Otherwise substantially degrade water quality?	<input type="checkbox"/>	<input type="checkbox"/>	<input checked="" type="checkbox"/>	<input type="checkbox"/>
g) Place housing within a 100-year flood hazard area as mapped on a federal Flood Hazard Boundary or Flood Insurance Rate Map or other flood hazard delineation map?	<input type="checkbox"/>	<input type="checkbox"/>	<input type="checkbox"/>	<input checked="" type="checkbox"/>
h) Place within a 100-year flood hazard area structures which would impede or redirect flood flows?	<input type="checkbox"/>	<input type="checkbox"/>	<input type="checkbox"/>	<input checked="" type="checkbox"/>
i) Expose people or structures to a significant risk of loss, injury or death involving flooding, including flooding as a result of the failure of a levee or dam?	<input type="checkbox"/>	<input type="checkbox"/>	<input type="checkbox"/>	<input checked="" type="checkbox"/>
j) Inundation by seiche, tsunami, or mudflow	<input type="checkbox"/>	<input type="checkbox"/>	<input type="checkbox"/>	<input checked="" type="checkbox"/>
<b>X. LAND USE AND PLANNING:</b>				
Would the project:				
a) Physically divide an established community?	<input type="checkbox"/>	<input type="checkbox"/>	<input type="checkbox"/>	<input checked="" type="checkbox"/>
b) Conflict with any applicable land use plan, policy, or regulation of an agency with jurisdiction over the project (including, but not limited to the general plan, specific plan, local coastal program, or zoning ordinance) adopted for the purpose of avoiding or mitigating an environmental effect?	<input type="checkbox"/>	<input type="checkbox"/>	<input type="checkbox"/>	<input checked="" type="checkbox"/>
c) Conflict with any applicable habitat conservation plan or natural community conservation plan?	<input type="checkbox"/>	<input type="checkbox"/>	<input type="checkbox"/>	<input checked="" type="checkbox"/>
<b>XI. MINERAL RESOURCES:</b>				
Would the project:				
a) Result in the loss of availability of a known mineral resource that would be of value to the region and the residents of the state?	<input type="checkbox"/>	<input type="checkbox"/>	<input type="checkbox"/>	<input checked="" type="checkbox"/>
b) Result in the loss of availability of a locally important mineral resource recovery site delineated on a local general plan, specific plan or other land use plan?	<input type="checkbox"/>	<input type="checkbox"/>	<input type="checkbox"/>	<input checked="" type="checkbox"/>
<b>XII. NOISE:</b>				
Would the project result in:				
a) Exposure of persons to or generation of noise levels in excess of standards established in the local general plan or noise ordinance, or applicable standards of other agencies?	<input type="checkbox"/>	<input type="checkbox"/>	<input type="checkbox"/>	<input checked="" type="checkbox"/>
b) Exposure of persons to or generation of excessive groundborne vibration or groundborne noise levels?	<input type="checkbox"/>	<input type="checkbox"/>	<input checked="" type="checkbox"/>	<input type="checkbox"/>
c) A substantial permanent increase in ambient noise levels in the project vicinity above levels existing without the project?	<input type="checkbox"/>	<input type="checkbox"/>	<input type="checkbox"/>	<input checked="" type="checkbox"/>

	Potentially Significant Impact	Less Than Significant with Mitigation	Less Than Significant Impact	No Impact
d) A substantial temporary or periodic increase in ambient noise levels in the project vicinity above levels existing without the project?	<input type="checkbox"/>	<input type="checkbox"/>	<input checked="" type="checkbox"/>	<input type="checkbox"/>
e) For a project located within an airport land use plan or, where such a plan has not been adopted, within two miles of a public airport or public use airport, would the project expose people residing or working in the project area to excessive noise levels?	<input type="checkbox"/>	<input type="checkbox"/>	<input type="checkbox"/>	<input checked="" type="checkbox"/>
f) For a project within the vicinity of a private airstrip, would the project expose people residing or working in the project area to excessive noise levels?	<input type="checkbox"/>	<input type="checkbox"/>	<input type="checkbox"/>	<input checked="" type="checkbox"/>
<b>XIII. POPULATION AND HOUSING:</b>				
Would the project:				
a) Induce substantial population growth in an area, either directly (for example, by proposing new homes and businesses) or indirectly (for example, through extension of roads or other infrastructure)?	<input type="checkbox"/>	<input type="checkbox"/>	<input type="checkbox"/>	<input checked="" type="checkbox"/>
b) Displace substantial numbers of existing housing, necessitating the construction of replacement housing elsewhere?	<input type="checkbox"/>	<input type="checkbox"/>	<input type="checkbox"/>	<input checked="" type="checkbox"/>
c) Displace substantial numbers of people, necessitating the construction of replacement housing elsewhere?	<input type="checkbox"/>	<input type="checkbox"/>	<input type="checkbox"/>	<input checked="" type="checkbox"/>
<b>XIV. PUBLIC SERVICES:</b>				
a) Would the project result in substantial adverse physical impacts associated with the provision of new or physically altered governmental facilities, need for new or physically altered governmental facilities, the construction of which could cause significant environmental impacts, in order to maintain acceptable service ratios, response times or other performance objectives for any of the public services:	<input type="checkbox"/>	<input type="checkbox"/>	<input type="checkbox"/>	<input checked="" type="checkbox"/>
Fire protection?	<input type="checkbox"/>	<input type="checkbox"/>	<input type="checkbox"/>	<input checked="" type="checkbox"/>
Police protection?	<input type="checkbox"/>	<input type="checkbox"/>	<input type="checkbox"/>	<input checked="" type="checkbox"/>
Schools?	<input type="checkbox"/>	<input type="checkbox"/>	<input type="checkbox"/>	<input checked="" type="checkbox"/>
Parks?	<input type="checkbox"/>	<input type="checkbox"/>	<input type="checkbox"/>	<input checked="" type="checkbox"/>
Other public facilities?	<input type="checkbox"/>	<input type="checkbox"/>	<input type="checkbox"/>	<input checked="" type="checkbox"/>
<b>XV. RECREATION:</b>				
a) Would the project increase the use of existing neighborhood and regional parks or other recreational facilities such that substantial physical deterioration of the facility would occur or be accelerated?	<input type="checkbox"/>	<input type="checkbox"/>	<input type="checkbox"/>	<input checked="" type="checkbox"/>

	Potentially Significant Impact	Less Than Significant with Mitigation	Less Than Significant Impact	No Impact
b) Does the project include recreational facilities or require the construction or expansion of recreational facilities which might have an adverse physical effect on the environment?	<input type="checkbox"/>	<input type="checkbox"/>	<input type="checkbox"/>	<input checked="" type="checkbox"/>
<b>XVI. TRANSPORTATION/TRAFFIC:</b>				
Would the project:				
a) Conflict with an applicable plan, ordinance or policy establishing measures of effectiveness for the performance of the circulation system, taking into account all modes of transportation including mass transit and non-motorized travel and relevant components of the circulation system, including but not limited to intersections, streets, highways and freeways, pedestrian and bicycle paths, and mass transit?	<input type="checkbox"/>	<input type="checkbox"/>	<input type="checkbox"/>	<input checked="" type="checkbox"/>
b) Conflict with an applicable congestion management program, including, but not limited to level of service standards and travel demand measures, or other standards established by the county congestion management agency for designated roads or highways?	<input type="checkbox"/>	<input type="checkbox"/>	<input type="checkbox"/>	<input checked="" type="checkbox"/>
c) Result in a change in air traffic patterns, including either an increase in traffic levels or a change in location that results in substantial safety risks?	<input type="checkbox"/>	<input type="checkbox"/>	<input type="checkbox"/>	<input checked="" type="checkbox"/>
d) Substantially increase hazards due to a design feature (e.g., sharp curves or dangerous intersections) or incompatible uses (e.g., farm equipment)?	<input type="checkbox"/>	<input type="checkbox"/>	<input type="checkbox"/>	<input checked="" type="checkbox"/>
e) Result in inadequate emergency access?	<input type="checkbox"/>	<input type="checkbox"/>	<input checked="" type="checkbox"/>	<input type="checkbox"/>
f) Conflict with adopted policies, plans or programs regarding public transit, bicycle, or pedestrian facilities, or otherwise decrease the performance or safety of such facilities?	<input type="checkbox"/>	<input type="checkbox"/>	<input type="checkbox"/>	<input checked="" type="checkbox"/>
<b>XVII. TRIBAL CULTURAL RESOURCES:</b>				
Would the project cause a substantial adverse change in the significance of a tribal cultural resource, defined in Public Resources Code section 21074 as either a site, feature, place, cultural landscape that is geographically defined in terms of the size and scope of the landscape, sacred place, or object with cultural value to a California Native American tribe, and that is:				
a) Listed or eligible for listing in the California Register of Historical Resources, or in a local register of historical resources as defined in Public Resources Code Section 5020.1(k), or	<input type="checkbox"/>	<input type="checkbox"/>	<input checked="" type="checkbox"/>	<input type="checkbox"/>



	Potentially Significant Impact	Less Than Significant with Mitigation	Less Than Significant Impact	No Impact
b) A resource determined by the lead agency, in its discretion and supported by substantial evidence, to be significant pursuant to criteria set forth in subdivision (c) of Public Resources Code Section 5024.1. in applying the criteria set for in subdivision (c) of Public Resource Code Section 5024.1, the lead agency shall consider the significance of the resource to a California Native American tribe.	<input type="checkbox"/>	<input type="checkbox"/>	<input checked="" type="checkbox"/>	<input type="checkbox"/>
<b>XVIII. UTILITIES AND SERVICE SYSTEMS:</b> Would the project:				
a) Exceed wastewater treatment requirements of the applicable Regional Water Quality Control Board?	<input type="checkbox"/>	<input type="checkbox"/>	<input type="checkbox"/>	<input checked="" type="checkbox"/>
b) Require or result in the construction of new water or wastewater treatment facilities or expansion of existing facilities, the construction of which could cause significant environmental effects?	<input type="checkbox"/>	<input type="checkbox"/>	<input type="checkbox"/>	<input checked="" type="checkbox"/>
c) Require or result in the construction of new storm water drainage facilities or expansion of existing facilities, the construction of which could cause significant environmental effects?	<input type="checkbox"/>	<input type="checkbox"/>	<input type="checkbox"/>	<input checked="" type="checkbox"/>
d) Have sufficient water supplies available to serve the project from existing entitlements and resources, or are new or expanded entitlements needed?	<input type="checkbox"/>	<input type="checkbox"/>	<input type="checkbox"/>	<input checked="" type="checkbox"/>
e) Result in a determination by the wastewater treatment provider which serves or may serve the project that it has adequate capacity to serve the project's projected demand in addition to the provider's existing commitments?	<input type="checkbox"/>	<input type="checkbox"/>	<input type="checkbox"/>	<input checked="" type="checkbox"/>
f) Be served by a landfill with sufficient permitted capacity to accommodate the project's solid waste disposal needs?	<input type="checkbox"/>	<input type="checkbox"/>	<input type="checkbox"/>	<input checked="" type="checkbox"/>
g) Comply with federal, state, and local statutes and regulations related to solid waste?	<input type="checkbox"/>	<input type="checkbox"/>	<input type="checkbox"/>	<input checked="" type="checkbox"/>
<b>XIX. MANDATORY FINDINGS OF SIGNIFICANCE</b>				
a) Does the project have the potential to degrade the quality of the environment, substantially reduce the habitat of a fish or wildlife species, cause a fish or wildlife population to drop below self-sustaining levels, threaten to eliminate a plant or animal community, substantially reduce the number or restrict the range of a rare or endangered plant or animal or eliminate important examples of the major periods of California history or prehistory?	<input type="checkbox"/>	<input type="checkbox"/>	<input checked="" type="checkbox"/>	<input type="checkbox"/>

	Potentially Significant Impact	Less Than Significant with Mitigation	Less Than Significant Impact	No Impact
b) Does the project have impacts that are individually limited, but cumulatively considerable? ("Cumulatively considerable" means that the incremental effects of a project are considerable when viewed in connection with the effects of past projects, the effects of other current projects, and the effects of probable future projects)?	<input type="checkbox"/>	<input type="checkbox"/>	<input checked="" type="checkbox"/>	<input type="checkbox"/>
c) Does the project have environmental effects which will cause substantial adverse effects on human beings, either directly or indirectly?	<input type="checkbox"/>	<input type="checkbox"/>	<input type="checkbox"/>	<input checked="" type="checkbox"/>

**I. Aesthetics****Regulatory Setting**

The California Environmental Quality Act (CEQA) establishes that it is the policy of the state to take all action necessary to provide the people of the state “with...enjoyment of aesthetic, natural, scenic and historic environmental qualities” (CA Public Resources Code [PRC] Section 21001[b]).

**a) No Impact.** Visual impacts on scenic vistas are not anticipated, as there would be no change to the existing height of roadway or other structural elements. The replacement of the culverts along SR-38 would not result in any aesthetic impacts. The project consists of relining and replacing deteriorated culverts within the project limits and will not alter or introduce new roadway geometric features that would affect aesthetics or result in visual impacts. Based on the Visual Impact Assessment (VIA) Memorandum (Caltrans 2018g) prepared for the project, it was determined that after review of the project site and plans, the project would not result in substantial visual impacts. A Questionnaire to Determine VIA Level was also completed and the VIA level score for the project was determined to be 9. Scores of 6 to 9 are classified as having no noticeable visual changes to the environment and no further analysis is required. The proposed improvements would not have a significant impact on a scenic vista or obscure significant views.

**b) No Impact.** According to the California Scenic Highway Mapping System, SR-38/North Shore Drive along the project area is designated as an “Eligible State Scenic Highway – Not Officially Designated” from the west end of the project site to Greenway Drive. In addition, SR-38/Greenspot Boulevard from Big Bear Boulevard/Shay Road south to Zaca Road is designated as an “Officially Designated State Scenic Highway”. The proposed project would not damage scenic resources, rock outcroppings, or historic buildings, as the project would remove and replace old culverts with new in-kind culverts, and subsequently backfill trenches with new Hot Mix Asphalt pavement at 43 locations. Approximately 6 to 8 pine trees will be removed during construction, due to conflicts with existing culverts and safety, and replaced within Caltrans right of way near where the trees were removed. Due to the amount of remaining trees and tree replacement, impacts to visual and aesthetic resources are not anticipated. The project will not alter or introduce new roadway geometric features and would not change the existing visual character or setting of the project area.

**c) No Impact.** The existing visual character and quality of the site and its surroundings would remain the same as existing conditions; therefore, the project would not substantially degrade the area.

**d) No Impact.** The project would not implement or create any new sources of light or glare that would adversely affect day or nighttime views in the area.

*No avoidance, minimization and/or mitigation measures.*

## **II. Agriculture and Forest Resources**

### **Regulatory Setting**

The California Environmental Quality Act (CEQA) requires the review of projects that would convert Williamson Act contract land to non-agricultural uses. The main purposes of the Williamson Act are to preserve agricultural land and to encourage open space preservation and efficient urban growth. The Williamson Act provides incentives to landowners through reduced property taxes to discourage the early conversion of agricultural and open space lands to other uses.

**a) No Impact.** According to the California Department of Conservation's Farmland Mapping and Monitoring Program, there are no farmlands or vacant lands that are mapped as Prime Farmlands, Unique Farmlands, Farmlands of Statewide Importance, or Farmlands of Local Importance within the vicinity of the proposed project.

**b) No Impact.** There are no areas within the study area under a Williamson Act contract. Furthermore, there are also no conflicts with existing zoning for other agricultural uses.

**c) No Impact.** The proposed project would not conflict with existing zoning or cause rezoning of forest land, timberland, or timberland zones Timberland Production.

**d) No Impact.** The proposed project would not result in the loss or conversion of forest land to non-forest use.

**e) No Impact.** The proposed project would not involve changes that would result in the conversion of farmland to non-agricultural use or forest land to non-forest use.

*No avoidance, minimization and/or mitigation measures.*

### **III. Air Quality**

#### **Regulatory Setting**

The Federal Clean Air Act (FCAA), as amended, is the primary federal law that governs air quality while the California Clean Air Act (CCAA) is its companion state law. These laws, and related regulations by the United States Environmental Protection Agency (U.S. EPA) and the California Air Resources Board (ARB), set standards for the concentration of pollutants in the air. At the federal level, these standards are called National Ambient Air Quality Standards (NAAQS). NAAQS and state ambient air quality standards have been established for six transportation-related criteria pollutants that have been linked to potential health concerns: carbon monoxide (CO), nitrogen dioxide (NO<sub>2</sub>), ozone (O<sub>3</sub>), particulate matter (PM)—which is broken down for regulatory purposes into particles of 10 micrometers or smaller (PM<sub>10</sub>) and particles of 2.5 micrometers and smaller (PM<sub>2.5</sub>)—and sulfur dioxide (SO<sub>2</sub>). In addition, national and state standards exist for lead (Pb), and state standards exist for visibility reducing particles, sulfates, hydrogen sulfide (H<sub>2</sub>S), and vinyl chloride. The NAAQS and state standards are set at levels that protect public health with a margin of safety, and are subject to periodic review and revision. Both state and federal regulatory schemes also cover toxic air contaminants (air toxics); some criteria pollutants are also air toxics or may include certain air toxics in their general definition.

Federal air quality standards and regulations provide the basic scheme for project-level air quality analysis under the National Environmental Policy Act (NEPA). In addition to this environmental analysis, a parallel “Conformity” requirement under the FCAA also applies.

#### **Conformity**

The conformity requirement is based on FCAA Section 176(c), which prohibits the U.S. Department of Transportation (USDOT) and other federal agencies from funding, authorizing, or approving plans, programs, or projects that do not conform to State Implementation Plan (SIP) for attaining the NAAQS. “Transportation Conformity” applies to highway and transit projects and takes place on two levels: the regional (or planning and programming) level and the project level. The proposed project must conform at both levels to be approved.

Conformity requirements apply only in nonattainment and “maintenance” (former nonattainment) areas for the NAAQS, and only for the specific NAAQS that are or were violated. U.S. EPA regulations at 40 Code of Federal Regulations (CFR) 93 govern the conformity process. Conformity requirements do not apply in unclassifiable/attainment areas for NAAQS and do not apply at all for state standards regardless of the status of the area.

Regional conformity is concerned with how well the regional transportation system supports plans for attaining the NAAQS for carbon monoxide (CO), nitrogen dioxide (NO<sub>2</sub>), ozone (O<sub>3</sub>), particulate matter (PM<sub>10</sub> and PM<sub>2.5</sub>), and in some areas (although not in California), sulfur dioxide (SO<sub>2</sub>). California has nonattainment or maintenance areas for all of these transportation-related “criteria pollutants” except SO<sub>2</sub>, and also has a nonattainment area for lead (Pb); however, lead is not currently required by the FCAA to be covered in transportation conformity analysis. Regional conformity is based on emission analysis of Regional Transportation Plans (RTPs) and Federal Transportation Improvement Programs (FTIPs) that include all transportation projects planned for a region over a period of at least 20 years (for the RTP) and 4 years (for the FTIP). RTP and FTIP conformity uses travel demand and emission models to determine whether or not the implementation of those projects would conform to emission budgets or other tests at various analysis years showing that requirements of the FCAA and the SIP are met. If the conformity analysis is successful, the Metropolitan Planning Organization (MPO), Federal Highway Administration (FHWA), and Federal Transit Administration (FTA) make the determinations that the RTP and FTIP are in conformity with the SIP for achieving the goals of the FCAA. Otherwise, the projects in the RTP and/or FTIP must be modified until conformity is attained. If the design concept and scope and the “open-to-traffic” schedule of a proposed transportation project are the same as described in the RTP and FTIP, then the proposed project meets regional conformity requirements for purposes of project-level analysis.

Project-level conformity is achieved by demonstrating that the project comes from a conforming RTP and TIP; the project has a design concept and scope that has not changed significantly from those in the RTP and TIP; project analyses have used the latest planning assumptions and EPA-approved emissions models; and in PM areas, the project complies with any control measures in the SIP. Furthermore, additional analyses (known as hot-spot analyses) may be required for projects located in CO and PM nonattainment or maintenance areas to examine localized air quality impacts.

**a) No Impact.** California is divided geographically into 15 air basins for the purpose of managing the air resources of the state on a regional basis. Each air basin generally has similar meteorological and geographic conditions throughout. Local districts are responsible for preparing the portion of the SIP applicable within their boundaries.

The proposed project is located in the South Coast Air Basin. The South Coast Air Basin is comprised of a single air district, the South Coast AQMD, and consists of Orange County, the western portion of Los Angeles County, the southwestern portion of San Bernardino County, and the western portion of Riverside County. The entire air basin currently exceeds both the 24-hour and the annual State PM<sub>10</sub> standards, as well as the national 24-hour and annual PM<sub>10</sub>

standards. The air basin also exceeds the State annual PM<sub>2.5</sub> and the national 24-hour and annual PM<sub>2.5</sub> standards.

The proposed project would replace 43 culverts along SR-38 between Zaca Road and the junction of SR-18 at Big Bear Lake Dam. The project has been assigned the Project Development Category 5, as defined in the Project Development Procedures Manual (PDPM), 7<sup>th</sup> Edition, Part 2, Chapter 8, Section 5 (revised February 12, 2016) because of its minimal economic, social, and environmental significance. As such, this project is eligible for programming in the 2018 State Highway Operation and Protection Program (SHOPP), Drainage System Restoration. Furthermore, the project is listed in Table 1 of the Carbon Monoxide (CO) Protocol (Table 2 of 40 CFR 93.126) and a project type designation of “Improvement”. As such, it is exempt from all air emissions analysis.

## **b) Less than Significant Impact**

### ***Construction***

During construction, short-term degradation of air quality may occur due to the release of particulate emissions (airborne dust) generated by excavation, grading, hauling, and other construction-related activities. Emissions from construction equipment are also expected and would include CO, nitrogen oxides (NO<sub>x</sub>), volatile organic compounds (VOCs), directly emitted particulate matter (PM<sub>10</sub> and PM<sub>2.5</sub>), and toxic air contaminants, such as diesel exhaust particulate matter. Ozone is a regional pollutant that is derived from NO<sub>x</sub> and VOCs in the presence of sunlight and heat.

The proposed project will saw cut the existing pavement and remove it in chunks and then excavate the existing culvert pipe. The replacement will occur in two stages requiring that one lane be shut down while traffic control will alternate the flow of traffic around the work area. Once the original pipe is removed, a new corrugated steel pipe will be set in its place, and the roadbed and road surface will be replaced. The project will require a paving machine, rollers, and plate compactors to reinstall the road surface.

Sources of fugitive dust would include disturbed soils at the construction site and construction trucks traveling the area. PM<sub>10</sub> emissions would vary from day to day, depending on the nature and magnitude of construction activity and local weather conditions. PM<sub>10</sub> emissions would depend on soil moisture, silt content of soil, wind speed, and the amount of equipment operating. Larger dust particles would settle near the source, while fine particles would be dispersed over greater distances from the construction site.

In addition to dust-related PM10 emissions, heavy-duty trucks and construction equipment powered by gasoline and diesel engines would generate CO, SO<sub>2</sub>, NO<sub>x</sub>, VOCs, and some soot particulate (PM10 and PM2.5) in exhaust emissions. These emissions would be temporary and limited to the immediate area surrounding the construction site.

Some phases of construction, particularly asphalt paving, may result in short-term odors in the immediate area of each paving site. Such odors would quickly disperse to below detectable levels as distance from the site increases.

Most of the construction impacts on air quality are short-term in duration and, therefore, would not result in long-term adverse conditions. Implementation of the standardized measures, such as compliance with AQMD Rule 403 to reduce on-site fugitive dust, would reduce any air quality impacts resulting from construction activities to a less than significant level.

### ***Operation***

Because the project would not increase the number of travel lanes on SR-38, no increase in vehicle miles traveled (VMT) would occur as result of project implementation, and traffic volumes would be the same before and after construction of the proposed project. Therefore, the proposed project would not increase roadway capacity on SR-38 and would not increase emissions of criteria pollutants and their precursors following the construction period. No operational impacts related to violation of air quality standards would occur.

**c) Less than Significant Impact.** As discussed above, project construction would generate criteria pollutants and their precursors. However, such emissions would be short term and transitory, and fugitive dust would be limited through compliance with AQMD Rule 403. No net increase in operational emissions would occur, as traffic volumes would not be affected by the proposed project. Implementation of the proposed project would not increase roadway capacity on SR-38 and would not increase emissions of criteria pollutants and their precursors following the construction period. Because project construction would result in short-term generation of emissions, but no increases would occur for project operation, impacts related to a cumulatively considerable net increase of any criteria pollutants would be less than significant.

**d) No Impact.** The project consists of relining and replacing deteriorated culverts along SR-38 between Zaca Road and SR-18 at Big Bear Dam. Sensitive receptors are located along the proposed project alignment. Residences are located within or near the area where the culverts will be replaced. The proposed project would not expose sensitive receptors to substantial pollutant concentrations due to the nature and duration of construction activities.



**e) No Impact.** The proposed project would reline or replace deteriorated culverts along SR-38 between Zaca Road and SR-18 at Big Bear Dam. The proposed project would not create objectionable odors that would affect a substantial number of people. Impacts are not anticipated in this regard.

*No avoidance, minimization and/or mitigation measures.*

## **IV. Biological Resources**

### **Regulatory Setting**

#### ***Natural Communities***

This section of the document discusses natural communities of concern. The focus of this section is on biological communities, not individual plant or animal species. This section also includes information on wildlife corridors and habitat fragmentation. Wildlife corridors are areas of habitat used by wildlife for seasonal or daily migration. Habitat fragmentation involves the potential for dividing sensitive habitat and thereby lessening its biological value.

Habitat areas that have been designated as critical habitat under the Federal Endangered Species Act are discussed below in the Threatened and Endangered Species section. Wetlands and other waters are also discussed below.

#### ***Wetlands and Other Waters***

Wetlands and other waters are protected under a number of laws and regulations. At the federal level, the Federal Water Pollution Control Act, more commonly referred to as the Clean Water Act (CWA) (33 United States Code [USC] 1344), is the primary law regulating wetlands and surface waters. One purpose of the CWA is to regulate the discharge of dredged or fill material into waters of the U.S., including wetlands. Waters of the U.S. include navigable waters, interstate waters, territorial seas, and other waters that may be used in interstate or foreign commerce. The lateral limits of jurisdiction over non-tidal water bodies extend to the ordinary high water mark (OHWM), in the absence of adjacent wetlands. When adjacent wetlands are present, CWA jurisdiction extends beyond the OHWM to the limits of the adjacent wetlands. To classify wetlands for the purposes of the CWA, a three-parameter approach is used that includes the presence of hydrophytic (water-loving) vegetation, wetland hydrology, and hydric soils (soils formed during saturation/inundation). All three parameters must be present, under normal circumstances, for an area to be designated as a jurisdictional wetland under the CWA.

Section 404 of the CWA establishes a regulatory program that provides that discharge of dredged or fill material cannot be permitted if a practicable alternative exists that is less damaging to the

aquatic environment or if the nation's waters would be significantly degraded. The Section 404 permit program is run by the U.S. Army Corps of Engineers (USACE) with oversight by the U.S. Environmental Protection Agency (U.S. EPA).

The USACE issues two types of 404 permits: General and Individual. There are two types of General permits: Regional and Nationwide. Regional permits are issued for a general category of activities when they are similar in nature and cause minimal environmental effect. Nationwide permits are issued to allow a variety of minor project activities with no more than minimal effects.

Ordinarily, projects that do not meet the criteria for a Regional or Nationwide Permit may be permitted under one of USACE's Individual permits. There are two types of Individual permits: Standard permits and Letters of Permission. For Individual permits, the USACE decision to approve is based on compliance with U.S. EPA's Section 404(b)(1) Guidelines (40 Code of Federal Regulations [CFR] 230), and whether permit approval is in the public interest. The Section 404 (b)(1) Guidelines (Guidelines) were developed by the U.S. EPA in conjunction with the USACE, and allow the discharge of dredged or fill material into the aquatic system (waters of the U.S.) only if there is no practicable alternative which would have less adverse effects. The Guidelines state that the USACE may not issue a permit if there is a "least environmentally damaging practicable alternative" (LEDPA) to the proposed discharge that would have lesser effects on waters of the U.S., and not have any other significant adverse environmental consequences.

The Executive Order for the Protection of Wetlands (EO 11990) also regulates the activities of federal agencies with regard to wetlands. Essentially, EO 11990 states that a federal agency, such as FHWA and/or the Department, as assigned, cannot undertake or provide assistance for new construction located in wetlands unless the head of the agency finds: (1) that there is no practicable alternative to the construction and (2) the proposed project includes all practicable measures to minimize harm. A Wetlands Only Practicable Alternative Finding must be made.

At the state level, wetlands and waters are regulated primarily by the State Water Resources Control Board (SWRCB), the Regional Water Quality Control Boards (RWQCBs) and the California Department of Fish and Wildlife (CDFW). In certain circumstances, the Coastal Commission (or Bay Conservation and Development Commission or the Tahoe Regional Planning Agency) may also be involved. Sections 1600-1607 of the California Fish and Game Code require any agency that proposes a project that will substantially divert or obstruct the natural flow of or substantially change the bed or bank of a river, stream, or lake to notify CDFW before beginning construction. If CDFW determines that the project may substantially and

adversely affect fish or wildlife resources, a Lake or Streambed Alteration Agreement will be required. CDFW jurisdictional limits are usually defined by the tops of the stream or lake banks, or the outer edge of riparian vegetation, whichever is wider. Wetlands under jurisdiction of the USACE may or may not be included in the area covered by a Streambed Alteration Agreement obtained from the CDFW.

The RWQCBs were established under the Porter-Cologne Water Quality Control Act to oversee water quality. Discharges under the Porter-Cologne Act are permitted by Waste Discharge Requirements (WDRs) and may be required even when the discharge is already permitted or exempt under the CWA. In compliance with Section 401 of the CWA, the RWQCBs also issue water quality certifications for activities which may result in a discharge to waters of the U.S. This is most frequently required in tandem with a Section 404 permit request. Please see the Water Quality Section for more details.

### ***Plant Species***

The U.S. Fish and Wildlife Service (USFWS) and California Department of Fish and Wildlife (CDFW) have regulatory responsibility for the protection of special-status plant species. “Special-status” species are selected for protection because they are rare and/or subject to population and habitat declines. Special status is a general term for species that are provided varying levels of regulatory protection. The highest level of protection is given to threatened and endangered species; these are species that are formally listed or proposed for listing as endangered or threatened under the Federal Endangered Species Act (FESA) and/or the California Endangered Species Act (CESA). Please see the Threatened and Endangered Species section in this document for detailed information about these species.

The regulatory requirements for FESA can be found at 16 United States Code (USC) Section 1531, et seq. See also 50 Code of Federal Regulations (CFR) Part 402. The regulatory requirements for CESA can be found at California Fish and Game Code, Section 2050, et seq. Department projects are also subject to the Native Plant Protection Act, found at California Fish and Game Code, Section 1900-1913, and the California Environmental Quality Act (CEQA), found at California Public Resources Code, Sections 21000-21177.

### ***Animal Species***

Many state and federal laws regulate impacts to wildlife. The U.S. Fish and Wildlife Service (USFWS), the National Oceanic and Atmospheric Administration’s National Marine Fisheries Service (NOAA Fisheries Service), and the California Department of Fish and Wildlife (CDFW) are responsible for implementing these laws. This section discusses potential impacts and permit requirements associated with animals not listed or proposed for listing under the federal or state

Endangered Species Act. Species listed or proposed for listing as threatened or endangered are discussed in the Threatened and Endangered Species Section below. All other special-status animal species are discussed here, including CDFW fully protected species and species of special concern, and USFWS or NOAA Fisheries Service candidate species.

Federal laws and regulations relevant to wildlife include the following:

- National Environmental Policy Act (NEPA)
- Migratory Bird Treaty Act (MBTA)
- Fish and Wildlife Coordination Act

State laws and regulations relevant to wildlife include the following:

- California Environmental Quality Act (CEQA)
- Sections 1600 – 1603 of the California Fish and Game Code
- Sections 4150 and 4152 of the California Fish and Game Code

### ***Threatened and Endangered Species***

The primary federal law protecting threatened and endangered species is the Federal Endangered Species Act (FESA): 16 United States Code (USC) Section 1531, et seq. See also 50 Code of Federal Regulations (CFR) Part 402. This act and later amendments provide for the conservation of endangered and threatened species and the ecosystems upon which they depend. Under Section 7 of this act, federal agencies, such as the Federal Highway Administration (FHWA) (and the Department, as assigned), are required to consult with the U.S. Fish and Wildlife Service (USFWS) and the National Oceanic and Atmospheric Administration's National Marine Fisheries Service (NOAA Fisheries Service) to ensure that they are not undertaking, funding, permitting, or authorizing actions likely to jeopardize the continued existence of listed species or destroy or adversely modify designated critical habitat. Critical habitat is defined as geographic locations critical to the existence of a threatened or endangered species. The outcome of consultation under Section 7 may include a Biological Opinion with an Incidental Take statement or a Letter of Concurrence. Section 3 of FESA defines take as "harass, harm, pursue, hunt, shoot, wound, kill, trap, capture or collect or any attempt at such conduct."

California has enacted a similar law at the state level, the California Endangered Species Act (CESA), California Fish and Game Code Section 2050, et seq. CESA emphasizes early consultation to avoid potential impacts to rare, endangered, and threatened species and to develop appropriate planning to offset project-caused losses of listed species populations and their essential habitats. The California Department of Fish and Wildlife (CDFW) is the agency responsible for implementing CESA. Section 2080 of the California Fish and Game Code

prohibits "take" of any species determined to be an endangered species or a threatened species. Take is defined in Section 86 of the California Fish and Game Code as "hunt, pursue, catch, capture, or kill, or attempt to hunt, pursue, catch, capture, or kill." CESA allows for take incidental to otherwise lawful development projects; for these actions an incidental take permit is issued by CDFW. For species listed under both FESA and CESA requiring a Biological Opinion under Section 7 of FESA, the CDFW may also authorize impacts to CESA species by issuing a Consistency Determination under Section 2080.1 of the California Fish and Game Code.

**a), b), d). Less than Significant Impact.** The information from this section is based on the Natural Environment Study-Minimal Impacts (NES-MI) (Caltrans 2018c) that was approved for the project in October 2018. General field surveys were conducted on the highway throughout the project impact area and the surrounding area within 500 feet of the right of way. The areas together constituted the biological study area (BSA). Pedestrian surveys occurred at each of the 43 culvert locations. Habitat existing in the project impact area and in the surrounding environs was evaluated for vegetative strata, disturbance, proximity to human habituations, species richness, and inhabitation by native wildlife. At locations where the U.S. Forest Service (USFS) had modeled suitable habitat for endangered species, additional habitat assessments were performed. In addition, a delineation of jurisdictional waters was performed on site in accordance with the U.S. Army Corps of Engineers (USACE) guide to ordinary high water mark delineation and California Fish and Game Code.

The proposed project is situated in a variety of conditions, depending on each of the 43 culvert locations. The culverts are underneath a section of road that is perpendicular to the long axis of the culvert when viewed from above. The road is part of SR-38 which is an asphalt, concrete paved road. A large portion of the BSA at many locations features manmade structures, consisting of houses, public bathrooms, businesses, and the surrounding transportation infrastructure, such as driveways in residential areas, curbs, parking lots, and turn outs.

In response to a) and b), with implementation of avoidance measures, the proposed project would not have a substantial effect, either directly or through habitat modifications, on any species identified as a candidate, sensitive, or special status species in local or regional plans, policies or regulations, or by the California Department of Fish and Game or U.S Fish and Wildlife Service.

### **Natural Communities**

The biological study area (BSA) consists of the following biological conditions:

- **Barren** - The areas of Big Bear Lake that are within the limits of the highest water line which are temporarily dry, are usually barren. These areas are bereft of most vegetation,

except for a few opportunistic invasive species that colonize the exposed soil surface during part of the year. The barren area in the BSA is usually sandy or rocky.

- **Ornamental** - Ornamental habitat consists of imported, non-native plants which have been installed in an area by people or which have originated from plants installed by people, even though they may not be the original plants or in their original location. Ornamental habitat typically occurs with urban habitat. Although ornamental plants may not be invasive, active maintenance by people prevents native plants from occurring amongst ornamental species. Wildlife usually does not substantially benefit from ornamental plants, but they may find some shelter or forage amongst ornamental plants.
- **Urban** - Urban areas consist of the previously constructed upon portions of the land with existing human-made structures and fixed objects, including roads and other forms of pavement, buildings, drainage infrastructure, and fences. These areas typically provide the least support to plants and wildlife, with certain exceptions. Urban areas overlap with most of the project impact area.
- **Meadow** - At the most northern culvert for the project, there is a meadow downstream of the project. This area has low vegetation where water collects.
- **Willow Scrub** - There are stands of single willows (usually *Salix lasiolepis*) scattered through the project sites on the western shore of Big Bear. These shrubs range in height up to 10 feet tall, but are usually so discontinuous and adjacent to various human disturbances that they provide minimal understory.
- **Mixed Conifer Woodland** - Mixed conifers can be found dispersed throughout much of the BSA, usually on the upstream side of the BSA at a given location, but they may be found in the downstream side as well. Sometimes these plants are incorporated into peoples' yards, therefore making them ornamental.
- **Montane Sage Scrub** - This vegetation type occurs in a few locations within the BSA. The dominant plant is big basin sagebrush (*Artemisia tridentata*), with some other co-occurring species such as buckwheat (*Eriogonum spp.*).
- **Freshwater Lake** - Big Bear Lake is likely stocked with fish by the California Department of Fish and Wildlife (CDFW), likely non-native species. Portions of the lake have algae or other aquatic vegetation, however this only occurs around the edges as the depth of the lake is too great for emergent vegetation to persist. The lake is a former meadow/valley that became a lake once the stream which drained it was dammed by the Big Bear Lake Dam, located at the western extreme of the Lake.
- **Habitat for San Bernardino bladderpod (*Lesquerella kingie ssp. bernardina*)** - Consists of pinyon and juniper woodland, lower montane coniferous forest, subalpine coniferous forest, dry sandy to rocky carbonate soils. Critical habitat for this species is within the BSA from PM 50.85 to PM 51.52. Suitable habitat is absent throughout the BSA. The San

Bernardino bladderpod and its habitat were not observed during the site surveys. As such, the proposed project will have no effect to San Bernardino bladderpod or its critical habitat.

### **Plants Species**

Ash grey paintbrush (*Castilleja cinerea*) is a species of Indian paintbrush known by the common name ash gray paintbrush. It is endemic to San Bernardino County, where it is known only from the San Bernardino Mountains. Its status is federal endangered and California Native Plant Society (CNPS) designated. Its general habitat description includes pebble plains, upper montane coniferous forest, Mojavean desert scrub, meadows, pinyon and juniper woodland, meadow and seep, pavement plain, Pinon and juniper woodlands. Suitable habitat is absent throughout the BSA and below the lower elevational limits of this species. Ash grey paintbrush and its habitat was not observed during the site visits. The project will not impact ash grey paintbrush.

Bear valley sandwort (*Arenaria ursine*) is a species of flowering plant endemic to San Bernardino County. Habitat for Bear Valley sandwort consists of pebble plain, pinyon and juniper woodland, meadows and seeps. This species is federally endangered and CNPS designated. This species and its habitat were not observed during the site surveys. As such, this project will not impact Bear Valley sandwort.

California dandelion (*Taraxacum californicum*) is a species of dandelion endemic to the San Bernardino Mountains. Habitat for this species consists of mesic meadows and seep wetland. This species is federally endangered and CNPS designated. Based on survey results, suitable habitat was absent throughout the BSA and the species was not observed during the site visit. As such, impacts to this species are not expected to occur.

Cushenbury buckwheat (*Eriogonum ovalifolium* var. *vineum*) is a long-lived prostrate to mound-forming shrub that typically occurs on rocky slopes, often in cracks on bedrock or on otherwise stable slopes, endemic to California and restricted to dry calcareous (primarily limestone) slopes of the northern San Bernardino Mountains. This species is federally endangered, and CNPS designated. Based on survey results, the species and its habitat were not observed. As such, the project will not impact cushenbury buckwheat.

Cushenbury milk-vetch (*Astragalus albens*) is an annual or perennial herb endemic to San Bernardino County. Habitat for the species consists of Joshua tree woodland, Mojavean desert scrub, pinyon and juniper woodland. The species is federally endangered and CNPS designated. Based on survey results, the species and its habitat were not observed. As such, the project will not impact cushenbury milk-vetch.

Cushenbury oxytheca (*Oxytheca parishii* var. *goodmaniana*) is a small annual plant that occurs along the north foot of the San Bernardino Mountains in San Bernardino County. Habitat for cushenbury oxytheca consist of Pinyon and juniper woodland, limestone talus and rocky slopes. This species is federally endangered and CNPS designated. Based on survey results, the species and its habitat were not observed. As such, the project will not impact cushenbury oxytheca.

Parish's daisy (*Erigeron parishii*) is a species of flowering plant in the daisy family. Habitat for Parish's daisy consist of Mojavean desert scrub, pinyon and juniper woodland, carbonate; limestone mountain slopes. This species if federally threatened and CNPS designated. Based on survey results, this species and its habitat were not observed. As such, the project will not impact Parish's daisy.

Pedate checker-mallow (*Sidalcea pedata*) is a perennial herb endemic to the San Bernardino Mountains. Habitat for pedate checker-mallow consists of meadows and seeps, pebble plains, and vernal pools. The species is federally endangered, state endangered, and CNPS designated. Based on survey results, this species and its habitat were not observed. As such, this project will not impact pedate checker-mallow.

San Bernardino Bluegrass (*Poa atropurpurea*) is a species of grass endemic to the San Bernardino Mountains and the Laguna Mountains of San Diego County. Habitat for San Bernardino bluegrass consists of Mesic meadows of open pine forests and grassy slopes, and wetlands. This species if federally endangered and CNPS designated. Based on survey results, this species and its habitat were not observed. As such, the project will not impact San Bernardino bluegrass.

San Bernardino bladderpod (*Lesquefrella kingie* ssp. *bernardina*) is a perennial herb known to occur in California. Habitat for San Bernardino bladderpod consists of pinyon and juniper woodland, lower montane coniferous forest, subalpine coniferous forest, dry sandy to rock carbonate soils. Critical habitat for this species is within the BSA from PM 50.85 to PM 51.52. This species is federally endangered and CNPS designated. Based on the survey results, this species and its habitat were not observed. The project will not impact San Bernardino bladderpod.

Santa Ana Wooly-Star (*Eriastrum densifolium* ssp. *sanctorum*) is a species of flowering plant native to California. Habitat for Santa Ana wooly-star consists of Coastal scrub, chaparral, sandy soils on river floodplains or terraced fluvial deposits. This species is federally endangered, state species of special concern, and CNPS designated. Based on survey results, this species and its habitat were not observed. As such, the project will not impact Santa Ana wooly-star.



Slender-petaled thelypodium (*Thelypodium stenopetalum*) is a species of flowering plant in the mustard family endemic to the San Bernardino Mountains. Habitat for slender-petaled thelypodium consists of meadow and seep wetlands. This species is federally endangered, state endangered, and CNPS designated. Based on survey results, this species and its habitat were not observed. As such, the project will not impact slender-petaled thelypodium.

Southern mountain buckwheat (*Eriogonum kennedyi* var. *austromontanum*) is a woody-based perennial plant found in the San Bernardino Mountains and Los Padres National Forest. Habitat for southern mountain buckwheat consist of pebble plain and lower montane coniferous forest. This species if federally threatened and CNPS designated. Based on survey results, this species and its habitat were not observed. As such, the project will not impact southern mountain buckwheat.

### **Invasive Species**

Common invasive species are present throughout the project site. To limit the spread of invasive species, construction vehicles will be cleaned of all mud, dirt, and debris from other sites prior to entering the project area.

### **Animal Species**

California condor (*Gymnogyps californianus*) is the largest North American land bird and requires vast expanses of open savannah, grasslands, and foothill chaparral in mountain ranges of moderate altitude. Based on survey results, the species and it habitat was not observed. The project will not impact California condor.

Southwestern willow flycatcher (*Empidonax traillii extimus*) is a small passerine, or perching bird, that are neotropical migrants that breed in patches of riparian habitat throughout the American southwest. Habitat for southwestern willow flycatcher consists of riparian scrub and riparian forest with a well-developed understory and overstory. This species if federally endangered and state endangered. Three areas were surveyed: PM 58.7 to 58.4 (Survey Area 1), PM 56.3 to 56.2 (Survey Area 2), and PM 53.1 to 52.7 (Survey Area 3). Survey Area 1 includes intermittent arroyo willow thickets dominated by arroyo willow immediately adjacent and primarily south of SR-38 and north of Big Bear Lake. These willow are primarily shrubby and growing in a non-contiguous patchy manner and very narrowly distributed. They are located well above the water line of Big Bear Lake and the ground conditions are dry. Due to the overall conditions, Survey Area 1 was determined not to be suitable for southwestern willow flycatcher. Survey Area 2 supports intermittent arroyo willow thickets dominated by arroyo willow immediately adjacent and primarily east of SR-38 and west of Big Bear Lake. These willows are primarily shrubby and growing in a non-contiguous patchy manner. They occur on dry sandbars associated with Grout Bay and Grout Creek, and appeared desiccated with many leafless

branches. Due to the overall condition of the habitat, Survey Area 2 was determined not to be suitable for southwestern willow flycatcher.

Survey Area 3 supports very sporadic small patches of arroyo willow thickets immediately adjacent and approximately 200 feet south of SR-38 and north of Big Bear Lake. Due to the overall very limited distribution of willow-dominated habitat present in Survey Area 3, it was determined not to be suitable for southwestern willow flycatcher. None of the survey areas supported willow habitat that would be suitable to breeding southwestern willow flycatcher and they are not expected to occur. The nearest documented record of breeding southwestern willow flycatcher occurred in 2001 from the southern part of Big Bear Lake near Metcalf Creek and SR-18. The project will not impact southwestern willow flycatcher.

Mountain yellow-legged frog (*Rana muscosa*) is a medium sized amphibian with a mix of brown and yellow coloring on their upper body, but can also be grey, red, or greenish-brown, usually with dark spots. Mountain yellow-legged frog are highly aquatic and are rarely found more than 3.3 feet from water. The mountain yellow-legged frog is a state endangered species. Based on the survey results, mountain yellow-legged frog and its habitat was not observed. Suitable habitat is not present in the BSA. As such, the project will not impact mountain yellow-legged frog.

The southern rubber boa (*Charina umbratica*) is a non-poisonous snake with a stout body and smooth shiny, small-scaled loose, and wrinkled skin which gives the snake a rubbery look and feel. Habitat for this species consists of downed oak-conifer and mixed conifer species where it shelters. This species is state endangered. Based on survey results, southern rubber boa was not observed and habitat is present within the BSA outside of the project impact area. The project will not impact southern rubber boa and take of this species would not occur with implementation of the proposed project.

The unarmored threespine stickleback (*Gasterosteus aculeatus williamsoni*) is a fish listed as state endangered and a State of California Fully Protected Species. The habitat for this species consists of perennial streambeds. Based on results of surveys, the unarmored threespine stickleback and its habitat were not observed. As such, the project will not impact this species.

In response to d), the BSA contains suitable habitat for nesting birds, all native bird species and their active nests are protected under the Migratory Bird Treaty Act and the California Fish and Game Code. If the removal of nesting habitat occurs during the general avian breeding season of approximately March 1 to August 31, nesting bird species may be directly or indirectly impacted. Impacts to nesting birds will be negligible if all avoidance measures are implemented.

With implementation of avoidance measures described in the NES-MI, no biological resources will be impacted. There will be no take of state listed species and no direct impacts to other listed animal species.

**c): No Impact.**

**Wetlands and Other Waters**

Six culverts were investigated to determine if they are part of a jurisdictional watercourse. Drainages that are determined to be jurisdictional are considered waters of the U.S. under the jurisdiction of the USACE, waters of the state under the jurisdiction of the Regional Water Quality Control Board (RWQCB), and CDFW streambed. Of the six culverts investigated, three culverts were determined to be jurisdictional. Each of the six culverts are described below:

- **Culvert PM 56.2** – On both the upstream and downstream of this culvert, there were no signs of water flow. On the downstream side of the culvert, a depression has been excavated but does not appear to be caused by water. As such, this culvert is not associated with a jurisdictional drainage.
- **Culvert PM 57.49** – The upstream portion of this culvert was not connected to a drainage and did not show any signs of water flow. It is adjacent to a steep slope and it appears water sheet-flows down and does not form confined channels. On the downstream end of the culvert, a mound of coarse gravelly sand is present at the outlet that is evident of water flow. At the outlet the streambed is approximately 2 feet wide and then widens to 6 feet. Signs of jurisdiction stop at the parking lot, however, the drainage likely flows over the parking lot during high flow events. Therefore, the downstream end of this culvert is part of a jurisdictional watercourse.
- **Culvert PM 51.53** – The upstream portion of this culvert has been recently disturbed and no signs of water flow were evident. There were no jurisdictional watercourses entering the disturbed area, and as such, concluded that the upstream side of the culvert was non-jurisdictional. The downstream portion of the culvert exhibited a 3-foot wide unvegetated streambed with gravelly sand substrate and considered jurisdictional. The banks were gently-sloping and averaged 1 foot deep.
- **Culvert PM 52.98** – There were no signs of water flow on both the upstream and downstream portion of this culvert. As such, this culvert is not associated with a jurisdictional drainage.
- **Culvert PM 53.02** – The upstream portion of this culvert exhibited a 2-foot wide unvegetated streambed with gravelly sand substrate. The downstream side exhibited a 6-foot wide unvegetated streambed with coarse gravelly sand substrate and steeply-sloping banks approximately 3 feet high. The banks were vegetated with arroyo willow (*Salix lasiolepis*)

and giant creek nettle (*Urtica dioeca*). Both upstream and downstream were considered jurisdictional.

- **Culvert PM 52.94** – On both the upstream and downstream portion of this culvert, there were no signs of water flow. As such, this culvert was not associated with a jurisdictional drainage.

The project will require approximately 300 square feet [17 feet (ft) by 17 ft] of work space both at the inlets and outlets of the culverts and are considered temporary impacts from construction movement. Within the 300 square feet, an estimated 36 square feet (6ft by 6 ft) of permanent impact will occur where there are jurisdictional features. The table below summarizes the impacts by agency.

**Table 1. Summary of Impacts by Agency**

Agency	Temporary Impact (acres)	Temporary Impacts (feet)	Permanent Impacts (acres)	Permanent Impacts (feet)
USACE	.0022	24	.0023	24
RWQCB	.0046	68	.0023	24
CDFW	.0046	68	.0023	24

Source: Natural Environment Study – Minimal Impacts, Caltrans 2018c.

As concluded in the NES-MI, there are no wetlands within the project limits. A Streambed Alteration Agreement will be required per Section 1602 of the Fish and Game Code, and a Clean Water Act (CWA) Section 401 permit are expected to be required. A CWA Section 404 Nationwide permit is not required because permanent impacts to waters of the U.S. are less than 0.10 of an acre.

**e): No Impact.** The project is located within the San Bernardino National Forest. As indicated in the NES-MI, Caltrans has made a determination that this project will not lead toward a trend of listing for the U.S. Forest Service (USFS), Region 5 Sensitive Plant Species List, and the USFS Pacific Southwest Region Sensitive Species List for the San Bernardino Forest. A special use permit by the USFS San Bernardino Forest may be required.

**f): No Impact.** Project implementation would not conflict with provisions of any adopted Habitat Conservation Plan, Natural Community Conservation Plan, or other approved local, regional, or state habitat conservation plan. No impacts are anticipated in this regard.

The subsequent avoidance and minimization measures per the NES-MI will be included for the proposed project:

#### Plants

**BIO-1** A pre-construction survey for listed plants will be performed by the Contractor-supplied biologist. If any listed plants are found within the project impact area, the plants will be flagged and avoided.

#### Jurisdictional

**BIO-2** The project will have a Planting Plan and will be seeded with native vegetation. It is expected that the Regional Water Quality Control Board will require mitigation which will be finalized when the Section 401 permit is obtained.

#### Birds

**BIO-3** A pre-construction survey for nesting birds will be done by the Contractor-supplied biologist. If nesting birds are found, they will be flagged and avoided.

**BIO-4** Project construction will avoid the nesting season (February to September). If the project cannot avoid the nesting season, a pre-construction survey for nesting birds will be done by the contractor-supplied biologist. If nesting birds are found, a 300-foot buffer will be established around each nest and it will be flagged and avoided. If construction must take place within the 300-foot buffer, a Contractor-supplied biological monitor will take steps to ensure construction activities are not disturbing or disrupting nesting activities. The Contractor-supplied biologist will devise additional avoidance measures if it is determined construction activities are disturbing or disrupting nesting activities. If a federal or state listed bird species is found on site, state and federal regulatory agencies will be contacted to initiate Section 7 consultation.

#### Southern Rubber Boa

**BIO-5** The Contractor-supplied biologist will provide worker safety and species awareness training. If any southern rubber boa are encountered on site, they will be monitored by the Contractor-supplied biologist and allowed to leave on its own accord.

### **V. Cultural Resources**

#### **Regulatory Setting**

The term “cultural resources,” as used in this document, refers to the “built environment” (e.g., structures, bridges, railroads, water conveyance systems, etc.), places of traditional or cultural importance, and archaeological sites (both prehistoric and historic), regardless of significance. Under federal and state laws, cultural resources that meet certain criteria of significance are referred to by various terms including “historic properties,” “historic sites,” “historical resources,” and “tribal cultural resources.” Laws and regulations dealing with cultural resources include:

The National Historic Preservation Act (NHPA) of 1966, as amended, sets forth national policy and procedures for historic properties, defined as districts, sites, buildings, structures, and objects included in or eligible for listing in the National Register of Historic Places (NRHP). Section 106 of the NHPA requires federal agencies to take into account the effects of their undertakings on historic properties and to allow the Advisory Council on Historic Preservation (ACHP) the opportunity to comment on those undertakings, following regulations issued by the ACHP (36 Code of Federal Regulations [CFR] 800). On January 1, 2014, the First Amended Section 106 Programmatic Agreement (PA) among the Federal Highway Administration (FHWA), the ACHP, the California State Historic Preservation Officer (SHPO), and the Department went into effect for Department projects, both state and local, with FHWA involvement. The PA implements the ACHP's regulations, 36 CFR 800, streamlining the Section 106 process and delegating certain responsibilities to the Department. The FHWA's responsibilities under the PA have been assigned to the Department as part of the Surface Transportation Project Delivery Program (23 United States Code [USC] 327).

The California Environmental Quality Act (CEQA) requires the consideration of cultural resources that are historical resources and tribal cultural resources, as well as "unique" archaeological resources. California Public Resources Code (PRC) Section 5024.1 established the California Register of Historical Resources (CRHR) and outlined the necessary criteria for a cultural resource to be considered eligible for listing in the CRHR and, therefore, a historical resource. Historical resources are defined in PRC Section 5020.1(j). In 2014, Assembly Bill 52 (AB 52) added the term "tribal cultural resources" to CEQA, and AB 52 is commonly referenced instead of CEQA when discussing the process to identify tribal cultural resources (as well as identifying measures to avoid, preserve, or mitigate effects to them). Defined in PRC Section 21074(a), a tribal cultural resource is a CRHR or local register eligible site, feature, place, cultural landscape, or object which has a cultural value to a California Native American tribe. Tribal cultural resources must also meet the definition of a historical resource. Unique archaeological resources are referenced in PRC Section 21083.2.

PRC Section 5024 requires state agencies to identify and protect state-owned historical resources that meet the NRHP listing criteria. It further requires the Department to inventory state-owned structures in its rights-of-way. Include the following sentence as applicable. Sections 5024(f) and 5024.5 require state agencies to provide notice to and consult with the State Historic Preservation Officer (SHPO) before altering, transferring, relocating, or demolishing state-owned historical resources that are listed on or are eligible for inclusion in the NRHP or are registered or eligible for registration as California Historical Landmarks. Procedures for compliance with PRC Section 5024 are outlined in a Memorandum of Understanding (MOU) between the Department and SHPO, effective January 1, 2015. For most Federal-aid projects on the State

Highway System, compliance with the Section 106 PA will satisfy the requirements of PRC Section 5024.

**a), b): No Impact.** The proposed project involves relining and replacing 43 culverts along SR-38 from Zaca Drive to SR-18 at Big Bear Lake Dam. Work will consist of relining and replacing old, damaged or blocked culverts by relining them or digging out the existing culvert and replacing it in kind. All work and vehicle staging will take place within Caltrans right of way or within temporary construction easements. All access will be via existing paved roads and no additional right of way will be required. According to the Section 106 Compliance Memorandum (Caltrans 2018f), based on review of the project site, the proposed project has no potential to affect historic properties eligible or listed in the National Register of Historic Places. No prehistoric sites were found to be within the project footprints for the culvert replacements. One historic site was found along SR-38 but was demolished between 2008 and 2009, leaving no artifacts behind. It was determined that the proposed project is exempt from further review, no additional archaeological or built environment studies are required, and CEQA cultural resources component are deemed complete.

**c): No Impact.** As the proposed project would consist of relining and replacing old, damaged or blocked culverts by digging out the current culvert and replacing it in kind, it is expected that the project would have no effect on paleontological resources.

**d): No Impact.** As stated above, and based on the cultural resources review, there have been no cultural resources found on the project site. Given that the area is previously disturbed from construction of the existing roadway, it is anticipated that implementation of the proposed project would not result in impacts on human remains.

No measures are required for cultural resources; however, the following standard Caltrans design features will be included.

**CR-1:** If buried cultural resources are encountered during Project activities, it is Caltrans policy that work stop in that area until a qualified archaeologist can evaluate the nature and significance of the find.

**CR-2:** In the event that human remains are found, the county coroner shall be notified and all construction activities within 60 feet of the discovery shall stop. Pursuant to Public Resources Code Section 5097.98, if the remains are thought to be Native American the coroner will notify the Native American Heritage Commission (NAHC) who will then notify the Most Likely Descendent (MLD). The person who discovered the remains will contact the District 8 Division

of Environmental Planning; Andrew Walters, DEBC: (909) 383-2647 and Gary Jones, DNAC: (909) 383-7505. Further provisions of PRC 5097.98 are to be followed as applicable.

## **VI. Geology and Soils**

### **Regulatory Setting**

For geologic and topographic features, the key federal law is the Historic Sites Act of 1935, which establishes a national registry of natural landmarks and protects “outstanding examples of major geological features.” Topographic and geologic features are also protected under the California Environmental Quality Act (CEQA).

This section also discusses geology, soils, and seismic concerns as they relate to public safety and project design. Earthquakes are prime considerations in the design and retrofit of structures. Structures are designed using the Department’s Seismic Design Criteria (SDC). The SDC provides the minimum seismic requirements for highway bridges designed in California. A bridge’s category and classification will determine its seismic performance level and which methods are used for estimating the seismic demands and structural capabilities. For more information, please see the Department’s Division of Engineering Services, Office of Earthquake Engineering, Seismic Design Criteria.

**a.i), a.ii): No Impact.** According to the California Department of Conservation, California Geological Survey earthquake zone map, the proposed project is not located near an Alquist-Priolo Special Studies Zone. The nearest fault to the project site is the Slide Canyon fault located approximately 3 miles southwest of the project site. Compliance with the most current Caltrans procedures regarding seismic design, which is standard practice on all Caltrans projects, is anticipated to avoid or minimize any significant impacts related to seismic ground shaking. Seismic design would also meet San Bernardino County requirements under the Uniform Building Code. Therefore, through the incorporation of standard seismic design practices, the proposed project would result in no impact because project construction and operation would have no opportunity to rupture a known earthquake fault or cause seismic shaking.

**a.iii): No Impact.** As portions of the proposed project is adjacent to Big Bear Lake, according to the San Bernardino County Land Use Plan, General Plan Geological Hazard Overlays Map, the project site is located in areas designated as Zone of Susceptibility for liquefaction susceptibility. Compliance with the most current Caltrans procedures regarding seismic design, which is standard practice on all Caltrans projects, is anticipated to avoid or minimize any significant impacts related to liquefaction and seismic risk. Seismic design would also meet San Bernardino County requirements under the Uniform Building Code. Therefore, through the incorporation of standard seismic design practices, the proposed project would result in no impact because



construction or operation would not cause any seismic-related ground failure, including liquefaction.

**a.iv): Less than Significant Impact.** Landslides are mass movements of the ground that include rock falls, relatively shallow slumping and sliding of soil, and deeper rotational or transitional movement of soil or rock. According to the San Bernardino County Land Use Plan, General Plan Geological Hazard Overlays Map, the project is located in areas designated as Low to Moderate for landslide susceptibility. As the project would consist of relining and replacing old, damaged or blocked culverts and replacing with culverts in kind, impacts associated with landslides or mudslides are not anticipated. Impacts are anticipated to be less than significant in this regard.

**b): Less than Significant Impact.** Excavating the existing culvert during the construction phase of the project would displace soils and temporarily increase the potential for soils to be subject to wind and water erosion. The disturbed soil area is defined by Caltrans as consisting of areas of exposed, erodible soil that are within the construction limits and that result from construction-related activity. Construction site BMPs, which are standard practices for erosion and water quality control, would be used on the project site. Temporary erosion control will be provided during construction, and permanent erosion control will be applied to all disturbed soils areas at completion of all soil disturbing activities.

**c): Less than Significant Impact.** The proposed project consists of relining and replacing old, damaged or blocked culverts by digging out the current culvert and replacing it in kind. Any earthwork in the project area would be performed in accordance with the most current edition of the Caltrans Standard Specifications; therefore, the proposed project would result in less than significant impacts.

**d): Less than Significant Impact.** The San Bernardino County Land Use Plan, General Plan Geological Hazard Overlays Map indicates that portions of the project site are located in areas designated as Low to Moderate for landslide susceptibility and within the zone of suspected liquefaction susceptibility. As such, expansive soils may be encountered. However, as the project will consists of relining and replacing old, damaged or blocked culverts with new in kind culverts with approximately 600 square feet of TCE required for each culvert location, the amount of disturbed soil is anticipated to be minor. Temporary erosion control will be provided during construction and permanent erosion control features will be applied to all disturbed soil areas at completion of all soil disturbing activities Therefore, less than significant impacts are anticipated in this regard.

**e): No Impact.** The proposed project would not affect existing or proposed septic tanks or alternate wastewater disposal systems, nor would the use of septic tanks be involved during construction. Therefore, no impacts would occur.

*No measures are required for Geology and Soils.*

## **VII. Greenhouse Gas Emissions:**

Climate change is analyzed in Section XXI, a separate section following Section XX, Cumulative Impacts.

## **VIII. Hazards and Hazardous Materials**

### **Regulatory Setting**

Hazardous materials, including hazardous substances and wastes, are regulated by many state and federal laws. Statutes govern the generation, treatment, storage and disposal of hazardous materials, substances, and waste, and also the investigation and mitigation of waste releases, air and water quality, human health, and land use.

The primary federal laws regulating hazardous wastes/materials are the Comprehensive Environmental Response, Compensation and Liability Act (CERCLA) of 1980, and the Resource Conservation and Recovery Act (RCRA) of 1976. The purpose of CERCLA, often referred to as “Superfund,” is to identify and cleanup abandoned contaminated sites so that public health and welfare are not compromised. The RCRA provides for “cradle to grave” regulation of hazardous waste generated by operating entities. Other federal laws include:

- Community Environmental Response Facilitation Act (CERFA) of 1992
- Clean Water Act
- Clean Air Act
- Safe Drinking Water Act
- Occupational Safety and Health Act (OSHA)
- Atomic Energy Act
- Toxic Substances Control Act (TSCA)
- Federal Insecticide, Fungicide, and Rodenticide Act (FIFRA)

In addition to the acts listed above, Executive Order (EO) 12088, Federal Compliance with Pollution Control Standards, mandates that necessary actions be taken to prevent and control environmental pollution when federal activities or federal facilities are involved.

California regulates hazardous materials, waste, and substances under the authority of the CA Health and Safety Code and is also authorized by the federal government to implement RCRA in the state. California law also addresses specific handling, storage, transportation, disposal, treatment, reduction, cleanup, and emergency planning of hazardous waste. The Porter-Cologne Water Quality Control Act also restricts disposal of wastes and requires cleanup of wastes that are below hazardous waste concentrations but could impact ground and surface water quality. California regulations that address waste management and prevention and cleanup of contamination include Title 22 Division 4.5 Environmental Health Standards for the Management of Hazardous Waste, Title 23 Waters, and Title 27 Environmental Protection.

Worker and public health and safety are key issues when addressing hazardous materials that may affect human health and the environment. Proper management and disposal of hazardous material is vital if it is found, disturbed, or generated during project construction.

**a), b): No Impact.** An Initial Site Assessment (ISA) (Caltrans 2018a) report was prepared for the proposed project dated September 2018 and an ISA Checklist Update (Caltrans 2018b) was completed in October 2018. The ISA was prepared to identify potential recognized environmental conditions (RECs) that could affect construction within the portions of the proposed easement areas that are outside the existing right of way at 19 culvert locations. The ISA identified the following RECs:

- Culvert Location 6: The proposed culvert area is located on property historically used for vehicle storage/staging (heavy equipment). A Former Used Defense Site (FUDS) site is mapped north of this culvert location, however, other historical sources suggest the FUDS site may be mapped in the incorrect location. The ISA recommended additional inquiries into the location of the FUDS site.
- Culvert locations between PM 50.4 to PM 47.5: Prior aerially deposited lead (ADL) studies did not address conditions at Culvert location PM 47.56 through Culvert location PM 50.35. The ISA recommended soil sampling in the area of the proposed construction activities.

The ISA also indicated that asbestos containing transite pipes are sometimes associated with older structures, utilities, particularly older fire and irrigation lines. Deteriorated roadway striping paint was also observed on the segment of SR-38 through the project area. Older striping paint has been known to contain lead at concentrations that exceed hazardous waste thresholds. The ISA Checklist completed for this project determined that the potential for hazardous waste involvement was medium. The ISA Checklist concluded that, per the ISA Report, FUDS at the project site and soils testing for Petroleum Hydrocarbons (TPH), Volatile Organic Compounds

(VOCs), and Title 22 Metals, ADL, asbestos containing materials (ACM), and lead based paint (LBP) will be analyzed during subsequent Phase 1 Plans Specs & Estimates (PS&E) phase.

**c): No Impact.** North Shore Elementary School is located approximately 0.30-mile to the west of Culvert #42 (PM51.53). The proposed project involves relining and replacing 43 culverts along SR-38 from Zaca Drive to SR-18 at Big Bear Lake Dam. Work will consists of replacing old, damaged or blocked culverts by digging out the current culvert and replacing it in kind. All work and vehicle staging will take place within Caltrans right of way or within temporary construction easements. The proposed project would not emit hazardous emissions or handle hazardous or acutely hazardous materials, substances, or waste within one-quarter mile of an existing school.

**d): No Impact.** The ISA indicated the following potential sources of impact to the project area based on database research.

**Table 2. ISA Database Review**

<b>Listing Name</b>	<b>Culvert Potentially Affected</b>	<b>Listing Information</b>	<b>Analysis</b>
Caltrans	Culvert PM 52.54, Culvert PM 52.74	California Integrated Water Quality System (CIWQS) Project Database: A dredge/fill site with a historical status and a review date of February 2013.	The area appears to be located down gradient of the culverts and there are no reported violations associated with this database entry.
Big Bear Area Regional Wastewater Agency	Culvert PM 55.39, Culvert PM 55.43	HAZNET: Listed as aqueous solution waste category with total organic residues less than 10 percent. SWEEPS: One tank reported with an unknown use and tank status. California Hazardous Material Incident Report System (CHMIRS): A reported natural gas leak on February 9, 2018 at a residence, the incident was contained. A reported sewage release into a storm drain travelling 200 feet and entered Big Bear Lake on April 19, 2011, the incident was contained. Historical UST: 5 reported tanks, all containing diesel fuel was reported.	The facility appears to no longer exist at this location, and appears to be residential uses. The culverts at this location are proposed TCE's and unlikely that this site will affect the construction area.
Big Bear Auxiliary Airport	Culvert PM 50.35	ENVIROSTOR: As of July 2005 this facility is listed as inactive and needing further evaluation (military).	The facility appears to be mismarked in the database. The area north of culvert PM 50.35 has been residential since prior to 1970s. The airport is located south of culvert PM 50.35.
Source: Initial Site Assessment (ISA), Caltrans 2018a.			

As indicated in the ISA, the culvert located at PM 50.35 is near property historically used for vehicle storage/staging (heavy equipment). A formerly used defense sites (FUDS) site is mapped

north of this culvert location although historical sources suggest the mapping may be incorrect. Additional inquiries into the location of the FUDS site is recommended in the ISA. Furthermore, a shallow soil sampling is recommended within the construction zone for petroleum hydrocarbons (TPH), volatile organic compounds (VOCs), and Title 22 metals. Soils in the area of culvert locations between PM 50.4 and PM 47.5 were assessed and as a result, shallow soil sampling was recommended for ADL. Based on results of the ISA and ISA Checklist, the measures **HAZ-1** through **HAZ-4** below, will be implemented.

**e), f): No Impact.** The Big Bear Airport is located at 501 Valley Boulevard, in the City of Big Bear. The airport is located adjacent to West North Shore Drive to the north, Greenway Drive to the west and West Big Bear Boulevard to the south. The nearest culvert to be replaced is approximately within 0.25 miles from the airport. As the project will consist of relining and replacing old, damaged, or blocked culverts by digging out the current culvert and replacing it in kind, impacts to Big Bear Airport are not anticipated. The project would not result in a safety hazard for people residing or working in the project area. Additionally, the project would not contain any skyward features that would interfere with any air traffic flight paths or other airport activities. There are no private airstrips near the project. No impacts would occur in this regard.

**g): Less than Significant Impact.** The project is not anticipated to interfere with any adopted local emergency response plans or emergency evacuation plans. As mentioned, the proposed project would remove and replace old culverts with in kind, new culverts. A Transportation Management Plan (TMP) will be prepared to identify measures to be implemented during construction of the proposed project. The TMP will include strategies to maintain safe traffic movement through the construction zone, as well as to minimize traffic delays. Construction of the proposed project will result in temporary impacts to traffic movement through the project area. A full closure of SR-38 is not anticipated, and one way traffic control will be implemented in the area of each culvert replacement. Applicable traffic controls (e.g., flag person, signage), as identified in the TMP, would be implemented to minimize any potential interference with any adopted emergency response plan or evacuation plan (measure **TRF-1**).

**h): No Impact.** The project area is located in an area with rolling and mountainous terrain. Residences and structures are intermixed within this mountainous setting. The proposed project will involve relining and replacing old, damaged or blocked culverts by digging out the current culvert and replacing it in kind. All work and vehicle staging will take place within the Caltrans right of way or within temporary construction easements. All access will be from the existing paved roads. As such, the proposed project would not expose people or structures to significant risk of loss, injury or death involving wildfires.



The following standard Caltrans design features will be implemented for Hazards and Hazardous Materials:

**HAZ-1:** Standard Special Provisions (SSP) 7-1.02K(6)(j)(iii) Earth materials containing lead and include bid items 070030 for a Lead Compliance Plan.

**HAZ-2:** SSP 14-11.12 Remove yellow traffic stripe and pavement markings with hazardous waste residue.

**HAZ-3:** SSP 84-9.03C Remove traffic stripes and pavement markings containing lead.

**HAZ-4:** SSP 36-4 Containing lead and paint and thermoplastic. Requires a Lead Compliance Plan for removal when residue is definitely nonhazardous.

## **IX. Hydrology and Water Quality**

### **Regulatory Setting**

#### ***Hydrology and Floodplain***

Executive Order (EO) 11988 (Floodplain Management) directs all federal agencies to refrain from conducting, supporting, or allowing actions in floodplains unless it is the only practicable alternative. The Federal Highway Administration (FHWA) requirements for compliance are outlined in 23 Code of Federal Regulations (CFR) 650 Subpart A.

To comply, the following must be analyzed:

- The practicability of alternatives to any longitudinal encroachments.
- Risks of the action.
- Impacts on natural and beneficial floodplain values.
- Support of incompatible floodplain development.
- Measures to minimize floodplain impacts and to preserve/restore any beneficial floodplain values affected by the project.

The base floodplain is defined as “the area subject to flooding by the flood or tide having a one percent chance of being exceeded in any given year.” An encroachment is defined as “an action within the limits of the base floodplain.”

#### ***Water Quality and Stormwater Runoff***

##### **Federal Requirements: Clean Water Act**

In 1972, Congress amended the Federal Water Pollution Control Act, making the addition of pollutants to the waters of the United States (U.S.) from any point source unlawful unless the

discharge is in compliance with a National Pollutant Discharge Elimination System (NPDES) permit. This act and its amendments are known today as the Clean Water Act (CWA). Congress has amended the act several times. In the 1987 amendments, Congress directed dischargers of storm water from municipal and industrial/construction point sources to comply with the NPDES permit scheme. The following are important CWA sections:

- Sections 303 and 304 require states to issue water quality standards, criteria, and guidelines.
- Section 401 requires an applicant for a federal license or permit to conduct any activity that may result in a discharge to waters of the U.S. to obtain certification from the state that the discharge will comply with other provisions of the act. This is most frequently required in tandem with a Section 404 permit request (see below).
- Section 402 establishes the NPDES, a permitting system for the discharges (except for dredge or fill material) of any pollutant into waters of the U.S. Regional Water Quality Control Boards (RWQCBs) administer this permitting program in California. Section 402(p) requires permits for discharges of storm water from industrial/construction and municipal separate storm sewer systems (MS4s).
- Section 404 establishes a permit program for the discharge of dredge or fill material into waters of the U.S. This permit program is administered by the U.S. Army Corps of Engineers (USACE).

The goal of the CWA is “to restore and maintain the chemical, physical, and biological integrity of the Nation’s waters.”

The USACE issues two types of 404 permits: General and Individual. There are two types of General permits: Regional and Nationwide. Regional permits are issued for a general category of activities when they are similar in nature and cause minimal environmental effect. Nationwide permits are issued to allow a variety of minor project activities with no more than minimal effects.

Ordinarily, projects that do not meet the criteria for a Regional or Nationwide Permit may be permitted under one of the USACE’s Individual permits. There are two types of Individual permits: Standard permits and Letters of Permission. For Individual permits, the USACE decision to approve is based on compliance with U.S. Environmental Protection Agency’s (U.S. EPA) Section 404 (b)(1) Guidelines (40 Code of Federal Regulations [CFR] Part 230), and whether the permit approval is in the public interest. The Section 404(b)(1) Guidelines (Guidelines) were developed by the U.S. EPA in conjunction with the USACE, and allow the discharge of dredged or fill material into the aquatic system (waters of the U.S.) only if there is no practicable alternative which would have less adverse effects. The Guidelines state that the

USACE may not issue a permit if there is a least environmentally damaging practicable alternative (LEDPA) to the proposed discharge that would have lesser effects on waters of the U.S. and not have any other significant adverse environmental consequences. According to the Guidelines, documentation is needed that a sequence of avoidance, minimization, and compensation measures has been followed, in that order. The Guidelines also restrict permitting activities that violate water quality or toxic effluent standards, jeopardize the continued existence of listed species, violate marine sanctuary protections, or cause “significant degradation” to waters of the U.S. In addition, every permit from the USACE, even if not subject to the Section 404(b)(1) Guidelines, must meet general requirements. See 33 CFR 320.4. A discussion of the LEDPA determination, if any, for the document is included in the Wetlands and Other Waters section.

**State Requirements: Porter-Cologne Water Quality Control Act**

California’s Porter-Cologne Act, enacted in 1969, provides the legal basis for water quality regulation within California. This act requires a “Report of Waste Discharge” for any discharge of waste (liquid, solid, or gaseous) to land or surface waters that may impair beneficial uses for surface and/or groundwater of the state. It predates the CWA and regulates discharges to waters of the state. Waters of the state include more than just waters of the U.S., like groundwater and surface waters not considered waters of the U.S. Additionally, it prohibits discharges of “waste” as defined, and this definition is broader than the CWA definition of “pollutant.” Discharges under the Porter-Cologne Act are permitted by Waste Discharge Requirements (WDRs) and may be required even when the discharge is already permitted or exempt under the CWA.

The State Water Resources Control Board (SWRCB) and RWQCBs are responsible for establishing the water quality standards (objectives and beneficial uses) required by the CWA and regulating discharges to ensure compliance with the water quality standards. Details about water quality standards in a project area are included in the applicable RWQCB Basin Plan. In California, RWQCBs designate beneficial uses for all water body segments in their jurisdictions and then set criteria necessary to protect those uses. As a result, the water quality standards developed for particular water segments are based on the designated use and vary depending on that use. In addition, the SWRCB identifies waters failing to meet standards for specific pollutants. These waters are then state-listed in accordance with CWA Section 303(d). If a state determines that waters are impaired for one or more constituents and the standards cannot be met through point source or non-point source controls (NPDES permits or WDRs), the CWA requires the establishment of Total Maximum Daily Loads (TMDLs). TMDLs specify allowable pollutant loads from all sources (point, non-point, and natural) for a given watershed.

### **State Water Resources Control Board and Regional Water Quality Control Boards**

The SWRCB administers water rights, sets water pollution control policy, and issues water board orders on matters of statewide application, and oversees water quality functions throughout the state by approving Basin Plans, TMDLs, and NPDES permits. RWCQB's are responsible for protecting beneficial uses of water resources within their regional jurisdiction using planning, permitting, and enforcement authorities to meet this responsibility.

### **National Pollutant Discharge Elimination System (NPDES) Program**

#### **Municipal Separate Storm Sewer Systems (MS4)**

Section 402(p) of the CWA requires the issuance of NPDES permits for five categories of storm water discharges, including Municipal Separate Storm Sewer Systems (MS4s). An MS4 is defined as "any conveyance or system of conveyances (roads with drainage systems, municipal streets, catch basins, curbs, gutters, ditches, human-made channels, and storm drains) owned or operated by a state, city, town, county, or other public body having jurisdiction over storm water, that is designed or used for collecting or conveying storm water." The SWRCB has identified the Department as an owner/operator of an MS4 under federal regulations. The Department's MS4 permit covers all Department rights-of-way, properties, facilities, and activities in the state. The SWRCB or the RWQCB issues NPDES permits for five years, and permit requirements remain active until a new permit has been adopted.

The Department's MS4 Permit, Order No. 2012-0011-DWQ (adopted on September 19, 2012 and effective on July 1, 2013), as amended by Order No. 2014-0006-EXEC (effective January 17, 2014), Order No. 2014-0077-DWQ (effective May 20, 2014) and Order No. 2015-0036-EXEC (conformed and effective April 7, 2015) has three basic requirements:

1. The Department must comply with the requirements of the Construction General Permit (see below);
2. The Department must implement a year-round program in all parts of the State to effectively control storm water and non-storm water discharges; and
3. The Department storm water discharges must meet water quality standards through implementation of permanent and temporary (construction) Best Management Practices (BMPs), to the maximum extent practicable, and other measures as the SWRCB determines to be necessary to meet the water quality standards.

To comply with the permit, the Department developed the Statewide Storm Water Management Plan (SWMP) to address storm water pollution controls related to highway planning, design, construction, and maintenance activities throughout California. The SWMP assigns



responsibilities within the Department for implementing storm water management procedures and practices as well as training, public education and participation, monitoring and research, program evaluation, and reporting activities. The SWMP describes the minimum procedures and practices the Department uses to reduce pollutants in storm water and non-storm water discharges. It outlines procedures and responsibilities for protecting water quality, including the selection and implementation of BMPs. The proposed project will be programmed to follow the guidelines and procedures outlined in the latest SWMP to address storm water runoff.

#### Construction General Permit

Construction General Permit, Order No. 2009-0009-DWQ (adopted on September 2, 2009 and effective on July 1, 2010), as amended by Order No. 2010-0014-DWQ (effective February 14, 2011) and Order No. 2012-0006-DWQ (effective on July 17, 2012). The permit regulates storm water discharges from construction sites that result in a Disturbed Soil Area (DSA) of one acre or greater, and/or are smaller sites that are part of a larger common plan of development. By law, all storm water discharges associated with construction activity where clearing, grading, and excavation result in soil disturbance of at least one acre must comply with the provisions of the General Construction Permit. Construction activity that results in soil disturbances of less than one acre is subject to this Construction General Permit if there is potential for significant water quality impairment resulting from the activity as determined by the RWQCB. Operators of regulated construction sites are required to develop Storm Water Pollution Prevention Plans (SWPPPs); to implement sediment, erosion, and pollution prevention control measures; and to obtain coverage under the Construction General Permit.

The Construction General Permit separates projects into Risk Levels 1, 2, or 3. Risk levels are determined during the planning and design phases, and are based on potential erosion and transport to receiving waters. Requirements apply according to the Risk Level determined. For example, a Risk Level 3 (highest risk) project would require compulsory storm water runoff pH and turbidity monitoring, and before construction and after construction aquatic biological assessments during specified seasonal windows. For all projects subject to the permit, applicants are required to develop and implement an effective SWPPP. In accordance with the Department's SWMP and Standard Specifications, a Water Pollution Control Program (WPCP) is necessary for projects with DSA less than one acre.

#### Section 401 Permitting

Under Section 401 of the CWA, any project requiring a federal license or permit that may result in a discharge to a water of the U.S. must obtain a 401 Certification, which certifies that the project will be in compliance with state water quality standards. The most common federal permits triggering 401 Certification are CWA Section 404 permits issued by the USACE. The

401 permit certifications are obtained from the appropriate RWQCB, dependent on the project location, and are required before the USACE issues a 404 permit.

In some cases, the RWQCB may have specific concerns with discharges associated with a project. As a result, the RWQCB may issue a set of requirements known as WDRs under the State Water Code (Porter-Cologne Act) that define activities, such as the inclusion of specific features, effluent limitations, monitoring, and plan submittals that are to be implemented for protecting or benefiting water quality. WDRs can be issued to address both permanent and temporary discharges of a project.

**a): Less than Significant Impact.** The potential temporary effects of the proposed project on the quality of the water in the area would come from runoff during construction, including erosion. There are no municipal or domestic water supply reservoirs or groundwater percolation facilities within the project limits. There are no RWQCB special requirement and Treatment Best Management Practices (BMPs) will be utilized on the project. The Treatment BMP strategy will be to install debris traps immediately upstream or downstream of each culvert location if there is sufficient right of way, groundwater depth, and adequate soil percolation. Construction site BMPs will be utilized including soil binders to stabilize slopes, and will implement concrete waste management to wash concrete waste. There will be street sweeping and vacuuming, and other non-storm water management BMPs to prevent wastes generating and residues with the potential to discharge pollutants. As such, impacts are anticipated to be less than significant. .

**b): No Impact.** There are no municipal or domestic water supply reservoirs or groundwater percolation facilities within the project limits. The depth to groundwater ranges from 11 to 30 feet in the project area. The project is not expected to affect the amount of water consumed regionally through increased withdrawals from groundwater sources. Impacts are not anticipated in this regard. Also refer to Figure 4, Hydrologic Area.

**c), d), e), f): Less than Significant Impact.**

#### **Temporary**

Pollutants of concern during construction include sediments, trash, petroleum products, concrete waste, sanitary waste, and other chemicals. During construction activities, excavated soils would be exposed, and there would be an increase in potential for soil erosion compared to existing conditions. In addition, chemicals, liquid products, and petroleum products may be spilled or leaked during construction and have the potential to be transported via storm runoff into receiving waters. Construction activities as part of the project would disturb soil and increase the potential for soil erosion and suspended particles that can be generated from vehicles operating on the roadway. The disturbed soil area is defined by Caltrans as consisting of areas of exposed,

erodible soil that are within the construction limits and that result from construction-related activity.

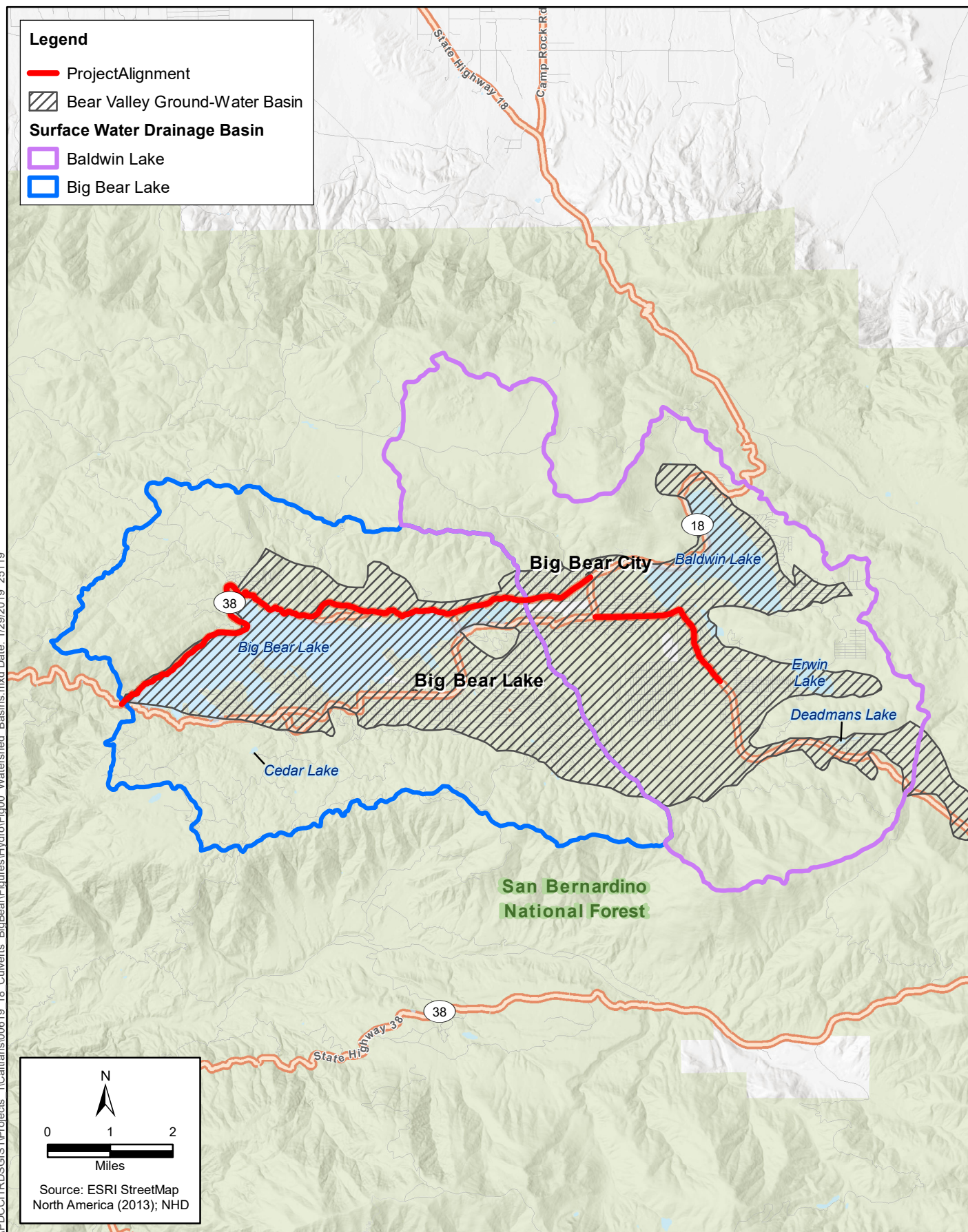
Construction site BMPs used on the project site would include soil binders to stabilize the slope, and will implement concrete waste management to wash concrete waste. There will be street sweeping and vacuuming, and the non-stormwater management BMPs to prevent waste generating and prevent residues with the potential to discharge pollutants.

The proposed project will involve relining and replacing old, damaged or blocked culverts and replacing in kind. There are no wetlands within the project limits. A Section 1602 Streambed Alteration Agreement, and Section 401 Water Quality Certification permit are expected to be required.

**Permanent**

An increase in impervious area would increase the volume of runoff during a storm, which would more effectively transport pollutants to receiving waters. Increases in impervious areas can also cause a decrease in infiltration, can increase the volume of runoff during a storm event,

\\PDCC\ITRDS\GIS\Projects\_1\Caltrans\00619\_18\_Culverts\_BigBear\Figures\Hydro\Fig00\_Watershed\_Basins.mxd Date: 1/29/2019 25119



**Figure 4**  
**Hydrologic Areas**  
**SR-38 Reline or Replace Culverts Project**



*This page intentionally left blank.*

and can lead to changes in receiving waters from erosion and accretion. As the project involves relining and replacing old, damaged, or blocked culverts with new in kind culverts, there is no new net impervious surface areas.

The project is not expected to have any significant impacts on water quality with implementation of measures **WQ-1** through **WQ-4**. The project involves relining and replacing old, damaged, or blocked culvert with new in-kind culverts. Therefore, a less than significant impact would occur as a result of runoff, altered drainage patterns, or water quality degradation.

**g), h), i): No Impact.** The proposed project would not involve the development of housing. The project is intended to ensure the safety and integrity of SR-38 and prevent an emergency situation where the road may become suddenly and unexpectedly un-traversable. The proposed culvert replacements do not have the potential to expose people or property to a substantial risk of loss, injury, or death involving flooding; therefore, no impacts in this regard are expected.

**j): No Impact.** The proposed project site is adjacent to Big Bear Lake. However, and as mentioned, the project is intended to ensure the safety and integrity of SR-38 and prevent situations where the road may suddenly become un-traversable. As such, inundation by seiche, tsunami, or mudflow is not anticipated to occur. Refer to Figure 5, FEMA Floodplain map.

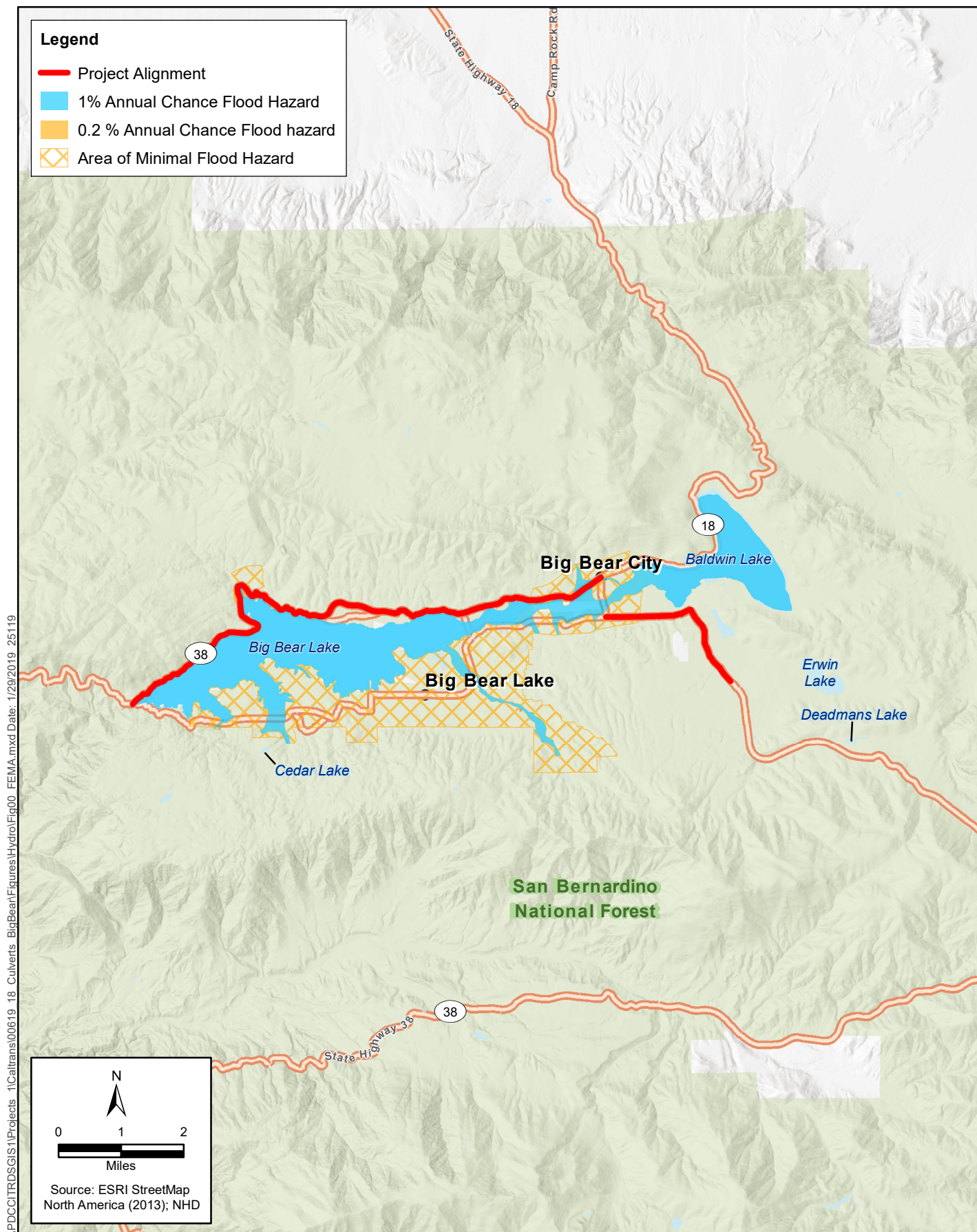
The following standard measures will be included for Hydrology and Water Quality:

- **WQ-1:** Prior to the start of construction, a SWPPP for reducing impacts on water quality shall be developed by the contractor, and approved by the Department.
- **WQ-2:** The SWPPP control measures shall address the following categories: soil stabilization practices; sediment control practices; sediment tracking control practices; wind erosion control practices; and non-storm water management and waste management and disposal control practices.
- **WQ-3:** The contractor shall be required to comply with water pollution control provisions and SWPPP and conform to the requirements of the Department's Standard Specification Section 7-1.01G "Water Pollution," of the Standard Specifications.
- **WQ-4:** If necessary, soil disturbed areas of the project site will be fully protected using soil stabilization and sediment control BMPs at the end of each day, unless fair weather is predicted.

## **X. Land Use and Planning**

**a), b): No Impact.** The proposed project involves relining and replacing old, damaged, or blocked culverts by digging out the current culvert and replacing it in-kind with new culverts. All work and vehicle staging will take place within the Caltrans right of way or within temporary

*This page intentionally left blank.*



**Figure 5**  
**FEMA Floodplain Map**  
**SR-38 Reline or Replace Culverts Project**



*This page intentionally left blank.*

construction easements. All access will be by existing paved roads. The proposed project would be consistent with existing zoning and land use designations, as no changes or incompatible land uses would result with implementation of the project. The project would be consistent with the County of San Bernardino General Plan, Land Use Element, Bear Valley Community Plan Policy BV/LU1.2 as the project improvements would be compatible with surrounding uses and Policy BV/CI1.5 which ensures that transportation system improvements are made to SR-38. Furthermore, the proposed project would not divide an established community and would not conflict with any applicable land use plan, policy, or regulation, as the project would not change any land use designations.

**c): No Impact.** Project implementation would not conflict with provisions of an adopted Habitat Conservation Plan, Natural Community Conservation Plan, or other approved local, regional, or state habitat conservation plan.

*No measures are required for Land Use and Planning.*

## **XI. Mineral Resources**

**a), b): No Impact.** According to the Mineral Land Classification map by the California Department of Conservation, Division of Mines and Geology, the proposed project area is located in Mineral Resource Zone (MRZ) category MRZ-4 defined as areas of no known mineral occurrences where geologic information does not rule out either the presence or absence of significant mineral resources. As the proposed project would consist of relining and replacing old, damaged, or blocked culverts by digging out the current culvert and replacing in-kind, impacts to mineral resources are not anticipated to occur.

*No measures are required Mineral Resources.*

## **XII. Noise**

### **Regulatory Setting**

The California Environmental Quality Act (CEQA) provides broad basis for analyzing and abating highway traffic noise effects. The intent of this law is to promote the general welfare and to foster a healthy environment.

### **California Environmental Quality Act**

CEQA requires a strictly baseline versus build analysis to assess whether a proposed project will have a noise impact. If a proposed project is determined to have a significant noise impact under CEQA, then CEQA dictates that mitigation measures must be incorporated into the project unless those measures are not feasible.

**a): No Impact.** The proposed project would replace 43 existing culverts along SR-38. Construction of the proposed project will involve cutting the existing pavement and removing it in chunks and then excavating the existing culvert pipe. The existing culvert pipe will be removed and replaced with a new corrugated steel pipe in its place. The soil will be replaced under the roadbed and the road surface will be replaced. The project will require a paving machine, rollers, and plate compactor to reinstall the road surface. Portions of the project are located near manmade structures, consisting of residences, public bathrooms, businesses, and surrounding transportation infrastructure such as driveways, curbs, parking lots, and turn outs. Construction noise from equipment and vehicles is anticipated to result in short-term, temporary impacts. However, due to the short duration of construction at each culvert location, construction noise impacts are anticipated to be less than significant. Construction noise would be short-term and intermittent during the construction period and construction would be conducted in accordance with Caltrans Standard Specifications Section 14.8-02 (measure **NOI-1**).

The project would not expose people to or generate noise levels in excess of standards established in a general plan or noise ordinance, or applicable standards of other agencies. The project is a Type III Project under 23 CFR 772.7; therefore, Caltrans Engineering has determined that a noise study report was not required for the project. As such, noise impacts are anticipated to be less than significant.

**b): Less than Significant Impact.** Any ground-borne noise or vibration would be limited to the construction phase at each culvert replacement location. The proposed project would comply with Caltrans' Standard Specifications as outlined in **NOI-1**, as such, less than significant impacts are anticipated in this regard.

**c): No Impact.** As the proposed project consists of relining and replacing old, damaged or blocked culverts and replacing with in kind culverts, no permanent increase in ambient noise levels would result in the project vicinity.

**d): Less than Significant Impact.** Implementation of the project may result in short-term increased noise levels within the project vicinity due to construction activities. Due to the short duration of construction at each culvert location, temporary noise impacts are anticipated to be less than significant. Additionally, construction would be conducted in accordance with Caltrans Standard Specifications Section 14.8-02.

**e): No Impact.** The Big Bear Airport is located at 501 Valley Boulevard, in the City of Big Bear. The airport is adjacent to West North Shore Drive to the north, Greenway Drive to the west and West Big Bear Boulevard to the south. The nearest culvert to be replaced is approximately within 0.25 mile from the Big Bear Airport. As the project involves the replacement of old, damaged or

blocked culverts with in-kind culverts, no habitable structures would be constructed. The project would not expose people residing or working in the project area to excessive noise levels.

**f): No Impact.** The proposed project is not located within the vicinity of a private airstrip and no habitable structures are proposed as part of the proposed project. Therefore, no noise impacts related to air traffic would occur.

The following construction noise measures would be implemented to minimize potential impacts located in Caltrans' provisions in Section 14-8, "Noise Control," of the 2015 Standard Specifications and Special Provisions:

- **NOI-1:** The contractor shall comply with all local sound control and noise level rules, regulations and ordinances that apply to any work performed pursuant to contract.
- **NOI-2:** Each internal combustion engine, used for any purpose on the job or related to the job, shall be equipped with a muffler or a type recommended by the manufacturer. No internal combustion engine shall be operated on the project without the muffler.

### **XIII. Population and Housing**

#### **Regulatory Setting**

The California Environmental Quality Act (CEQA) also requires the analysis of a project's potential to induce growth. The CEQA guidelines (Section 15126.2[d]) require that environmental documents "...discuss the ways in which the proposed project could foster economic or population growth, or the construction of additional housing, either directly or indirectly, in the surrounding environment..."

The Department's Relocation Assistance Program (RAP) is based on the Federal Uniform Relocation Assistance and Real Property Acquisition Policies Act of 1970, as amended (Uniform Act), and Title 49 Code of Federal Regulations (CFR) Part 24. The purpose of the RAP is to ensure that persons displaced as a result of a transportation project are treated fairly, consistently, and equitably so that such persons will not suffer disproportionate injuries as a result of projects designed for the benefit of the public as a whole. Please see Appendix C for a summary of the RAP.

All relocation services and benefits are administered without regard to race, color, national origin, persons with disabilities, religion, age, or sex. Please see Appendix A for a copy of the Department's Title VI Policy Statement.

**a): No Impact.** The proposed project is located adjacent to the community of Fawnskin, Sugarloaf, and the City of Big Bear in San Bernardino County. The proposed project is within



Census Tracts 112.03, 113, 114.01, 114.03, and 114.04. The demographics of the Census Tract's are summarized in the table below.

**Table 3. Population and Median Household Income**

	Population	Median Household Income (\$)
Census Tract 112.03	1,344	49,375
Census Tract 113	1,369	43,400
Census Tract 114.01	4,813	39,211
Census Tract 114.03	3,597	38,125
Census Tract 114.04	4,140	58,255
Source: U.S. Census Bureau, American Fact Finder.		

The following table illustrates the race and ethnicity of the Census Tracts for the proposed project.

**Table 4. Race and Ethnicity**

	Census Tract 112.03	Census Tract 113	Census Tract 114.01	Census Tract 114.03	Census Tract 114.04
White	1,258	1,046	4,604	3,245	3,901
African American	4	1	7	0	67
American Indian, Alaska Native	14	0	31	31	8
Asian	0	21	86	80	27
Native Hawaiian, Pacific Islander	83	0	0	0	0
Hispanic, Latino	200	189	1,234	605	689
Source: U.S. Census Bureau, American Fact Finder.					

As indicated in the table above, according to the U.S. Census Bureau, the median household income of the Census Tracts for the proposed project area is above the U.S. Health and Human Service Poverty Guidelines for a family of four which is \$25,750 for year 2019. The Census Tracts of the proposed project area also includes a majority of people identifying as White, followed by those identifying as Hispanic, Latino ethnicity. The proposed project is a culvert replacement project and would not induce population growth in an area, either directly (for example, by proposing new homes and businesses) or indirectly (for example, through extension of roads or other infrastructure), and would therefore have no impact. Impacts are also not anticipated to minority populations or low income population.

**b), c): No Impact.** All work and vehicle staging for the proposed project will take place within Caltrans right of way or within temporary construction easements and all access will be by existing paved roads. Accordingly, no residents or businesses would need to be relocated as a

result of implementing the project. The proposed project would not necessitate the relocation of any existing developments and/or people. Therefore, no impacts would occur.

*No measures are required for Population and Housing.*

#### **XIV. Public Services**

##### **Fire Protection**

**Response to Fire Protection: No Impact.** The County of San Bernardino Fire Department, Big Bear City, and Big Bear Lake Fire Department provides fire protection in the project vicinity. The following are the fire stations in the project vicinity:

- San Bernardino Fire Station 96, located at 39188 Rim of the World Drive, Fawnskin, CA 92333.
- Big Bear Fire Department Headquarters Station 281, located at 41090 Big Bear Boulevard, Big Bear Lake, CA 92315.
- Big Bear Fire Department Station 282, located at 301 Big Bear Boulevard, Big Bear City, CA 92314.
- Big Bear Fire Department Station 283, located at 550 Maple Lane, Big Bear Lake, CA 92315.
- Big Bear Fire Department Station 284, located at 45360 Lucky Baldwin Ranch Road, Big Bear City, CA 92314.

The proposed project involves relining and replacing old, damaged, or blocked culverts and replacing with in kind culverts. The proposed project would not result in an increase in population, and therefore would not increase the demand for fire services. No fire stations would be acquired or displaced. The proposed project would not induce growth or increase population in the study area or the greater community beyond that previously planned for and would not result in the need for additional fire protection. A full closure of SR-38 is not anticipated, and one-way traffic control will be implemented during construction. A Transportation Management Plan (TMP) will be implemented to maintain safe traffic movement through the construction zone, as well as to minimize traffic delays.

##### **Police Protection**

**Response to Police Protection: No Impact.** The San Bernardino County Sheriff's Department provides police protection in the project vicinity. The Big Bear Lake Patrol Station is located at 477 Summit Boulevard, Big Bear Lake, 92315. The proposed project would not induce growth or increase population in the study area or the greater community beyond that previously planned for and would not result in the need for additional police services. A full closure of SR-38 is not

anticipated, and one-way traffic control will be implemented during construction. A Transportation Management Plan (TMP) will be implemented to maintain safe traffic movement through the construction zone, as well as to minimize traffic delays.

### **Schools**

**Response to Schools: No Impact.** The Bear Valley Unified Schools District operates the following schools near the project site:

- North Shore Elementary School, located at 765 North Stanfield Cutoff, Big Bear Lake, CA 92315.
- Big Bear High School, located at 351 Maple Lane, Big Bear City, CA 92314.
- Chautauqua High School, located at 525 Maple Lane, Big Bear City, CA 92314.
- Baldwin Lane Elementary School, located at 44500 Baldwin Lane, Sugarloaf, CA 92386.

The proposed project would not result in accessibility problems to existing schools in the vicinity of the project and is not expected to result in any other impacts on school services.

### **Parks**

**Response to Parks: No Impact.** As the proposed project is located near Big Bear Lake within the San Bernardino National Forest, several parks and recreational facilities are located near the project including Fawn Park (39221 North Shore Drive), Grout Bay Picnic Area (1/4 mile west of Fawnskin on SR-38), Grays Beak Trail (adjacent to Grout Bay Picnic Area), Serrano Campground (2 miles east of Fawnskin), Cougar Crest Trail (North Shore Drive, 0.6-mile west of Big Bear Discovery Center Road), Big Bear Lake Recreation Area (located along Big Bear Discovery Center Road), Juniper Point Picnic Area (located on SR-38, 1-mile west of Stanfield Cut-Off Road), Woodland Trail (located on North Shore Drive at Woodland Interpretive Trail Lane), and Alpine Pedal Path Trail (located along the north shore of Big Bear Lake at Stanfield Cut Off Road). The proposed project would not result in the full closure of SR-38 and one-way traffic control will be implemented during construction. The proposed project would not result in adverse physical impacts to park facilities, and would not result in the need for additional park facilities.

### **Other Public Facilities**

**Response to Other Public Facilities: No Impact.** As previously mentioned, the project is located along SR-38 near Big Bear Lake, and as such, several public facilities including parks, picnic facilities, and trails are located near the proposed project site (refer to response for *Parks*, above). However, as the project consists of relining and replacing old, damaged, or blocked culverts by replacing with in kind culverts, there would be no impacts on public facilities as a result of construction of the project.

*No measures are required for Public Services.*

## **XV. Recreation**

**a), b): No Impact.** Project implementation does not have the capacity to generate a substantial increase to any existing neighborhood, regional parks, or other recreational facilities such that substantial physical deterioration would occur, nor would it require the construction or expansion of existing recreational facilities.

*No measures are required for Recreation.*

## **XVI. Transportation/Traffic**

**a), b): No Impact.** The proposed project involves relining and replacing 43 culverts along SR-38 from Zaca Drive to SR-18 at Big Bear Lake Dam. Construction will consist of replacing old, damaged, or blocked culverts and replacing in kind. The project would not increase traffic because no new roadways or expansion of existing roadways would occur. The project would not create new traffic demand, directly or indirectly. The project would also not reduce congestion and/or improve the level of service of traffic. The proposed project would not conflict with an applicable congestion management program, including but not limited to level of service standards and travel demand measures, or other standards established by the county congestion management agency for designated roads or highways. No impacts are anticipated.

**c): No Impact.** As the project involves relining and replacing old, damaged, or blocked culverts with in kind culverts, no change in air traffic patterns would result. Accordingly, no impacts are expected to occur in this regard.

**d): No Impact.** The project consists of relining and replacing deteriorated culverts and will not alter or introduce new roadway geometric features. As such, the project would not increase hazards due to a design feature or introduce any incompatible uses to the project area. No impacts are anticipated in this regard.

**e): Less than Significant Impact.** Construction activities have the potential to result in temporary, localized, site-specific disruptions during the construction period. The project could lead to an increase in delay times for vehicles traveling through the construction area during the construction phase; however, the proposed project would include the preparation and implementation of a TMP (measure **TRF-1**), which would avoid or minimize any potential impacts. With the relatively short period of construction at each culvert location, impacts would be less than significant during the construction period.



**f): No Impact.** The project would not conflict with any adopted policies, plans or programs regarding public transit, bicycle, or pedestrian facilities. Accordingly, no impacts in this regard are expected.

**TRF-1** Prior to construction, a Traffic Management Plan will be developed by Caltrans to minimize the potential transportation related impacts during construction.

## **XVII. Tribal Cultural Resources**

### **Regulatory Setting**

See the Regulatory Setting Section in the Cultural Resources Section for a discussion of tribal cultural resources.

**a), b): Less than Significant Impact.** The proposed project would replace old, damaged, or blocked culverts within in kind culverts. All work and vehicle staging will take place within Caltrans right of way or within temporary construction easements. All access will be by existing paved roads. Based on cultural resources reviews, the project has no potential affect historic properties, and no additional archaeological or built environment studies were required. Implementation of measure **CR-1** and **CR-2** would reduce impacts to cultural resources to less than significant levels.

*Measures **CR-1** and **CR-2** will be implemented. Please refer to Section V, Cultural Resources.*

## **XVIII. Utility and Service Systems**

**a): No Impact.** Construction of the project would not generate the need for additional wastewater treatment and would not exceed the wastewater treatment requirements of the Regional Water Quality Control Board. No impacts would occur.

**b): No Impact.** Due to the nature and scope of the proposed improvements, project implementation would not require or result in the construction of new water or wastewater treatment facilities. No impacts are anticipated in this regard.

**c): No Impact.** The proposed project would consist of relining and replacing old, damaged, or blocked culverts and replacing with in kind culverts. As such, the project would replace the existing, deteriorating culverts with new culverts. The project would not result in the expansion of existing facilities. No impacts are anticipated in this regard.

**d): No Impact.** The project would not require a water supply, and new or expanded water entitlements are not required. No impacts would occur.

**e): No Impact.** The proposed project would not require wastewater treatment, as the project involves relining and replacing old, damaged, or blocked culverts within in-kind culverts. No impacts are anticipated in this regard.

**f): No Impact.** The proposed project would require the use of a local landfill, if applicable, to dispose of demolition materials during construction. The nearest landfill is the Big Bear Transfer Station operated by the County of San Bernardino Solid Waste Management Division. The use of local landfills would be temporary during construction. It is Caltrans' policy to recycle materials whenever possible. The proposed project would be served by a San Bernardino Solid Waste Management Division landfill with sufficient capacity to serve its solid waste disposal needs during construction. As such, no impacts are anticipated in this regard.

**g): No Impact.** The proposed project would be in compliance with all federal, state, and local solid waste statutes and regulations; therefore, there would be no impact.

*No measures are required for Utility and Service Systems.*

## **XIX. Mandatory Findings of Significance**

**a): Less than Significant Impact.** The project will consist of relining and replacing old, damaged, or blocked culverts by digging out the current culvert and replacing with in-kind culverts. All work and vehicle staging will take place within Caltrans right of way or within temporary construction easements. All access will be by paved roads. The proposed project would not substantially reduce the habitat of a fish or wildlife species, cause a fish or wildlife population to drop below self-sustaining levels, threaten to eliminate a plant or animal community, or reduce the number or restrict the range of a rare or endangered plant or animal. With implementation of the measures **BIO-1** through **BIO-5**, no biological resources will be impacted. There will be no take of state listed species. There are no wetlands within the project limits.

**b): No Impacts.** As the project involves the replacement of old, damaged, or blocked culverts with new in-kind culverts, combined with the relatively short-term construction timing at each culvert replacement location, and cumulative projects planned in the project vicinity, the proposed project would not result in cumulative impacts.

**c): No Impact.** The project would not have environmental effects that would cause substantial adverse effects on human beings, either directly or indirectly.

*No measures are required for Mandatory Findings of Significance.*

## **XX. Cumulative Impacts**

### **Regulatory Setting**

Cumulative impacts are those that result from past, present, and reasonably foreseeable future actions, combined with the potential impacts of the project. A cumulative effect assessment looks at the collective impacts posed by individual land use plans and projects. Cumulative impacts can result from individually minor but collectively substantial impacts taking place over a period of time.

Cumulative impacts on resources may result from residential, commercial, industrial, and highway development, as well as from agricultural development and the conversion to more intensive agricultural cultivation. These land use activities can degrade habitat and species diversity through consequences such as displacement and fragmentation of habitats and populations, alteration of hydrology, contamination, erosion, sedimentation, disruption of migration corridors, changes in water quality, and introduction or promotion of predators. They can also contribute to potential community impacts identified for the project, such as changes in community character, traffic patterns, housing availability, and employment.

Caltrans, in conjunction with FHWA and the U.S. EPA, developed a guidance document titled *Guidance for Preparers of Cumulative Impact Analysis* (2005). The following is based on referenced guidance.

As specified in the guidance, if a project will not cause direct or indirect impacts on a resource, it will not contribute to a cumulative impact on that resource and accordingly need not be included in the evaluation of potential cumulative impacts. The project would not result in direct or indirect impacts on the following resources; therefore, no discussion is provided for these resources in the evaluation of potential cumulative impacts:

- Aesthetics
- Agriculture and Forest Resources
- Air Quality
- Cultural Resources
- Geology and Soils
- Greenhouse Gas Emissions
- Hazards and Hazardous Materials
- Hydrology and Water Quality
- Land Use and Planning

- Mineral Resources
- Noise
- Population and Housing
- Public Services
- Recreation
- Transportation and Traffic
- Tribal Cultural Resources
- Utilities and Service Systems

According to the City of Big Bear Lake, Community Development and Planning Department, the following planning projects are listed as being currently planned in the City of Big Bear Lake:

- Bear Mountain Children's Academy: Construction of a 6,000 square foot Children's Academy building to house a Learn to Ski and Snowboard Program at the Bear Mountain Ski Resort.
- Marina Resort: Establish a restaurant use, building additions, and exterior renovations to existing structure including parking lot reconfiguration and new landscaping and sidewalk/promenade improvements to the existing 42-unit lodge located at 40770 Big Bear Boulevard.
- Big Bear Association of Realtors: Construction of a 1,400 square foot detached meeting room building and parking lot expansion on the Big Bear Association of Realtors property located at 40861 Stone Road.
- Black Forest Lodge: Removal of a one-unit building and construction of a ten-unit building in the same location with parking lot and internal circulation improvements to the existing 56-unit lodge, located at 41121 Big Bear Boulevard.
- Village Commercial Building: Construction of a new 5,791 square foot multi-tenant commercial building on a 13,123 square foot lot in the Village Retail District of the Village Specific Plan, located at 685 Pine Knot Road.
- Soaring Eagle Rides: A new zip line amusement ride at the existing Alpine Slide Amusement park, located at 800 Modoc Drive, Big Bear Lake.
- Snow Play Hill Addition and Ropes Course: A new building addition and ropes course at the Big Bear Snow Play facility, located at 42825 Big Bear Boulevard.

The County of San Bernardino Planning Department identified the following planned future projects:

- Moon Camp Development Project: A 50-lot residential subdivision north of SR-38, with lake access, marina parking lot, and a potential reservoir site. This project would be located north



of SR-38 between Canyon Road and Polique Canyon Road in the community of Fawnskin. The Final Environmental Impact Report was prepared in September 2018.

### **Biological Resources**

The resource study area (RSA) for the cumulative biological resources impacts analysis encompasses the Biological Study Area (BSA). The BSA serves to identify the maximum extent of biological disturbances that could be caused by the project and is therefore considered as the resource study area for this cumulative analysis. With implementation of **BIO-1** through **BIO-5**, the project's contribution to cumulative effects would not be considerable. As the project involves relining and replacing old, damaged or blocked culverts with in-kind culverts, long-term cumulative impacts to future planned projects are not anticipated to occur. Furthermore, this project, combined with other planned projects, would not result in substantial cumulative impacts related to biological resources.

## **XXI. Climate Change**

Climate change refers to long-term changes in temperature, precipitation, wind patterns, and other elements of the earth's climate system. An ever-increasing body of scientific research attributes these climatological changes to greenhouse gas (GHG) emissions, particularly those generated from the production and use of fossil fuels.

While climate change has been a concern for several decades, the establishment of the Intergovernmental Panel on Climate Change (IPCC) by the United Nations and World Meteorological Organization in 1988 has led to increased efforts devoted to GHG emissions reduction and climate change research and policy. These efforts are primarily concerned with the emissions of GHGs generated by human activity, including carbon dioxide (CO<sub>2</sub>), methane (CH<sub>4</sub>), nitrous oxide (N<sub>2</sub>O), tetrafluoromethane, hexafluoroethane, sulfur hexafluoride (SF<sub>6</sub>), fluoroform HFC-23), 1,1,1,2-tetrafluoroethane (HFC-134a), and difluoroethane (HFC-152a).

In the U.S., the main source of GHG emissions is electricity generation, followed by transportation.<sup>1</sup> In California, however, transportation sources (including passenger cars, light-duty trucks, other trucks, buses, and motorcycles) are the largest contributors of GHG emissions.<sup>2</sup> The dominant GHG emitted is CO<sub>2</sub>, mostly from fossil fuel combustion.

Two terms are typically used when discussing how we address the impacts of climate change: “greenhouse gas mitigation” and “adaptation.” Greenhouse gas mitigation covers the activities and policies aimed at reducing GHG emissions to limit or “mitigate” the impacts of climate

---

<sup>1</sup> <https://www.epa.gov/ghgemissions/us-greenhouse-gas-inventory-report-1990-2014>

<sup>2</sup> <https://www.arb.ca.gov/cc/inventory/data/data.htm>

change. Adaptation, on the other hand, is concerned with planning for and responding to impacts resulting from climate change (such as adjusting transportation design standards to withstand more intense storms and higher sea levels).

## **Regulatory Setting**

This section outlines federal and state efforts to comprehensively reduce GHG emissions from transportation sources.

### ***Federal***

To date, no national standards have been established for nationwide mobile-source GHG reduction targets, nor have any regulations or legislation been enacted specifically to address climate change and GHG emissions reduction at the project level.

The National Environmental Policy Act (NEPA) (42 United States Code [USC] Part 4332) requires federal agencies to assess the environmental effects of their proposed actions prior to making a decision on the action or project.

The Federal Highway Administration (FHWA) recognizes the threats that extreme weather, sea-level change, and other changes in environmental conditions pose to valuable transportation infrastructure and those who depend on it. FHWA therefore supports a sustainability approach that assesses vulnerability to climate risks and incorporates resilience into planning, asset management, project development and design, and operations and maintenance practices.<sup>3</sup> This approach encourages planning for sustainable highways by addressing climate risks while balancing environmental, economic, and social values—“the triple bottom line of sustainability.”<sup>4</sup> Program and project elements that foster sustainability and resilience also support economic vitality and global efficiency, increase safety and mobility, enhance the environment, promote energy conservation, and improve the quality of life. Addressing these factors up front in the planning process will assist in decision-making and improve efficiency at the program level, and will inform the analysis and stewardship needs of project-level decision-making.

Various efforts have been promulgated at the federal level to improve fuel economy and energy efficiency to address climate change and its associated effects.

The Energy Policy Act of 1992 (EPACT92, 102nd Congress H.R.776.ENR): With this act, Congress set goals, created mandates, and amended utility laws to increase clean energy use and improve overall energy efficiency in the United States. EPACT92 consists of 27 titles

---

<sup>3</sup> <https://www.fhwa.dot.gov/environment/sustainability/resilience/>

<sup>4</sup> <https://www.sustainablehighways.dot.gov/overview.aspx>

detailing various measures designed to lessen the nation's dependence on imported energy, provide incentives for clean and renewable energy, and promote energy conservation in buildings. Title III of EPACT92 addresses alternative fuels. It gave the U.S. Department of Energy administrative power to regulate the minimum number of light-duty alternative fuel vehicles required in certain federal fleets beginning in fiscal year 1993. The primary goal of the Program is to cut petroleum use in the United States by 2.5 billion gallons per year by 2020.

Energy Policy Act of 2005 (109th Congress H.R.6 (2005–2006): This act sets forth an energy research and development program covering: (1) energy efficiency; (2) renewable energy; (3) oil and gas; (4) coal; (5) the establishment of the Office of Indian Energy Policy and Programs within the Department of Energy; (6) nuclear matters and security; (7) vehicles and motor fuels, including ethanol; (8) hydrogen; (9) electricity; (10) energy tax incentives; (11) hydropower and geothermal energy; and (12) climate change technology.

Energy Policy and Conservation Act of 1975 (42 USC Section 6201) and Corporate Average Fuel Standards: This act establishes fuel economy standards for on-road motor vehicles sold in the United States. Compliance with federal fuel economy standards is determined through the Corporate Average Fuel Economy (CAFE) program on the basis of each manufacturer's average fuel economy for the portion of its vehicles produced for sale in the United States.

U.S. EPA's authority to regulate GHG emissions stems from the U.S. Supreme Court decision in *Massachusetts v. EPA* (2007). The Supreme Court ruled that GHGs meet the definition of air pollutants under the existing Clean Air Act and must be regulated if these gases could be reasonably anticipated to endanger public health or welfare. Responding to the Court's ruling, U.S. EPA finalized an endangerment finding in December 2009. Based on scientific evidence it found that six GHGs constitute a threat to public health and welfare. Thus, it is the Supreme Court's interpretation of the existing Act and EPA's assessment of the scientific evidence that form the basis for EPA's regulatory actions.

U.S. EPA in conjunction with the National Highway Traffic Safety Administration (NHTSA) issued the first of a series of GHG emission standards for new cars and light-duty vehicles in April 2010<sup>5</sup> (National Highway Traffic Safety Administration n.d.) and significantly increased the fuel economy of all new passenger cars and light trucks sold in the United States. The standards required these vehicles to meet an average fuel economy of 34.1 miles per gallon by 2016. In August 2012, the federal government adopted the second rule that increases fuel economy for the fleet of passenger cars, light-duty trucks, and medium-duty passenger vehicles for model years 2017 and beyond to average fuel economy of 54.5 miles per gallon by 2025.

---

<sup>5</sup> <https://one.nhtsa.gov/Laws-&-Regulations/CAFE-%E2%80%93-Fuel-Economy>

Because NHTSA cannot set standards beyond model year 2021 due to statutory obligations and the rules' long timeframe, a mid-term evaluation is included in the rule. The Mid-Term Evaluation is the overarching process by which NHTSA, EPA, and CARB will decide on CAFE and GHG emissions standard stringency for model years 2022–2025. NHTSA has not formally adopted standards for model years 2022 through 2025. However, the EPA finalized its mid-term review in January 2017, affirming that the target fleet average of at least 54.5 miles per gallon by 2025 was appropriate. In March 2017, President Trump ordered EPA to reopen the review and reconsider the mileage target<sup>6</sup>.

NHTSA and EPA issued a Final Rule for “Phase 2” for medium- and heavy-duty vehicles to improve fuel efficiency and cut carbon pollution in October 2016. The agencies estimate that the standards will save up to 2 billion barrels of oil and reduce CO<sub>2</sub> emissions by up to 1.1 billion metric tons over the lifetimes of model year 2018–2027 vehicles.

### **State**

With the passage of legislation including State Senate and Assembly bills and executive orders, California has been innovative and proactive in addressing GHG emissions and climate change.

Assembly Bill 1493, Pavley Vehicular Emissions: Greenhouse Gases, 2002: This bill requires the California Air Resources Board (CARB) to develop and implement regulations to reduce automobile and light truck GHG emissions. These stricter emissions standards were designed to apply to automobiles and light trucks beginning with the 2009-model year.

Executive Order S-3-05 (June 1, 2005): The goal of this executive order (EO) is to reduce California's GHG emissions to: (1) year 2000 levels by 2010, (2) year 1990 levels by 2020, and (3) 80 percent below year 1990 levels by 2050. This goal was further reinforced with the passage of Assembly Bill 32 in 2006 and SB 32 in 2016.

Assembly Bill 32 (AB 32), Chapter 488, 2006: Núñez and Pavley, The Global Warming Solutions Act of 2006: AB 32 codified the 2020 GHG emissions reduction goals as outlined in EO S-3-05, while further mandating that CARB create a scoping plan and implement rules to achieve “real, quantifiable, cost-effective reductions of greenhouse gases.” The Legislature also intended that the statewide GHG emissions limit continue in existence and be used to maintain and continue reductions in emissions of GHGs beyond 2020 (Health and Safety Code Section

---

6

<https://www.federalregister.gov/documents/2017/03/22/2017-05316/notice-of-intention-to-reconsider-the-final-determination-of-the-mid-term-evaluation-of-greenhouse>



38551(b)). The law requires CARB to adopt rules and regulations in an open public process to achieve the maximum technologically feasible and cost-effective GHG reductions.

Executive Order S-01-07 (January 18, 2007): This order sets forth the low carbon fuel standard (LCFS) for California. Under this EO, the carbon intensity of California's transportation fuels is to be reduced by at least 10 percent by the year 2020. CARB re-adopted the LCFS regulation in September 2015, and the changes went into effect on January 1, 2016. The program establishes a strong framework to promote the low-carbon fuel adoption necessary to achieve the Governor's 2030 and 2050 GHG reduction goals.

Senate Bill 97 (SB 97), Chapter 185, 2007, Greenhouse Gas Emissions: This bill requires the Governor's Office of Planning and Research (OPR) to develop recommended amendments to the California Environmental Quality Act (CEQA) Guidelines for addressing GHG emissions. The amendments became effective on March 18, 2010.

Senate Bill 375 (SB 375), Chapter 728, 2008, Sustainable Communities and Climate Protection: This bill requires CARB to set regional emissions reduction targets for passenger vehicles. The Metropolitan Planning Organization (MPO) for each region must then develop a "Sustainable Communities Strategy" (SCS) that integrates transportation, land-use, and housing policies to plan how it will achieve the emissions target for its region.

Senate Bill 391 (SB 391), Chapter 585, 2009, California Transportation Plan: This bill requires the State's long-range transportation plan to meet California's climate change goals under AB 32.

Executive Order B-16-12 (March 2012) orders State entities under the direction of the Governor, including CARB, the California Energy Commission, and the Public Utilities Commission, to support the rapid commercialization of zero-emission vehicles. It directs these entities to achieve various benchmarks related to zero-emission vehicles.

Executive Order B-30-15 (April 2015) establishes an interim statewide GHG emission reduction target of 40 percent below 1990 levels by 2030 in order to ensure California meets its target of reducing GHG emissions to 80 percent below 1990 levels by 2050. It further orders all state agencies with jurisdiction over sources of GHG emissions to implement measures, pursuant to statutory authority, to achieve reductions of GHG emissions to meet the 2030 and 2050 GHG emissions reductions targets. It also directs CARB to update the Climate Change Scoping Plan to express the 2030 target in terms of million metric tons of carbon dioxide equivalent (MMTCO<sub>2</sub>e). Finally, it requires the Natural Resources Agency to update the state's climate

adaptation strategy, Safeguarding California, every 3 years, and to ensure that its provisions are fully implemented.

Senate Bill 32, (SB 32) Chapter 249, 2016, codifies the GHG reduction targets established in EO B-30-15 to achieve a mid-range goal of 40 percent below 1990 levels by 2030.

### **Environmental Setting**

In 2006, the Legislature passed the California Global Warming Solutions Act of 2006 (AB 32), which created a comprehensive, multi-year program to reduce GHG emissions in California. AB 32 required CARB to develop a Scoping Plan that describes the approach California will take to achieve the goal of reducing GHG emissions to 1990 levels by 2020. The Scoping Plan was first approved by CARB in 2008 and must be updated every 5 years. The second updated plan, *California's 2017 Climate Change Scoping Plan*, adopted on December 14, 2017, reflects the 2030 target established in EO B-30-15 and SB 32.

The AB 32 Scoping Plan and the subsequent updates contain the main strategies California will use to reduce GHG emissions. As part of its supporting documentation for the updated Scoping Plan, CARB released the GHG inventory for California.<sup>7</sup> CARB is responsible for maintaining and updating California's GHG Inventory per H&SC Section 39607.4. The associated forecast/projection is an estimate of the emissions anticipated to occur in the year 2020 if none of the foreseeable measures included in the Scoping Plan were implemented.

An emissions projection estimates future emissions based on current emissions, expected regulatory implementation, and other technological, social, economic, and behavioral patterns. The projected 2020 emissions provided in Figure 6 represent a business-as-usual (BAU) scenario assuming none of the Scoping Plan measures are implemented. The 2020 BAU emissions estimate assists CARB in demonstrating progress toward meeting the 2020 goal of 431 MMTCO<sub>2</sub>e.<sup>8</sup> The 2018 edition of the GHG emissions inventory found total California emissions of 429 MMTCO<sub>2</sub>e for 2016.

The 2020 BAU emissions projection was revisited in support of the First Update to the Scoping Plan (2014). This projection accounts for updates to the economic forecasts of fuel and energy demand as well as other factors. It also accounts for the effects of the 2008 economic recession and the projected recovery. The total emissions expected in the 2020 BAU scenario include reductions anticipated from Pavley I and the Renewable Electricity Standard (30 MMTCO<sub>2</sub>e

---

<sup>7</sup> 2018 Edition of the GHG Emission Inventory Released (July 2018):  
<https://www.arb.ca.gov/cc/inventory/data/data.htm>

<sup>8</sup> The revised target using Global Warming Potentials (GWP) from the IPCC Fourth Assessment Report (AR4)

total). With these reductions in the baseline, estimated 2020 statewide BAU emissions are 509 MMTCO<sub>2</sub>e.

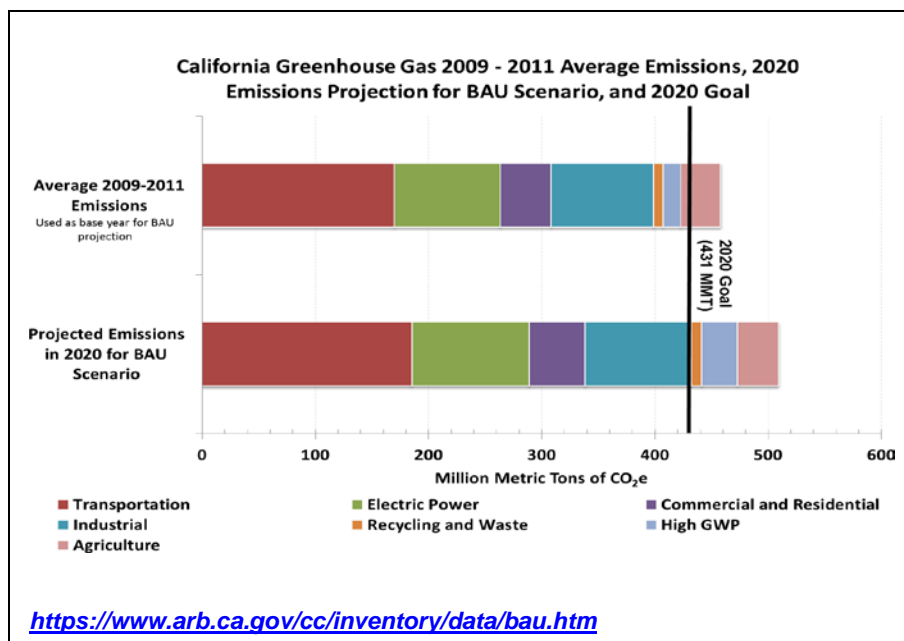


Figure 6. 2020 Business as Usual (BAU) Emissions Projection 2014 Edition

## Project Analysis

An individual project does not generate enough GHG emissions to significantly influence global climate change. Rather, global climate change is a cumulative impact. This means that a project may contribute to a potential impact through its *incremental* change in emissions when combined with the contributions of all other sources of GHG.<sup>9</sup> In assessing cumulative impacts, it must be determined if a project's incremental effect is "cumulatively considerable" (CEQA Guidelines Sections 15064(h)(1) and 15130). To make this determination, the incremental impacts of the project must be compared with the effects of past, current, and probable future projects. To gather sufficient information on a global scale of all past, current, and future projects to make this determination is a difficult, if not impossible, task.

GHG emissions for transportation projects can be divided into those produced during operations and those produced during construction. The following represents a best faith effort to describe the potential GHG emissions related to the proposed project.

<sup>9</sup>This approach is supported by the AEP: *Recommendations by the Association of Environmental Professionals on How to Analyze GHG Emissions and Global Climate Change in CEQA Documents* (March 5, 2007), as well as the South Coast Air Quality Management District (Chapter 6: The CEQA Guide, April 2011) and the US Forest Service (Climate Change Considerations in Project Level NEPA Analysis, July 13, 2009).

### ***Operational Emissions***

Projects that involve culvert/drainage/stormwater work and do not increase the capacity of the roadway, such as this project, generally have minimal or no increase in operational GHG emissions. Because the project would not increase the number of travel lanes on SR-38 or SR-18, no increase in vehicle miles traveled (VMT) would occur as result of project implementation, and traffic volumes would be the same under the Build Alternative and No-Build Alternative. While some GHG emissions during the construction period would be unavoidable, no increase in operational GHG emissions is expected.

### ***Construction Emissions***

Construction GHG emissions would result from material processing, on-site construction equipment, and traffic delays due to construction. These emissions will be produced at different levels throughout the construction phase; their frequency and occurrence can be reduced through innovations in plans and specifications and by implementing better traffic management during construction phases. In addition, with innovations such as longer pavement lives, improved traffic management plans, and changes in materials, the GHG emissions produced during construction can be offset to some degree by longer intervals between maintenance and rehabilitation activities.

Construction-period GHG emissions were modeled using the Sacramento Metropolitan Air Quality Management District Road Construction Emissions Model, version 9.0.0. Short-term construction activities would result in GHG emissions from fuel combustion associated with off- and on-road construction equipment and vehicles, which would result in annual emissions of 1,374 metric tons of CO<sub>2</sub>-equivalent (CO<sub>2</sub>e)<sup>10</sup> and 1,603 metric tons of CO<sub>2</sub>e over the approximately 14-month construction period.

The project would comply with all requirements of the South Coast Air Quality Management District (SCAQMD) (which has jurisdiction over the South Coast Air Basin in which the project site is located). In addition, Caltrans Standard Specifications Section 14-9, Air Quality, a part of all construction contracts, requires contractors to comply with all federal, state, regional, and local rules, regulations, and ordinances related to air quality. Measures such as idling time restrictions and keeping equipment engines properly tuned and maintained, which reduce vehicle

---

<sup>10</sup> Because GHGs differ in how much heat each traps in the atmosphere, and CO<sub>2</sub> is the most important GHG, amounts of other gases are expressed relative to CO<sub>2</sub>. Measurements are then summed to yield a total in metric tons of CO<sub>2</sub>-equivalent over a given time period. The Road Construction Emissions model calculates only CO<sub>2</sub>, methane, and nitrous oxide.



emissions and energy use also reduce GHG emissions. In addition, a Transportation Management Plan (TMP) would be implemented to minimize traffic delays during construction.

### CEQA Conclusion

While the project would result in a slight increase in GHG emissions during construction, it is anticipated that the project will not result in any increase in operational GHG emissions. While it is Caltrans' determination that in the absence of further regulatory or scientific information related to GHG emissions and CEQA significance, it is too speculative to make a significance determination regarding the project's direct impact and its contribution on the cumulative scale to climate change, Caltrans is firmly committed to implementing measures to help reduce GHG emissions. These measures are outlined in the following section.

## Greenhouse Gas Reduction Strategies

### Statewide Efforts

In an effort to further the vision of California's GHG reduction targets outlined in AB 32 and SB 32, Governor Brown identified key climate change strategy pillars (concepts). These pillars highlight the idea that several major areas of the California economy will need to reduce emissions to meet the 2030 GHG emissions target. These pillars are (1) reducing today's petroleum use in cars and trucks by up to 50 percent; (2) increasing from one-third to 50 percent our electricity derived from renewable sources; (3) doubling the energy efficiency savings achieved at existing buildings and making heating fuels cleaner; (4) reducing the release of methane, black carbon, and other short-lived climate pollutants; (5) managing farm and rangelands, forests, and wetlands so they can store carbon; and (6) periodically updating the state's climate adaptation strategy, *Safeguarding California*.



Figure 7. The Governor's Climate Change Pillars: 2030 Greenhouse Gas Reduction Goals

The transportation sector is integral to the people and economy of California. To achieve GHG emission reduction goals, it is vital that we build on our past successes in reducing criteria and toxic air pollutants from transportation and goods movement activities. GHG emission reductions will come from cleaner vehicle technologies, lower-carbon fuels, and reduction of vehicle miles traveled. One of Governor Brown's key pillars sets the ambitious goal of reducing today's petroleum use in cars and trucks by up to 50 percent by 2030.

Governor Brown called for support to manage natural and working lands, including forests, rangelands, farms, wetlands, and soils, so they can store carbon. These lands have the ability to remove carbon dioxide from the atmosphere through biological processes, and to then sequester carbon in above- and below-ground matter.

### **California Department of Transportation Activities**

Caltrans continues to be involved on the Governor's Climate Action Team as CARB works to implement EOs S-3-05 and S-01-07 and help achieve the targets set forth in AB 32. EO B-30-15, issued in April 2015, and SB 32 (2016), set a new interim target to cut GHG emissions to 40 percent below 1990 levels by 2030. The following major initiatives are underway at Caltrans to help meet these targets.

### ***California Transportation Plan (CTP 2040)***

The California Transportation Plan (CTP) is a statewide, long-range transportation plan to meet our future mobility needs and reduce GHG emissions. The CTP defines performance-based goals, policies, and strategies to achieve our collective vision for California's future statewide, integrated, multimodal transportation system. It serves as an umbrella document for all of the other statewide transportation planning documents.

SB 391 (Liu 2009) requires the CTP to meet California's climate change goals under AB 32. Accordingly, the CTP 2040 identifies the statewide transportation system needed to achieve maximum feasible GHG emission reductions while meeting the state's transportation needs. While MPOs have primary responsibility for identifying land use patterns to help reduce GHG emissions, CTP 2040 identifies additional strategies in Pricing, Transportation Alternatives, Mode Shift, and Operational Efficiency.

### ***Caltrans Strategic Management Plan***

The Strategic Management Plan, released in 2015, creates a performance-based framework to preserve the environment and reduce GHG emissions, among other goals. Specific performance targets in the plan that will help to reduce GHG emissions include:

- Increasing the percentage of non-auto mode share

- Reducing VMT per capita
- Reducing Caltrans' internal operational (buildings, facilities, and fuel) GHG emissions

### ***Funding and Technical Assistance Programs***

In addition to developing plans and performance targets to reduce GHG emissions, Caltrans also administers several funding and technical assistance programs that have GHG reduction benefits. These include the Bicycle Transportation Program, Safe Routes to School, Transportation Enhancement Funds, and Transit Planning Grants. A more extensive description of these programs can be found in *Caltrans Activities to Address Climate Change* (2013).

Caltrans Director's Policy 30 (DP-30) Climate Change (June 22, 2012) is intended to establish a department policy that will ensure coordinated efforts to incorporate climate change into departmental decisions and activities.

*Caltrans Activities to Address Climate Change* (April 2013) provides a comprehensive overview of activities undertaken by Caltrans statewide to reduce GHG emissions resulting from agency operations.

### **Project-Level GHG Reduction Strategies**

The following measures will also be implemented in the project to reduce GHG emissions and potential climate change impacts from the project.

Implementation of a TMP would involve strategies to maintain traffic safety through the construction zone, as well as minimize traffic delays. The reduction of traffic delays would also reduce short-term increases in GHG emissions from disruptions in traffic flow. Also, in the event that portable changeable message signs are required as part of the TMP, these signs will be solar-powered and would not involve GHG emissions during use.

Caltrans Standard Specifications Section 14-9, Air Quality, a part of all construction contracts, requires contractors to comply with all federal, state, regional, and local rules, regulations, and ordinances related to air quality. Requirements of the South Coast Air Quality Management District will apply to this project. Requirements that reduce vehicle emissions, such as limits on idling time, may help reduce GHG emissions.

### **Adaptation Strategies**

"Adaptation strategies" refer to how Caltrans and others can plan for the effects of climate change on the state's transportation infrastructure and strengthen or protect the facilities from damage—or, put another way, planning and design for resilience. Climate change is expected to produce increased variability in precipitation, rising temperatures, rising sea levels, variability in

storm surges and their intensity, and the frequency and intensity of wildfires. These changes may affect the transportation infrastructure in various ways, such as damage to roadbeds from longer periods of intense heat; increasing storm damage from flooding and erosion; and inundation from rising sea levels. These effects will vary by location and may, in the most extreme cases, require that a facility be relocated or redesigned. These types of impacts to the transportation infrastructure may also have economic and strategic ramifications.

### **Federal Efforts**

At the federal level, the Climate Change Adaptation Task Force, co-chaired by the Council on Environmental Quality, the Office of Science and Technology Policy (OSTP), and the National Oceanic and Atmospheric Administration (NOAA), released its interagency task force progress report on October 28, 2011,<sup>11</sup> outlining the federal government's progress in expanding and strengthening the nation's capacity to better understand, prepare for, and respond to extreme events and other climate change impacts. The report provided an update on actions in key areas of federal adaptation, including: building resilience in local communities, safeguarding critical natural resources such as fresh water, and providing accessible climate information and tools to help decision-makers manage climate risks.

The federal Department of Transportation issued *U.S. DOT Policy Statement on Climate Adaptation* in June 2011, committing to “integrate consideration of climate change impacts and adaptation into the planning, operations, policies, and programs of DOT in order to ensure that taxpayer resources are invested wisely and that transportation infrastructure, services, and operations remain effective in current and future climate conditions.”<sup>12</sup>

To further the DOT Policy Statement, on December 15, 2014, FHWA issued order 5520 (*Transportation System Preparedness and Resilience to Climate Change and Extreme Weather Events*).<sup>13</sup> This directive established FHWA policy to strive to identify the risks of climate change and extreme weather events to current and planned transportation systems. The FHWA will work to integrate consideration of these risks into its planning, operations, policies, and programs in order to promote preparedness and resilience; safeguard federal investments; and ensure the safety, reliability, and sustainability of the nation’s transportation systems.

FHWA has developed guidance and tools for transportation planning that fosters resilience to climate effects and sustainability at the federal, state, and local levels.<sup>14</sup>

---

<sup>11</sup> <https://obamawhitehouse.archives.gov/administration/eop/ceq/initiatives/resilience>

<sup>12</sup> [https://www.fhwa.dot.gov/environment/sustainability/resilience/policy\\_and\\_guidance/usdot.cfm](https://www.fhwa.dot.gov/environment/sustainability/resilience/policy_and_guidance/usdot.cfm)

<sup>13</sup> <https://www.fhwa.dot.gov/legisregs/directives/orders/5520.cfm>

<sup>14</sup> <https://www.fhwa.dot.gov/environment/sustainability/resilience/>

## **State Efforts**

On November 14, 2008, then-Governor Arnold Schwarzenegger signed EO S-13-08, which directed a number of state agencies to address California's vulnerability to sea-level rise caused by climate change. This EO set in motion several agencies and actions to address the concern of sea-level rise and directed all state agencies planning to construct projects in areas vulnerable to future sea-level rise to consider a range of sea-level rise scenarios for the years 2050 and 2100, assess project vulnerability and, to the extent feasible, reduce expected risks and increase resiliency to sea-level rise. Sea-level rise estimates should also be used in conjunction with information on local uplift and subsidence, coastal erosion rates, predicted higher high water levels, and storm surge and storm wave data.

Governor Schwarzenegger also requested the National Academy of Sciences to prepare an assessment report to recommend how California should plan for future sea-level rise. The final report, *Sea-Level Rise for the Coasts of California, Oregon, and Washington* (Sea-Level Rise Assessment Report)<sup>15</sup> was released in June 2012 and included relative sea-level rise projections for the three states, taking into account coastal erosion rates, tidal impacts, El Niño and La Niña events, storm surge, and land subsidence rates; and the range of uncertainty in selected sea-level rise projections. It provided a synthesis of existing information on projected sea-level rise impacts to state infrastructure (such as roads, public facilities, and beaches), natural areas, and coastal and marine ecosystems; and a discussion of future research needs regarding sea-level rise.

In response to EO S-13-08, the California Natural Resources Agency (Resources Agency), in coordination with local, regional, state, federal, and public and private entities, developed *The California Climate Adaptation Strategy* (Dec 2009),<sup>16</sup> which summarized the best available science on climate change impacts to California, assessed California's vulnerability to the identified impacts, and outlined solutions that can be implemented within and across state agencies to promote resiliency. The adaptation strategy was updated and rebranded in 2014 as *Safeguarding California: Reducing Climate Risk* (Safeguarding California Plan).

Governor Jerry Brown enhanced the overall adaptation planning effort by signing EO B-30-15 in April 2015, requiring state agencies to factor climate change into all planning and investment decisions. In March 2016, sector-specific Implementation Action Plans that demonstrate how state agencies are implementing EO B-30-15 were added to the Safeguarding California Plan.

---

<sup>15</sup>*Sea Level Rise for the Coasts of California, Oregon, and Washington: Past, Present, and Future* (2012) is available at: [http://www.nap.edu/catalog.php?record\\_id=13389](http://www.nap.edu/catalog.php?record_id=13389).

<sup>16</sup> <http://www.climatechange.ca.gov/adaptation/strategy/index.html>



This effort represents a multi-agency, cross-sector approach to addressing adaptation to climate change-related events statewide.

EO S-13-08 also gave rise to the *State of California Sea-Level Rise Interim Guidance Document* (SLR Guidance), produced by the Coastal and Ocean Working Group of the California Climate Action Team (CO-CAT), of which Caltrans is a member. First published in 2010, the document provided “guidance for incorporating sea-level rise (SLR) projections into planning and decision making for projects in California,” specifically, “information and recommendations to enhance consistency across agencies in their development of approaches to SLR.”<sup>17</sup>

Climate change adaptation for transportation infrastructure involves long-term planning and risk management to address vulnerabilities in the transportation system from increased precipitation, and flooding; the increased frequency and intensity of storms and wildfires; rising temperatures; and rising sea levels. Caltrans is actively engaged in working towards identifying these risks throughout the state and will work to incorporate this information into all planning and investment decisions as directed in EO B-30-15.

The proposed project is outside the coastal zone and Big Bear Lake is not subject to sea-level rise. Accordingly, direct impacts to transportation facilities due to projected sea-level rise are not expected.

The deteriorated culverts would be replaced with corrugated steel pipes with a fifty-year design life. The corrugated steel pipe culverts would range in width from 12 to 30 inches, and arched culverts would be 30 by 18 inches. The project would not create any new impervious area. As specified in the Project Report prepared for the proposed project, an assessment on potential upsizing of culverts will be made, which would increase the stormwater capacity of the culverts in anticipation of more severe weather events associated with climate change. Even without the potential for upsizing culverts, the project would provide greater stormwater capacity than the deteriorated culverts currently offer. In addition, the installation of upstream sediment traps would reduce sediment impediments to stormwater flows, which would improve the ability of the culverts to handle more frequent and severe precipitation events.

---

<sup>17</sup> <http://www.opc.ca.gov/2013/04/update-to-the-sea-level-rise-guidance-document/>

*This page intentionally left blank.*

## Chapter 4      Comments and Coordination

---

Early and continuing coordination with the general public and appropriate public agencies is an essential part of the environmental process. It helps planners determine the scope of environmental documentation and the level of analysis required, and to identify potential impacts and avoidance, minimization, and/or mitigation measures and related environmental requirements. Agency consultation and public participation for this project have been accomplished through a variety of formal and informal methods, including Project Development Team (PDT) meetings, coordination with resource agencies and consultation with other individuals and organizations. This chapter summarizes the results of the Department's efforts to fully identify, address, and resolve project-related issues through early and continuing coordination.

The following provides a summary of key meetings, correspondence, and/or coordination pertinent to the development of the project.

### **City and County Agencies**

On November 2, 2016 and on June 4, 2018, public notification letters were mailed to the City of Big Bear Lake. On May 17, 2018, a notification letter was sent to the County of San Bernardino.

### **U.S. Fish and Wildlife Service**

On July 2, 2018, Caltrans requested and obtained a list of the USFWS trust resources in the project vicinity using the USFWS Environmental Conservation Online System: Information for Planning and Conservation (IPaC) (<https://ecos.fws.gov/ipac/>).

*This page intentionally left blank.*

## Appendix A      Distribution List

---

A public notice of this IS and/or a Notice of Intent to Adopt a Negative Declaration was distributed to federal, state, regional and local agencies, elected officials and utilities and service providers. In addition, all property owners and occupants within a 500-foot radius of the project limits were provided the Notice of Intent. The project Distribution List is included in the following pages.



*This page intentionally left blank.*

## Public Agencies, Elected Officials, Utilities and Service Providers

County of San Bernardino,  
First District Supervisor  
Honorable Robert Lovingood  
385 N. Arrowhead Avenue, Fifth Floor  
San Bernardino, CA 92415-0110

County of San Bernardino,  
Second District Supervisor  
Honorable Janice Rutherford  
385 N. Arrowhead Avenue, Fifth Floor  
San Bernardino, CA 92415-0110

County of San Bernardino,  
Third District Supervisor  
Honorable Dawn Rowe  
385 N. Arrowhead Ave. Fifth Floor  
San Bernardino, CA 92415-0110

County of San Bernardino,  
Fourth District Supervisor  
Honorable Curt Hagman  
385 N. Arrowhead Avenue, Fifth Floor  
San Bernardino, CA 92415-0110

County of San Bernardino,  
Fifth District Supervisor  
Honorable Josie Gonzales  
385 N. Arrowhead Ave., Fifth Floor  
San Bernardino, CA 92415-0110

Land Use Services Department  
477 Summit Boulevard  
Big Bear Lake, CA 92315

County of San Bernardino,  
Dept. of Public Works  
Environmental Management Division  
825 East Third Street  
San Bernardino, CA 92415-0835

SBCTA  
Santa Fe Depot  
1170 W. 3rd Street, 2nd Floor  
San Bernardino, CA 92410

County of San Bernardino,  
Special Districts Department  
Water and Sanitation Division  
PO Box 5004  
Victorville, CA 92393-5004

County of San Bernardino,  
Dept. of Public Works  
Flood Control District  
825 East Third Street  
San Bernardino, CA 92415-0835

SBCTA  
Kelly Lynn, Chief of Air Quality & Mobility  
Programs  
1170 W. 3rd Street, 2nd Floor  
San Bernardino, CA 92410

SBCTA  
Tim Watkins, Chief of Legislative and Public  
Affairs  
1170 W. 3rd Street, 2nd Floor  
San Bernardino, CA 92410

SBCTA  
Paula Beauchamp, Director of Project  
Delivery  
1170 W. 3rd Street, 2nd Floor  
San Bernardino, CA 92410

SBCTA  
Steven Smith, Director of Planning  
1170 W. 3rd Street, 2nd Floor  
San Bernardino, CA 92410

SBCTA  
Carrie Schindler, Transit & Rail Director  
1170 W. 3rd Street, 2nd Floor  
San Bernardino, CA 92410

SBCTA  
Andrea Zureick, Director of Fund  
Administration & Programming  
1170 W. 3rd Street, 2nd Floor  
San Bernardino, CA 92410

United States Army Corps of Engineers  
Planning Division  
911 Wilshire Blvd  
Los Angeles, CA 90017

US Dept of Agriculture Forest Service  
Mountaintop Ranger District  
San Bernardino National Forest  
PO Box 290  
Fawnskin, CA 92333

Office of Environmental Policy and  
Compliance, Dept of the Interior, Region IX  
Janet Whitlock  
333 Bush Street, Suite 515  
San Francisco, CA 94104

U.S. Dept of the Interior,  
Bureau of Land Mgmt  
California Desert District Office  
Beth Ransel  
2601 Barstow Road  
Barstow, CA 92311

U.S. House of Representatives, District 8  
Hon. Paul Cook, Representative  
14955 Dale Evans Parkway  
Apple Valley, CA 92307

U.S. Senate  
Hon. Kamala Harris, Senator  
11845 W Olympic Boulevard, Suite 1250W  
Los Angeles, CA 90064

U.S. Senate  
Hon. Dianne Feinstein, Senator  
11111 Santa Monica Blvd., Suite 915  
Los Angeles, CA 90025-3343

City of Big Bear  
Randall Putz, Mayor  
39707 Big Bear Blvd.  
Big Bear, CA 92315

City of Big Bear  
Rick Herrick, Mayor Pro Tem  
39707 Big Bear Blvd.  
Big Bear, CA 92315

City of Big Bear  
David Caretto, Councilmember  
39707 Big Bear Blvd.  
Big Bear, CA 92315

City of Big Bear  
Bob Jackowski, Councilmember  
39707 Big Bear Blvd.  
Big Bear, CA 92315

City of Big Bear  
Bill Jahn, Councilmember  
39707 Big Bear Blvd.  
Big Bear, CA 92315

Inland Empire Resource Conservation District  
25864-K Business Center Drive  
Redlands, CA 92374

San Bernardino Valley Water Conservation  
District  
Big Bear Watermaster Committee  
1630 W. Redlands Blvd.  
Redlands, CA 92373

Big Bear Chamber of Commerce  
630 Bartlett Road  
Big Bear Lake, CA 92315

Bear Valley Community Hospital  
Shelly Egerer  
PO Box 1649  
Big Bear Lake, CA 92315

Bear Valley Unified School District  
Mary Suzuki, Ed.D.  
42271 Moonridge Road  
Big Bear Lake, CA 92315

Big Bear City Community Services District  
PO Box 558  
Big Bear City, CA 92314

Big Bear Valley Recreation & Park District  
Reese Troublefield  
PO Box 2832  
Big Bear Lake, CA 92315

Big Bear Municipal Water District  
Mike Stephenson  
PO Box 2863  
Big Bear Lake, CA 92315

Big Bear Area Regional Wastewater Agency  
Kim Booth  
PO Box 517  
Big Bear City, CA 92314

Big Bear City Airport District  
Jack Roberts  
PO Box 755  
Big Bear City, CA 92314

Big Bear Fire Protection District  
Jeff Willis  
39707 Big Bear Blvd.  
Big Bear, CA 92315

Southern California Association of  
Governments, San Bernardino County  
Regional Office  
Arnold San Miguel  
1170 W 3rd Street, Suite 140  
San Bernardino, CA 92410

San Bernardino County Sheriff's Department  
655 East Third Street  
San Bernardino, CA 92415

Sierra Club, Big Bear Group  
Sherry Noone, Group Secretary  
PO Box 3048  
Big Bear Lake, CA 92315

San Bernardino Valley Audubon Society  
PO Box 10973  
San Bernardino, CA 92423

Friends of Big Bear Valley  
Roman Silberfeld  
PO Box 422  
Fawnskin, CA 92333

California Air Resources Board  
1001 I St.  
Sacramento, CA 95812

California Department of Conservation  
Director  
801 K St. 24th Floor  
Sacramento, CA 95814

California Highway Patrol  
31230 Highway 18  
Running Springs, CA 92382

California Department of Fish and Game  
Region 6  
17041 South Lovekin  
Blythe, CA 92226

State Water Resources Control Board  
Executive Director  
1001 I St.  
Sacramento, CA 95814

Santa Ana Regional Water Quality Control  
Board  
3737 Main Street, Suite 500  
Riverside, CA 92501-3348

CAL Fire, Southern Region  
3800 North Sierra Way  
San Bernardino, CA 92405

California Transit Association  
Director  
1400 K St., Ste. 301  
Sacramento, CA 95814

State Lands Commission  
Executive Officer  
100 Howe Ave., Ste. 100  
South Sacramento, CA 95825

California Native American Heritage  
Commission  
1550 Harbor Blvd, Suite 100  
West Sacramento, CA 95691

California Resources Agency  
Secretary  
1416 Ninth Street, Ste. 1311  
Sacramento, CA 95814

State Clearinghouse  
Office of Planning and Research  
1400 Tenth St.  
Sacramento, CA 95814

Big Bear Municipal Water District or Current  
Occupant  
PO Box 2863  
Big Bear Lake, CA 92315

**Interested Parties, Property Owners, and Members of the Public within a 500 foot radius.**

CHUMO CHILDRENS TRUST  
132 N ASH AVE  
INGLEWOOD, CA 90301

CURRENT OCCUPANT  
316 MONTCLAIR DR  
BIG BEAR CITY, CA 92314

CURRENT OCCUPANT  
332 MONTCLAIR DR  
BIG BEAR CITY, CA 92314

PEDERSEN FAMILY 2001 TRUST 9-22-01  
1756 RIDGECREEK DR  
BONITA, CA 91902

THOMAS RUSSELL  
2218 HONOLULU AVE  
MONTROSE, CA 91020

RAU KARIN M REVOCABLE LIV TR  
3/10/9 OR CURRENT OCCUPANT  
PO BOX 326  
FAWNSKIN, CA 92333

COLIN A CONNOR  
2449 SANTA ANITA AVE  
ALTADENA, CA 91001

IRENE PE  
1201 COUNTRY HILLS DR  
SANTA ANA, CA 92705

JOBE FAMILY TRUST 9/23/10  
2457 SUMMIT DR  
ESCONDIDO, CA 92025

THOMAS D OGLE  
1248 RUBY CT  
CALIMESA, CA 92320

RICHARD L PRICE  
374 MAINSAIL RD  
OCEANSIDE, CA 92054

WINDSCHEFFEL FAMILY TRUST 7/22/11  
1604 SIWANOEY DR  
ALHAMBRA, CA 91803

LAWRENCE C WOLFLEY  
15403 IDAHO RD  
APPLE VALLEY, CA 92307

JOHN JOHN THOMAS  
280 S MARENGO AVE  
PASADENA, CA 91101

FERNANDEZ BELLE B FAMILY TRUST  
25480 VIA ADORNA  
VALENCIA, CA 91355

DONALD L EADS  
1265 E WINGATE ST  
COVINA, CA 91724

CRAIN FAMILY CABIN PARTNERSHIP  
6368 SOMBRERO AVE  
CYPRESS, CA 90630

STATUM RONALD L AND MARILYN V  
TR  
7916 E SAFFRON ST  
ANAHEIM HILLS, CA 92808

THOMAS SIXSMITH  
21812 BASS LAKE CIR  
LAKE FOREST, CA 92630

NORTH SHORE MUTUAL WATER CO OR  
CURRENT OCCUPANT  
PO BOX 67  
FAWNSKIN, CA 92333

SLACK FAMILY TRUST 8-2-05  
9230 MOUNTAIN SHADOW DR  
LAKESIDE, CA 92040

CASSIDY FAMILY TRUST 2/4/99  
3311 N VIA CARRIZO  
LAGUNA WOODS, CA 92637

DWIGHT E CLOUD  
17803 IMPERIAL HWY #229  
YORBA LINDA, CA 92886

ALBER FAMILY TRUST 3-30-1999  
20427 SAN GABRIEL VALLEY DR  
WALNUT, CA 91789

BOWMAN KENNETH G TR  
2505 ROXBURY WAY  
CARSON CITY, NV 89703

LARSON LIVING TRUST 4/29/98  
21800 HEATHERWOOD LN  
YORBA LINDA, CA 92887

THOMAS A MCGUIRK  
2008 NEWELL RD  
MALIBU, CA 90265

SHAW-MC GREGOR TRUST 8/17/13  
7614 AMESTOY AVE  
LAKE BALBOA, CA 91406

SIGNORETTI DEAN REVOCABLE TR  
12/17  
4222 EDGEHILL DR  
LOS ANGELES, CA 90008

MICHAEL JEFFREY SUKAY  
28600 EVENING BREEZE  
YORBA LINDA, CA 92887

CATTON-KEHR TRUST 8/6/08  
1541 CROWN ST  
REDLANDS, CA 92373

PAMELA D INGALLS OR CURRENT  
OCCUPANT  
PO BOX 383  
FAWNSKIN, CA 92333

JEFFERY A ANDERSON  
9812 CLOVERDALE AVE  
WESTMINSTER, CA 92683

DESIGN DEVELOPMENT LLC  
9332 WINTERWOOD CIR  
HUNTINGTON BEACH, CA 92646

SCOTT CLAY STUART OR CURRENT  
OCCUPANT  
PO BOX 553  
FAWNSKIN, CA 92333

SULLIVAN FAMILY TRUST  
2524 NORTHSORE LN  
THOUSAND OAKS, CA 91361

CURRENT OCCUPANT  
360 GREENSPOT RD  
BIG BEAR LAKE, CA 92314

WILILAM C & WALKER NANC  
HAZEWINKEL OR CURRENT  
OCCUPANT  
PO BOX 378  
FAWNSKIN, CA 92333

RCK PROPERTIES INC  
PO BOX 1287  
NORTHBROOK, IL 60065

LORANT F LASSU  
3944 W 171 ST  
Torrance, CA 90504

CURRENT OCCUPANT  
356 GREENSPOT RD  
BIG BEAR LAKE, CA 92314

MARINA POINT DEVELOPMENT  
ASSOCIATES  
PO BOX 577  
DEL MAR, CA 92038

JOHAN C SCHARIN  
4161 VIEJA DR  
SANTA BARBARA, CA 93110

LYNDA MARTIN-LAWLEY  
625 W GATE ST  
PASADENA, CA 91103

REO GROUP INC  
6535 WILSHIRE BLVD #206  
LOS ANGELES, CA 90048

ROBERT M GRAHAM  
PO BOX 9096  
RANCHO SANTA FE, CA 92067

GARY M BENSON  
19561 ELDERWOOD CIR  
HUNTINGTON BEACH, CA 92648

SANDFORD JEAN A TRUST 12-2-98 - EST  
654 RANCHWOOD TRL  
ORANGE, CA 92869

OLIVIA TRANG NGUYEN  
14121 MOORE CT  
IRVINE, CA 92606

JOHN ROBERTS  
1101 S ROGERS CIR #13  
BOCA RATON, FL 33487

JAMES K MORROW  
1468 VERDE TRIANDOS DR  
HENDERSON, NV 89012



LINANE DONALD D JR & VALERIE REV  
TR  
1396 LINDA VISTA AVE  
PASADENA, CA 91103

FUJIMOTO D & T FAMILY TRUST 08/12  
481 HALELEA ST  
KIHAI, HI 96753

HENTEMANN TRUST 8/1/04  
626 LORRAINE BLVD  
LOS ANGELES, CA 90005

GOURDIKIAN A & S INTER VIVOS TR-  
TRU  
593 LOTUS LN  
SIERRA MADRE, CA 91024

FREDERICK D ERICKSON OR CURRENT  
OCCUPANT  
PO BOX 6251  
BIG BEAR LAKE, CA 92315

HANSON MARITAL DECLARATION TR  
10/16  
5485 CALUMET DR  
LA JOLLA, CA 92037

DAVID FLOYD MCHENRY OR CURRENT  
OCCUPANT  
PO BOX 274  
FAWNSKIN, CA 92333

GASS THOMAS J LIVING TRUST 11/13/07  
14 CALLE VEGA  
RANCHO MIRAGE, CA 92270

JOHN R ASH OR CURRENT OCCUPANT  
PO BOX 495  
FAWNSKIN, CA 92333

LORETTA L GARDINER OR CURRENT  
OCCUPANT  
PO BOX 258  
FAWNSKIN, CA 92333

JEFFERY D HIRSCHFELD  
4903 DEMPSEY AVE  
ENCINO, CA 91436

KERLAKIAN VAHE G & DEBRA L LIV  
TR OR CURRENT OCCUPANT  
PO BOX 301  
FAWNSKIN, CA 92333

HEANEY WILLIAM J TR  
16168 BEACH BLVD #232  
HUNTINGTON BEACH, CA 92647

ZUEST FAMILY TRUST 1/24/05  
6011 VILLA MEDICI  
BONSALL, CA 92003

VOLTZ ARTHUR TR OR CURRENT  
OCCUPANT  
PO BOX 235  
FAWNSKIN, CA 92333

JAMES G MCNEILL OR CURRENT  
OCCUPANT  
PO BOX 1951  
BIG BEAR LAKE, CA 92315

THOMAS RICHARD L TRUST (6-13-97)  
1971 W 190TH ST #100  
TORRANCE, CA 90504

LEATHERMAN H L TR 6-10-08  
PO BOX 6105  
EL MONTE, CA 91734

SCHWARZ FAMILY TRUST 6-11-97  
13038 LOMAS VERDES DR  
POWAY, CA 92064

HOOD R-E FAMILY TRUST 7/31/06  
8041 KENYON AVE  
WESTCHESTER, CA 90045

GEORGE D & KATHLEEN M FM T  
STODDARD OR CURRENT OCCUPANT  
PO BOX 6182  
BIG BEAR LAKE, CA 92315

NEUFELD JOELLA M SEPARATE PROP  
TR 5 OR CURRENT OCCUPANT  
PO BOX 142  
FAWNSKIN, CA 92333

BRADY FAMILY TRUST 6/27/06  
30522 HILLTOP WAY  
SAN JUAN CAPISTRA, CA 92675

ANDERSON FAM TR 4-15-04 OR  
CURRENT OCCUPANT  
PO BOX 260  
FAWNSKIN, CA 92333

MICHAEL A PRICE  
2053 SUNNYBANK DR  
LA CANADA, CA 91011

STOVALL JAMES A  
FAMILY TRUST (4-6-8)  
2815 E STONE PINE RD  
ORANGE, CA 92667

RUNT DAVID & BEVERLY REV  
LIV TR 4/5  
34 WILLOWVIEW CT  
DANVILLE, CA 94526

DREIFUSS FAMILY TRUST 6/6/16  
660 PALISADES DR  
PACIFIC PALISADES, CA 90272

FAWSKIN HOME PARTNERS LLC  
1 POLARIS WAY #180  
ALISO VIEJO, CA 92656

HAGADORN FAMILY TRUST 10-17-07  
3005 HAVOR COVE DR  
LAS VEGAS, NV 89128

MICHAEL MULLIGAN  
980 VIA RINCON  
PALOS VERDES, CA 90274

COUNTY SERVICE AREA 53-B  
157 W FIFTH ST  
SAN BERNARDINO, CA 91415

DUBY RESIDENTIAL FOUR LLC  
PO BOX 466  
SURFSIDE, CA 90743

TOMIN FAMILY TRUST 8/18/05  
PO BOX 1183  
RANCHO SANTA FE, CA 92067

JOHN PLECNIK  
1880 SAN ANSELIN AVE  
LONG BEACH, CA 90815

JOSEPH M PLECNIK  
1880 SAN ANSELIN  
LONG BEACH, CA 90815

THURSTON MARLENE JOYCE TRUST 1-  
16-2 OR CURRENT OCCUPANT  
PO BOX 185  
FAWSKIN, CA 92333

WALSH MICHAEL T TRUST 11/8/06  
29232 RIDGEVIEW DR  
LAGUNA NIGUEL, CA 92677

ASHKAN NASSI LIVINT TRUST 1/25/14  
19437 COLLIER ST  
TARZANA, CA 91356

MICHAEL MCENTEE  
23 ALLYSSUM  
RANCHO SANTA MARG, CA 92688

ROSARIO PEREZ  
3258 FIG CT  
LAKE ELSINORE, CA 92530

SHELDON G & K LIV TR 2-19-91  
1672 AKRON PL  
CLAREMONT, CA 91711

DAVID H O NEILIN  
26641 PASEO DURANGO  
S J CAPISTRANO, CA 92675

HOFFMAN TRUST 9/6/05  
2515 CARLOS ST  
ALHAMBRA, CA 91803

JEANETTE RADLOFF  
23801 FORMELLO  
LAGUNA HILLS, CA 92653

HEDEKIN FAMILY TRUST 7/26/91  
1136 HARE AVE  
DIAMOND BAR, CA 91789

PEAK PROPERTY SOLUTIONS LLC  
71 VANTIS DR  
ALISO VIEJO, CA 92656

HELMS JILL S TRUST 1/6/16  
8221 MC GROARTY AVE  
SUNLAND, CA 91040

VONK RAYNA TRUST 01/6/12 OR  
CURRENT OCCUPANT  
PO BOX 182  
FAWSKIN, CA 92333

CHARLES B LIER OR CURRENT  
OCCUPANT  
PO BOX 343  
FAWSKIN, CA 92333

KEVIN V COLPEAN  
6507 TURNERGROVE DR  
LAKEWOOD, CA 90713

LONGO ELYSE C TR  
PO BOX 683  
PARKER, AZ 85344

SARKIS MISIRIAN  
PO BOX 3176  
NORTH HOLLYWOOD, CA 91609

DICK A WELTY  
39450 SOLIDAGO RD  
TEMECULA, CA 92591

BARBARA LINDA BARNES  
3529 COTTAGE CANYON ST  
LAUGHLIN, NV 89029

JANA MARIE IRREV LIFETIME  
CAMPBELL  
1453 CABALLO RANCH RD  
SAN DIMAS, CA 91773

SAN BERNARDINO CO FLOOD  
CONTROL DIST  
825 E THIRD ST  
SAN BERNARDINO, CA 92415

BASFORD FAMILY  
IRREVOCABLE TR 11/27  
21911 JINETES  
MISSION VIEJO, CA 92691

SAN BERNARDINO COUNTY FIRE PROT  
DIST  
157 W 5TH ST 2ND FL  
SAN BERNARDINO, CA 92415

SPAULDING HERBERT D FAM TR 5/26/07  
OR CURRENT OCCUPANT  
PO BOX 455  
FAWNSKIN, CA 92333

JANET B LAMMON  
28509 ROCK CANYON DR  
SANTA CLARITA, CA 91390

BERRY ROBERT LIVING TRUST 04/30/12  
425 N MONTEREY  
PALM SPRINGS, CA 92262

LINDA M PYLES OR CURRENT  
OCCUPANT  
PO BOX 49  
FAWNSKIN, CA 92333

HAMPE BERNICE R FAMILY TR 4/14/08  
OR CURRENT OCCUPANT  
PO BOX 72  
FAWNSKIN, CA 92333

WALDSTREICHER ROBERT & LORI  
FISHER  
1821 HART ST  
ORANGE, CA 92667

HENRY E MERAZ  
8606 CHANEY AVE  
PICO RIVERA, CA 90660

MARY FLYNN  
21 RIDGECREST  
ALISO VIEJO, CA 92656

ADAM OLSON  
PO BOX 1013  
AVALON, CA 90704

JANETTE N GONZALEZ OR CURRENT  
OCCUPANT  
39164 MOHAWK DR  
FAWNSKIN, CA 92333

DAVID E WILKINS  
PO BOX 928003  
SAN DIEGO, CA 92192

GUZMAN FAMILY TRUST 9/23/10  
PO BOX 1082  
ESCONDIDO, CA 92033

BRENDEN FITZPATRICK  
11998 PRADERA RD  
SANTA ROSA VALLEY, CA 93012

PETER SCHMITT OR CURRENT  
OCCUPANT  
PO BOX 7166  
BIG BEAR LAKE, CA 92315

CHAWLA BERTIE & BEVERLY FAM TR  
9/12  
5187 E GREENSBORO LN  
ANAHEIM HILLS, CA 92807

RANDY DENNEY  
PO BOX 365  
PERRIS, CA 92570

AARON T ALONSO OR CURRENT  
OCCUPANT  
PO BOX 2  
BIG BEAR LAKE, CA 92315

BRENDA EL FATTAL  
4729 ROCKING HAM LOOP  
RIVERSIDE, CA 92509

JESSICA MAURINE REEVE  
18409 DINA PL  
CERRITOS, CA 90703

MARIN FAMILY TRUST  
4/13/93 SURVIVING TR  
1853 SILVER LANTERN DR  
HACIENDA HEIGHTS, CA 91745

ELSA L MURDOCH OR CURRENT  
OCCUPANT  
PO BOX 27  
FAWNSKIN, CA 92333

LOYAL ORDER OF THE MOOSE INC OR  
CURRENT OCCUPANT  
PO BOX 308  
FAWNSKIN, CA 92333

RACHEL WRIGHT OR CURRENT  
OCCUPANT  
PO BOX 19  
FAWNSKIN, CA 92333

STEPHEN H POWELL OR CURRENT  
OCCUPANT  
PO BOX 6293  
BIG BEAR LAKE, CA 92315

CITY OF BIG BEAR LAKE DEPT WATER  
& P OR CURRENT OCCUPANT  
PO BOX 1929  
BIG BEAR LAKE, CA 92315

JAMES E JOHNSTON  
351 W 1000 NORTH  
LOGAN, UT 84321

JAMES E JOHNSTON OR CURRENT  
OCCUPANT  
PO BOX 15  
FAWNSKIN, CA 92333

FAWNSKIN CORPORATION  
26875 CALLE HERMOSA  
CAPO BEACH, CA 92624

MUTI FADEL ALNAKOUD OR CURRENT  
OCCUPANT  
PO BOX 226  
FAWNSKIN, CA 92333

NUCCIO ROBERT V REVOCABLE TR 5-  
14-0  
4347 VANTAGE AVE  
STUDIO CITY, CA 91604

COLETTA FAMILY TRUST 3/1/01 OR  
CURRENT OCCUPANT  
PO BOX 384  
FAWNSKIN, CA 92333

RITA / ANDREW REV T ROBINSON-  
CAMPBELL OR CURRENT OCCUPANT  
PO BOX 68  
FAWNSKIN, CA 92333

BIG BEAR LODGE #2085 LOYAL ORDER  
OR CURRENT OCCUPANT  
PO BOX 308  
FAWNSKIN, CA 92333

FARHANG & BOGHOZIAN JANET  
YASSARI  
17839 OSBORNE ST  
NORTHRIDGE, CA 91325

INGMAR NJUS  
1455 WESTWIND RD  
LAS VEGAS, NV 89146

SYLVIA PAINTER OR CURRENT  
OCCUPANT  
PO BOX 127  
FAWNSKIN, CA 92333

FRED RUSSELL FEIST  
3102 E GARNET LN  
ORANGE, CA 92869

CAROL V TEEPLE-LORIMOR OR  
CURRENT OCCUPANT  
PO BOX 387  
FAWNSKIN, CA 92333

WEAVER FAMILY TRUST 8/28/13 OR  
CURRENT OCCUPANT  
PO BOX 315  
FAWNSKIN, CA 92333

WEAVER FAMILY TRUST 8/28/13 OR  
CURRENT OCCUPANT  
PO BOX 315  
FAWNSKIN, CA 92333

WILLIAM P KAKUK  
13865 RUSSELL ST  
WHITTIER, CA 90605

JIMENEZ JACQUELYN L TRUST 8-16-10  
190 PASEO BRAVO  
PALM DESERT, CA 92211

ALICIA B LIPTON  
PO BOX 645  
WOODLAND HILLS, CA 91365

BARBARA SHANAHAN OR CURRENT  
OCCUPANT  
PO BOX 189  
FAWNSKIN, CA 92333

DIANE FOURNIER OR CURRENT  
OCCUPANT  
PO BOX 434  
FAWNSKIN, CA 92333

DAMON NICHOLS OR CURRENT  
OCCUPANT  
PO BOX 281  
FAWNSKIN, CA 92333

CAROLINA D ARRIOLA  
415 S SERRANO AVE  
LOS ANGELES, CA 90020

HEATHER E MADDOCKS  
28006 S WESTERN AVE #353  
SAN PEDRO, CA 90732

CARDIN GLENN M TRUST 4-16-03 OR  
CURRENT OCCUPANT  
PO BOX 278  
FAWNSKIN, CA 92333

AARON M GORDON  
729 BISCAYNE AVE  
CAMARILLO, CA 93010

MC CARTHY RITA TRUST 4/10/96  
1809 PRINCE ALBERT DR  
RIVERSIDE, CA 92507

DAVID C LUBETSKI  
9625 BROCK AVE  
DOWNEY, CA 90240

HOLLY K WINSLOW OR CURRENT  
OCCUPANT  
PO BOX 3817  
BIG BEAR LAKE, CA 92315

GRALAPP LARRY J & JOYCE TR 8/20/02  
7750 TOLAND AVE  
LOS ANGELES, CA 90045

FOLEY PATRICIA ANN TRUST 10/17/15  
OR CURRENT OCCUPANT  
PO BOX 1989  
BIG BEAR LAKE, CA 92315

HAWKINS KAYNF TRUST 2/24/16 OR  
CURRENT OCCUPANT  
PO BOX 51  
FAWNSKIN, CA 92333

MIGUEL RUBIO  
12556 JACKSON HEIGHTS DR  
EL CAJON, CA 92021

MARIE P LENTZ OR CURRENT  
OCCUPANT  
PO BOX 104  
FAWNSKIN, CA 92333

HART FAMILY TRUST 12/14/12 OR  
CURRENT OCCUPANT  
PO BOX 497  
FAWNSKIN, CA 92333

CHAD O BLIZZARD  
25 BRIARWOOD #37  
IRVINE, CA 92604

JUDITH PETERSEN  
28440 BRIAN CT  
SANTA CLARITA, CA 91350

STANLEY J SWENSON OR CURRENT  
OCCUPANT  
PO BOX 205  
FAWNSKIN, CA 92333

CARON SUZI LIVING TRUST  
4320 FOREST OAKS DR  
THOUSAND OAKS, CA 91360

GARY S FINDLEY  
111 EL DORADO LN  
ANAHEIM, CA 92807

ZARITSKY MARTIN & PENNY TR 1-20-12  
OR CURRENT OCCUPANT  
1010 CHEROKEE ST  
FAWNSKIN, CA 92333

ANTHONY DU FAULT OR CURRENT  
OCCUPANT  
PO BOX 34  
FAWNSKIN, CA 92333

ANTHONY R GREEN  
26028 CREST RD  
TORRANCE, CA 90505

DAVID LAMB  
39600 ELNA WAY  
CATHEDRAL CITY, CA 92234

PORTER DOROTHY A LIV TR 6-18-98  
44 ROYAL LYTHAM RD  
INDIO, CA 92201

CYLWIK FAMILY TRUST 11/19/04  
16 BEECHWOOD  
IRVINE, CA 92604

SCOTT D MEYER  
12277 ALTA PANORAMA  
SANTA ANA, CA 92705

SPERLING FAMILY TRUST 1-5-98  
1765 RANCHO CAJON PL  
EL CAJON, CA 92019

TERASAKI FAMILY TRUST 11/30/06  
11829 NORFIELD CT  
LOS ANGELES, CA 90077

ZHU REVOCABLE TRUST 9/9/05  
45 OCEAN HEIGHTS DR  
NEWPORT COAST, CA 92657

ZHU 2005 REVOCABLE TRUST 9-9-05  
3722 LAS VEGAS BLVD SOUTH #3404  
LAS VEGAS, NV 89158

PORTER DOROTHY ALLEN LIVING TR  
6/18  
44377 ROYAL LYTHAM RD  
INDIO, CA 92201



KAENI-NAJAFI FAMILY TRUST 9/22/17  
22 LA SOLITA  
FOOTHILL RANCH, CA 92610

CITY OF BIG BEAR LAKE  
DEPT OF WATER & POWER  
PO BOX 1929  
BIG BEAR LAKE, CA 92315

TINA M NIETO  
12340 SEAL BEACH BLVD #B370  
SEAL BEACH, CA 90740

SCOTT N DILLARD  
262 GARDEN GROVE LN  
EL CAJON, CA 92020

LEWIS WILLIAMS  
18524 MENAHKA CT  
APPLE VALLEY, CA 92307

MSNNN FAMILY TRUST 3/14/16  
1611 ELMSFORD AVE  
LA HABRA, CA 90631

MINOR FAMILY TRUST 3-2-04  
4652 PESCADERO AVE  
SAN DIEGO, CA 92107

LINDA ANN TUTTEN  
903 ROYAL RD  
ST AUGUSTINE, FL 32086

MOREY STEPHEN GARY & JOAN M REV  
TRU OR CURRENT OCCUPANT  
PO BOX 323  
FAWNSKIN, CA 92333

TODD LESSARD  
PO BOX 1972  
LUCERNE VALLEY, CA 92356

GARY M HERMANN OR CURRENT  
OCCUPANT  
1068 CHEROKEE ST  
FAWNSKIN, CA 92333

ISIDORE SAENZ  
5216 LUPINE ST  
YORBA LINDA, CA 92886

ROBERT L WADDELL  
8812 PALOS VERDES AVE  
WESTMINSTER, CA 92683

CONTEL  
16071 MOJAVE DR  
VICTORVILLE, CA 92392

ROBERT F WISHER  
15462 SARANAC DR  
WHITTIER, CA 90604

MOPAL CORP INC OR CURRENT  
OCCUPANT  
PO BOX 1588  
BIG BEAR LAKE, CA 92315

PORTER DOROTHY ALLEN LIVING  
TRUST  
44377 ROYAL LYTHAM DR  
INDIO, CA 92201

LAPLACE LLOYD P & PATRICIA L LV  
TR  
16122 BALLAD LN  
HUNTINGTON BEACH, CA 92649

SINDIR KAREN & MUNIR FAMILY  
TRUST  
5374 VISTA GRANDE DR  
SANTA ROSA, CA 95403

HARTER REVOCABLE TRUST 5-24-12  
34530 MINNEOLA RD  
NEWBERRY SPRINGS, CA 92365

FAWNSKIN CORPORATION  
111 S ROOP ST #100  
CARSON CITY, NV 89702

ORTIZ RICHARD & BARBARA LV TR  
9/2/1 OR CURRENT OCCUPANT  
39226 N SHORE DR  
FAWNSKIN, CA 92333

CAROL LORIMOR OR CURRENT  
OCCUPANT  
PO BOX 387  
FAWNSKIN, CA 92333

BAUGHMAN FAMILY TRSUT 10/9/13  
3486 BAHIA BLANCA W #20  
LAGUNA WOODS, CA 92637

HUBERT E HUGHLEY  
PO BOX 1021  
MEEKER, CO 81520

KECK R & L  
REVOCABLE TRUST (8-26-96  
439 MYRTLE ST  
GLENDALE, CA 91203

FRANK CRUZ OR CURRENT OCCUPANT  
PO BOX 22  
FAWNSKIN, CA 92333

BRIAN MAYNARD  
4795 CUBIST CT  
OCEANSIDE, CA 92057

BOONE TRUST 11-21-88 SUB TRUST A  
10144 DAINES DR  
TEMPLE CITY, CA 91780

PATRICK CAREY  
4588 W 130TH ST  
HAWTHORNE, CA 90250

GEORGIA FRABOTTA  
4728 SALOMA  
SHERMAN OAKS, CA 91403

RICHARD DUSABLON  
209 CALLE SERENA  
SAN CLEMENTE, CA 92672

EATON FAMILY TRUST 11-24-09  
10455 LANIGAN RD  
APPLE VALLEY, CA 92308

JILL ROBIN MYERS  
1402 GREENFIELD AVE #1  
LOS ANGELES, CA 90025

AHMED A JALABI OR CURRENT  
OCCUPANT  
39256 N SHORE DR  
FAWNSKIN, CA 92333

RESTATED BAUGHMAN FAMILY TRUST  
6/28 OR CURRENT OCCUPANT  
PO BOX 55  
FAWNSKIN, CA 92333

PATRICK G OLSON  
PO BOX 2048  
SUN CITY, CA 92586

JAMES P DOOLEY OR CURRENT  
OCCUPANT  
PO BOX 98  
FAWNSKIN, CA 92333

KATHY BARNES OR CURRENT  
OCCUPANT  
39110 N SHORE DR  
FAWNSKIN, CA 92333

KEVIN K IBARRA  
29276 AVENIDA LA VISTA  
CATHEDRAL CITY, CA 92234

EDWARD L GIBSON OR CURRENT  
OCCUPANT  
PO BOX 4085  
BIG BEAR LAKE, CA 92315

SYPKENS REVOC LIV TR 4/7/05  
PO BOX 2000  
WRIGHTWOOD, CA 92397

SHIN DANIEL Y & GRACE FAM TR (6/15  
17242 SANDRA LEE ST  
HUNTINGTON BEACH, CA 92649

VLACH DENNIS P TR 9/4/03  
1570 CONSUMER CIR  
CORONA, CA 92880

FRANK W RASCHE II  
937 E ANGELENO AVE  
BURBANK, CA 91501

ROMAN A JANIEC  
1154 N GLENDORA AVE  
GLENDORA, CA 91741

MIRA LOMA RV STORAGE II LLC  
6885 ALTON PKWY #100  
IRVINE, CA 92618

MANNERS FAMILY TRUST 9/11/07 OR  
CURRENT OCCUPANT  
PO BOX 517  
FAWNSKIN, CA 92333

SHARON E NUNO OR CURRENT  
OCCUPANT  
PO BOX 327  
FAWNSKIN, CA 92333

BRISTOW DECLARATION TRUST 1/20/17  
697 MARILYN AVE  
BRAWLEY, CA 92227

DIANE B CALLAHAN OR CURRENT  
OCCUPANT  
PO BOX 373  
BIG BEAR LAKE, CA 92315

INBODY RANDALL E & KAREN REV TR  
5/2  
2035 PASEO NOCHE  
CAMARILLO, CA 93012

HELMS JILL S TRUST 1/6/16  
8221 MCGROARTY AVE  
SUNLAND, CA 91040

WILSON FAMILY TRUST 4/3/79  
1971 PORT TRINITY CIR  
NEWPORT BEACH, CA 92660

MISKAM TRUST 08/06/18  
43720 TENAJA RD  
MURRIETA, CA 92562

KROM STANLEY O AND JANET B TRS  
19441 SURF DALE LN  
HUNTINGTON BEACH, CA 92648

LEONARD BRANDT  
31465 JULIANA FARMS RD  
SAN JUAN CAPISTRANO, CA 92675

DUNCAN MC BRIDE  
1 RUNNING BRAND RD  
ROLLING HILLS, CA 90274

KRILEY TRUST 9-28-12  
522 S 4TH ST  
REDLANDS, CA 92373

BLACKWOOD R DUKE  
3500 BAYBERRY LN  
MALIBU, CA 90265

VAN GELDEREN DANIEL & CINDY  
LIVING  
30046 TRAIL CREEK DR  
AGOURA, CA 91301

BARNESBORO FAMILY LIMITED  
PARTNERSHIP OR CURRENT OCCUPANT  
PO BOX 2808  
BIG BEAR LAKE, CA 92315

FOOTHILL 66 LLC  
3535 INLAND EMPIRE BLVD  
ONTARIO, CA 91764

HUMPHREY MARILYN K REVOC TR 1-  
19-98  
775 KEMP PL  
COVINA, CA 91722

DIANE BRADY CALLAHAN OR  
CURRENT OCCUPANT  
PO BOX 121  
FAWNSKIN, CA 92333

GARY J POLIZZI  
13527 RYE ST #5  
SHERMAN OAKS, CA 91423

MILLER MARCIA SUE TRUST 3/31/08  
7769 OTTO ST  
DOWNEY, CA 90240

MILLER MARCIA SUE TRUST 3-31-08  
7769 OTTO  
DOWNEY, CA 90240

TODD C AILES  
4333 LOWELL AVE  
LA CRESCENTA, CA 91214

BOADO FAMILY TRUST (10-3-02)  
29211 TRAILWAY LN  
AGOURA HILLS, CA 91301

SCHAFER VALENTINA M  
TRUST(9/7/2000)  
PO BOX 3033  
RIVERSIDE, CA 92519

RICHARD KING LEIGH  
33262 SWEET NECTAR RD  
WILDOMAR, CA 92595

FREEMAN JUNE C TRUST 6/5/2008  
6444 E SPRING ST #147  
LONG BEACH, CA 90815

CAMPBELL DONALD R TR  
383 MAGNOLIA DR  
LAGUNA BEACH, CA 92651

BILLINGTON FAMILY TRUST  
3/89 RSTD 8  
614 JASMINE AVE  
CORONA DEL MAR, CA 92625

MOHR LUCILLE B TR  
1225 COTTAGE GROVE  
GLENDALE, CA 91205

ROBERT L ERICKSON  
650 S RANCHO SANTA FE #17  
SAN MARCOS, CA 92078

DANIEL C BROWN  
PO BOX 1296  
TUSTIN, CA 92781

GREENE SUZANNE BOAS TRUST  
(1-17-90)  
2188 LA TIMER LN  
LOS ANGELES, CA 90077

DOREEN GRANPEESHEH  
19019 VENTURA BLVD #300  
TARZANA, CA 91356

GRANPEESHEH DOREEN  
LIVING TRUST 6-1  
21600 OXNARD ST #1800  
WOODLAND HILLS, CA 91367

EUGENE CYR JR OR CURRENT  
OCCUPANT  
PO BOX 277  
FAWNSKIN, CA 92333

ALAN S & ELIZABETH J AB LIV T  
TUSSY  
921 W OLIVE AVE #B  
MONROVIA, CA 91016

HANSON WILLIAM M & CAROLYNN M  
LV TR  
2346 BUENOS AIRES DR  
COVINA, CA 91724

SIMPSON FAMILY TRUST 7/25/15  
5451 E EL PARQUE ST  
LONG BECH, CA 90815

TANGEN DARREN N REV LIV TR 2/8/08  
5233 CARMELYN ST  
TORRANCE, CA 90503

KAREN DOI  
20325 RIM RIDGE RD  
WALNUT, CA 91789

39383 LODGE ROAD LLC OR CURRENT  
OCCUPANT  
PO BOX 267  
FAWNSKIN, CA 92333

SHAWN M WILTSHIRE OR CURRENT  
OCCUPANT  
PO BOX 588  
FAWNSKIN, CA 92333

JAMES THORNBURG  
73328 DIDSBURY RD  
29 PALMS, CA 92277

JAMES DONALD & JOLENE 1998 S  
OHARA  
720 THE STRAND  
MANHATTAN BEACH, CA 90266

ROSS FAMILY TRUST 12/14/17  
325 COLLEEN PL  
COSTA MESA, CA 92627

HOURIGAN JANET LIVING TRUST  
3/17/04  
72 PRESIDIO PL  
PALM DESERT, CA 92260

JAMES ANTHONY & JANICE L L  
PUGLIESE  
8171 BURNHAM CIR  
HUNTINGTON BEACH, CA 92646

SMITH HOWARD T REVOCABLE LIVING  
TRU  
PO BOX 2950  
BIG BEAR LAKE, CA 92315

JACQUELINE GARDNER BURNS  
2200 KHARTOUM PL  
DULLES, VA 20189

DEAN A DOWNEY JR  
15721 PYRITE  
CHINO HILLS, CA 91709

RICHARD ALVARADO  
2461 MANGULAR AVE  
CORONA, CA 92882

JAMES FRARACCI  
1809 HILL ST  
SANTA MONICA, CA 90405

JVN BIG BEAR LLC  
2618 BRAIDED MANE DR  
DIAMOND BAR, CA 91765

DAVID I KONIKSON SR  
PO BOX 173  
FAWNSKIN, CA 92333

BILLINGTON BRUCE L TR  
1872 W CASE ST  
ORANGE, CA 92865

DANIEL J MALONEY  
PO BOX 354  
HARBOR CITY, CA 90720

AKAMINE FAMILY TRUST (11-1-88)  
4406 EMERALD ST  
TORRANCE, CA 90503

MOSSINGER TRUST 9/10/04  
4034 BLUFF PL  
SAN PEDRO, CA 90731

STRENGER DEAN R TR  
12811 HICKORY BRANCH RD  
SANTA ANA, CA 92705

HOUGH REVOCABLE TRUST (8-17-00)  
OR CURRENT OCCUPANT  
PO BOX 508  
FAWNSKIN, CA 92333

GILL FAMILY LIVING TRUST (2/14/1990)  
OR CURRENT OCCUPANT  
PO BOX 6969  
BIG BEAR LAKE, CA 92315

WOODWARD BRYAN W & KIMBERLEE  
FAMILY  
21560 KUDER AVE  
PERRIS, CA 92570

DONALD L KIDDER  
11770 BERNARDO PLAZA CT #212  
SAN DIEGO, CA 92128

POWELL FAMILY TRUST 01/31/08 OR  
CURRENT OCCUPANT  
PO BOX 334  
FAWNSKIN, CA 92333

STROUD FAMILY TRUST 1/11/02  
PO BOX 756  
IDYLLWILD, CA 92549

FRIEDL TRUST AGREEMENT 4/6/81  
23437 LOS ENCINOS WAY  
WOODLAND HILLS, CA 91367

EDWARD WALTERS MENDEZ  
128 S CYPRESS ST  
ORANGE, CA 92866

DEAN E FOX SR OR CURRENT  
OCCUPANT  
PO BOX 13  
FAWNSKIN, CA 92333

HERNANDEZ REV TR 12/21/06 OR  
CURRENT OCCUPANT  
593 SATURMINO DR  
PALM SPRINGS, CA 92262

HEALY FAMILY 2004 REVOCABLE  
TRUST  
15050 GARIBALDI ST  
VICTORVILLE, CA 92394

MICHAEL J MOSER  
PO BOX 4247  
WHITTIER, CA 90607

WEBSTER FAMILY TRUST 6/24/13  
5127 DUNSMORE AVE  
LA CRESCENTIA, CA 91214

ROY E HANSON JR MFG INC  
1600 E WASHINGTON BLVD  
LOS ANGELES, CA 90021

HANSON DEBORAH REVOCABLE LIV  
TR 5-2  
21410 NASHVILLE ST  
CHATSWORTH, CA 91311

BEDFORD D MC INTOSH JR  
220 HIGHLAND PL  
MONROVIA, CA 91016

ISRAWI REVOCABLE FAMILY TRUST  
4/20/1  
463 S JUNE ST  
LOS ANGELES, CA 90020

LAWRENCE R LITTRELL OR CURRENT  
OCCUPANT  
PO BOX 116  
FAWNSKIN, CA 92333

DAWN FORBES OR CURRENT  
OCCUPANT  
1002 CHEROKE ST  
FAWNSKIN, CA 92333

DAWN FORBES OR CURRENT  
OCCUPANT  
PO BOX 35  
FAWNSKIN, CA 92333

SCOTT ONEIL MCCLINTOCK OR  
CURRENT OCCUPANT  
PO BOX 1855  
BIG BEAR CITY, CA 92314

LAPORTE FAMILY TRUST  
17241 HILLWOOD DR  
YORBA LINDA, CA 92886

DARCY GREENE  
23991 LINDLEY ST  
MISSION VIEJO, CA 92691

DAVID ALLEN FLUCK  
1439 KNOLL PARK LN  
FALLBROOK, CA 92028

DONALD SCOTT PEARSON  
2461 SAM JACINTO CT  
CLAREMONT, CA 91711

FEDERAL NATIONAL MORTGAGE  
ASSOCIATION  
2900 ESPERANZA CROSSING  
AUSTIN, TX 75758

ROGER G BEUKELMAN OR CURRENT  
OCCUPANT  
PO BOX 39  
FAWNSKIN, CA 92333

NEWMAN GARY L TRUST 2/23/17  
4980 SULPHUR DR  
MIRA LOMA, CA 91752

CATHERINE M BOYLE  
2564 NAVARRA DR #101  
CARLSBAD, CA 92009



BRUNER FAMILY TRUST OR CURRENT  
OCCUPANT  
PO BOX 556  
FAWNSKIN, CA 92333

JOHN RICHARD & JANE E SURV T  
PARKER OR CURRENT OCCUPANT  
PO BOX 183  
FAWNSKIN, CA 92333

ROBERT WILLIAM VARGA OR  
CURRENT OCCUPANT  
PO BOX 1211  
BIG BEAR LAKE, CA 92315

OAKS FAMILY TRUST 11/22/04  
9965 LA MESA CT  
ALTA LOMA, CA 91701

TEAGUE CHARLES E JR TR 6-2-06 OR  
CURRENT OCCUPANT  
PO BOX 461  
FAWNSKIN, CA 92333

SANDRA L STEERS OR CURRENT  
OCCUPANT  
PO BOX 423  
FAWNSKIN, CA 92333

CHERYL LEFEBVRE  
4002 W 242ND ST  
TORRANCE, CA 90505

GLATZ PETER S REV TRUST 9-7-00 OR  
CURRENT OCCUPANT  
PO BOX 285  
FAWNSKIN, CA 92333

JOHNSTON LIVING TRUST 1-22-13  
4953 CALVIN AVE  
TARZANA, CA 91356

JOHN BEAMAN OR CURRENT  
OCCUPANT  
PO BOX 221  
FAWNSKIN, CA 92333

CRAIG S DOBIS OR CURRENT  
OCCUPANT  
40545 N SHORE LN  
BIG BEAR CITY, CA 92314

CHARLOTTE POTTER  
2437 WINDWARD LN  
NEWPORT BEACH, CA 92660

GUNN FAMILY TRUST 5/18/2005  
5565 AVENIDA ADOBE  
YORBA LINDA, CA 92887

B E KOPASKIE OR CURRENT  
OCCUPANT  
20290 LORENCITA DR  
COVINA, CA 91724

KEVIN DAPROZA  
4029 COLDWATER CANYON AVE  
STUDIO CITY, CA 91604

MOSLEY RONALD & BETTY FAM  
TR 9/8/11  
1040 FAWNSKIN DR  
FAWNSKIN, CA 92333

NORRIS MARILYN JEAN  
LIVING TRUST 6  
3131 FREDERICK ST  
SANTA MONICA, CA 90405

HALL TRUST 8/22/05  
28398 N PARAGON DR  
SANTA CLARITA, CA 91390

ADELA NAVARRO CAMARILLO OR  
CURRENT OCCUPANT  
8153 CALIFORNIA AVE  
SOUTH GATE, CA 90280

GERALD L GREGORY  
PO BOX 86  
FAWNSKIN, CA 92333

DPA TRUST 1/11/17  
38703 VISTA DR  
CATHEDRAL CITY, CA 92234

MEDELLIN PETER & GLORIA FAM TR -  
ES OR CURRENT OCCUPANT  
13520 FENTON AVE  
SYLMAR, CA 91342

DAVID F BUCKINGHAM  
363 LAKESIDE DR  
WOOLLEY, WA 98284

KAREN S DIGIACOMO  
31248 FLYING CLOUD  
LAGUNA NIGUEL, CA 92677

GREENWOOD DANIEL & KATY REV TR  
11/1  
3211 BUTTERCUP LN  
CAMARILLO, CA 93012

VANDER HORCK JOHN C & JO ANN  
TR 4/5  
5141 CARITA ST  
LONG BEACH, CA 90808

CONROY BETTY IRENE  
LIVING TRUST 11  
PO BOX 165  
FAWNSKIN, CA 92333

FAWSKIN CORPORATION OR  
CURRENT OCCUPANT  
26875 CALLE HERMOSA #A  
CAPISTRANO BEACH, CA 92624

HOLDINGS GROUP RUBY OR CURRENT  
OCCUPANT  
30141 ANTELOPE RD D110  
MENIFEE, CA 92584

JESSICA OCHOA  
PO BOX 489 / 39577 RED R BIN R  
FAWSKIN, CA 92333

RUSSELL D HUMPHREYS OR CURRENT  
OCCUPANT  
PO BOX 407  
FAWSKIN, CA 92333

TREMBLEY EVA D REV TR 05/02/006 OR  
CURRENT OCCUPANT  
PO BOX 256  
FAWSKIN, CA 92333

SUZANNE M MOSER OR CURRENT  
OCCUPANT  
PO BOX 6118  
BIG BEAR LAKE, CA 92315

MELINDA M BURDT OR CURRENT  
OCCUPANT  
PO BOX 6848 PMP 308  
BIG BEAR LAKE, CA 92315

THOMAS E DOHERTY OR CURRENT  
OCCUPANT  
39514 N SHORE DR  
FAWSKIN, CA 92333

ROMAN M SILBERFELD  
2049 CENTURY PARK EAST #3700  
LOS ANGELES, CA 90067

CHARLOTTE A WATTS OR CURRENT  
OCCUPANT  
PO BOX 276  
FAWSKIN, CA 92333

CHERYL REIBER OR CURRENT  
OCCUPANT  
PO BOX 206  
FAWSKIN, CA 92333

WAYNE L PARKER OR CURRENT  
OCCUPANT  
PO BOX 273  
FAWSKIN, CA 92333

BERNARD ALEXANDER MEISINGER OR  
CURRENT OCCUPANT  
PO BOX 247  
FAWSKIN, CA 92333

KIM-ANDERSON TRUST 06/27/18  
18080 GOLDEN LEAF LN  
RIVERSIDE, CA 92504

WHEELER FAMILY TRUST 8/19/05  
197 PECKHAM RD  
AZUSA, CA 91702

MUHAR GEORGE SEPARATE PROP TR  
11/23  
20009 ILUSO AVE  
WALNUT, CA 91789

BRYAN A RIVERA OR CURRENT  
OCCUPANT  
PO BOX 211  
FAWSKIN, CA 92333

ROBERT CARTER OR CURRENT  
OCCUPANT  
PO BOX 156  
FAWSKIN, CA 92333

HENRICH FAMILY REVOCABLE LIV TR  
8/95 OR CURRENT OCCUPANT  
PO BOX 202  
FAWSKIN, CA 92333

RICHARD A BAUMGARTNER OR  
CURRENT OCCUPANT  
PO BOX 1567  
BIG BEAR, CA 92315

ROBINSON DAISY ALAS REV  
TRUST 6/15  
321 DENDY SKY LN  
VALLEY CENTER, CA 92028

NEW JERSEY INSTITUTE OF  
TECHNOLOGY  
310 FENSTER HALL  
NEWARK, NJ 7012

BIG BEAR SHORES HOMEOWNERS  
ASSN INC  
5931 KANAN DUME RD  
MALIBU, CA 90265

LOZANO FAM 2007 REV LIV TR  
912 S HILLVIEW AVE  
LOS ANGELES, CA 90022

LUIS MOYA  
74912 SAGUARO LN  
INDIAN WELLS, CA 92210

PAUL G ALLMAN  
326 VIA SAN SEBASTIAN  
REDONDO BEACH, CA 90277

LDR INVESTMENT REAL ESTATE LLC  
26 LAGUNITA DR  
LAGUNA BEACH, CA 92651

MARK L WEAVER  
846 GAIL CT  
WALNUT, CA 94598

BORBA FAMILY TRUST 07/28/00  
1205 CAMINO MARASOL  
PALM SPRINGS, CA 92262

DEVLIN TIMOTHY P AND CHERYL A  
TRS  
16 MONTECILLO DR  
ROLLING HILLS EST, CA 90274

CURRENT OCCUPANT  
348 GREENSPOT BLVD  
BIG BEAR CITY, CA 92314

ROMAN CATHOLIC BISHOP OF SAN  
BDNO  
1201 E HIGHLAND AVE  
SAN BERNARDINO, CA 92404

MILLER FAMILY TRUST 9/4/05  
3582 DURHAM CIR  
OCEANSIDE, CA 92056

KATHLEEN A MACINNES OR CURRENT  
OCCUPANT  
PO BOX 6848 PMB 413  
BIG BEAR LAKE, CA 92315

GALLADE RICHARD AND MARY LOU  
TR  
8116 SCHOLARSHIP  
IRVINE, CA 92612

PETER L PHILLIPS OR CURRENT  
OCCUPANT  
PO BOX 115  
FAWNSKIN, CA 92333

ALVARO ORTEGA  
479 BELFORD RD  
IMPERIAL, CA 92251

JESSE BUCIO  
9431 SHANNON AVE  
GARDEN GROVE, CA 92842

SNELL CHARLES & BONNIE REV LIV TR  
OR CURRENT OCCUPANT  
PO BOX 7114  
BIG BEAR LAKE, CA 92315

COUNTY OF SAN BERNARDINO OR  
CURRENT OCCUPANT  
42090 NORTH SHORE DR  
BIG BEAR CITY, CA 92314

KEVIN STEGER  
5578 ANGELUS AVE  
SAN GABRIEL, CA 91776

RICHARD T PEREZ OR CURRENT  
OCCUPANT  
42221 N SHORE DR  
BIG BEAR CITY, CA 92314

KEITH C JONES OR CURRENT  
OCCUPANT  
PO BOX 1859  
BIG BEAR CITY, CA 92314

WILSON WILLIAM R SEPARATE PROP  
TR 8 OR CURRENT OCCUPANT  
PO BOX 6375  
BIG BEAR LAKE, CA 92315

FRAZIER FAMILY TRUST 8/1/02  
27 BUGGY WHIP DR  
ROLLING HILLS, CA 90274

TADEO RICHARD E TRUST 06/02/17  
7168 MACAPA DR  
LOS ANGELES, CA 90068

CYNTHIA WHEELER  
756 VERMELLEN DR  
RIPON, CA 95366

EPISCOPAL CH / DIOCESE PROTESTANT  
PO BOX 512164  
LOS ANGELES, CA 90051

SHEPHERD/PINES LUTHERAN CHURCH  
B B L  
PO BOX 1606  
BIG BEAR LAKE, CA 92315

APPLE VALLEY CHURCH OF THE  
NAZARENE  
PO BOX 2636  
APPLE VALLEY, CA 92307

MARK GLENN MOTHERSPAW OR  
CURRENT OCCUPANT  
PO BOX 1582  
BIG BEAR CITY, CA 92314

CONEEN SUSAN FAMILY TRUST 3/25/04  
OR CURRENT OCCUPANT  
PO BOX 1091  
BIG BEAR LAKE, CA 92315

DADKHAH FAMILY TRUST  
10729 CHERRY HILL DR  
SAN DIEGO, CA 92130

BAKER RONALD REVOCABLE LIVING  
TR OR CURRENT OCCUPANT  
PO BOX 6501  
BIG BEAR LAKE, CA 92315

RICK M KAPLAN  
2020 MAIN ST #1000  
IRVINE, CA 92614

BRICKLEY THOMAS & KIMBERLY  
TR 1-14  
957 W REECE ST  
SAN BERNARDINO, CA 92411

LISA K SCHOENBERGER  
5221 WAVECREST WAY  
OXNARD, CA 93035

VCA NORTH SHORE ANIMAL HOSPITAL  
INC  
12401 W OLYMPIC BLVD  
LOS ANGELES, CA 90064

LOHMAN SLADE A TRUST 10-15-01  
530 COMMERCE AVE #B  
PALMDALE, CA 93550

CHARLES LOUGH  
4301 HILLDALE RD  
SAN DIEGO, CA 92116

BOBBY YOON  
78602 BLACKSTONE CT  
BERMUDA DUNES, CA 92203

NOONAN RJ & SUSAN MILTONA TR  
09/07  
14543 CORNISHCREST RD  
WHITTIER, CA 90604

LEVY CADAVID REVOCABLE TR 8/7/18  
2315 RIDGEWAY RD  
SAN MARINO, CA 91108

LAZARUS ALLEN S TRUST 8/27/08  
7224 W 91ST ST  
LOS ANGELES, CA 90045

GRAHAM HAROLD E TR  
1 BOONE  
IRVINE, CA 92620

CASAYURAN B KEVIN  
1291 SANTA MARIA DR  
CHULA VISTA, CA 91913

JEFFREY EUGENE THOMPSON  
2801 MANGULAR AVE  
CORONA, CA 92882

GREEN GEORGE & LINDA TRUST 9/17/87  
26 MICHAEL RD  
LADERA RANCH, CA 92694

MIKE V CUPSA  
224 S LEANDRO ST  
ANAHEIM, CA 92807

BUTLER FAMILY TRUST 9/27/91  
954 SANTA HIDALGA  
SOLANA BEACH, CA 92075

HOTZ JERRY A TR  
6747 BONNIE VIEW DR  
SAN DIEGO, CA 92119

STEIN HOLDINGS LLC  
2860 MICHELLE DR #150  
IRVINE, CA 92606

LORENZEN DAVID A TR  
PO BOX 6718  
BIG BEAR LAKE, CA 92315

RICHARD SOUTH  
908 VIA PANORAMA  
PALOS VERDES ESTA, CA 90274

GELBART FAMILY TRUST 11/5/93  
6330 MEADOWBRUSH CIR  
SAN DIEGO, CA 92130

JAMIE A DIAMOND  
960 N TUSTIN ST #371  
ORANGE, CA 92867

MARINEL PUSCAS  
25231 DE SALLE ST  
LAGUNA HILLS, CA 92653

ROSE TRUST (8-5-87) OR CURRENT  
OCCUPANT  
PO BOX 6336  
BIG BEAR LAKE, CA 92315

DORIAN FILIPESCU  
3695 CYPRESS LN  
YORBA LINDA, CA 92886

GREGORY LEE HAHS  
954 W PINTO CT  
UPLAND, CA 91786

GORSKI J ROGER REV TR 7/28/05  
418 E BALBOA BLVD  
NEWPORT BEACH, CA 92661

JEFFREY DANIEL JOHNSON OR  
CURRENT OCCUPANT  
42583 BEAR LOOP  
BIG BEAR CITY, CA 92314

JANET L UNDERWOOD  
7329 MARINA PACIFICA DRIVE N  
LONG BEACH, CA 90803

MEHDI ASGARINEJAD  
61 SHADY LN  
IRVINE, CA 92603

INGRUM FAMILY TRUST 1/6/09  
PO BOX 19028  
NEWBURY PARK, CA 91319

KEYLIS FAMILY TRUST 5/5/05  
18619 VENTURA BLVD  
TARZANA, CA 91356

NOSEWORTHY TRUST 6/6/11  
11543 CREEKSTONE LN  
SAN DIEGO, CA 92128

NISSAN FAMILY REV LIVING TRUST 4-  
17 OR CURRENT OCCUPANT  
PO BOX 7016  
BIG BEAR LAKE, CA 92315

LANDOLFI DOMINICK LIVING TR 2003  
6/1 OR CURRENT OCCUPANT  
PO BOX 120513  
BIG BEAR LAKE, CA 92315

ALEJANDRO R ALMADA  
PO BOX 254  
NORCO, CA 92860

ZADA FAMILY TRUST 1-31-03  
30 LAKESIDE DR  
BUENA PARK, CA 90621

CHRISTIAN R DARVILLE  
1129 W CAPITOL DR #40  
SAN PEDRO, CA 90723

BROWN FAMILY TRUST 7/15/03  
475 W 26TH ST  
UPLAND, CA 91784

COD BB LLC  
11631 ARGYLE DR  
LOS ALAMITOS, CA 90720

RICKY P SMITH OR CURRENT  
OCCUPANT  
PO BOX 1651  
BIG BEAR CITY, CA 92314

LONG R SCOTT DE  
403 AVENIDA OSSA  
SAN CLEMENTE, CA 92672

PATISON LIVING TRUST 10/16/01  
3115 SONRISA DR  
CORONA, CA 92881

42432 BEAR LOOP LLC  
6736 VAN NUYS BLVD  
VAN NUYS, CA 91405

MELENDEZ EDWARD & CHRYS C REV  
TR OR CURRENT OCCUPANT  
PO BOX 3387  
BIG BEAR CITY, CA 92314

DEBORAH K SETZER  
3669 HIDDEN RIDGE RD  
JAMUL, CA 91935

KURIEN JOSEPH  
5082 GILLINGHAM  
WESTMINISTER, CA 92683

SUSAN M VALLES  
17045 MORROW MEADOW LN  
PERRIS, CA 92570

DECLARATION OF TRUST 6-9-99  
34863 VIA JOSEFINA  
RANCHO MIRAGE, CA 92270

HAFEN FAMILY TRUST 08/07/08 OR  
CURRENT OCCUPANT  
PO BOX 1216  
BIG BEAR LAKE, CA 92315

CURRENT OCCUPANT  
340 GREENSPOT RD  
BIG BEAR CITY, CA 92314

FARID F YOUSSEF  
16921 PARTHENIA ST #201  
NORTHRIDGE, CA 91343

JULIE M RICH  
306 COPPER MOUNTAIN DR  
FENTON, MO 63026

ROGER W HERRICK  
36495 RODGERS LN  
YUCAIPA, CA 92399



DAVID MUNOZ  
1139 GAYWOOD ST  
SAN DIEGO, CA 92154

CRAIG HIGHTOWER OR CURRENT  
OCCUPANT  
PO BOX 3034  
BIG BEAR, CA 92314

MICHAEL R JONES  
19474 ROYAL OAKS RD  
APPLE VALLEY, CA 92308

ROSA I MENDO OR CURRENT  
OCCUPANT  
PO BOX 689  
BIG BEAR CITY, CA 92314

ELLA L B KENOLIO  
2304 ANABAS AVE  
SAN PEDRO, CA 90732

RICHARD YOUNG OR CURRENT  
OCCUPANT  
1123 W MOUNTAIN VIEW BLVD  
BIG BEAR, CA 92314

TORRES ROBERT SIAS REVOCABLE  
TRUST  
536 HIDDEN VALLEY DR  
AZUSA, CA 91702

HORN JUDITH G LIVING TRUST 10-04-10  
OR CURRENT OCCUPANT  
PO BOX 2050  
BIG BEAR CITY, CA 92314

SSIH HOLDINGS LLC  
3825 DEL AMO BLVD  
TORRANCE, CA 90503

AMANCIO A DIZON  
321 CODY RD  
SAN DIMAS, CA 91773

RAPHAEL D LIGHTNER  
1228 S FLEETWELL AVE  
WEST COVINA, CA 91791

LARRY C BERRYMAN  
2844 GERTRUDE ST  
RIVERSIDE, CA 92506

RICHARD S LYANS  
3151 BROOKHILL ST  
LA CRESCENTA, CA 91214

KEN FISHER OR CURRENT OCCUPANT  
PO BOX 7127  
BIG BEAR LAKE, CA 92315

DEAN ROSS  
1525 CALLAHAN AVE  
HENDERSON, NV 89014

JASON R HALDEMAN OR CURRENT  
OCCUPANT  
PO BOX 318  
BIG BEAR LAKE, CA 92315

ENRIQUE JIMINEZ OR CURRENT  
OCCUPANT  
PO BOX 3272  
BIG BEAR CITY, CA 92314

STEVE HIGGINS OR CURRENT  
OCCUPANT  
PO BOX 3353  
BIG BEAR LAKE, CA 92315

GEORGE E ESCOBEDO  
43123 AVENIDA ISABELLA  
INDIO, CA 92203

KARAPET INDZHEYAN  
8656 SYLMAR AVE  
PANORAMA CITY, CA 91402

CHEESMAN TRUST 10/30/15  
12192 17TH ST  
YUCAIPA, CA 92399

SAMUEL M ACOSTA  
12134 HEMLOCK  
EL MONTE, CA 91732

PAN STORAGE PETER OR CURRENT  
OCCUPANT  
PO BOX 1653  
BIG BEAR CITY, CA 92314

ROBERT C STAMPS  
154 MELROSE AVE  
MONROVIA, CA 91016

HAROLD F MONTOYA  
9702 MELINDA CIR  
HUNTINGTON BCH, CA 92646

ZHENYING JIANG  
471 SILVERADO ST  
BARSTOW, CA 92311

SOCAL REALTY & INVESTMENT INC  
330 GODDARD  
IRVINE, CA 92618

TAYLOR RONALD LIVING TRUST  
8/12/92 OR CURRENT OCCUPANT  
PO BOX 3192  
BIG BEAR CITY, CA 92314

CURRENT OCCUPANT  
328 GREENSPOT RD  
BIG BEAR CITY, CA 92314

JERRY L KIMBRO OR CURRENT  
OCCUPANT  
PO BOX 3065  
BIG BEAR CITY, CA 92314

REBA A BRUTTO  
144 N HACIENDA AVE  
GLENDDORA, CA 91741

KISTER FAMILY TRUST 7-29-87  
9549 SHOSHONE AVE  
NORTHRIDGE, CA 91325

CALVIN P PRAMANN OR CURRENT  
OCCUPANT  
PO BOX 1565  
BIG BEAR LAKE, CA 92315

JACK SMITH  
19349 PAUMA VALLEY DR  
NORTHRIDGE, CA 91326

MURIEL J MEGGERSON  
211 W LAS FLORES DR  
ALTADENA, CA 91001

DEREK VIGNOVICH  
1320 E HILL ST  
SIGNAL HILL, CA 90755

LOWELL J KNUDSEN  
PO BOX 214  
HEMET, CA 92546

GARZA ROBERT MALDONADO & IRMA  
TRUST  
16612 DIANE AVE  
BELLFLOWER, CA 90706

STAN HUDECEK  
10408 LLONA AVE #3  
LOS ANGELES, CA 90064

LANE M EVANS  
831 DARRELL ST  
COSTA MESA, CA 92627

NOEL ALVARADO & VERA HOLG  
SANDOVAL  
6291 CHERRY AVE  
LONG BEACH, CA 90805

BURNS GARY ALAN SEP PROP TR 1-6-07  
5690 WESTFIELD ST  
YORBA LINDA, CA 92887

PETERMANN URSEL SEPARATE PROP  
TR OR CURRENT OCCUPANT  
431 ETON LN  
BIG BEAR CITY, CA 92314

GINSBERG FAMILY TRUST  
343 S SEAWARD AVE  
VENTURA, CA 93003

JAMES FENNER OR CURRENT  
OCCUPANT  
121 E COUNTRY CLUB BLVD  
BIG BEAR CITY, CA 92314

GHIOTTO FAMILY TRUST 6-8-10  
39167 LOS GATOS DR  
MURRIETA, CA 92563

MICHAEL A PUGHE JR OR CURRENT  
OCCUPANT  
PO BOX 2386  
BIG BEAR CITY, CA 92314

ELIZABETH P ANLEU OR CURRENT  
OCCUPANT  
PO BOX 710  
BIG BEAR CITY, CA 92314

DELLOLIO PAUL & LENA FAMILY  
TR 2/2  
20150 PINGREE WAY  
YORBA LINDA, CA 92887

VENEGAS GUILLERMINA CORRAL-DE  
PO BOX 595  
BIG BEAR CITY, CA 92314

MIRANDA AYALA DI STEFANO  
PO BOX 452  
REDONDO BEACH, CA 90277

IAZEOLLA SALLY TRUST 3/5/11 OR  
CURRENT OCCUPANT  
PO BOX 391  
BIG BEAR LAKE, CA 92315

BIG BEAR CITY COMMUNITY SERVICES  
DIS OR CURRENT OCCUPANT  
PO BOX 558  
BIG BEAR CITY, CA 92314

GAYLE HOOVER  
23926 DARBUN DR  
NEWHALL, CA 91321

BIG BEAR CITY COMMUNITY SERVICES  
DIS OR CURRENT OCCUPANT  
PO BOX 558  
BIG BEAR CITY, CA 92314

JERRY C ROGERS OR CURRENT  
OCCUPANT  
PO BOX 1844  
BIG BEAR CITY, CA 92314

KAHN JERRY FAMILY TRUST  
78 OLA MAU ST  
KAILUA KONA, HI 96740

BIG BEAR INVESTMENTS & RENTALS  
LLC OR CURRENT OCCUPANT  
PO BOX 1254  
BIG BEAR LAKE, CA 92315

CLAUDIO CAPRA  
19339 CITRONIA ST  
NORTHRIDGE, CA 91324

FARRELL RANDY O  
70130 MIRAGE COVE  
RANCHO MIRAGE, CA 92270

STAYCATION INC  
5768 SHEFFIELD AVE  
RIVERSIDE, CA 92506

ROBERT W BROBST  
8430 MENKAR RD  
SAN DIEGO, CA 92126

STEVEN C EDWARDS  
13544 IVANPAH  
APPLE VALLEY, CA 92308

THOMAS JOHN & KAREN S FAM  
DICKMANN  
6458 RED OAK DR  
CORONA, CA 92880

NELSON FAMILY TRUST 6/19/02  
7849 CARDINAL DR  
MOHAVE VALLEY, AZ 86440

EWINS ELKE LINN REV TR 4-27-14  
626 N SIERRA MADRE BLVD  
PASADENA, CA 91107

JIMMY CRIST OR CURRENT OCCUPANT  
PO BOX 824  
BIG BEAR CITY, CA 92314

MARK W BROWN OR CURRENT  
OCCUPANT  
PO BOX 209  
BIG BEAR CITY, CA 92315

GOLDTIBS INC  
2 ILLUMINATA LN  
LADERA RANCH, CA 92694

GLOBAL SIGNAL ACQUISITIONS IV LLC  
4017 WASHINGTON RD PMB #331  
MCMURRAY, PA 15317

KENNETH LARSON  
14743 CHOLAME RD  
VICTORVILLE, CA 92392

FT & PD LLC  
2500 E IMPERIAL HWY #201-2  
BREA, CA 92128

JAMES C MARTINSON OR CURRENT  
OCCUPANT  
PO BOX 599  
BIG BEAR CITY, CA 92314

ADRINE OGANESYAN  
1051 JUSTIN AVE #303  
GLENDALE, CA 91201

LISA NOBUMOTO OR CURRENT  
OCCUPANT  
PO BOX 2177  
BIG BEAR CITY, CA 92314

MARGUARITE MENALDI OR CURRENT  
OCCUPANT  
PO BOX 866  
BIG BEAR CITY, CA 92314

VICTOR CASTILLO OR CURRENT  
OCCUPANT  
PO BOX 1677  
BIG BEAR CITY, CA 92314

MARISOL OBRIEN  
338 REEDSFORD RD  
MYRTLE POINT, OR 97458

SALVADOR FRAUSTO  
234 N EL ENCINO DR  
DIAMOND BAR, CA 91765

MARIA D FRAUSTO  
4016 VELMA AVE  
EL MONTE, CA 91731

MARIA D FRAUSTO  
24377 SYLVAN GLEN RD  
DIAMOND BAR, CA 91765

CRESPO ALBERT AND BEVERLY  
FAM TR 6  
1628 RAINBOW KNOLL  
CHINO HILLS, CA 91709

SALLY DAVIS OR CURRENT OCCUPANT  
PO BOX 6359  
BIG BEAR LAKE, CA 92315

SCHAFER FAMILY TRUST (07-13-04)  
3617 N BELLFLOWER BLVD  
LONG BEACH, CA 90808

MUMM RICHARD ALLEN REVOCABLE  
LIVING  
2053 DAFFODIL WAY  
HEMET, CA 92545

BARNESBORO FAMILY LIMITED  
PARTNERSHIP OR CURRENT  
OCCUPANT  
PO BOX 618  
BIG BEAR LAKE, CA 92315

BARNESBORO FAMILY LIMITED  
PARTNERSHIP OR CURRENT  
OCCUPANT  
PO BOX 2808  
BIG BEAR LAKE, CA 92315

PAMELA J JEREMIAH  
4466 N MAGNOLIA DR  
ENOCH, UT 84721

ANDREA L SENTER OR CURRENT  
OCCUPANT  
PO BOX 638  
BIG BEAR LAKE, CA 92315

REITZEL FRANK W AND DONNA R TRS  
375 GLOCKER CT  
HENDERSON, NV 89012

JOHN H BROXMEIER OR CURRENT  
OCCUPANT  
PO BOX 2506  
BIG BEAR CITY, CA 92314

MOHAMAD RAMI JABER  
14090 CRESENTA WAY  
RANCHO CUCAMONGA, CA 91739

SCHUTZ CAROL C TRUST A  
296 PACIFIC AVE  
CAYUCOS, CA 93430

SCOTT RICHARD L & MARY LOU G  
FAM TR  
14240 DESCANCO DR  
PERRIS, CA 92570

BECKHARD-BECK FAMILY TR 4/30/15  
4616 W SAHARA AVE STE 1 #606  
LAS VEGAS, NV 89102

ESTHER RUVALCABA  
1413 W 94TH ST  
LOS ANGELES, CA 90047

DORTON DANNY & KATHY TRUST  
7/5/14 OR CURRENT OCCUPANT  
PO BOX 81  
BIG BEAR CITY, CA 92314

JUSTINE A FRAZEE OR CURRENT  
OCCUPANT  
125 E SHERWOOD BLVD  
BIG BEAR CITY, CA 92314

POWELL JAMES P TRUST 9-19-03  
8528 ADOREE ST  
DOWNEY, CA 90242

BROWN FAMILY TRUST 4/1/05  
81 LIMWOOD  
IRVINE, CA 92614

MICHAEL CONTRERAS OR CURRENT  
OCCUPANT  
PO BOX 827  
BIG BEAR CITY, CA 92514

MARIO MEDINA  
5645 OXFORD PL  
GOLETA, CA 93117

WILLIAM A WESTOVER  
PO BOX 1780  
BIG BEAR CITY, CA 92314

JAMES L EARHART  
15841 REDLANDS ST  
WESTMINSTER, CA 92683

ROBERT P HUNT  
259 KALORAMA ST  
VENTURA, CA 93001

REVERSE MORTGAGE SOLUTIONS INC  
14405 WALTERS RD  
HOUSTON, TX 77014

SCHRODER FAMILY TRUST 01/16/87 OR  
CURRENT OCCUPANT  
PO BOX 1653  
BIG BEAR CITY, CA 92314

SHORR HERSCHEL & GIL 2000 REV  
TRUST  
5430 GENTRY AVE  
VALLEY VILLAGE, CA 91607

RICHELIEU M MAICO  
666 LONE EAGLE RD  
WALNUT, CA 91789

JON PORCHER OR CURRENT  
OCCUPANT  
PO BOX 1785  
BIG BEAR CITY, CA 92314

BELTRAN FAMILY TRUST 6-23-00  
20537 LISA GAIL DR  
SANTA CLARITA, CA 91350

THOMAS FEGLEY OR CURRENT  
OCCUPANT  
PO BOX 3465  
BIG BEAR CITY, CA 92314

RUDY E GARCIA  
12815 NEWTON ST  
SYLMAR, CA 91342

ADRIANA MORATINOS  
1038 N PASS  
BURBANK, CA 91505

FAIRWAY 2015 REVOCABLE TRUST OR  
CURRENT OCCUPANT  
PO BOX 1307  
BIG BEAR LAKE, CA 92315

MELVYN A BRAKEBILL OR CURRENT  
OCCUPANT  
PO BOX 2051  
BIG BEAR CITY, CA 92314

SEVCIK FAMILY TRUST 9-22-99  
5506 INDIAN HILLS DR  
SIMI VALLEY, CA 93063

BURNS LAND & BUILDING INC  
245 CLAREMONT AVE  
LONG BEACH, CA 90803

THARALSEN FAMILY TRUST 1/15/08  
173 JOAQUIN CIR  
DANVILLE, CA 94526

VICTOR ANDERSON III  
1600 ESPLANADE #C  
REDONDO BEACH, CA 90277

TORRE TRUST (1-26-01)  
963 CHESTNUT CT  
CHULA VISTA, CA 91910

VERNICE GODFREY OR CURRENT  
OCCUPANT  
PO BOX 2324  
BIG BEAR CITY, CA 92314

JACKSON FREDERICK A TR 10-1-10  
1902 MARIGOLD ST  
POMONA, CA 91767

STACY L MURILLO OR CURRENT  
OCCUPANT  
232 E FAIRWAY BLVD  
BIG BEAR CITY, CA 92314

BREMER RANDAL R REVOCABLE  
TRUST 5/2 OR CURRENT OCCUPANT  
PO BOX 301  
BIG BEAR CITY, CA 92314

MICHAEL DE RUBERTIS  
4447 MARY ELLEN AVE  
SHERMAN OAKS, CA 91423

WINDSTAR INVESTMENTS LLC  
3410 LA SIERRA AVE #F37  
RIVERSIDE, CA 92503

225 E COUNTRY CLUB BLVD TR 2/22/1  
PO BOX 335  
WOODLAND HILLS, CA 91365

ROBERT R RAMSAUR OR CURRENT  
OCCUPANT  
PO BOX 6848  
BIG BEAR LAKE, CA 92315

FRANK MURPHY  
7060 SHOUP AVE #188  
CANOGA PARK, CA 91303

VIS TRUST 5/12/2011  
6385 LA CUMBRE RD  
SOMIS, CA 93066

SILVERMAN PHILLIP E TR 6/21/13  
620 S EUCLID ST  
ANAHEIM, CA 92802

CYNTHIA ANN BOOTH OR CURRENT  
OCCUPANT  
205 E COUNTRY CLUB BLVD  
BIG BEAR CITY, CA 92314

TIMOTHY STANLEY  
22030 MILESTONE ST  
SANTA CLARITA, CA 91390

MOISES GALLARDO  
18907 WILLARD ST  
RESEDA, CA 91335

STEPHAN MKRTCHYAN  
13121 ARMINTA ST  
NORTH HOLLYWOOD, CA 91605

BLACK ROMA L REVOCABLE TRUST  
3/6/18  
20262 JOHNSON LN  
HUNTINGTON BEACH, CA 92626

JOHN KITCHENS  
PO BOX 178  
SOMIS, CA 93066

GUARDADOS CORPORATION  
82204 HWY 111 #A  
INDIO, CA 92201

KEITH FRED D TR  
1857 MAUNALOA PL  
NORCO, CA 92860

MOUNTAIN SPRINGS LIVING TRUST  
(2-27)  
PO BOX 4029  
CRESTLINE, CA 92325

SALMONSEN HOLDINGS LLC  
PO BOX 3552  
CULVER CITY, CA 90231

BEDLEY EVERETT K TR  
10101 VAN PUTTEN  
BELLFLOWER, CA 90706

DANIEL PASTORE  
374 S MIRALESTE DR #403  
SAN PEDRO, CA 90732

VILA VICTOR M FAMILY TRUST  
626 KELSON CT  
CHULA VISTA, CA 91911

PETER J SCHMITT OR CURRENT  
OCCUPANT  
PO BOX 7166  
BIG BEAR LAKE, CA 92315

TERRY KAUFFMAN OR CURRENT  
OCCUPANT  
PO BOX 2739  
BIG BEAR CITY, CA 92314

DAVID MICHAEL HERNANDEZ OR  
CURRENT OCCUPANT  
PO BOX 1894  
BIG BEAR CITY, CA 92314

MEYER DAVID & MARY FAMILY TT  
12/16  
24105 FULMAR AVE  
TORRANCE, CA 90501

MCMAHON SHAUN P LIVING TRUST  
8/16/1  
626 KELSO CT  
CHULA VISTA, CA 91911

ANTHONY ALARCON  
2198 ARDEN CIR  
CORONA, CA 92882

RUSSELL E SCANLON  
23492 VIA BURRIANA  
MISSION VIEJO, CA 92691

MIGUEL CARRILLO JR  
17963 LOS CANYON RD #57  
CANYON COUNTRY, CA 91387

KENNETH J GREENE OR CURRENT  
OCCUPANT  
PO BOX 1557  
BIG BEAR CITY, CA 92314

JASON CLAY  
504 4TH ST  
IMPERIAL BEACH, CA 91932

NELSEN MICHAEL ROBERT TRUST  
2/26/10  
257 SANTA ISABEL AVE  
COSTA MESA, CA 92627

CHARLES D MORRIS  
4011 FARRALON WAY  
OXNARD, CA 93035

TAYLOR FAMILY TRUST 11-10-04  
2183 PASEO DEL MAR  
SAN PEDRO, CA 90722

ACOSTA FAMILY TRUST 1/27/17 OR  
CURRENT OCCUPANT  
PO BOX 6167  
BIG BEAR LAKE, CA 92315

JARED T SWIERCZEK  
342 S COCHRAN AVE PH #403  
LOS ANGELES, CA 90036

DIANA ALVAREZ OR CURRENT  
OCCUPANT  
PO BOX 3684  
BIG BEAR LAKE, CA 92315

FARAZ FARDIN OR CURRENT  
OCCUPANT  
PO BOX 6212  
BIG BEAR LAKE, CA 92315



THOMAS J WILSON  
10945 MOUNTAIN AVE  
TUJUNGA, CA 91042

AMIE M RUYF OR CURRENT  
OCCUPANT  
PO BOX 3014  
BIG BEAR CITY, CA 92314

BRIAN SCOTT CARLEVATO  
PO BOX 893  
TWIN PEAKS, CA 92391

FRANK J ROSE  
PO BOX 296  
DANA POINT, CA 92629

JOHN PRIOLO  
19020 KINBRACE ST  
PORTER RANCH, CA 91326

DONALD R VERNAY  
228 S REESE PL  
BURBANK, CA 91506

WILLIAM MARTINEZ  
4124 E DEL VALLE AVE  
ORANGE, CA 92869

ANDREW P LINDOW OR CURRENT  
OCCUPANT  
PO BOX 1925  
BIG BEAR CITY, CA 92314

GAELYN HERRERA OR CURRENT  
OCCUPANT  
10636 OWENSMOUTH AVE  
CHATSWORTH, CA 91311

EDWARDS JOHN D TR  
2729 VIA ARBOLEDA  
SAN CLEMENTE, CA 92672

CHANCE ANTHONY B TRUST  
201 E BIRCH ST  
BREA, CA 92821

TERRY C NICOLAI OR CURRENT  
OCCUPANT  
PO BOX 1851  
BIG BEAR CITY, CA 92314

KATHERINE L WALDRON  
611 RICHBROOK DR  
CLAREMONT, CA 91711

BASIL LEONARD DANTINNE OR  
CURRENT OCCUPANT  
321 E COUNTRY CLUB BLVD  
BIG BEAR CITY, CA 92314

PAYNE KATHLEEN TRUST (05-15-2001)  
OR CURRENT OCCUPANT  
PO BOX 3003  
BIG BEAR CITY, CA 92314

ALAN R PATTON  
69704 NORTHHAMPTON AVE  
CATHEDRAL CITY, CA 92234

JONES S DOUGLAS RV TR 3-8-07  
5152 LEHER DR  
SAN DIEGO, CA 92117

SCOTT C DICKINSON  
19507 HUASNA RD  
APPLE VALLEY, CA 92307

PATRICIA L JOHNSON  
1945 PALMERSTON PL  
LOS ANGELES, CA 90027

HJROCKS TRUST FUND 6/14/2011  
832 AVENIDA LOMA VISTA  
SAN DIMAS, CA 91773

ELIJAH J COVARRUBIO  
11864 7TH AVE  
HESPERIA, CA 92345

MARTIN VALDEZ-TAFOYA OR  
CURRENT OCCUPANT  
PO BOX 7244  
BIG BEAR LAKE, CA 92315

CHESKI THOMAS E FAMILY TRUST  
11/18  
2520 AMEN CORNER RD  
PFLUGERVILLE, TX 78660

CESAR A FALCONETT OR CURRENT  
OCCUPANT  
PO BOX 616  
BIG BEAR CITY, CA 92314

VALENTIN POP  
30590 SUSAN DR  
CATHEDRAL CITY, CA 92234

TERI SCOTT OR CURRENT OCCUPANT  
PO BOX 1989-247  
BIG BEAR LAKE, CA 92315

LADO KMOCH OR CURRENT  
OCCUPANT  
PO BOX 2016  
BIG BEAR CITY, CA 92314

POSTHUMA JOHN R LIV TRUST (11/2/87)  
1995 E VILLA ST  
PASADENA, CA 91107

BROVIAK FAMILY TRUST  
2715 COVE ST  
CORONA DEL MAR, CA 92625

JONES PAUL D TR  
14505 EADBROOK DR  
HACIENDA HEIGHTS, CA 91745

MARK S PACIFICAR  
7444 ADDISON RD  
RANCHO CUCAMONGA, CA 91730

XELA BELTON  
PO BOX 1873  
ATASCADERO, CA 93423

BALTAZAR R HALLBERG  
PO BOX 9308  
ALTA LOMA, CA 91701

BALTAZAR R HALLBERG  
PO BOX 9308  
ALTA LOMA, CA 91701

LOIS R EDDY OR CURRENT OCCUPANT  
PO BOX 2744  
BIG BEAR CITY, CA 92314

IRENE HILL  
680 NEWPORT CENTER DR #250  
NEWPORT BEACH, CA 92660

GLENN A RUBY  
PO BOX 3267  
LA HABRA, CA 90632

ROBERT E TURNER  
1633 VIA TULIPAW  
SAN CLEMENTE, CA 92673

CODY SHAVER  
3292 SIERRA AVE  
NORCO, CA 92860

BRUCE W KEATING OR CURRENT  
OCCUPANT  
304 E COUNTRY CLUB BLVD  
BIG BEAR CITY, CA 92314

COOPER DIANE LUCIA TR 7/17/13 OR  
CURRENT OCCUPANT  
PO BOX 6968  
BIG BEAR LAKE, CA 92315

JOHNNY LEWIS MATARA  
1662 NEWPORT BLVD #100  
COSTA MESA, CA 92627

HALEY KEVIN CHARLES TRUST 6/30/11  
826 ORANGE AVE #347  
CORONADO, CA 92119

CARLOS REYES  
1676 VIA SEVILLA ST  
CORONA, CA 92881

BRUCE & SHARON REV FAM 6/2  
PICCIOLO  
76184 SWEET PEA WAY  
PALM DESERT, CA 92211

MARIA MC HALFFEY  
3737 S OLIVE  
SANTA ANA, CA 92707

MICHAEL A BAUM  
16844 OTSEGO ST  
ENCINO, CA 91436

DELVIN CHARLES HANSON  
PO BOX 5  
ALPINE, CA 91903

PIKE JEFFERY J & JUDITH M TR 4/27/9  
2106 TREERIDGE CIR  
BREA, CA 92821

BROWN MARK WILLIAM REVOCABLE  
TRUST  
PO BOX 209  
BIG BEAR CITY, CA 92314

MOPAL CORPORATION  
PO BOX 1588  
BIG BEAR LAKE, CA 92315

RICHARD JOHNSON  
1737 DALEA WAY  
BEAUMONT, CA 92223

MIKE MALINZAK  
4168 MINNECOTA DR  
THOUSAND OAKS, CA 91360

APRIL MANCINI OR CURRENT  
OCCUPANT  
1153 GOLD MOUNTAIN DR  
BIG BEAR CITY, CA 92314

JAY SETON  
324 E DYER RD  
SANTA ANA, CA 92707

PALMER KELLEY D TRUST 9/14/05  
2809 PACIFIC VIEW TRL  
HOLLYWOOD, CA 90068

JOHN REYNEN  
78740 RUNAWAY BAR DR  
INDIO, CA 92203

MORGAN FAMILY TRUST (4-21-97)  
6172 CENTURY HILL DR  
RIVERSIDE, CA 92506

JOHN R REYNEN  
78680 RUNAWAY BAY DR  
BERMUDA DUNES, CA 92203

RAMIREZ FAMILY LIVING TRUST 5-5-03  
9602 REX RD  
PICO RIVERA, CA 90660

JOHN A CLEWETT OR CURRENT  
OCCUPANT  
PO BOX 711  
BIG BEAR CITY, CA 92314

VICKY YAHAIRA PERNILLO VARGAS  
3805 ASPEN LN  
CHINO HILLS, CA 91709

VICTORIA E ECKLOR OR CURRENT  
OCCUPANT  
228 MOJAVE BLVD  
BIG BEAR CITY, CA 92314

MEREDITH HOCHEE OR CURRENT  
OCCUPANT  
PO BOX 1766  
BIG BEAR CITY, CA 92314

THOMAS D LIBRIZZI  
63 RADIANCE LN  
RANCHO SANTA MARG, CA 92688

MARK G HARTMANN  
3225 LANTANA CT  
PALM DALE, CA 93551

GARY DEAN BEECHER  
2057 BROOKHURST DR  
EL CAJON, CA 92019

KIRSTEN R BOWMAN  
20630 BIRCH CIR  
YORBA LINDA, CA 92886

MCBRIDE FAMILY TRUST 8/19/08 OR  
CURRENT OCCUPANT  
201 E SHERWOOD BLVD  
BIG BEAR CITY, CA 92314

KLS INVESTMENTS LLC  
18543 DEVONSHIRE ST #274  
NORTHRIDGE, CA 91324

CHRISTY L MARIN  
7078 DOVER CT  
HIGHLAND, CA 92346

ROLAND HAZARD OR CURRENT  
OCCUPANT  
228 E MOJAVE BLVD  
BIG BEAR CITY, CA 92314

HAMM DAVID A & SRI A K LIVING TR 2  
15215 SOCORRO WAY  
SAN DIEGO, CA 92129

KAREN JANE DANESHVARI  
PO BOX 144  
TOPANGA, CA 90290

SALLY TANTRI  
1514 WEBSTER ST  
REDLANDS, CA 92374

STANITSAS NICK & LESLIE 2008 TRUST  
23886 PETRELL CT  
LAGUNA NIGUEL, CA 92677

STANITSAS NICK & LESLIE 2008 TR  
23866 PETREL CT  
LAGUNA NIGUEL, CA 92677

BARRY C WANG OR CURRENT  
OCCUPANT  
PO BOX 2552  
BIG BEAR CITY, CA 92314

BRUCE A JONES  
1617 SAN ANDRES  
SANTA BARBARA, CA 93101

SANDERS FAMILY TRUST 8/22/83-EST O  
4850 SACRAMENTO AVE  
ACTON, CA 93510

KAREN L BRODERICK  
6782 CANTERBURY DR  
HUNTINGTON BEACH, CA 92647

JENNINGS-SKEEN TRUST 1/21/15  
1916 DUKE ST  
REDLANDS, CA 92374

JILL F WALKER  
PO BOX 215  
LA VERNE, CA 91750

MARK W ELLIOTT  
1930 E FRANCIS AVE  
LA HABRA, CA 90631

EARL P ROMINE JR  
PO BOX 1690  
BIG BEAR CITY, CA 92314

MARY ELIZABETH CHANDLER  
689444 RISUENO RD  
CATHERAL CITY, CA 92234

ALLAN D RESLEY  
9027 ACASO DR  
TEMPLE CITY, CA 91780

HOWARD W KNOWLTON  
7381 SUNSET RD  
JOSHUA TREE, CA 92252

CARLY SHEA DUERDEN  
600 W RYAN AVE  
LA HABRA, CA 90631

SARKAVAGYAN AYKUI  
LIVING TRUST 6/13  
8863 BLUFFDALE DR  
LOS ANGELES, CA 91352

SUSAN ROGERS LAIR OR CURRENT  
OCCUPANT  
PO BOX 3648  
BIG BEAR LAKE, CA 92315

SMITH FLOYD D TR  
22102 RASHDALL AVE  
CARSON, CA 90745

HOUSE LARRY & BEVERLY REV LV TR  
OR CURRENT OCCUPANT  
PO BOX 6848 PMB 155  
BIG BEAR LAKE, CA 92315

DEBORAH SIMMONS OR CURRENT  
OCCUPANT  
PO BOX 420  
BIG BEAR CITY, CA 92314

NANCY GOOCH  
15615 N 41 PL  
PHOENIX, AZ 85032

TJSS LIVING TRUST 04/09/13  
PO BOX 3013  
SOUTH PASADENA, CA 91031

DAVE HILDEBRAND  
35630 DATE AVE  
YUCAIPA, CA 92399

JOE J GOMEZ  
27509 TRAIL RIDGE RD  
SANTA CLARITA, CA 91387

BRIAN D BURCH  
18887 BREEZY LN  
HUNTINGTON BEACH, CA 92648

BRIAN RAMPKE  
3559 S BRICE CIR  
MESA, AZ 85212

RAYMOND A RAMIREZ  
3559 DIVISION ST  
LOS ANGELES, CA 90065

OJEDA FAMILY TRUST 1/9/02  
5836 FRIENDS AVE  
WHITTIER, CA 90601

BURDICK FAMILY TRUST 9/26/01  
10680 ORANGE PARK  
ORANGE, CA 92669

MENDOZA JOSE G & GINA MARIE REV  
TRUST  
731 N HYACINTH AVE  
WEST COVINA, CA 91791

ISMAEL A MARQUEZ  
12908 BROOKSHIRE AVE  
DOWNEY, CA 90242

PAUL J MEICHTRY  
PO BOX 2430  
BIG BEAR CITY, CA 92314

MARILYN PLATT OR CURRENT  
OCCUPANT  
325 E SHERWOOD BLVD #2212  
BIG BEAR CITY, CA 92314

GARY K HUNG  
202 N TUSTIN AVE  
ANAHEIM, CA 92807

CYNTHIA MENESES  
5077 LOS OLIVOS WAY  
RIVERSIDE, CA 92505

TIMOTHY MARTIN BREUNIG OR  
CURRENT OCCUPANT  
PO BOX 1521  
BIG BEAR LAKE, CA 92315

TIMOTHY M VALENTINE  
21406 KENT AVE  
TORRANCE, CA 90503

RANDELLE GREEN OR CURRENT  
OCCUPANT  
PO BOX 2793  
BIG BEAR CITY, CA 92314

MARJORIE A BRUNSCHMID  
92422 PARADISE POINT RD  
PORT ORFORD, OR 97465

MC GUIRE FAMILY TRUST 2004  
645 W LAKEVIEW DR  
PALMDALE, CA 93551

CITY OF BIG BEAR LAKE OR CURRENT  
OCCUPANT  
PO BOX 10000  
BIG BEAR LAKE, CA 92315

JOHN A CHEVERTON  
116 S FLOXGLOVE  
BREA, CA 92821

LETICIA NOELI ACOSTA  
4015 ALTO ST  
OCEANSIDE, CA 92056

MEDINA LIVING TRUST  
14731 AMIGOS RD  
CHINO HILLS, CA 91709

MARK R STITT OR CURRENT  
OCCUPANT  
PO BOX 2932  
BIG BEAR CITY, CA 92314

KEARNS FAMILY TRUST (4-27-99)  
18596 FAIRBURN ST  
HESPERIA, CA 92345

ALBERT F MENDOZA  
1950 S MOUNTAIN AVE #13  
ONTARIO, CA 91762

ELIE J GEHA  
4911 SEAFORD CIR  
IRVINE, CA 92604

JACK SMITH  
11742 DELLA LN  
GARDEN GROVE, CA 92840

MATT MCCLURE  
2063 LAKERIDGE CIR #202  
CHULA VISTA, CA 91913

SWEIGARD FRANCES R TRUST 12/18/05  
723 E 9TH ST  
UPLAND, CA 91786

JACK RIVERA OR CURRENT OCCUPANT  
PO BOX 3490  
BIG BEAR CITY, CA 92314

BRIAN LAFLEUR  
35607 CALLE SONOMA  
CATHEDRAL CITY, CA 92234

TYLER WOOD INC PROFIT SH/PL & TR  
OR CURRENT OCCUPANT  
PO BOX 6820  
BIG BEAR LAKE, CA 92315

SHAFFER FAMILY TRUST 1/22/04  
18584 SANTA ISADORA ST  
FOUNTAIN VALLEY, CA 92708

GUY DEAN GARLAND  
4425 E ANAHEIM #100  
LONG BEACH, CA 90804

HUNG M LUU  
8985 LA CARTERA ST  
SAN DIEGO, CA 92129

ROBERT A ADAMAITIS  
6295 PATHFINDER RD  
RIVERSIDE, CA 92504

WILLIAM FRANK KUHN  
4537 PARAMOUNT BLVD  
LAKEWOOD, CA 90712

CARL ROBERT EBINGER  
150 W ALTADENA DR  
ALTADENA, CA 91001

PGAG VENTURES LLC  
7500 ROYAL CRYSTAL ST  
LAS VEGAS, CA 89149

CHARLES S DICE OR CURRENT  
OCCUPANT  
PO BOX 3262  
BIG BEAR CITY, CA 92314

CHRISTIE MARIE CABRAJAC  
7633 FOSTORIA ST  
DOWNEY, CA 90241

JAMES A TIMMONS  
7 SHASTA CT  
LOS FLORES, CA 92688

JOSE TORRES  
8202 DUESLER ST  
DOWNEY, CA 90242

STEVEN E SCOTT OR CURRENT  
OCCUPANT  
PO BOX 878  
BIG BEAR CITY, CA 92314

NANCY G MURPHY OR CURRENT  
OCCUPANT  
PO BOX 2376  
BIG BEAR LAKE, CA 92315

EMIN OROUDJEV  
5065 RHOADS AVE #B  
SANTA BARBARA, CA 93111

LABRIE JOHN B TR  
4525 PALM DR  
LA CANADA FLINTRI, CA 91011

THOMAS MILLIKIN  
1063 SIMON WAY  
OXNARD, CA 93036

SHANNON M O BRIEN  
5845 GRAND AVE  
RIVERSIDE, CA 92504

PAUL SYZONENKO  
PO BOX 2127  
HEMET, CA 92546

SAURABH PATEL  
8551 HUNTER DR  
RANCHO CUCAMONGA, CA 91701

CHRISTOPHER J HOLLOSZY OR  
CURRENT OCCUPANT  
833 E BIG BEAR BLVD  
BIG BEAR CITY, CA 92314

SHANE MINER OR CURRENT  
OCCUPANT  
PO BOX 2116  
BIG BEAR CITY, CA 92314

STEVEN HANSEN OR CURRENT  
OCCUPANT  
PO BOX 6546  
BIG BEAR LAKE, CA 92315

EFREN GONZALEZ  
10015 S 32ND DR  
LAVEEN, AZ 85339

JONATHAN NUTTING OR CURRENT  
OCCUPANT  
PO BOX 504  
FAWNSKIN, CA 92333

LESLIE A HARRIS OR CURRENT  
OCCUPANT  
PO BOX 1989-401  
BIG BEAR LAKE, CA 92315

STASSI REV FAMILY TRUST 09/18/05  
6246 MONITA ST  
LONG BEACH, CA 90803

JENNIFERS RENTALS LLC  
1100 QUAIL ST #110  
NEWPORT BEACH, CA 92660

JEANNE M LANGFORD  
17222 SANTA MADRINA ST  
FOUNTAIN VALLEY, CA 92708

THUOTTE ALBERT & DIANE  
FAMILY TR 7  
2011 N MANNING ST  
BURBANK, CA 91505

ANDY KEN-HUNG CHU  
1227 AMETHYST ST #D  
REDONDO BEACH, CA 90277

CURRENT OCCUPANT  
316 GREENSPOT RD  
BIG BEAR CITY, CA 92314

RYAN M LEE  
2402 BUCHANAN ST  
MARYSVILLE, CA 95901

JORGE A AYALA OR CURRENT  
OCCUPANT  
PO BOX 994  
BIG BEAR LAKE, CA 92315

PAUL JURENKA  
16522 TRIPP CIR  
HUNTINGTON BEACH, CA 92647



LEGER LIVING TRUST 3/18/15  
1711 RAVENNA AVE  
WILMINGTON, CA 90744

LEVI M WICKSON OR CURRENT  
OCCUPANT  
PO BOX 1727  
BIG BEAR CITY, CA 92314

CYNTHIA L GARDNER OR CURRENT  
OCCUPANT  
PO BOX #2068  
BIG BEAR CITY, CA 92314

MIGUEL A DAMIAN JR  
4508 KENSINGTON DR  
SAN DIEGO, CA 92116

BOOGREN BETTY MARIE FAMILY  
TRUST 1 OR CURRENT OCCUPANT  
PO BOX 2320  
BIG BEAR CITY, CA 92314

MICHAEL C STEWART OR CURRENT  
OCCUPANT  
PO BOX 3346  
BIG BEAR CITY, CA 92314

RONNIE L VANDEN BROEKE OR  
CURRENT OCCUPANT  
PO BOX 1989-171  
BIG BEAR LAKE, CA 92315

WILLIAM WENDA  
13212 SETTING SUN CT  
CHINO HILLS, CA 91709

SAPPENFIELD FAMILY REV TR 12-30-02  
2655 VINE AVE  
NORCO, CA 91760

SEAN VICTOR KREJCI  
20960 CHENEY DR  
TOPANGA, CA 90290

TERUMI LYNN YANAGAWA  
4917 VANDERHILL RD  
TORRANCE, CA 90505

ANNETTE KATHLEEN HANSON  
9001 BOBBIE CIR  
HUNTINGTON BEACH, CA 92646

FRANK A KEMPF  
1850 KIOWA CREST  
DIAMOND BAR, CA 91765

DENBECK JERRY LEE REV LIV TR 9/9/07  
44615 MARGUERITE CT  
LA QUINTA, CA 92253

HALL SHIRLEY ANN TR 2/15/07  
3819 W MELINDA LN  
GLENDALE, AZ 85308

DAN DRYDEN  
31435 VIA LAS PALMAS  
THOUSAND PALMS, CA 92276

SANGUINET FAMILY TRUST 1/29/99  
PO BOX 623  
LOS OLIVOS, CA 93441

ALFREDO & BAK ELZBIETA  
VIEJOBUEÑO  
12169 MIDDLEBROOK SQ  
SAN DIEGO, CA 92128

SHELLSEA M WILDING OR CURRENT  
OCCUPANT  
PO BOX 3263  
BIG BEAR CITY, CA 92314

NEIL WOODHALL OR CURRENT  
OCCUPANT  
PO BOX 3212  
BIG BEAR CITY, CA 92314

MILENA ALUNNI  
5239 SEVILLE AVE  
ENCINO, CA 91436

THOMAS L ROSS  
78795 LOWE DR  
LA QUINTA, CA 92253

MATSON GINGER T  
REVOCABLE TR 3/4/16  
2377 CHARLEMAGNE AVE  
LONG BEACH, CA 90815

PETERSEN JOHN I TR  
3635 WINDSPUN DR  
HUNTINGTON BEACH, CA 92649

MATTHEW P MARCHAND  
12551 TUNSTALL  
GARDEN GROVE, CA 92845

JOSE R MONTION OR CURRENT  
OCCUPANT  
PO BOX 1863  
BIG BEAR CITY, CA 92314

THOMAS SOLANO OR CURRENT  
OCCUPANT  
905 E COUNTRY CLUB BLVD  
BIG BEAR CITY, CA 92314

DOLAND VIRGINIA M  
LIVING TR 10-11-9  
813 N LENZ DR  
ANAHEIM, CA 92805

WEISBERG MITCHELL MARK LIVING  
TRUST  
PO BOX 229  
YUCAIPA, CA 92399

NATHAN CASTILLO OR CURRENT  
OCCUPANT  
PO BOX 6138  
BIG BEAR LAKE, CA 92315

MIKELANN KASHINSKY OR CURRENT  
OCCUPANT  
PO BOX 2538  
BIG BEAR CITY, CA 92314

SALVADOR SANDOVAL  
3023 AVENIDA DE ORO  
JAMUL, CA 91935

BARNETT ROBERT TRUST 8/12/09  
3697 JENNIFER ST  
SAN DIEGO, CA 92117

JOHNNY LOPEZ OR CURRENT  
OCCUPANT  
PO BOX 3252  
BIG BEAR CITY, CA 92314

JAN B MCEVEETY  
379 AUDRA DR  
LONG BEACH, CA 90803

MARGARET COURTNEY  
5920 SERENA ST  
SIMI VALLEY, CA 93063

ZEIGLER JACK L TR  
4465 N HALIFAX RD  
EL MONTE, CA 91731

KEITH HALLSWORTH  
24381 GITANO DR  
MURRIETA, CA 92562

JONATHAN W GABLE OR CURRENT  
OCCUPANT  
PO BOX 2870  
BIG BEAR LAKE, CA 92315

DANIEL VILLALOBOS  
13242 WARREN AVE  
LOS ANGELES, CA 90066

CAMPOS ALFONSO M FAM TR 8/10/09  
9933 HORLEY AVE  
DOWNEY, CA 90240

NOE O PEREZ OR CURRENT OCCUPANT  
PO BOX 4279  
BIG BEAR LAKE, CA 92315

RANDY ELLIOTT  
841 W M ST  
WILMINGTON, CA 90744

JASON MATTHEW WAYNE  
12411 OSBORNE ST #80  
PACOIMA, CA 91331

ROBERT L CRANDELL OR CURRENT  
OCCUPANT  
905 E BIG BEAR BLVD  
BIG BEAR CITY, CA 92314

MILLER LIVING TRUST 8/6/14  
4763 CAMINITO DE LOS CEPILLOS  
BONSALL, CA 92003

MARTIN A DURAN OR CURRENT  
OCCUPANT  
PO BOX 444  
BIG BEAR CITY, CA 92314

MILLER FAM TR 4/18/07  
678 BLUE GRASS  
SIMI VALLEY, CA 93065

LOMELI ANABEL LIVING TRUST 6-7-03  
1885 LE FLORE DR  
LA HABRA HEIGHTS, CA 90631

KENNETH L & MELINDA A DECL  
VALLONE  
7668 EL CAMINO REAL #104-1  
LA COSTA, CA 92009

ABRAM C YATES  
PO BOX 1307  
CHINO, CA 91708

JOHN PAUL BARRERA  
15359 CRISTALINO ST  
HACIENDA HEIGHTS, CA 91745

RACHEAL A STORMAN OR CURRENT  
OCCUPANT  
940 COUNTRY CLUB BLVD  
BIG BEAR CITY, CA 92314

JOHN P TONER OR CURRENT  
OCCUPANT  
PO BOX 355  
BIG BEAR LAKE, CA 92315

NARAYANA DRALLE  
11380 FOXGLOVE LN  
CORONA, CA 92880

TRACY R GARCIA OR CURRENT  
OCCUPANT  
937 E BIG BEAR BLVD  
BIG BEAR CITY, CA 92314

SFR 2012-1 U S WEST LLC  
8665 E HARTFORD DR #200  
SCOTTSDALE, AZ 85255

CONSTANCE ROENER  
223 SONORA ST  
REDLANDS, CA 92373

PATRICIA LOPEZ OR CURRENT  
OCCUPANT  
PO BOX 730  
BIG BEAR CITY, CA 92314

BEACH DENISE L REVOCABLE TR  
9/15/06  
2609 SNEAD DR  
ALHAMBRA, CA 91803

KIMBERLY WARE OR CURRENT  
OCCUPANT  
PO BOX 1636  
BIG BEAR LAKE, CA 92315

JUAN CARLOS MILLAN PACHECO OR  
CURRENT OCCUPANT  
PO BOX 2914  
BIG BEAR CITY, CA 92314

ERNEST RHOADS  
2058 BOBTAIL CIR  
HENDERSON, NV 89012

KAPRIELIAN FAMILY  
LIVING TRUST (11-2)  
11914 FRONT ST  
NORWALK, CA 90650

RORY E MC CRUDDEN OR CURRENT  
OCCUPANT  
PO BOX 2499  
BIG BEAR CITY, CA 92314

JOHN E INFANTE  
430 W 18TH ST  
SAN PEDRO, CA 90733

PITTMAN MICHAEL TRUST  
PO BOX 733  
LUCERNE VALLEY, CA 92356

CORLEY GARY & DONNA LIVING  
TRUST 08 OR CURRENT OCCUPANT  
1041 E COUNTRY CLUB BLVD  
BIG BEAR CITY, CA 92314

EDGAR RUBEN PULACHET  
3931 N CONLON AVE  
COVINA, CA 91722

WILLIAM C SCHMID  
16793 LACY ST  
VICTORVILLE, CA 92395

BYLLESBY MICHAEL L TR  
17124 PARKVALLE AVE  
CERRITOS, CA 90701

JONATHAN F PECORARO  
2449 CASABA TERRACE  
PALMDALE, CA 93551

WALTER T HACKETT OR CURRENT  
OCCUPANT  
PO BOX 3233  
BIG BEAR CITY, CA 92314

ENCORE PROPERTY HOLDINGS LLC  
1601 DOVE ST #240  
NEWPORT BEACH, CA 92660

AUSTON JAKE LEWIS OR CURRENT  
OCCUPANT  
PO BOX 2586  
BIG BEAR CITY, CA 92314

CHARLES E QUILLEN II OR CURRENT  
OCCUPANT  
1008 E FAIRWAY BLVD  
BIG BEAR CITY, CA 92314

NEAL G TALMAN  
1659 GLORIETTA  
GLENDALE, CA 91208

YVONNE C CARESS OR CURRENT  
OCCUPANT  
1016 E FAIRWAY BLVD  
BIG BEAR CITY, CA 92314

CRAIG C LOWRY OR CURRENT  
OCCUPANT  
PO BOX 34  
BIG BEAR CITY, CA 92314

JOSE RAMON CORO  
1729 LEMONWOOD ST  
LA VERNE, CA 91750

LORRIE J JONES  
9022 E AVE  
LITTLE ROCK, CA 93543

LAKE E TRAUT OR CURRENT  
OCCUPANT  
1036 E FAIRWAY BLVD  
BIG BEAR CITY, CA 92314

KENNETH W SALTER  
PO BOX 1549  
EL CERRITO, CA 94530

EDMUNDO LOPEZ OR CURRENT  
OCCUPANT  
1044 E COUNTRY CLUB BLVD  
BIG BEAR CITY, CA 92314

ROBERTO FERRERAS  
10519 CHANEY AVE  
DOWNEY, CA 90241

VITAS VENCKUS  
515 15TH ST  
SANTA MONICA, CA 90402

SCHWEINSBERG FAM REV LIV TR OR  
CURRENT OCCUPANT  
1032 E COUNTRY CLUB BLVD  
BIG BEAR CITY, CA 92314

PEYTON RUSSELL L TR  
PO BOX 2024  
LUCERNE VALLEY, CA 92356

LADE LIVING TRUST 8/21/89  
26708 ROLLING VISTA DR  
LOMITA, CA 90717

VERLIN H OVIVION  
14607 MADRIS  
NORWALK, CA 90650

SURVIVORS TRUST MARTEL FAM LIV  
TR 7  
701 EL MERCADO AVE  
MONTEREY PARK, CA 91754

VAILLANCOURT FRANCOIS TR  
1315 PEARL ST  
SANTA MONICA, CA 90405

ROSE WONG  
432 N SYRACUSE ST  
ANAHEIM, CA 92801

VERA LAZAROVA ANCHEVA  
2418 GRAHAM AVE #4  
REDONDO BEACH, CA 90278

J&L PAGE FAMILY TRUST 8/4/10  
10649 MEADOW GLEN WAY EAST  
ESCONDIDO, CA 92026

RANDY OVERBECK  
12215 CHARNOCK RD  
LOS ANGELES, CA 90066

YOUNG CHERYL LIVING TRUST 12/2/16  
41362 MYRTLE ST  
PALMDALE, CA 93551

GEORGE G LUPO  
19431 BUSINESS CENTER DR #23  
NORTHRIDGE, CA 91324

RAYMOND AXEL OR CURRENT  
OCCUPANT  
1108 E COUNTRY CLUB DR  
BIG BEAR, CA 92314

GARCIA G JAIME OR CURRENT  
OCCUPANT  
1112 E COUNTRY CLUB BLVD  
BIG BEAR CITY, CA 92314

LYDIA LARNER  
377 GRAND AVE  
LONG BEACH, CA 90814

JONES SARAH M REVOCABLE TR  
29176 LODEN CIR  
MENIFEE, CA 92584

DEANNA L MCKELVIE  
8401 NORTHPORT DR  
HUNTINGTON BEACH, CA 92646

RAMON NAVARRO  
14630 VIA EL CAMINO  
BALDWIN PARK, CA 91706

VOSKA DONALD & JEAN REVOCABLE  
TR 9  
22812 ARBELLA RD  
LAGUNA NIGUEL, CA 92677

NIELSEN R ALYN OR CURRENT  
OCCUPANT  
1140 COUNTRY CLUB BLVD  
BIG BEAR CITY, CA 92314

PETER SING WING HOH  
6737 GRANT LN  
PLANO, TX 75024

JUAN ANGEL VERON  
1388 W 10TH ST  
SAN BERNARDINO, CA 92411

SHARON D SPARKS  
6621 SANTA ISABEL #109  
CARLSBAD, CA 92009

RUBEN M RODRIGUEZ OR CURRENT  
OCCUPANT  
PO BOX 60  
BIG BEAR CITY, CA 92314

GILBERTO GUIZAR OR CURRENT  
OCCUPANT  
PO BOX 1905  
BIG BEAR CITY, CA 92314

PATRICK D QUIGLEY  
PO BOX 3697  
CITY OF INDUSTRY, CA 91744

DALTON FAMILY TRUST 11/12/92  
9862 WILLIAM DALTON WAY  
GARDEN GROVE, CA 92841

YVETTE G CISNEROS  
5758 GEARY BLVD #124  
SAN FRANCISCO, CA 94121

W & W LIVING TRUST 9/28/18  
1579 E SAN LORENZO RD  
PALM SPRINGS, CA 92264

RIOS FAMILY TRUST 10/08/03  
21622 CRIPTANA  
MISSION VIEJO, CA 92692

ANDREW G BONILLA  
1245 BEECH HILL AVE  
HACIENDA HEIGHTS, CA 91745

SHELLEY R BLACK OR CURRENT  
OCCUPANT  
1201 E COUNTRY CLUB BLVD  
BIG BEAR CITY, CA 92314

RALPH C SHRODER OR CURRENT  
OCCUPANT  
1017 W NORTH SHORE DR  
BIG BEAR CITY, CA 92314

PAUL HUERTA  
14412 CASTANA AVE  
PARAMOUNT, CA 90723

TIMOTHY J DENAULT OR CURRENT  
OCCUPANT  
PO BOX 1175  
BIG BEAR LAKE, CA 92315

ROBERT ICHIRO/CATHERINE  
LV WATANABE  
3459 B ST  
LA VERNE, CA 91750

JERRY D GRAY  
19016 COLBECK AVE  
CARSON, CA 90746

OSCAR RENE SANCHEZ  
1910 W 160 ST  
GARDENA, CA 90247

SARA ANN GOOSE  
755 JUDSON ST #117  
REDLANDS, CA 92374

THOMAS C CARTER OR CURRENT  
OCCUPANT  
1204 COUNTRY CLUB BLVD  
BIG BEAR CITY, CA 92314

MARK J PANIPINTO OR CURRENT  
OCCUPANT  
7092 HIGHLAND SPRING LN  
HIGHLAND, CA 92346

AZAR ISSA  
PO BOX 284  
BIG BEAR LAKE, CA 92315

AZAR HABIB ISSA OR CURRENT  
OCCUPANT  
28154 TAMBORA DR  
CANYON COUNTRY, CA 91351

JAMES D SMITH  
1200 E BIG BEAR BLVD  
BIG BEAR CITY, CA 92314

MARY SUNDERLAND  
6418 AMBROSIA DR #5401  
SAN DIEGO, CA 92124

TAMIO T SAKAI OR CURRENT  
OCCUPANT  
PO BOX 2325  
BIG BEAR CITY, CA 92314

DANIEL E HENDANI  
16021 BRIGHTON AVE  
GARDENA, CA 90247

ERIC JAMES IVY  
2104 DUFOR AVE  
REDONDO BEACH, CA 90278

INCORPORATED OVARB  
14016 EMORY  
WHITTIER, CA 90605

ROBERT L VALDEZ OR CURRENT  
OCCUPANT  
1224 E BIG BEAR BLVD  
BIG BEAR CITY, CA 92314

SCHAFER LINDA M TRUST 4/18/00  
27821 MANOR HILL RD  
LAGUNA NIGUEL, CA 92677

SCARDINO BARNEY L AND MARY L  
TRS OR CURRENT OCCUPANT  
2242 SUNSET DR  
ESCONDIDO, CA 92025

GREGORY A MARTIN  
328 N FREDERIC ST  
BURBANK, CA 91505

ALMA M SOHL  
6705 NICOLETT ST  
RIVERSIDE, CA 92504

LOYA CARMEN R TR  
1635 N LEXHAM AVE  
SOUTH EL MONTE, CA 91733

CJ BRITISH OR CURRENT OCCUPANT  
PO BOX 3249  
BIG BEAR CITY, CA 92314

SARAH FAITH HUDDLESTON  
6340 HOLLYHOCK GREEN  
FREDERICK, CO 80530

SUSAN OLSON BATHURST OR  
CURRENT OCCUPANT  
PO BOX 2770  
BIG BEAR CITY, CA 92314

WHITE MICHAEL J TRUST  
13732 MARQUETTE ST  
WESTMINSTER, CA 92383

SEABERRY CATHARINA U MEEWIS  
TRUST  
18890 APPALOOSA RD  
APPLE VALLEY, CA 92308

SAMUEL D KARLE III  
10777 6TH AVE  
HESPERIA, CA 92345

CECILIA J DE VRIES OR CURRENT  
OCCUPANT  
PO BOX 7144  
BIG BEAR LAKE, CA 92315

JACKSON DONNA GAIL TR 2006  
19015 FELBRIDGE ST  
CANYON COUNTRY, CA 91351

AZARMIDOKHT HEIDARI FOROUSHANI  
1262 S BARRINGTON AVE #202  
LOS ANGELES, CA 90025

SUSAN JUILLIARD  
8420 BUCKLAND ST #27  
LA MESA, CA 91942

KENNETH R FRAZIER  
1720 BERYL ST  
SAN DIEGO, CA 92109

FOSTER S LAWYER  
28124 RIDGETHORNE CT  
RANCHO PALOS VERD, CA 90275

COPELAND JAMES M & CHERYL  
A FAM TRUST  
PO BOX 97  
SHOSHONE, CA 92384

BROWNLEE CLAUDIA G REV TRUST  
12/15 OR CURRENT OCCUPANT  
PO BOX 1228  
BIG BEAR LAKE, CA 92315

KENNETH B RHODES OR CURRENT  
OCCUPANT  
PO BOX 3165  
BIG BEAR CITY, CA 92314

JULIAN RINCON  
9269 LAYTON ST  
RANCHO CUCAMONGA, CA 91730

HORVATIN EMERY S & MARY C FAM  
TR  
1811 RIVERA  
RIVERSIDE, CA 92501

GLAVANS LIVING TRUST  
71397 MESA TRL  
PALM DESERT, CA 92260

MARTIN PANOUSI  
149 GARMISCH CT  
HENDERSON, NV 89074

ELIZABETH SOUTHERLAND  
4200 VIA ARBOLADA #210  
LOS ANGELES, CA 90042

GREGORY WILLIAM VON MOLTKE OR  
CURRENT OCCUPANT  
1060 HATCHERY DR  
BIG BEAR CITY, CA 92314



BIER FAMILY TRUST (5-18-05)  
11955 ANDASOL AVE  
GRANADA HILLS, CA 91344

EDMOND J PRESZ  
1041 ENCANTO DR  
ARCADIA, CA 91007

PAUL SANCHEZ  
1250 IRONWOOD ST  
LA HABRA, CA 90631

JAVIER F PRECIADO  
13644 PROCTOR AVE  
LA PUENTE, CA 91746

PEQUENO PETE N  
LIVING TRUST 3-26-14  
PO BOX 2904  
BIG BEAR CITY, CA 92314

GALLI TRUST 1/6/14  
3111 4TH ST #306  
SANTA MONICA, CA 90405

PAUL MUNSON OR CURRENT  
OCCUPANT  
PO BOX 2235  
BIG BEAR CITY, CA 92314

ARKADY PINSKY  
19110 BEACH CREST LN #E  
HUNTINGTON BEACH, CA 92646

AARON FOX  
2101 BROADVIEW TER  
LOS ANGELES, CA 90068

SANDRA DENGROVE  
22390 MOREA WAY  
WOODLAND HILLS, CA 91367

WENDY HAYWOOD  
2120 PECK RD  
MONROVIA, CA 91016

AGUISANDA-BROWN TRUST 11/15/05 -  
EST OR CURRENT OCCUPANT  
445 BARRETT WAY  
BIG BEAR CITY, CA 92314

KORNMUELLER JASON & NATALIE  
LIV TR  
26451 SANDY CREEK  
LAKE FOREST, CA 92630

KIRK A HESKETT  
3905 W 176TH ST  
TORRANCE, CA 90504

BRENDAN JACOB HAYNES  
11654 TERRITORY RD  
YUCAIPA, CA 92399

JOHN C DAVIS  
58 HEMLOCK TRL  
OCALA, FL 34472

STEPHEN J RAPHAEL OR CURRENT  
OCCUPANT  
PO BOX 2761  
BIG BEAR CITY, CA 92314

MALCOLM D BEARD  
PO BOX 7924  
VAN NUYS, CA 91409

PHILIP SALCIDO  
12635 MC GEE DR  
WHITTIER, CA 90602

GROVE MAUREEN ROSE  
SEP PROP TR 6-22  
2485 W WIGWAM AVE #55  
LAS VEGAS, NV 89123

ANDRESEN PAUL D FAMILY TR 11/19/12  
548 S INDIANA ST  
ANAHEIM, CA 92805

BENJAMIN HAROLD RENCORET  
1945 5TH ST  
LA VERNE, CA 91750

JOSEPH A SOKOL  
1270 13TH ST N  
JACKSONVILLE BEACH, FL 32250

HARLEY DAX & COMPANY LLC  
11492 GREYSON RD  
MORENO VALLEY, CA 92557

BOUTCHER FAMILY TRUST 7/26/04  
18728 HERMOSA ST  
RIVERSIDE, CA 92508

JILL CANTU OR CURRENT OCCUPANT  
PO BOX 762  
BIG BEAR CITY, CA 92314

JACOBA E YANDELL OR CURRENT  
OCCUPANT  
PO BOX 1470  
BIG BEAR LAKE, CA 92315

FISHER KENNETH E TR  
325 QUIET HARBOR DR  
HENDERSON, NV 89052

JULIEN KRISTIE TRUST 10/04/2017  
2008 CAMEO AVE  
LOVELAND, CO 80538

MUELLER COLLIER FAMILY TRUST  
8/18/20  
2325 BELLA VISTA DR  
VISTA, CA 92084

ROBERT EUGENE MILLER  
26940 FLO LN #351  
CANYON COUNTRY, CA 91351

PATRICK N HARRIS  
PO BOX 2204  
BIG BEAR CITY, CA 92314

PATRICK N HARRIS OR CURRENT  
OCCUPANT  
PO BOX 2204  
BIG BEAR CITY, CA 92314

FUHRMAN HERBERT & BEVERLY TR  
1/14/04  
20564 OTTAWA RD  
APPLE VALLEY, CA 92308

MARK & TERESA 9/26 / 16 AMND  
AIMERITO  
5724 FANWOOD AVE  
LAKEWOOD, CA 90713

JOSE T RODRIGUEZ OR CURRENT  
OCCUPANT  
PO BOX 3322  
BIG BEAR CITY, CA 92314

AMELIA RAY ZAPPA  
PO BOX 374  
HELENDALE, CA 92342

ALFONSO VELARDE  
7570 FOX TRL  
YUCCA VALLEY, CA 92284

BARTLEY WOLFENSTEIN  
7387 SANTA ELENA DR  
BUENA PARK, CA 90620

EFFNER VAN T 2001 TRUST DTD 06/29/0  
4751 PANORAMA DR  
SAN DIEGO, CA 92116

SCHUTTE L C TRUST 7-17-18 OR  
CURRENT OCCUPANT  
PO BOX 834  
BIG BEAR CITY, CA 92314

CAROL JEAN & JOSEPH A REV  
PISCIOTTA  
36857 DOREEN DR  
MURRIETA, CA 92563

NORVAS-WENTZ TRUST 1/31/07  
586 W 11TH ST  
CLAREMONT, CA 91711

DEBORAH J KENNEDY OR CURRENT  
OCCUPANT  
PO BOX 2090  
BIG BEAR CITY, CA 92314

WAGNER DONALD R - EST OF  
3896 BAYBERRY DR  
CHINO HILLS, CA 91709

DANIEL J SNEED  
4513 55TH ST  
SAN DIEGO, CA 92115

CHRISTOPHER DRIZZT COOK OR  
CURRENT OCCUPANT  
PO BOX 2640  
BIG BEAR CITY, CA 92314

LE CLAIR/BRADLEY FAMILY TRUST  
9/1/01  
17332 CANNA CIR  
HUNTINGTON BEACH, CA 92647

WILLIAMS BRADLEY H LIVING TR  
10/9/1 OR CURRENT OCCUPANT  
604 IRVING WAY  
BIG BEAR CITY, CA 92314

EDDIE GILES  
449 BRISTOL WAY  
CORONA, CA 92879

GREG WASKUL OR CURRENT  
OCCUPANT  
604 BARRETT WAY  
BIG BEAR CITY, CA 92314

MICHAEL KOONTZ  
13257 MARTINIQUE  
VICTORVILLE, CA 92392

JUSTIN M FRANKLIN  
PO BOX 1053  
SUGARLOAF, CA 92386

KRESAL THOMAS W TR  
2745 STRONG PL  
ANAHEIM, CA 92806

REGGIE S SHELTON  
1010 S REXFORD LN  
ANAHEIM, CA 92808

JOHN DAVID RODRIGUEZ  
6212 VISTA SAN CARLOS  
SAN DIEGO, CA 92154

GEORGE WILLIAM WATSON  
1175 SUNSET HEIGHTS RD  
ESCONDIDO, CA 92026

SERGIO J FLORES  
231 ASHWOOD ST  
RICHLAND, WA 99352

OKUDA TSUTOMU TR  
4965 PERSIMMON AVE  
TEMPLE CITY, CA 91780

VINCECO TRUST 11/30/17  
8920 VESTAVIA AVE  
BUENA PARK, CA 90621

AARON WAYNE ROSE OR CURRENT  
OCCUPANT  
PO BOX 2092  
BIG BEAR CITY, CA 92314

KAMEI KIYOSHI SURVIVOR TRUST  
4/4/03  
12232 WOODLAWN AVE  
SANTA ANA, CA 92705

ROSA E MENTER OR CURRENT  
OCCUPANT  
PO BOX 3347  
BIG BEAR LAKE, CA 92315

LYNDA SCHMITTLE OR CURRENT  
OCCUPANT  
640 E BIG BEAR BLVD  
BIG BEAR CITY, CA 92314

JOEL MIRANDA ILAO  
11757 BUFORD ST  
CERRITOS, CA 90703

TIMOTHY KAHL OR CURRENT  
OCCUPANT  
PO BOX 2849  
BIG BEAR CITY, CA 92314

SHAWN M WANTA  
500 S FARRELL DR #N86  
PALM SPRINGS, CA 92264

EUGENE L EVANS OR CURRENT  
OCCUPANT  
641 IRVING WAY  
BIG BEAR CITY, CA 92314

BERGLUND CARL E TR  
630 N MADISON AVE  
PASADENA, CA 91101

HOLMES DENA KAY LIVING TR 7/21/15  
OR CURRENT OCCUPANT  
629 IRVING WAY  
BIG BEAR CITY, CA 92314

DOVES OF BIG BEAR VALLEY OR  
CURRENT OCCUPANT  
PO BOX 3646  
BIG BEAR LAKE, CA 92315

ROY SWARINGEN  
13702 WILLOW RD  
LAKESIDE, CA 92040

TIMOTHY A KAHL OR CURRENT  
OCCUPANT  
PO BOX 2849  
BIG BEAR CITY, CA 92314

KIRCHNER CHRISTOPHER R  
SEP PROP TR  
1200 RANCHO RD  
ARCADIA, CA 91006

DEBRA A STONE  
637 BARRETT WAY  
BIG BEAR CITY, CA 92314

JOSHUA SOULES OR CURRENT  
OCCUPANT  
633 BARRETT WAY  
BIG BEAR CITY, CA 92314

FAUNTZ ROBERT SVEND FAM TR  
15915 OCEAN AVE  
WHITTIER, CA 90604

VAN DIJK JOHN & JANE TR 9/12/08  
1380 E LUNA WAY  
PALM SPRINGS, CA 92262

RONALD C SUNDAHL  
1329 CORNWALL ST  
SPRING VALLEY, CA 91977

ANDREW EDUARD PLAKOS OR  
CURRENT OCCUPANT  
617 BARRETT WAY  
BIG BEAR CITY, CA 92314

AARON W TAYLOR OR CURRENT  
OCCUPANT  
PO BOX 440  
BIG BEAR CITY, CA 92314

SAMUEL A MARICH OR CURRENT  
OCCUPANT  
PO BOX 133109  
BIG BEAR LAKE, CA 92315

SMITH EDWARD J AND GLORIA M TR  
2536 BOULDER RD  
ALTADENA, CA 91001

NICHOLS FAMILY TRUST 07/16/03  
1530 SHALIMAR PL  
ESCONDIDO, CA 92029

JOHN W AURAND OR CURRENT  
OCCUPANT  
PO BOX 2398  
BIG BEAR CITY, CA 92314

SAM M MANKINS  
1930 W SAN MARCOS BLVD SP 174  
SAM MARCOS, CA 92078

IRENE L CALHOON OR CURRENT  
OCCUPANT  
644 IRVING WAY  
BIG BEAR CITY, CA 92314

LUIS E AVILA  
5 GOLD DUST LN  
CARSON, CA 90745

JACK G ISTIK  
22607 E DRY CREEK RD  
DIAMOND BAR, CA 91765

JOAN CHROSTEK  
49 MOUNTAIN LAUREL WAY  
AZUSA, CA 91702

SNYDER FAMILY TRUST  
17071 HILLWOOD DR  
YORBA LINDA, CA 92886

DAVID S JONES OR CURRENT  
OCCUPANT  
PO BOX 3194  
BIG BEAR CITY, CA 92314

JOHN C FRIEDOW OR CURRENT  
OCCUPANT  
620 IRVING WAY  
BIG BEAR CITY, CA 92314

SCOTT A MERRELL  
9411 RANDALL AVE  
LA HABRA, CA 90631

ALBERT SAMVALIAN  
2418 WHITTIER DR  
LA CRESCENTA, CA 91214

ARTHUR B CHRISTIANSON OR  
CURRENT OCCUPANT  
620 BARRETT WAY  
BIG BEAR CITY, CA 92314

THOMAS NELSON OR CURRENT  
OCCUPANT  
PO BOX 6163  
BIG BEAR LAKE, CA 92315

DEAN A ANGERHOFER OR CURRENT  
OCCUPANT  
PO BOX 2650  
BIG BEAR CITY, CA 92314

MARY E CORRADO  
5731 SHOWALTER CT  
ALTA LOMA, CA 91701

GOODMAN TERRY LEE LIVING TRUST  
8-17 OR CURRENT OCCUPANT  
PO BOX 3638  
BIG BEAR LAKE, CA 92315

JON KENASTON  
9162 WARFIELD DR  
HUNTINGTON BEACH, CA 92646

DOVES OF BIG BEAR VALLEY INC OR  
CURRENT OCCUPANT  
PO BOX 3646  
BIG BEAR LAKE, CA 92315

RICHAN DOUGLASS & BRENDA TR  
9/6/11 OR CURRENT OCCUPANT  
745 IRVING WAY  
BIG BEAR CITY, CA 92314

SI & DENG LIVING TRUST 4/15/2017  
480 BOYNTON AVE #4  
SAN JOSE, CA 95117

MALDONADO FAMILY TRUST 11-29-04  
19211 E AVNIDA PALMAR  
ORANGE, CA 92869

BRYAN S CUNNINGHAM  
25565 WHITESELL ST  
HAYWORD, CA 94545

JIM WILLIAMS  
14426 MANSA DR  
LA MIRADA, CA 90638

OAK HARRIS K TR  
9867 CABANAS AVE  
TUJUNGA, CA 91042

VAN DORSTEN FAMILY TRUST  
1176 OVERLOOK RIDGE RD  
DIAMOND BAR, CA 91765

DEAN A ANGERHOFER OR CURRENT  
OCCUPANT  
PO BOX 2650  
BIG BEAR CITY, CA 92314

CARLOS S ROMERO  
139 N LINCOLN PL  
MONROVIA, CA 91016

DELBARIAN FAMILY TR 06/29/00  
1391 N CATALINA  
BURBANK, CA 91505

ERIC KNAPP OR CURRENT OCCUPANT  
PO BOX 2149  
BIG BEAR CITY, CA 92314

CHARLES EARL JOHNSTON OR  
CURRENT OCCUPANT  
PO BOX 33  
BIG BEAR CITY, CA 92314

MARGUERITE JULIA ROSE WHEELER  
1808 3RD ST  
LA VERNE, CA 91750

JEFFERY ALAN WESTMAN OR  
CURRENT OCCUPANT  
712 IRVING WAY  
BIG BEAR CITY, CA 92314

WILLIAM P GIBBONS JR OR CURRENT  
OCCUPANT  
716 IRVING WAY  
BIG BEAR CITY, CA 92314

RACHELLE I HENSCH OR CURRENT  
OCCUPANT  
728 IRVING WAY  
BIG BEAR CITY, CA 92314

MIVA & CO LLC  
2779 KILLARNEY DR  
SAN PABLO, CA 94806

SHOEMAKER TRUST 11/30/17  
1064 GLENWAY DR  
EL CAJON, CA 92020

RANDALL M WEAVER  
13212 SEQUOIA CT  
CHINO, CA 91710

EDGAR J BOJORQUEZ OR CURRENT  
OCCUPANT  
737 BARRET WAY  
BIG BEAR CITY, CA 92314

MCINTOSH DAVID & ELLEN  
2006 TR 6/16  
14402 FAIRVIEW LN  
HUNTINGTON BEACH, CA 92647

SALAMEH JOHNNY  
REVOCABLE TRUST 9/6  
6991 TUXEDO RD  
SAN DIEGO, CA 92119

POTOCKI DAVID R AND JOAN E TR  
1427 E DIVOT DR  
TEMPE, AZ 85283

BILLY LAVINGER  
4103 CALLE BIENVENIDO  
SAN CLEMENTE, CA 92673

KARL WININGER OR CURRENT  
OCCUPANT  
PO BOX 2818  
BIG BEAR LAKE, CA 92315

OCAMPO GROUP LLC OR CURRENT  
OCCUPANT  
PO BOX 3344  
BIG BEAR CITY, CA 92314

PAUL SOKOLOWSKI OR CURRENT  
OCCUPANT  
729 BARRETT WAY  
BIG BEAR CITY, CA 92314

JUDITH A COURTNEY OR CURRENT  
OCCUPANT  
720 IRVING WAY  
BIG BEAR CITY, CA 92314

BEAR VALLEY UNIFIED SCHOOL  
DISTRICT OR CURRENT OCCUPANT  
PO BOX 1529  
BIG BEAR LAKE, CA 92315

FREDRICK D GOLDSMITH OR CURRENT  
OCCUPANT  
PO BOX 3213  
BIG BEAR CITY, CA 92314

HMA EXPORT-IMPORT INC  
15530 TEXACO AVE  
PARAMOUNT, CA 90723

RYAN CALVIN H LIVING TRUST 1/8/17  
64401 DIEGEL CT  
DESERT HOT SPRING, CA 92240

MATTHEW HOOVER  
317 ACACIA AVE #205  
CARLSBAD, CA 92008

VREZH PARONYAN  
13525 HAYNES ST  
VAN NUYS, CA 91401

ADDLEMAN FAMILY TRUST 10/7/03  
PO BOX 490  
LA VERNE, CA 91750

TODD M VERNON  
20826 JUNIPER AVE  
YORBA LINDA, CA 92886

SULLIVAN FAMILY TRUST  
PO BOX 4972  
THOUSAND OAKS, CA 91359

CHRIS GRAY OR CURRENT OCCUPANT  
416 E COUNTRY CLUB BLVD  
BIG BEAR CITY, CA 92314

CALDERON FAM TR 8/11/05  
13864 LYLE ST  
SYLMAR, CA 91342

JOHN LOGAN  
2612 A ST  
SAN DIEGO, CA 92102

MARK J & MAUREEN A REV LIV T  
REIDER  
61079 DESERT ROSE DR  
LA QUINTA, CA 92253

WOOLF FAMILY TRUST 12/19/13 OR  
CURRENT OCCUPANT  
PO BOX 2645  
BIG BEAR CITY, CA 92314

AVTAR HAYRE  
30148 VIA BORICA  
RANCHO PALOS VERD, CA 90275

JETTON FAMILY LIMITED  
PARTNERSHIP  
9033 REALES ST  
ALTA LOMA, CA 91737

MARY E NORMAN OR CURRENT  
OCCUPANT  
PO BOX 571  
BIG BEAR CITY, CA 92314

JOHN R TRUJILLO OR CURRENT  
OCCUPANT  
PO BOX 7029  
BIG BEAR LAKE, CA 92315

GERALD MERINO OR CURRENT  
OCCUPANT  
PO BOX 1246  
SUGARLOAF, CA 92386

BURKINSHAW FAMILY REVOCABLE  
TRUST OR CURRENT OCCUPANT  
PO BOX 903  
BIG BEAR CITY, CA 92314

APPLEBURY JAMES & DEBRA LIV TR  
10/1 OR CURRENT OCCUPANT  
PO BOX 6119  
BIG BEAR LAKE, CA 92315

RANDALL SCOTT CHANEY  
28141 FLORENCE LN  
SANTA CLARITA, CA 91351

KATHLEEN M HAYES OR CURRENT  
OCCUPANT  
PO BOX 3296  
BIG BEAR LAKE, CA 92315

CUFF TR 3-8-06  
9464 PODELL AVE  
SAN DIEGO, CA 92123

DANIEL A SUSSMAN  
16436 FAIRGROVE AVE  
VALINDA, CA 91744

HORVATH JOHN REVOCABLE TR  
5/12/08 OR CURRENT OCCUPANT  
436 E FAIRWAY BLVD  
BIG BEAR CITY, CA 92314

HAZELTON FAMILY TRUST 12/8/17  
10330 FREMONT ST  
YUCAIPA, CA 92399

MITCHELL ROBERT K FAM TR 8-12-92  
25240 THOROUGHbred LN  
HEMET, CA 92545

ADDISON J KEVIN OR CURRENT  
OCCUPANT  
PO BOX 868  
BIG BEAR CITY, CA 92314

ADDISON J KEVIN OR CURRENT  
OCCUPANT  
PO BOX 868  
BIG BEAR CITY, CA 92314

DAVID J TISHNER OR CURRENT  
OCCUPANT  
441 E FAIRWAY BLVD  
BIG BEAR CITY, CA 92314

ALAN J KAATZ  
4065 CREST LN  
LAKE HAVASU, AZ 86406



CHARLES E KELLEY SR  
151 W SCOTT ST  
LONG BEACH, CA 90805

CATHERINE LEE LINDQUIST OR  
CURRENT OCCUPANT  
PO BOX 6087  
BIG BEAR LAKE, CA 92315

KLAUS LAWSON OR CURRENT  
OCCUPANT  
506 E COUNTRY CLUB BLVD  
BIG BEAR CITY, CA 92314

ROBERT E WILLIAMS  
4313 N KIMBERWICK LN  
MOORPARK, CA 93021

FRANTZ HERTRICH OR CURRENT  
OCCUPANT  
PO BOX 1624  
BIG BEAR CITY, CA 92314

BART S ROSSI  
16607 HONEYBEE DR  
TUSTIN, CA 92782

SCOTT DARRYL & CATHIE  
TRUST 12/23/1  
7391 NATAL DR  
WESTMINSTER, CA 92683

STEPHEN M LOJESKI  
1512 UPLAND HILLS DR NORTH  
UPLAND, CA 91784

TODD BRADLEY REAM OR CURRENT  
OCCUPANT  
PO BOX 1444  
SUGARLOAF, CA 92386

NICHOLAS H POULOS OR CURRENT  
OCCUPANT  
PO BOX 1900  
BIG BEAR CITY, CA 92314

TERRY D PAYTON OR CURRENT  
OCCUPANT  
PO BOX 6519  
BIG BEAR LAKE, CA 92315

STARR FAMILY TRUST RESTATED  
04/1/04  
26 QUARTERHORSE LN  
ROLLING HILLS EST, CA 90274

FARNUM TRUST AGREEMENT  
(MARITAL ONE OR CURRENT  
OCCUPANT  
PO BOX 275  
BIG BEAR CITY, CA 92314

ADRIAN HOLLOWAY OR CURRENT  
OCCUPANT  
506 E FAIRWAY BLVD  
BIG BEAR CITY, CA 92314

BECHTEL JONATHAN & JOAN FM TR  
6/22 OR CURRENT OCCUPANT  
512 E FAIRWAY BLVD  
BIG BEAR CITY, CA 92314

DUSSADEE CHUAWONG OR CURRENT  
OCCUPANT  
704 ELYSIAN BLVD  
BIG BEAR CITY, CA 92314

NEILL FAMILY REV LIV TR 4/21/00 OR  
CURRENT OCCUPANT  
PO BOX 183  
BIG BEAR CITY, CA 92314

DWAIN ALAN DUFF OR CURRENT  
OCCUPANT  
530 E FAIRWAY BLVD  
BIG BEAR CITY, CA 92314

WILLIAM W GODDARD OR CURRENT  
OCCUPANT  
536 E FAIRWAY BLVD  
BIG BEAR CITY, CA 92314

SANDRA A GAHRING  
2269 MADISON AVE  
LA VERNE, CA 91750

SAHS REVOCABLE TRUST OF 2007  
03/02/0  
16211 S MOUNTAIN STONE TRL  
PHOENIX, AZ 85048

DAVIS LIVING TRUST 6/1/93 RESTD 6/23  
11860 SILICON AVE  
CHINO, CA 91710

BRIAN G DE RUBERTIS  
13330 CHANDLER BLVD  
SHERMAN OAKS, CA 91401

ROY GINGRICH OR CURRENT  
OCCUPANT  
537 E FAIRWAY BLVD  
BIG BEAR CITY, CA 92314

THOMAS E LEPPOLD JR  
254 VALLE VISTA  
MONROVIA, CA 91016

JUAN C ARIAS OR CURRENT  
OCCUPANT  
PO BOX 3799  
BIG BEAR LAKE, CA 92315

GILBERT ARROYO OR CURRENT  
OCCUPANT  
519 E FAIRWAY BLVD  
BIG BEAR CITY, CA 92314

HEATHER MAC DONALD  
917 PEBBLE BEACH  
BEAUMONT, CA 92223

BENNETT PAUL W REVOCABLE TRUST  
3-23 OR CURRENT OCCUPANT  
507 E FAIRWAY BLVD  
BIG BEAR CITY, CA 92314

ROBERT M NIEZ OR CURRENT  
OCCUPANT  
PO BOX 1597  
BIG BEAR CITY, CA 92314

ANTHONY BRIAN JAMES TRUST 5/23/11  
28238 ALTON WAY  
CASTAIC, CA 91384

KESLER FAMILY TRUST 3/9/99 OR  
CURRENT OCCUPANT  
PO BOX 2186  
BIG BEAR CITY, CA 92314

DANIEL M B THOMPSON OR CURRENT  
OCCUPANT  
PO BOX 1631  
BIG BEAR CITY, CA 92314

COOPER FAMILY TRUST  
13931 TYLER ST  
SYLMAR, CA 91342

NOHEMI G FERGUSON  
1030 TOPEKA STREET  
PASADENA, CA 91104

FOTIOS ECONOMOU  
1850 LA FORCE RD  
ALPINE, CA 91901

KENNETH M BROWN III  
47 AVENIDA MERIDA  
SAN CLEMENTE, CA 92673

SCALES FAMILY LIVING TRUST 11/7/98  
81544 AVENIDA ESTUCO  
INDIO, CA 92203

BRIAN MUNDELL OR CURRENT  
OCCUPANT  
216 MAPLE RIDGE DR  
BIG BEAR CITY, CA 92314

DONALD P BASS OR CURRENT  
OCCUPANT  
12612 MARTHA ANN DR  
LOS ALAMITOS, CA 90720

DAN E SAINÉ  
183 N AVENIDA CIENEGA  
ANAHEIM, CA 92807

MC CLURE FAMILY REVOCABLE  
LIVING TRU OR CURRENT OCCUPANT  
209 CRIMSON CIR  
BIG BEAR CITY, CA 92314

MORGAN FAMILY LIVING TRUST 3-3-06  
5549 W 133RD ST  
HAWTHORNE, CA 90250

JEREMY LEWIS KHAN OR CURRENT  
OCCUPANT  
201 CRIMSON CIR  
BIG BEAR CITY, CA 92314

PAUL A GRECH  
3445 BELGIAN DR  
NORCO, CA 92860

JACK W GREENBERG OR CURRENT  
OCCUPANT  
210 CRIMSON CIR  
BIG BEAR CITY, CA 92314

JEFFREY E PALMER II OR CURRENT  
OCCUPANT  
214 CRIMSON CIR  
BIG BEAR CITY, CA 92314

MICHAEL A PUGHE JR OR CURRENT  
OCCUPANT  
1011 MOUND ST  
BIG BEAR, CA 92314

HOUSE MERLE K TR  
1090 HOLMES AVE  
CAMPBELL, CA 95008

DONALD F BROUGHAM OR CURRENT  
OCCUPANT  
1010 MOUND ST  
BIG BEAR CITY, CA 92314

WILLIS BARBARA J LIVING TRUST 3/24  
OR CURRENT OCCUPANT  
PO BOX 339  
BIG BEAR CITY, CA 92314

LISA KELLY BURTNER OR CURRENT  
OCCUPANT  
PO BOX 150  
BIG BEAR LAKE, CA 92315

LINDA L MACAULEY OR CURRENT  
OCCUPANT  
1016 HOLDEN AVE  
BIG BEAR CITY, CA 92314

WHITMORE ROBIN L TR OR CURRENT  
OCCUPANT  
1008 HOLDEN AVE  
BIG BEAR CITY, CA 92314

KATHLEEN GAIL CORNISH  
327 BUTTONWOOD DR  
BREA, CA 92821

STEVEN R HICKS OR CURRENT  
OCCUPANT  
PO BOX 73  
BIG BEAR CITY, CA 92314

GLENN D SAVAGE  
3111 A UPSHUR AVE  
TWENTY NINE PALMS, CA 92277

KENNETH D WILLIS OR CURRENT  
OCCUPANT  
PO BOX 121  
BIG BEAR CITY, CA 92314

YOUNG TERRY L TR  
344 HOMLWOOD DR  
NEWPORT BEACH, CA 92663

TAMIO T SAKAI OR CURRENT  
OCCUPANT  
PO BOX 2325  
BIG BEAR CITY, CA 92314

RONALD L KING OR CURRENT  
OCCUPANT  
PO BOX 1675  
BIG BEAR CITY, CA 92314

UNITED METHODIST CHURCH/BIG  
BEAR LAK OR CURRENT OCCUPANT  
PO BOX 2590  
BIG BEAR CITY, CA 92314

JAMES R HARTWICK OR CURRENT  
OCCUPANT  
473 W NORTHSHORE DR  
BIG BEAR CITY, CA 92314

MICHAEL RANSOM OR CURRENT  
OCCUPANT  
PO BOX 2837  
BIG BEAR LAKE, CA 92315

MICHAEL RANSOM OR CURRENT  
OCCUPANT  
PO BOX 197  
FAWNSKIN, CA 92333

ORNELLAS FAMILY TRUST 4/25/17  
2523 DEERPARK DR  
FULLERTON, CA 92835

JOSEPH P ORNELAS  
13222 BRETON AVE  
CHINO, CA 91710

RAMON CASILLAS JR  
11816 PEPPER ST  
BLOOMINGTON, CA 92316

JULIA SMITH  
10893 OBSIDIAN ST  
FOUNTAIN VALLEY, CA 92708

BURKITT FAMILY TRUST 10/18/17  
PO BOX 52  
CRESTLINE, CA 92325

ROBERT GALLOWAY  
1841 MAGNOLIA CT  
OCEANSIDE, CA 92054

SHARMAN L HANSEN OR CURRENT  
OCCUPANT  
PO BOX 105  
BIG BEAR CITY, CA 92314

PAIZ MARIO  
REVOCABLE LIVING TR 1/19  
4791 GRACE AVE  
CYPRESS, CA 90630

CHAO ESTHER SHOU MAY TRUST 5-5-02  
249 S CRESCENT DR  
BEVERLY HILLS, CA 90212

CAMBRIA LEE KENT  
1835 W CHANDLER BLVD  
BURBANK, CA 91506

SHARI WEAVER  
2609 S DENISON AVE  
SAN PEDRO, CA 90731

MARY WORMSBECKER OR CURRENT  
OCCUPANT  
PO BOX 1028  
BIG BEAR LAKE, CA 92315

POSTHUMA JOHN R TR  
1995 E VILLA  
PASADENA, CA 91107

CHERYL PIKE  
14091 MARICOPA RD  
VICTORVILLE, CA 92392

JULI G ODELL  
6811 BEEELAND DR  
HUNTINGTON BEACH, CA 92647

JUAN CARLOS RESTREPO  
15 GREENSPRING  
DOVE CANYON, CA 92678

ELIZABETH A RONEY OR CURRENT  
OCCUPANT  
446 W NORTH SHORE DR  
BIG BEAR CITY, CA 92314

GARCIA FAMILY TRUST 9/17/14  
901 N DICKEL ST  
ANAHEIM, CA 92805

ARDIGO JOSEPH J JR & JEAN F TRUST 0  
30244 BALVERN CIR  
MURRIETTA, CA 92563

JOHN MAGANA  
4212 PACIFIC AVE  
LONG BEACH, CA 90807

SUTHERLAND FAMILY TRUST 6-18-04  
512 NEVADA ST  
EL SEGUNDO, CA 90245

SHAWN L CARTER  
273 E EDNA PL  
COVINA, CA 91723

ANTONIO J SANDOVAL  
1807 LAVENDER LN  
CHULA VISTA, CA 91913

MCGREW FAMILY TRUST OR CURRENT  
OCCUPANT  
PO BOX 493  
FAWNSKIN, CA 92333

LARSEN FAMILY TRUST 12-03-08  
1521 W PALAIS RD  
ANAHEIM, CA 92802

ALFRED LEROY GOODWATER OR  
CURRENT OCCUPANT  
921 NANA AVE  
BIG BEAR, CA 92314

BIG BEAR CITY LLC  
9362 LA JOLLA CIR  
HUNTINGTON BEACH, CA 92646

CHRISTOPHER S & VICKI L RE  
POMIDORO  
18122 LANTANA DR  
YORBA LINDA, CA 92886

DAVID A DI GIUSEPPE  
2379 GOLDEN GATE CIR  
NORCO, CA 92860

JOSEPH BRAVO OR CURRENT  
OCCUPANT  
912 WENDY AVE  
BIG BEAR CITY, CA 92314

SUSAN REED  
PO BOX 4002  
BIG BEAR LAKE, CA 92315

STEVE LANCTOT  
2250 S BEVERLY GLEN BLVD #104  
LOS ANGELES, CA 90064

MARTHA J MORRISSEY  
12960 HA HANA RD  
LAKESIDE, CA 92040

DE BOER FAMILY REVOCABLE LIV  
TRUST  
41370 SPARKEY WAY  
BERMUDA DUNES, CA 92203

PATRICIA C BURCH  
175 W JANSS RD  
THOUSAND OAKS, CA 91360

SHEPPARD DANIEL N & P E LIV TR 2/17  
4400 HAZELBROOK AVE  
LONG BEACH, CA 90808

DANIEL LOUGH  
1564 GOLD CUP CT  
REDLANDS, CA 92374

TIANNA CUEVAS OR CURRENT  
OCCUPANT  
945 TINKER BELL AVE  
BIG BEAR CITY, CA 92314

THOMAS CHARLES & MARY TR 1/7/15  
614 FAYE LN  
REDONDO BEACH, CA 90277

GELU MIHAL STANESCU  
3609 W FLOWER AVE  
FULLERTON, CA 92833

MARTIN RONALD & JANELL FAMILY  
TR 5  
3056 CRYSTAL RIDGE LN  
COLTON, CA 92324

PATRICK J DOBIESZ OR CURRENT  
OCCUPANT  
937 TINKER BELL AVE  
BIG BEAR CITY, CA 92314

STEVEN MEAD OR CURRENT  
OCCUPANT  
PO BOX 4155  
BIG BEAR LAKE, CA 92315

MANN & SANTOS LIVING TRUST 10/7/16  
1275 S SUNRISE WAY  
PALM SPRINGS, CA 92264

MICHAEL E ANDERSON OR CURRENT  
OCCUPANT  
PO BOX 6737  
BIG BEAR LAKE, CA 92315

GREGORY M GRAY OR CURRENT  
OCCUPANT  
PO BOX 64  
BIG BEAR LAKE, CA 92315

HEATHER MARIE JOHNSON  
1753 FERNRIDGE DR  
SAN DIMAS, CA 91773

CHARLES N ROBINSON OR CURRENT  
OCCUPANT  
1041 MOUNT ST  
BIG BEAR CITY, CA 92314

RICHARD L RITENOUR OR CURRENT  
OCCUPANT  
PO BOX 3541  
BIG BEAR LAKE, CA 92315

NOYOLA CARLOS & ANGELA K TRUST  
1/23 OR CURRENT OCCUPANT  
PO BOX 3298  
BIG BEAR CITY, CA 92314

JAN M GRAY OR CURRENT OCCUPANT  
45149 COEVR DALENE DR  
INDIO, CA 92201

DE LEON RUDOLPH TR  
12108 E 216TH ST  
HAWAIIAN GARDENS, CA 90716

TIMOTHY MONAHAN OR CURRENT  
OCCUPANT  
948 TINKER BELL AVE  
BIG BEAR CITY, CA 92314

ERIC G SCHWARTZ OR CURRENT  
OCCUPANT  
928 TINKER BELL AVE  
BIG BEAR, CA 92314

KENNETH L PEARSALL  
101 SHADY CIR  
LEWIS TOWN, MT 59457

GERAGHTY FAMILY TRUST  
355 PARSONS LNDG  
LONG BEACH, CA 90803

DONALD A LEWIS OR CURRENT  
OCCUPANT  
PO BOX 803  
BIG BEAR CITY, CA 92314

DWIGHT MARTIN  
27762 ALARCON  
MISSION VIEJO, CA 92691

POTTENGER RUSSELL TRUST 04/15/08  
531 N LYALL AVE  
WEST COVINA, CA 91790

MANUEL MARQUEZ OR CURRENT  
OCCUPANT  
369 TIGER LILY  
BIG BEAR CITY, CA 92314

SMITH L REVOC TR OR CURRENT  
OCCUPANT  
375 TIGER LILY DR  
BIG BEAR CITY, CA 92314

MIGUEL BRIONES  
5206 EL RIO  
LOS ANGELES, CA 90041

BARBARA H LEE  
408 LE BLANC CT  
BULLHEAD CITY, AZ 86429

JOSEPH B PERRY  
1477 FAIRBANKS AVE  
CLARE, IA 50524

FEINSTEIN-EDEN TRUST 2005  
3635 7TH AVE #1A  
SAN DIEGO, CA 92103

KENNETH E WARNER OR CURRENT  
OCCUPANT  
361 W TIGER LILY DR  
BIG BEAR CITY, CA 92314

NEWTON MARK & DEBORAH TRUST  
10/6/14  
1002 MCCALL DR  
CORONA, CA 92881

MARIANO G ALPINE  
3410 W ARTESIA BLVD  
TORRANCE, CA 90504

JAMES H BOARTS OR CURRENT  
OCCUPANT  
PO BOX 232  
BIG BEAR CITY, CA 92314

BRETT D JOHNSON  
10544 PINE CONE DR  
TRUCKEE, CA 96161

MICHAEL JAMES PAGE JR  
PO BOX 4203  
BIG BEAR LAKE, CA 92315

REYNOLDS FAMILY TRUST 2-4-05  
1231 FLEMINGTON RD  
RIVERSIDE, CA 92506

ANDREW SCOTT WILSON OR CURRENT  
OCCUPANT  
1017 WENDY AVE  
BIG BEAR CITY, CA 92314

STEVEN CASTILLO OR CURRENT  
OCCUPANT  
PO BOX 6816  
BIG BEAR LAKE, CA 92315

MATTHEW BECK HAYES OR CURRENT  
OCCUPANT  
212 E BIG BEAR  
BIG BEAR CITY, CA 92314

STROUT FAMILY TRUST 3/22/04  
325 E ANAPAMU ST  
SANTA BARBARA, CA 93101

MASON FAMILY TRUST 7/21/17  
800 E SANTA MARIA ST #M  
SANTA PAULA, CA 93060

VALENCIA 2007 FAMILY TRUST  
13168 LA TIERRA WAY  
SYLMAR, CA 91342

WELDY SCOTT & JILL 2001 TR OR  
CURRENT OCCUPANT  
1004 WENDY AVE  
BIG BEAR CITY, CA 92314

THOMAS EDWARD SEARGEANT OR  
CURRENT OCCUPANT  
1020 WENDY AVE  
BIG BEAR CITY, CA 92314

BRADEN DONALD & ELAINE FAM TR  
(10-7  
601 KELLY DR  
BARSTOW, CA 92311

GREGORY J SERINO  
1546 EL DORADO DR  
THOUSAND OAKS, CA 91362

ADAM M PADILLA  
33491 PENCIN RD  
SUN CITY, CA 92584

MARY KATHLEEN YERRATT OR  
CURRENT OCCUPANT  
1025 NANA AVE  
BIG BEAR CITY, CA 92314

TERELL NEALY  
4248 W OAK AVE  
FULLERTON, CA 92833

JOHN MICHAEL LEE  
16636 KELSLOAN ST  
VAN NUYS, CA 91406

HOADLEY GERALD J & SHEILA M REV  
TR  
12044 207TH ST  
LAKEWOOD, CA 90715

DOANALD W LAWS  
7815 15TH ST  
WESTMINSTER, CA 92683

FAWN VIEW PROPERTIES LP OR  
CURRENT OCCUPANT  
PO BOX 260  
FAWNSKIN, CA 92333

BRIAN & ANNA REVOCABLE LIV  
BENTLEY  
6405 HESPERIA AVE  
RESEDA, CA 91335

ROBERT A HANSEN OR CURRENT  
OCCUPANT  
PO BOX 773  
BIG BEAR LAKE, CA 92315

RONALD L ANDERSON OR CURRENT  
OCCUPANT  
PO BOX 3143  
BIG BEAR CITY, CA 92314

TREVINO FAMILY TRUST 9/12/16  
13570 WHISPERING WILLOW  
CHINO HILLS, CA 91709

BAKOLAS FAMILY TRUST (5-5-04)  
2404 RIO BRANCA DR  
HACIENDA HEIGHTS, CA 91745

DONALD JOSEPH MASTRANGELO  
49851 FLIGHTLINE WAY  
AGUANGA, CA 92536

DAVIDSON HEIDI R SEPARATE  
PROPERTY OR CURRENT OCCUPANT  
361 W NORTH SHORE DR  
BIG BEAR CITY, CA 92314

RANGIT SINGH  
3136 FALLOW FIELD DR  
DIAMOND BAR, CA 91765



TONY A BASSIL  
927 NATCHEZ  
SAN PEDRO, CA 90731

MARTIN LEE ARMENTA  
9029 E MISSISSIPPI AVE #L-201  
DENVER, CO 80247

GARCIA LIVING TRUST 3/1/18  
18942 SPECTACULAR BID LN  
YORBA LINDA, CA 92886

JON E STONE OR CURRENT OCCUPANT  
1001 TINKER BELL AVE  
BIG BEAR CITY, CA 92314

VP HOME SOLUTIONS LLC  
PO BOX 940610  
SIMI VALLEY, CA 93094

DURAN PHILIP & AGNES REVOCABLE  
TRUS  
947 E LEMON AVE  
GLENDDORA, CA 91741

TERRY L & MARY ANN REVOCABL  
KISTLER  
2147 N WHITE AVE  
LA VERNE, CA 91750

ROBERT MORLEY OR CURRENT  
OCCUPANT  
417 W NORTH SHORE DR  
BIG BEAR CITY, CA 92314

SAUNDERS FAMILY TRUST 10/05/09  
15711 SWAN LN  
HUNTINGTON BEACH, CA 92649

ALBERT GST-NONEXEMPT MARITAL  
TR 1/3  
PO BOX 5744  
FULLERTON, CA 92838

ARACELI SALDIVAR OR CURRENT  
OCCUPANT  
1012 NANA AVE  
BIG BEAR CITY, CA 92314

HOFMANS FAMILY TRUST OR  
CURRENT OCCUPANT  
PO BOX 3205  
BIG BEAR CITY, CA 92314

HOFMANS FAMILY TRUST OR  
CURRENT OCCUPANT  
1016 NANA AVE  
BIG BEAR CITY CA., 92314

\$PO0313-063-17-0000  
12584 12TH ST  
YUCAIPA, CA 92399

LESLIE D LATHROP  
3641 VIA COLINA  
OCEANSIDE, CA 92056

ANSLOW FAMILY TRUST 6-1-10  
2412 N SHADOW RIDGE LN  
ORANGE, CA 92867

DAHLIN TANYA TRUST 08/28/06 OR  
CURRENT OCCUPANT  
1009 TINKER BELL AVE  
BIG BEAR CITY, CA 92314

BRIAN C SCOTT  
3725 WILLOWICK DR  
VENTURA, CA 93003

RUSSELL A CANTU OR CURRENT  
OCCUPANT  
PO BOX 1947  
BIG BEAR CITY, CA 92314

JEFFREY OHMSTEDT  
1606 DWIGHT AVE  
CAMARILLO, CA 93010

ROBERT F TRUE  
21455 VIA LA NARANJA  
YORBA LINDA, CA 92886

SHARON M FLORES  
PO BOX 2337  
FONTANA, CA 92334

SAMUEL E MC CULLAR OR CURRENT  
OCCUPANT  
PO BOX 2117  
BIG BEAR CITY, CA 92314

RICHARD L COLLIER OR CURRENT  
OCCUPANT  
280 TEAKWOOD DR  
BIG BEAR LAKE, CA 92315

EDWARD T RYAN OR CURRENT  
OCCUPANT  
PO BOX 1926  
BIG BEAR CITY, CA 92314

DAVID SOURAPAS  
1519 W GAGE AVE  
FULLERTON, CA 92833

CABLE LAND CO  
1749 W 13TH ST  
UPLAND, CA 91786

HECTOR IRREVOCABLE HOMESTEAD  
MARQUEZ  
7401 4TH ST NW  
ALBUQUERQUE, NM 87107

CASEY FAMILY TRUST 1-17-07  
7711 FAROL CT  
CARLSBAD, CA 92009

LAKE INVESTMENT TRUST OR  
CURRENT OCCUPANT  
960 TINKER BELL AVE  
BIG BEAR CITY, CA 92314

PAUL MORRIS OR CURRENT  
OCCUPANT  
PO BOX 820  
BIG BEAR LAKE, CA 92315

JOEY A WEBB OR CURRENT OCCUPANT  
364 N SHORE DR  
BIG BEAR CITY, CA 92314

PHEMISTER JACK L AND MARILYN J TR  
1515 SANDALWOOD DR  
BREA, CA 92621

JOEY A WEBB OR CURRENT OCCUPANT  
364 W NORTH SHORE DR  
BIG BEAR CITY, CA 92314

JOSEPH S HAMILTON  
PO BOX 91  
CATHEDRAL CITY, CA 92235

RALPH A MARQUARDT OR CURRENT  
OCCUPANT  
945 PETER AVE  
BIG BEAR CITY, CA 92314

LEGNER ERICK L & NATALIE S REV TR  
1 OR CURRENT OCCUPANT  
970 TINKER BELL AVE  
BIG BEAR CITY, CA 92314

NELSON JILL TRUST 12-4-04  
412 CONCORD AVE  
MONROVIA, CA 91016

BUSTILLOS LIVING TRUST 9-17-02  
3237 W 135TH ST  
HAWTHORNE, CA 90250

MICHAEL ALBERT MAHAFFEY  
18637 OAK RIDGE LN  
RAMONA, CA 92065

JESUS R FRANCO  
75635 RAMON RD  
THOUSAND PALMS, CA 92276

LEPORE DAVID & ELOISE LIV TR 2004  
OR CURRENT OCCUPANT  
1006 PETER AVE  
BIG BEAR CITY, CA 92314

SMEDBERG TRUST 7-26-07  
7322 KATHERINE AVE  
VAN NUYS, CA 91405

LOCKEN MIACHELLA A REV LIV TRUST  
OR CURRENT OCCUPANT  
1014 N PETER AVE  
BIG BEAR CITY, CA 92314

RICHARD MURO OR CURRENT  
OCCUPANT  
1001 N MICHAELS  
BIG BEAR CITY, CA 92314

GREEN JAMES & KAREN REV TR  
11/28/06  
1323 ALCYON CT  
CARLSBAD, CA 92011

CAMPBELL FAMILY TRUST DTD  
05/25/05  
2754 ALBATROSS DR  
COSTA MESA, CA 92626

MARVIN J TADLOCK  
79297 S SUNSET RIDGE DR  
LA QUINTA, CA 92253

KERI PUHL  
2015 MANHATTAN BEACH BLVD #100  
REDONDO BEACH, CA 90278

STANGL FAMILY TRUST 8/12/06 OR  
CURRENT OCCUPANT  
944 PETER AVE  
BIG BEAR CITY, CA 92314

SANDOVAL FAMILY TRUST 1-30-2004  
29855 SOUTHWOOD LN  
HIGHLAND, CA 92346

CORNELIS HOOGENDYK  
1031 CHRISTINA WAY  
PALM SPRINGS, CA 92262

WILLIAM ZARATE  
353 S COLLEGE AVE  
CLAREMONTE, CA 91711

ALIREZA REZAZADEH DIBAEI  
18251 VALLEY VISTA  
TARZANA, CA 91356

GORDON KAZUMA & JULIE FAM  
SUGIMOTO  
4775 MT ABBOTT ST  
RIVERSIDE, CA 92509

TIMOTHY W DUBOIS  
6461 W 84TH ST  
WESTCHESTER, CA 90045

DAVID FINKEL  
11223 BLIX ST  
WEST TOLUCA LAKE, CA 91602

ELIZABETH L HAYNES  
136 S WILDWOOD AVE  
GLEN DORA, CA 91741

FRANK CHAVEZ OR CURRENT  
OCCUPANT  
953 MICHAEL AVE  
BIG BEAR CITY, CA 92314

MARKS PAMELA JEAN SURVIVORS  
TRUST  
PO BOX 10927  
PALM DESERT, CA 92255

LOPATA ESTATE TR 5/24/07  
22950 GAULT ST  
WEST HILLS, CA 91307

CRONK RUSSELL FAMILY TRUST  
09/10/18 OR CURRENT OCCUPANT  
941 MICHAEL AVE  
BIG BEAR CITY, CA 92314

MARRERO PLANTATION & TRAVEL CO  
LIV T OR CURRENT OCCUPANT  
952 PETER AVE  
BIG BEAR CITY, CA 92314

GALL MICHAEL REV TR 2005  
9979 BOURBON CT  
SAN DIEGO, CA 92131

FRITZ G BEYER  
34867 CAMERON LN  
WILDOMAR, CA 92595

HEFTY TRUST 5/18/00 OR CURRENT  
OCCUPANT  
PO BOX 3159  
BIG BEAR CITY, CA 92314

HEFTY TRUST 5/18/00 OR CURRENT  
OCCUPANT  
PO BOX 3159  
BIG BEAR CITY, CA 92314

GERALD PAINE  
13267 PIPELINE AVE  
CHINO, CA 91710

MICHAEL G MOFFETT  
5840 JEFFRIES RANCH RD  
OCEANSIDE, CA 92057

WARREN D MEYERS  
10449 MEMORY PARK AVE  
MISSION HILLS, CA 91345

ABRAHAM SANCHEZ OR CURRENT  
OCCUPANT  
PO BOX 2537  
BIG BEAR CITY, CA 92314

ADRIAN DIAZ  
555 E CARSON ST #41  
CARSON, CA 90745

FRANCIS M BALLANCE II  
1237 CENTER DR  
COLTON, CA 92324

TRACY RICE OR CURRENT OCCUPANT  
316 W NORTH SHORE DR  
BIG BEAR CITY, CA 92314

DIANA M REED OR CURRENT  
OCCUPANT  
PO BOX 7061  
BIG BEAR LAKE, CA 92315

CLAIRE L HORSEMAN OR CURRENT  
OCCUPANT  
PO BOX 1181  
BIG BEAR LAKE, CA 92315

JAMES H MILTENBURG  
5 RODEO RD  
FOOTHILL RANCH, CA 92610

JEFFREY D POLLOCK  
23846 CLAYMORE WAY  
VALENCIA, CA 91354

KEITH CHRISTENSEN OR CURRENT  
OCCUPANT  
1029 ANITA AVE  
BIG BEAR CITY, CA 92314

VELAZQUEZ TRUST 9/14/06  
477 W LOOP  
CAMARILLO, CA 93010

CLIFFORD W DODY OR CURRENT  
OCCUPANT  
1013 ANITA AVE  
BIG BEAR CITY, CA 92314

ARTEMUS TIMM SCHWEMER OR  
CURRENT OCCUPANT  
1150 MNT SHASTA  
BIG BEAR CITY, CA 92314

PETER A LE MERCIER  
17329 ALFRED AVE  
CERRITOS, CA 90701

PETER PETROV  
5709 W 75TH ST  
LOS ANGELES, CA 90045

ROBERTS FAM TR 12-18-06  
20855 KITTRIDGE ST  
CANOGA PARK, CA 91306

JERRY BANUELOS  
712 ROME DR  
LOS ANGELES, CA 90065

SHARI JO STRAIN  
1021 ANITA AVE  
BIG BEAR CITY, CA 92314

PERRY FAMILY TRUST 9-6-12 OR  
CURRENT OCCUPANT  
PO BOX 2610  
BIG BEAR CITY, CA 92314

DRAGONS DEN PROPERTIES LLC  
1413 43102 W KENNETH RD #15  
GLENNDAL, CA 91201

DONNE ROSE MARIE LE  
1221 CHESAPEAKE DR  
OXNARD, CA 93035

EDWARD GRABOWSKI  
2095 DEBORAH RD  
PALM SPRINGS, CA 92262

ISMAEL GARCIA OR CURRENT  
OCCUPANT  
366 W CINDERELLA DR  
BIG BEAR LAKE, CA 92314

ROBERT B RASBAND  
32044 MERLOT CREST  
TEMECULA, CA 92591

BRYANT LIVING TRUST  
6505 SERRANO #D  
ANAHEIM, CA 92807

TUNNEY PENNY LIVING TRUST 10/5/12  
786 CALLE PENSAMIENTO  
THOUSAND OAKS, CA 91360

JOHN M & PALENCIA CAREY A FM  
ERWIN  
2215 ANNIVERSARY LN  
NEWPORT BEACH, CA 92660

VICTOR DOUIEB  
1733 PREUSS RD  
LOS ANGELES, CA 90035

EICHLER KEITH M TR OR CURRENT  
OCCUPANT  
1020 PETER AVE  
BIG BEAR CITY, CA 92314

STEPHEN W KISCHELL OR CURRENT  
OCCUPANT  
1024 PETER AVE  
BIG BEAR CITY, CA 92314

VINZANT FAMILY TRUST 4-24-01  
10317 TOLEDO RD  
SPRING VALLEY, CA 91977

DANIEL L EASTERBY OR CURRENT  
OCCUPANT  
PO BOX 6736  
BIG BEAR LAKE, CA 92315

GARY P HEILGEIST  
PO BOX 933  
PICO RIVERA, CA 90660

DANIEL VALENSUELA  
10521 RODEO DR  
ANAHEIM, CA 92804

FEDERAL NATIONAL MORTGAGE  
ASSOCIATION  
PO BOX 650043  
DALLAS, TX 75265

FRANK J RAMIREZ  
19631 SACRAMENTO LN  
HUNTINGTON BEACH, CA 92646

JOHN F FEICHTINGER  
8801 ETON AVE #145  
CANOGA PARK, CA 91304

KRATOFIL EMIL & AGNES TRS  
15715 SAN JOSE ST  
GRANADA HILLS, CA 91344

ANTONIO ORTIZ  
6533 GUILD  
PICO RIVERA, CA 90660

MIRANDA STEVEN J & NANCY L  
LIVING T  
1808 SPAHN LN  
PLACENTIA, CA 92870

LINDA K TRAVIS  
34850 VIA FAMERO DR  
ACTON, CA 93510

DRUE HOLTHE  
1525 CHURCH ST  
VENTURA, CA 93001

ROBERT MICHAEL SIMCIK  
401 20TH PL  
MANHATTAN BEACH, CA 90266

EP WEINBERGER LLC  
1030 MOAB DR  
CLAREMONT, CA 91711

LUIS COREAS OR CURRENT OCCUPANT  
PO BOX 3357  
BIG BEAR LAKE, CA 92315

BRENDA MONROE OR CURRENT  
OCCUPANT  
205 W NORTH SHORE DR  
BIG BEAR CITY, CA 92314

WILLIAM R DOUGLASS OR CURRENT  
OCCUPANT  
213 W NORTH SHORE DR  
BIG BEAR CITY, CA 92314

JAMES D MANNING OR CURRENT  
OCCUPANT  
PO BOX 3094  
BIG BEAR CITY, CA 92314

JON P MC EVOY  
2288 LOS SENDEROS DR  
SANTEE, CA 92071

MARGARET M E & RALPH REV  
WINTERMUTE  
26828 NEFF CT  
SANTA CLARITA, CA 91361

BROWN GORDON R TR  
7435 EDGEWATER DR  
LAS VEGAS, NV 89123

PETER PAN TRUST 10-16-06  
PO BOX 1196  
MORRO BAY, CA 93443

ROBERT L JOSKER  
1189 SWISS PINE PL  
SIMI VALLEY, CA 93065

KILBERT MICHAEL & DEBRA TRUST  
12/17  
17734 BLACKBRUSH DR  
SANTA CLARITA, CA 91387

JAMES D STRICKLAND  
10631 GERALDINE RD  
GARDEN GROVE, CA 92840

JAMES D STRICKLAND  
1121 MYRTLE AVE  
BIG BEAR CITY, CA 92314

ROBERT L NELSON OR CURRENT  
OCCUPANT  
PO BOX 3451  
BIG BEAR CITY, CA 92314

PIVAROFF FAMILY TRUST DTD 04/04/03  
OR CURRENT OCCUPANT  
PO BOX 697  
BIG BEAR CITY, CA 92314

MIRANDA FAMILY TRUST  
29324 TREE HOLLOW GLN  
AGOURA HILLS, CA 91301

GALASSI FAMILY TRUST 9/26/16 OR  
CURRENT OCCUPANT  
PO BOX 2033  
BIG BEAR CITY, CA 92314

DONALD D AKKERMAN OR CURRENT  
OCCUPANT  
PO BOX 2816  
BIG BEAR CITY, CA 92314

WILLIAM R DOUGLASS OR CURRENT  
OCCUPANT  
213 W NORTHSHORE DR  
BIG BEAR CITY, CA 92314

DAVIS RALPH E & MARLENE A FAMILY  
TRUST  
215 GREENGATE ST  
CORONA, CA 92879

DUQUIN CHERRYL M REVOCABLE LIV  
TR 5  
12111 ORA DR  
GARDEN GROVE, CA 92840

JACK P ROBERTS OR CURRENT  
OCCUPANT  
1100 MYRTLE AVE  
BIG BEAR CITY, CA 92314

ANGELINI LORENZO C & MAFALDA R  
TRS  
206 N VENDOME  
LOS ANGELES, CA 90026

BLAKE A ORDWAY OR CURRENT  
OCCUPANT  
PO BOX 6177  
BIG BEAR LAKE, CA 92315

DAVID S HANNA  
3320 PETALUMA AVE  
LONG BEACH, CA 90808

ROSA OLMOS  
1956 POMEGRANATE LN  
FALLBROOK, CA 92028

YURIY BERN  
6217 WHITSETT AVE  
NORTH HOLLYWOOD, CA 91606

SRACK FAMILY TRUST 07/29/2007  
6324 HARDWICK ST  
LAKEWOOD, CA 90713

JOHN & JEANINE REVOCABLE LIV  
MULLEN  
28 CERCHIO ALTO  
HENDERSON, NV 89011

MILLER MICHAEL L & PAMELA L FAM  
TR  
13631 CARLSBAD DR  
SANTA ANA, CA 92705

ANGUIANO-CAREY FAMILY TRUST  
5/4/03  
1638 FAIRVIEW DR  
CORONA, CA 92880

DAVID L UZZI  
20241 SEASHELL CIR  
HUNTINGTON BEACH, CA 92646

KROME PROPERTIES LLC  
39011 AVENIDA ARRIBA  
TEMECULA, CA 92592

MCCALLON 2017 TRUST 03/29/17 OR  
CURRENT OCCUPANT  
PO BOX 609  
BIG BEAR CITY, CA 92314

ROBERT THOMAS RAMSEY  
1052 GRAND CANYON  
BREA, CA 92821

JESSE CABUTO JR  
13742 SAUDER  
LA PUENTE, CA 91746

MARIA ELENA ENRIQUEZ  
9660 DEERBROOK ST  
RANCHO CUCAMONGA, CA 91730

RUBEN A LEMUS  
12918 HIGH VISTA ST  
VICTORVILLE, CA 92395

SINCOCK ANNETTE TRUST 2/4/16  
4201 MESA ST  
TORRANCE, CA 90505

HAROLD D ENT OR CURRENT  
OCCUPANT  
PO BOX 1037  
BIG BEAR LAKE, CA 92315

E W CROSTHWAITE OR CURRENT  
OCCUPANT  
PO BOX 1808  
BIG BEAR CITY, CA 92314

NICHOLAS E FEDORE  
12691 WYNANT DR  
GARDEN GROVE, CA 92841

GLENN W MALCOLM OR CURRENT  
OCCUPANT  
1108 GREENWAY DR  
BIG BEAR CITY, CA 92314

PAM LESLIE TR  
9185 THRASHER AVE  
LOS ANGELES, CA 90069

MORAN-TYLER FAMILY TRUST 6/15/15  
2548 XIMENO AVE  
LONG BEACH, CA 90815

KARL H DEMPWOLF  
3962 WITZEL DR  
SHERMAN OAKS, CA 91423

MICHAEL CRAIG MONTGOMERY  
1795 PINNACLE WAY  
UPLAND, CA 91784

JOEL D SMITH  
33731 BIG SUR ST  
DANA POINT, CA 92629

COLIN J SCHOUR OR CURRENT  
OCCUPANT  
PO BOX 132130  
BIG BEAR LAKE, CA 92315

SAMUEL J ESSEX OR CURRENT  
OCCUPANT  
1049 SIERRA AVE  
BIG BEAR CITY, CA 92314



GABRIEL LEDESMA  
5439 LUPINE AVE  
29 PALMS, CA 92277

ROBERT ALAN WILSON  
327 ISLAND AVE  
NEWPORT BEACH, CA 92661

LUCILLE OROZCO OR CURRENT  
OCCUPANT  
PO BOX 235/ 109 E NORTH HORE RR  
BIG BEAR CITY, CA 92314

ALBRIGHT FAMILY TRUST(10-18-05)  
1022 AUBURN WOODS DR  
VISTA, CA 92081

KEVIN JOHN COLBURN  
7785 HANFORD AVE  
YUCCA VALLEY, CA 92284

JUAN C GUZMAN  
951 LOCUST AVE  
LONG BEACH, CA 90813

BURTON GEORGE A & DEBORAH M TR  
2-3 OR CURRENT OCCUPANT  
PO BOX 1295  
BIG BEAR LAKE, CA 92315

RICHARD L OWER  
18070 LANGLOIS RD #265  
DESERT HOT SPRING, CA 92241

JEFF MAGORIEN  
31685 VIA CORDOBA  
TEMECULA, CA 92592

EDWARD R BREYER  
6883 SE RAINTREE AVE  
STUART, FL 34997

TONI L JACOBSON OR CURRENT  
OCCUPANT  
PO BOX 917  
BIG BEAR LAKE, CA 92315

VAUDO FAMILY TRUST 2-10-04  
1314 S AVERILL AVE  
SAN PEDRO, CA 90732

JEFF R THIELE  
57966 DESERT GOLD DR  
YUCCA VALLEY, CA 92284

EDWIN B DUCKETT  
126 N SAN GABRIEL  
AZUSA, CA 91702

RICARDO SUAREZ  
2080 TRINKET CIR  
SAN JACINTO, CA 92582

KEVIN LUTTRELL SR  
4505 CALIFORNIA AVE #313  
LONG BEACH, CA 90807

JESUS BERNAL PEDROZA  
PO BOX 559  
BIG BEAR LAKE, CA 92315

MONY MARK ARTHUR FAMILY TRUST  
04/17  
32975 SERENA WAY  
LAKE ELSINORE, CA 92530

PAUL D BENSON  
19859 CAMINO ARROYO  
WALNUT, CA 91789

DYLAN M GOSSWILLER OR CURRENT  
OCCUPANT  
1040 SEQUOIA DR  
BIG BEAR CITY, CA 92314

CATHY C SURMAN  
16862 LIMELIGHT CIR #B  
HUNTINGTON BEACH, CA 92647

BOLES CAROL A TRUST 5/25/06 OR  
CURRENT OCCUPANT  
1016 ANITA AVE  
BIG BEAR CITY, CA 92314

DAWN M COLWELL  
13233 JOSHUA AVE  
CHINO, CA 91710

WILSON DAVID PAUL & LUELLA G LIV  
TR OR CURRENT OCCUPANT  
PO BOX 302  
BIG BEAR CITY, CA 92314

SHENEMAN PAUL W REV LIV TR 6-12-  
200 OR CURRENT OCCUPANT  
212 W NORTH SHORE DR  
BIG BEAR CITY, CA 92314

SHAHID IVAR  
27523 TREFOIL ST  
MURRIETA, CA 92562

MERCHANT INVESTMENTS INC  
458 N CHRISTINE ST  
ORANGE, CA 92869

NORMA SILVIA VARGAS OR CURRENT  
OCCUPANT  
200 W NORTH SHORE DR  
BIG BEAR CITY, CA 92314

KELLY FAMILY TRUST (01-28-91)  
16126 JAMACHA PL  
WHITTIER, CA 90603

GARY F SWINT OR CURRENT  
OCCUPANT  
1037 MYRTLE AVE  
BIG BEAR CITY, CA 92314

MURRAY FAMILY TRUST 2/14/17 OR  
CURRENT OCCUPANT  
1013 MYRTLE AVE  
BIG BEAR CITY, CA 92314

ADRIAN BORRERO  
500 WISCONSIN  
SAN FRANCISCO, CA 94107

MIKOLAYCIK ALLAN & MARY REV TR  
5/3  
41398 STETSON AVE  
HEMET, CA 92544

OLIVER M CASTELLANOS  
PO BOX 591  
NORCO, CA 92860

COLLEEN BARRETTE OR CURRENT  
OCCUPANT  
1019 MYRTLE AVE  
BIG BEAR CITY, CA 92314

CHRISTIE MARTINEAU OR CURRENT  
OCCUPANT  
PO BOX 1481  
SUGARLOAF, CA 92386

GARNANT JULIA G REV LIV TR 9/12  
5600 PASEO GILBERTO  
YORBA LINDA, CA 92886

NIES FAMILY TRUST 6/24/05  
29988 LOMOND DR  
MENIFEE, CA 92585

SCOTT SANDERSON  
24611 TREASURE DR  
MORENO VALLEY, CA 92557

GARY W KALINA OR CURRENT  
OCCUPANT  
PO BOX 3239  
BIG BEAR CITY, CA 92314

YALE MICHAEL W LIVING TRUST  
11/07/1  
10203 NORWICH AVE  
MISSION HILLS, CA 91345

NIELSEN FAMILY LIVING TRUST 1-19-  
13  
16561 MAYWOOD LN  
HUNTINGTON BEACH, CA 92649

KEVIN EUBANKS OR CURRENT  
OCCUPANT  
PO BOX 6360  
BIG BEAR LAKE, CA 92315

SABINO NIEVES OR CURRENT  
OCCUPANT  
1037 GREENWAY DR  
BIG BEAR CITY, CA 92314

MAZENKO SCOTT REVOCABLE TR  
9/18/08  
PO BOX 942  
ANGELS CAMP, CA 95222

CYNTHIA BRITT OR CURRENT  
OCCUPANT  
1029 GREENWAY DR  
BIG BEAR CITY, CA 92314

RAYMOND W THOMAS OR CURRENT  
OCCUPANT  
1025 GREENWAY DR  
BIG BEAR CITY, CA 92314

DANIEL P GIACOLETTI OR CURRENT  
OCCUPANT  
PO BOX 2757  
BIG BEAR CITY, CA 92314

JOSEPH HAMILTON  
PO BOX 91  
CATHEDRAL CITY, CA 92235

GERRY W ETTTEL OR CURRENT  
OCCUPANT  
PO BOX 392  
BIG BEAR CITY, CA 92314

DONNA K DELLA  
1319 E WARDLOW RD  
LONG BEACH, CA 90807

ABEN LLC  
15511 OGRAM AVE  
GARDENA, CA 90249

CHRISTINA SUN  
PO BOX 335  
WHITTIER, CA 90608

PAUL ALMOND  
1230 GLENCLAIRE DR  
WALNUT, CA 91789

MARIO GONZALEZ PEREZ OR  
CURRENT OCCUPANT  
PO BOX 4040  
BIG BEAR LAKE, CA 92315

BOWERS RONALD D & LORRAINE M TR  
4-3  
23921 DEL MONTE DR #31  
VALENCIA, CA 91355

CLAIRE JON LE OR CURRENT  
OCCUPANT  
1036 GREENWAY DR  
BIG BEAR CITY, CA 92314

MIGUEL GARCIA GUADARRAMA OR  
CURRENT OCCUPANT  
PO BOX 830  
BIG BEAR CITY, CA 92314

AGNES L STITT  
12200 MONTECITO RD B-111  
SEAL BEACH, CA 90740

LAWRENCE J & MADELINE A LIV T  
REINA  
737 BIG FALLS DR  
DIAMOND BAR, CA 91765

KENNEDY FAMILY TRUST 5-1-12  
27975 SARABANDE LN #240  
CANYON COUNTRY, CA 91387

JAN M JANOFISKY OR CURRENT  
OCCUPANT  
PO BOX 3364  
BIG BEAR CITY, CA 92314

MARK G NICELY  
1029 SIERRA  
BIG BEAR CITY, CA 92314

INNES SALLY TRUST 4/27/10  
2130 CLARK AVE  
LONG BEACH, CA 90815

ARVILLA L BURKHOLDER  
6630 FAIR AVE  
NORTH HOLLYWOOD, CA 91606

JOSEPH L SAALI JR OR CURRENT  
OCCUPANT  
PO BOX 1817  
BIG BEAR CITY, CA 92314

EDWARD STENSRUD  
374 GLACIER CIR  
CORONA, CA 92879

CASTAGNA FAMILY TRUST  
75 W BONITA AVE  
SIERRA MADRE, CA 91024

ARKADYIY KENIG  
10620 BALBOA BLVD #102  
GRANADA HILLS, CA 91344

HRAIR MANOUSHAGIAN  
182 W GAINSBOROUGH RD  
THOUSAND OAKS, CA 91360

GARRISON THOMAS  
3852 CARNEGIE DR  
OCEANSIDE, CA 92056

SIDES RAY W REV LIV TR 12-14-07  
7132 CAPRICE CIR  
LA PALMA, CA 90623

HOVSEP & ANNA AVANESYAN  
MAHDESSIAN  
2519 W AVE #012  
PALMDALE, CA 93551

JEFFREY S DYER OR CURRENT  
OCCUPANT  
1095 E FAIRWAY BLVD  
BIG BEAR CITY, CA 92314

WOOLSEY TOM & SANDY TRUST 8/1/17  
OR CURRENT OCCUPANT  
PO BOX 1685  
BIG BEAR CITY, CA 92314

JEREMY S DYER OR CURRENT  
OCCUPANT  
1113 E FAIRWAY BLVD  
BIG BEAR CITY, CA 92314

EXEMPTION TRUST  
901 YORK IMPERIAL TRL  
OXFORD, AL 36203

PEDRO ALVAREZ REYES OR CURRENT  
OCCUPANT  
PO BOX 6043  
BIG BEAR LAKE, CA 92315

ROBERT D TATE  
PO BOX 400337  
HESPERIA, CA 92340

DARLA FOLEY OR CURRENT  
OCCUPANT  
PO BOX 6903  
BIG BEAR LAKE, CA 92315

GLOBAL AZ INVESTING INC  
16832 VALLEY SPRING DR  
RIVERSIDE, CA 92503

KYENG DAI MOON  
735 N LAKE AVE  
PASADENA, CA 91104

ANTHONY JOHN COOK  
121 N GREENWOOD AVE  
PASADENA, CA 91107

BARBARA J THOMPSON  
1857 N MOLLISON AVE  
EL CAJON, CA 92021

ALMADA FAMILY REVOCABLE LIV TR  
11/15  
8566 PURITEN ST  
DOWNEY, CA 90242

RICHARD E SLUDER OR CURRENT  
OCCUPANT  
1074 ROCKY MOUNTAIN RD  
BIG BEAR CITY, CA 92315

GABRIELLE FLORES  
11535 HILL CREST DR  
BEAUMONT, CA 92223

SEAN VANWETTERING OR CURRENT  
OCCUPANT  
1089 W NORTH SHORE DR  
BIG BEAR CITY, CA 92314

MARY E RASMUSSEN OR CURRENT  
OCCUPANT  
1097 N SHORE DR  
BIG BEAR CITY, CA 92314

KELLER ROBERT & LAURA FAMILY TR  
5-1 OR CURRENT OCCUPANT  
1105 W NORTH SHORE DR  
BIG BEAR CITY, CA 92314

JAMES VERNON CONKLIN OR  
CURRENT OCCUPANT  
PO BOX 520  
BIG BEAR CITY, CA 92314

CAROLYNN MARIE GIBBONS OR  
CURRENT OCCUPANT  
PO BOX 7248  
BIG BEAR LAKE, CA 92315

C R LIVING REVOCABLE TRUST OR  
CURRENT OCCUPANT  
PO BOX 3430  
BIG BEAR LAKE, CA 92315

REINIK FAMILY TRUST 2016 OR  
CURRENT OCCUPANT  
PO BOX 6116  
BIG BEAR LAKE, CA 92315

TIMOTHY R LABADIE  
14552 SCARBORO ST  
POWAY, CA 92064

DANIEL OROS  
420 N MCKINLEY ST #111-4  
CORONA, CA 92879

ECKERT OLIVER L REVOCABLE TR  
10/29  
82311 AVE 50  
INDIO, CA 92201

TREPPA FAMILY REV TRUST 2-17-03  
4711 NARRAGANSETT AVE  
SAN DIEGO, CA 92107

GLENN C JACKLIN OR CURRENT  
OCCUPANT  
1243 ALPINVIEW DR  
BIG BEAR CITY, CA 92314

RUDY NAVARRO  
24741 MARBELLA AVE  
CARSON, CA 90745

MC GILL JAY & KIMBERLEE REV LIV  
TR  
20995 DIVONNE DR  
WALNUT, CA 91789

KUDER FAMILY TRUST 5/5/14  
3304 KALLIN AVE  
LONG BEACH, CA 90808

MICHEL HARB OR CURRENT  
OCCUPANT  
1034 ROCKY MOUNTAIN RD  
BIG BEAR CITY, CA 92314

WILLIAM F CONVAY OR CURRENT  
OCCUPANT  
1026 ROCKY MOUNTAIN RD  
BIG BEAR CITY, CA 92314

VINDIOLA ARTHUR & JONNI REV TR  
6/12 OR CURRENT OCCUPANT  
1003 EAGLE MOUNTAIN DR  
BIG BEAR CITY, CA 92314

CONTRERAS FAMILY TRUST 7-24-13 OR  
CURRENT OCCUPANT  
PO BOX 518  
BIG BEAR CITY, CA 92314

GEORGE & LOUISE FAMILY TRUST  
4/26/20  
102 CALLE CITA  
SAN CLEMENTE, CA 92672

DOWLING RICHARD W & KATHERINE L  
JT  
PO BOX 1292  
WHITTIER, CA 90609

JANICE L DAWKINS  
14442 ASHBURY DR  
CHINO HILLS, CA 91709

HOWLAND FAMILY TRUST 1/13/95  
2805 HARBOR BLVD  
OXNARD, CA 93035

PAULO LIVING TRUST OF 2003 OR  
CURRENT OCCUPANT  
PO BOX 117  
FAWNSKIN, CA 92333

GREGORY A DUNCAN  
3249 MARYWOOD DR  
ORANGE, CA 92667

KENNY L DRIVER OR CURRENT  
OCCUPANT  
PO BOX 2009  
BIG BEAR CITY, CA 92314

STEVEN MESTAYER OR CURRENT  
OCCUPANT  
PO BOX 1139  
SUGARLOAF, CA 92386

CHRISTOPHER M MORSCH OR  
CURRENT OCCUPANT  
PO BOX 43  
BIG BEAR CITY, CA 92314

CUMMINGS WALTER & MARY A TR -  
EST O  
1200 8TH ST  
MANHATTAN BEACH, CA 90266

MICHAEL KONA  
740 MILFORD ST  
LOS ANGELES, CA 90042

ROBERT EVANS III OR CURRENT  
OCCUPANT  
PO BOX 6455  
BIG BEAR LAKE, CA 92315

THOMAS WELLS OR CURRENT  
OCCUPANT  
1055 ROCKY MOUNTAIN RD  
BIG BEAR CITY, CA 92314

JERRY & CYNTHI REV LI 3-1  
MANDOLINI OR CURRENT OCCUPANT  
PO BOX 187  
BIG BEAR CITY, CA 92314

MANDOLINI JER & CYNTHI REV LIV TR 3  
OR CURRENT OCCUPANT  
PO BOX 187  
BIG BEAR CITY, CA 92314

JEREMY LITTLE OR CURRENT  
OCCUPANT  
1018 MT WHITNEY DR  
BIG BEAR CITY, CA 92314

MIKLOS KALMAR  
1710 GAINSBOROUGH RD  
SAN DIMAS, CA 91773

MICHAEL A GELBRECHT  
12770 NEWTON ST  
SYLMAR, CA 91342

NEWBURN RAY L JR & VIRGINIA  
LIVING  
3226 EMERALD ISLE DR  
GLENDALE, CA 91206

KEITH J LA FONTAINE OR CURRENT  
OCCUPANT  
PO BOX 2013  
BIG BEAR CITY, CA 92314

CHRISTINE F NORMAN OR CURRENT  
OCCUPANT  
1083 ROCKY MOUNTAIN RD  
BIG BEAR CITY, CA 92314

LEWIS BUCKLEW OR CURRENT  
OCCUPANT  
1087 ROCKY MOUNTAIN RD  
BIG BEAR LAKE, CA 92314

KAGAWA 1998 LIVING TRUST 12/22/98  
4172 SILLIMAN DR  
HUNTINGTON BEACH, CA 92649

DAN MATRAIA OR CURRENT  
OCCUPANT  
1014 PINE MOUNTAIN DR  
BIG BEAR CITY, CA 92314

ANTONIO DIAZ OR CURRENT  
OCCUPANT  
1018 PINE MOUNTAIN DR  
BIG BEAR CITY, CA 92314

WILLIAM V DONOVAN OR CURRENT  
OCCUPANT  
PO BOX 6735  
BIG BEAR LAKE, CA 92315

CARL E NELSON  
2515 WILD OAK DR  
LOS ANGELES, CA 90068

MICHAEL C BAZLEY  
209 PITTSBURGH ST  
DERRY, PA 15627

HELFRICH LIVING TRUST 7/28/09  
25522 ARIA DR  
MISSION VIEJO, CA 92692

DELGADO HENRY & JULIE FAMILY TR  
6/2 OR CURRENT OCCUPANT  
1010 DIVISION DR  
BIG BEAR CITY, CA 92314

EDWARD L SANDOVAL OR CURRENT  
OCCUPANT  
1014 DIVISION DR  
BIG BEAR CITY, CA 92314

ANN P SCHULER OR CURRENT  
OCCUPANT  
PO BOX 38  
BIG BEAR CITY, CA 92314

CHOW T G TR  
1590 SUNNYSLOPE DR  
MONTEREY PARK, CA 91754

ANGELICA SHIRLEY GUERRA  
1719 VAN TRESS AVE  
WILMINGTON, CA 90744

THICK G WING  
817 S VERMONT  
LOS ANGELES, CA 90005

MICHAEL M GARCIA OR CURRENT  
OCCUPANT  
PO BOX 6224  
BIG BEAR LAKE, CA 92315

JAMES RICHARD MCDANIEL OR  
CURRENT OCCUPANT  
986 BEAR MOUNTAIN RD  
BIG BEAR CITY, CA 92314

PAUL J QUESTEL OR CURRENT  
OCCUPANT  
PO BOX 130729  
BIG BEAR LAKE, CA 92315

JOSEPH JANKOWSKI OR CURRENT  
OCCUPANT  
PO BOX 2680  
BIG BEAR CITY, CA 92314

TUNG FAMILY TRUST 6/10/2003  
6407 E VIA ARBOLES  
ANAHEIM HILLS, CA 92807

RICHARD ORAN WEBB  
29950 GRANGER PL  
CASTAIC, CA 91384

SANTIZO TRUST (5-16-06)  
3053 CENTER ST  
ARCADIA, CA 91006

BAO T NGUYEN  
41007 SUNSPRITE ST  
LAKE ELSINORE, CA 92532

JOHN L DAPSIS  
69543 WILLOW LN  
CATHEDRAL CITY, CA 92234

JOAKIM L TOREHOV  
42092 MAJESTIC CT  
TEMECULA, CA 92592

ALLEN MORRIS & JUDY B FAM  
HUNSAKER  
32420 CALIFORNIA HOT SPRINGS RD  
CALIFORNIA HOT SP, CA 93207

EDDY J KUIKEN  
PO BOX 1149  
NUEVO, CA 92567

TAURA NESTOR A & MARIA G LIVING  
TRU  
536 GRAPEVINE DR  
CORONA, CA 92882

GOLDEN STATE STORAGE ONE LLC  
400 W VENTURA RD #100  
CAMARILLO, CA 93010

JOY E COKER OR CURRENT OCCUPANT  
PO BOX 3222  
BIG BEAR CITY, CA 92315

WILLIAM ARTHUR BURNARD  
4780 A AMES HEAD  
FORT IRWIN, CA 92310

MELANE G CARLSON  
432 S EUCLID AVE  
PASADENA, CA 91101

LEHNKERING HENDRIK A TR  
1578 E FARLAND ST  
COVINA, CA 91724

1013 WHITE MOUNTAIN LLC  
11 CORTE LIMONADA  
SAN CLEMENTE, CA 92673

FREDERICK DEL ROSARIO  
14018 TWIN PEAKS RD  
POWAY, CA 92064

BRAGER DAVID A & KERRY L TRUST  
2014  
3330 CONDOR RIDGE RD  
YORBA LINDA, CA 92886

SMETAK FAMILY TRUST 8/28/13  
1986 SKYLINE VISTA DR  
LA HABRA HEIGHTS, CA 90631

BUEHLER FAMILY TRUST 7-19-10  
18194 CHIEFTAIN CT  
SAN DIEGO, CA 92127

DAW ROBERT V TR  
15720 ELMBROOK DR  
LA MIRADA, CA 90638

1 OUT OF 10 RESORTS LLC  
17534 FLANDERS ST  
GRANADA HILLS, CA 91344

JAN SNOW OR CURRENT OCCUPANT  
1012 WHITE MOUNTAIN DR  
BIG BEAR CITY, CA 92314

DOYLE G PARKER  
7775 CALLE CLARIN  
RANCHO CUCAMONGA, CA 91730

VALLEROY REVOCABLE LIVING TRUST  
2/7  
15418 SKY HIGH RD  
ESCONDIDO, CA 92025

BASIL RICHARD & KATHLEEN FAM TR  
4-0  
22511 BALLINGER ST  
CHATSWORTH, CA 91311

YVONNE A OHARA OR CURRENT  
OCCUPANT  
PO BOX 3167  
BIG BEAR CITY, CA 92314

ROULEAU MARGERY TRUST 9-25-98 OR  
CURRENT OCCUPANT  
PO BOX 162  
BIG BEAR LAKE, CA 92315

JULIE J DANNELEY  
21201 MEANDER LN  
TRABUCO CANYON, CA 92679

REBECCA FUENTES  
335 S HIDDEN GROVE LN  
ANAHEIM, CA 92807

XIE & ZHANG FAMILY TRUST 8-2-17  
6211 SIERRA AVE #1380  
FONTANA, CA 92336

MARIO CUNHA OR CURRENT  
OCCUPANT  
1007 WHISPERING FOREST DR  
BIG BEAR CITY, CA 92314

CARROLL R SHEFFIELD  
1531 21ST ST  
MANHATTAN BEACH, CA 90266

MARION B LAWHORN  
660 W BAKER AVE  
FULLERTON, CA 92632

BOYCE WILLIAM N & VALERIE J REV  
TR  
2431 WILSHIRE AVE  
LA HABRA, CA 90631

TIFFANY A SWANTEK OR CURRENT  
OCCUPANT  
PO BOX 1822  
BIG BEAR CITY, CA 92314

RONSON FAMILY TRUST 11-19-07  
35395 LINDA ROSEA RD  
TEMECULA, CA 92592

WOOD WILLIAM R AND CAROL J TRS  
80160 ROYAL BIRKDALE DR  
INDIO, CA 92201

REAM FAMILY TRUST 12/21/88  
PO BOX 120  
DESERT HOT SPRING, CA 92240

CHRISTOPHER COPELAND  
1956 OAKBROOK CT  
EL CAJON, CA 92019

FRANK M AMELIO  
1235 MARIPOSA RD  
CARLSBAD, CA 92009

CASILLAS JORGE A & TERESA TRUST  
685 DEL MAR AVE  
CHULA VISTA, CA 91910

WOODS STEVEN & LORRI  
FAMILY TR 2-22  
20841 SKIMMER LN  
HUNTINGTON BEACH, CA 92646

GRANT SARYAN  
30639 MISSION ST  
HIGHLAND, CA 92346

MICHAEL ATKINS HULL OR CURRENT  
OCCUPANT  
PO BOX 943  
BIG BEAR LAKE, CA 92315



DECKER FAMILY TRUST  
08/21/84 -EST OF  
11631 RABAUL DR  
CYPRESS, CA 90630

TIGER 6 TRUST 6/4/2016 OR CURRENT  
OCCUPANT  
989 FEATHER MOUNTAIN DR  
BIG BEAR CITY, CA 92314

ROMERO CHRISTY MICHELE REV  
FAMILY T OR CURRENT OCCUPANT  
987 FEATHER MOUNTAIN DR  
BIG BEAR CITY, CA 92314

WOODEN DOOR ESTATES  
CORPORATION  
2839 COLORADO AVE  
ORANGE, CA 92867

WHISPERING PINES ESTATES OR  
CURRENT OCCUPANT  
391 MONTCLAIR DR  
BIG BEAR CITY, CA 92314

BIG BEAR LAKE VALLEYVIEW  
ESTATES OR CURRENT OCCUPANT  
PO BOX 120112  
BIG BEAR LAKE, CA 92315

MICHAEL KOREY BROWN  
115 13TH ST #7  
HUNTINGTON BEACH, CA 92348

HERSHEY MCCHESENEY  
35983 WILLOW CREST DR  
YUCAIPA, CA 92399

THOMPSON A MC DONALD  
2600 OVERLAND AVE #216  
LOS ANGELES, CA 90064

GAVIN A THOMPSON  
345 COURT AVE  
VENTURA, CA 93003

RUBEN MATA  
28412 AVION CIR  
CASTIAC, CA 91384

VECCHIO A & M LIVING TRUST 7/11/11  
OR CURRENT OCCUPANT  
1321 E COUNTRY CLUB BLVD  
BIG BEAR CITY, CA 92314

MARGARET M MC GURK  
2311 E 2ND ST  
LONG BEACH, CA 90803

JOSEPH M TERRELL OR CURRENT  
OCCUPANT  
PO BOX 843  
BIG BEAR CITY, CA 92314

WILLIAM T MALOHN  
3681 SCOTTSDALE  
IRVINE, CA 92606

ELINORA J LEPKOWSKI OR CURRENT  
OCCUPANT  
1305 COUNTRY CLUB BLVD  
BIG BEAR CITY, CA 92314

TAYLOR LIVING TRUST 1/17/03 OR  
CURRENT OCCUPANT  
PO BOX 2504  
BIG BEAR CITY, CA 92314

BOWER LIVING TRUST 3/29/11 OR  
CURRENT OCCUPANT  
1300 E COUNTRY CLUB BLVD  
BIG BEAR CITY, CA 92314

IRENE WOJTKIEWICZ OR CURRENT  
OCCUPANT  
PO BOX 2574  
BIG BEAR CITY, CA 92314

KEVIN P MAHER  
9114 HEMSWORTH WAY  
SACRAMENTO, CA 95829

PETERS FAMILY TRUST 12/21/12  
700 S GRIFFITH PARK DR  
BURBANK, CA 91506

GREGORY STEIGERWALD OR CURRENT  
OCCUPANT  
1320 E COUNTRY CLUB BLVD  
BIG BEAR CITY, CA 92314

DE ROOCK LIVING TRUST (12-6-96)  
18231 2ND ST  
FOUNTAIN VALLEY, CA 92708

ROBERT MCHENRY JR  
8600 APPLE TREE LN  
CHERRY VALLEY, CA 92223

PLOTKIN FAM TR 8/4/04 OR CURRENT  
OCCUPANT  
1321 SHAY RD  
BIG BEAR CITY, CA 92314

HAROLD M BROOKS  
22509 CUYAMA RD  
APPLE VALLEY, CA 92307

NICHOLAS J LEDESMA OR CURRENT  
OCCUPANT  
PO BOX 2433  
BIG BEAR CITY, CA 92314

HIGGINS L WAYNE OR CURRENT  
OCCUPANT  
1309 SHAY RD  
BIG BEAR CITY, CA 92314

CHELSEE NICOLE EWELL OR CURRENT  
OCCUPANT  
PO BOX 3308  
BIG BEAR LAKE, CA 92315

TERRY A WEED  
26456 AMBIA  
MISSION VIEJO, CA 92692

MOLL SUSAN LIVING TRUST 8-7-15  
10401 WILSHIRE BLVD #802  
LOS ANGELES, CA 90024

MUNTHER DORGALLI OR CURRENT  
OCCUPANT  
PO BOX 284  
BIG BEAR LAKE, CA 92315

MANUEL ALVAREZ OR CURRENT  
OCCUPANT  
1304 SHAY RD  
BIG BEAR LAKE, CA 92314

TIMOTHY D HOLLAND OR CURRENT  
OCCUPANT  
1300 MIDWAY BLVD  
BIG BEAR CITY, CA 92314

DARIEN SCHAEFER  
N3306 VINE RD  
LAKE GENEVA, WI 53147

DAVIS EDWARD & JANICE 2001 REV TR  
5  
4363 LAKESIDE DR  
GLEN ELLEN, CA 95442

KATHLEEN A DION-WISSER  
8182 WORTHY DR  
MIDWAY CITY, CA 92655

ROBERT BRADLEY SWANSON OR  
CURRENT OCCUPANT  
PO BOX 2812  
BIG BEAR CITY, CA 92314

MATTHEW R GARNER  
2176 S COAST HWY  
OCEANSIDE, CA 92054

CHARLES F KAUFFMAN IV  
5411 OVERLAND DR  
HUNTINGTON BEACH, CA 92649

ALFRED DURAN & JULIA A WAGON  
ORTEGA  
777 W GARWOOD RD  
RATHDRUM, ID 83858

BARBARA A LARSON OR CURRENT  
OCCUPANT  
PO BOX 478  
BIG BEAR LAKE, CA 92315

LONNIE D WOLD  
13632 JOYGLEN DR  
WHITTIER, CA 90605

ANDREW J LEGNER OR CURRENT  
OCCUPANT  
970 TINKER BELL AVE  
BIG BEAR CITY, CA 92314

JINESTA FAMILY TRUST 3/27/09  
7208 RILEY DR  
FONTANA, CA 92336

CHRISTOPHE VICHERY OR CURRENT  
OCCUPANT  
1228 E BIG BEAR BLVD  
BIG BEAR CITY, CA 92314

OMAR CRUZ OR CURRENT OCCUPANT  
PO BOX 1512  
BIG BEAR CITY, CA 92314

EMILIA ROGERS OR CURRENT  
OCCUPANT  
1236 E BIG BEAR BLVD  
BIG BEAR CITY, CA 92314

TRI-STATE RETROFITTERS INC  
PO BOX 3781  
BEVERLY HILLS, CA 90212

KATHY IRENE WALTER  
3321 HAZLEWOOD CT  
BEDFORD, TX 76021

EMI VIRAVOUTH HAN  
528 CARNATION DR  
PLACENTIA, CA 92870

CHRISTOPHER S SILVA  
10469 SAGE CREST DR  
MORENO VALLEY, CA 92557

ADAM GOODVIBES OR CURRENT  
OCCUPANT  
2081 SHADY LN  
BIG BEAR CITY, CA 92314

ROGER HOLGUIN  
19853 ROTTERDAM ST  
RIVERSIDE, CA 92508

JAMES J ADZEMA  
1410 CALLE ESPANA  
SAN DIMAS, CA 91773

DAVID RODRIGUEZ  
9459 LOCH AVON DR  
PICO RIVERA, CA 90660

KLAUS DANIEL PIKSCHUS  
2376 N EUCLID AVE  
UPLAND, CA 91784

PARVIN MILLER  
2612 OCOTILLO AVE  
SANTA MARIA, CA 93455

FRANK L PANGBORN JR  
15 BURLINGAME  
IRVINE, CA 92602

ALQUEST TECHNOLOGIES INC  
3714 PICO CIR  
LA VERNE, CA 91750

RANDAL J BLINN  
1305 MALABAR WAY  
BIG BEAR CITY, CA 92314

RAMON J MADRIGAL  
21838 EMBASSY  
LONG BEACH, CA 90810

PAUL R FISCHER  
5034 CHELSHIRE DOWNS RD  
GRANITE BAY, CA 95746

JAMES T SUMNER  
6012 BELLFLOWER BLVD  
LAKEWOOD, CA 90713

ROBERT ANDERSON  
62220 VERBENA RD  
JOSHUA TREE, CA 92252

HEATHER MILDRED M TRUST 07/22/04  
12012 FAIRFORD AVE  
NORWALK, CA 90650

WARREN HENRY OR CURRENT  
OCCUPANT  
PO BOX 2168  
BIG BEAR CITY, CA 92314

DARYL F DOMKE JR OR CURRENT  
OCCUPANT  
1342 BIG BEAR BLVD  
BIG BEAR CITY, CA 92314

JOHN MCCUTCHEON OR CURRENT  
OCCUPANT  
1329 MALABAR WAY  
BIG BEAR CITY, CA 92314

GEORGE HARTWIG JR OR CURRENT  
OCCUPANT  
1321 MALABAR WAY  
BIG BEAR CITY, CA 92314

SIZEMORE WILLIAM R TRUST 03/01/00  
7721 LUBAO AVE  
WINNETKA, CA 91306

RENSHAW MARK M TRUST 8/9/17  
17820 BELLFLOWER BLVD  
BELLFLOWER, CA 90706

WARD LAURA B TRUST 09/05/18  
8 GREENWOOD  
IRVINE, CA 92604

JOHN H ADLER  
47044 5TH ST W  
LANCASTER, CA 93534

ARMSTRONG FAMILY TRUST 7/27/87  
5038 MONCK CT  
WILMINGTON, NC 28409

TIMOTHY FRANK HARTWIG  
9725 CHARLEVILLE BLVD #5  
BEVERLY HILLS, CA 90212

RICHARD S JEFFERSON  
15750 ARROYO DR SPC #127  
MOORPARK, CA 93021

KHAKSAR FAMILY TRUST 4-13-06  
18148 SUPERIOR ST  
NORTHRIDGE, CA 91325

WILLIAM SWANSON  
720 W SANTA MARIA ST SPC #17  
SANTA PAULA, CA 93060

KEVIN R & DALYCE S FAM MC  
CLINTOCK  
2120 VALLEY VIEW BLVD  
EL CAJON, CA 92019

HARTMAN IRA CHRISTOPHER  
9221 SKY HARBOR CIR  
HUNTINGTON BEACH, CA 92646

JAMES L JOHNSON  
3409 DUKE AVE  
CLAREMONT, CA 91711

CHAPMAN MAUREEN R REVOCABLE  
TR 02/1  
1386 MAYWOOD AVE  
UPLAND, CA 91786

ROBERT R WEBB OR CURRENT  
OCCUPANT  
PO BOX 2589  
BIG BEAR CITY, CA 92314

ROGERS RYAN WILLIAM REV LIV TR 9-  
21  
631 ROSEWOOD LN  
LA HABRA, CA 90631

NELSON E BORNIA  
11171 OAKWOOD DR #J103  
LOMA LINDA, CA 92354

MICHAEL S MUGNAI  
22515 BAYBERRY  
MISSION VIEJO, CA 92692

WRIGHT FAM TR 4/5/06  
29980 SKYLINE DR  
TEHACHAPI, CA 93561

ROMAN CATHOLIC ARCHBISHOP/LA  
3424 WILSHIRE BLVD  
LOS ANGELES, CA 90010

SENA MARK C & TRISHA M REV TR  
2014  
2208 MOUNTAIN RIDGE RD  
CHULA VISTA, CA 91914

DMYTRO RIAZANOV  
603 VENEZIA AVE  
VENICE, CA 90291

GEORGE STEPHEN WYMORE  
660 N QUINCE ST F7  
ESCONDIDO, CA 92025

RICHARD A LEON  
1671 253RD ST  
HARBOR CITY, CA 90710

CHRISTOPHER R LING  
9022 REGATTA DR  
HUNTINGTON BEACH, CA 92646

KIMBERLY C HERMON OR CURRENT  
OCCUPANT  
229 GREENSPOT BLVD  
BIG BEAR CITY, CA 92314

JOAN V DAVIDSON  
PO BOX 130652  
CARLSBAD, CA 92013

ZEGERS 2003 FAMILY TRUST (9-19-03)  
5338 E HONEYWOOD LN  
ANAHEIM, CA 92807

MANUEL A FRAUSTO  
1159 HILLSIDE DR  
POMONA, CA 91768

VICTOR M DEGUCHY  
24353 SYLVAN GLEN DR  
DIAMOND BAR, CA 91765

BRIAN L GEARY  
PO BOX 3539  
BIG BEAR CITY CA., 92314

BRIAN L GEARY OR CURRENT  
OCCUPANT  
PO BOX 3539  
BIG BEAR CITY, CA 92314

CISTON CAROL L LIV TR OR CURRENT  
OCCUPANT  
240 MANN DR  
BIG BEAR CITY, CA 92314

TERRENCE DUANE GREEN OR  
CURRENT OCCUPANT  
236 MANN DR  
BIG BEAR CITY, CA 92314

JARDIN JOHN & MARY FAMILY TRUST  
200  
1162 YORK DR  
VISTA, CA 92084

RYAN M HOLOHAN OR CURRENT  
OCCUPANT  
228 MANN DR  
BIG BEAR CITY, CA 92314

ROSS LANGFORD  
1865 MAGIA CIR  
CORONA, CA 92879

CHERYL A COLLINS  
8350 DUFFERIN AVE  
RIVERSIDE, CA 92504

PRESTON MANYA LIVING TRUST  
9/26/11  
3212 MAINWAY DR  
LOS ALAMITOS, CA 90720

REINIK FAMILY TRUST 05/18/16 OR  
CURRENT OCCUPANT  
PO BOX 6116  
BIG BEAR LAKE, CA 92315

PAUL T STEWART OR CURRENT  
OCCUPANT  
204 MANN DR  
BIG BEAR CITY, CA 92314

STEVEN JOSEPH GRAY OR CURRENT  
OCCUPANT  
268 GREENSPOT BLVD  
BIG BEAR CITY, CA 92314

ARKADIY KENIG  
16815 KINGSBURY ST #320  
GRANADA HILLS, CA 91344

VALENTE L GUZMAN  
9304 ELIZABETH AVE  
SOUTH GATE, CA 90280

JAMES W RIDER  
137 MAUNA LOA DR  
MONROVIA, CA 91016

MILDRED GILLIGAN OR CURRENT  
OCCUPANT  
232 GREENSPOT RD  
BIG BEAR CITY, CA 92314

MENZEL MARIA G TR  
PO BOX 2319  
WILMINGTON, CA 90748

RONALD D GRIFFIN  
15727 UNIT 2 LA SUBIDA DR  
HACIENDA HEIGHTS, CA 91745

NANCY L TERRILL  
9105 EL COLORADO AVE  
FOUNTAIN VALLEY, CA 92708

LARRY D SQUIRES OR CURRENT  
OCCUPANT  
256 GREENSPOT  
BIG BEAR CITY, CA 92314

ROSA SAMANIEGO  
1801 FLORENCE AVE  
LOS ANGELES, CA 90001

ROBERT HOOGENDYK OR CURRENT  
OCCUPANT  
PO BOX 118  
BIG BEAR CITY, CA 92314

RAYMOND B WILLIAMS  
2829 E DOROTHY PL  
ORANGE, CA 92869

SIDIA LANDAVERDE  
1140 N BAXTER ST  
ANAHEIM, CA 92805

LINDA SUE SILAS OR CURRENT  
OCCUPANT  
PO BOX 805  
BIG BEAR CITY, CA 92314

ROBERT CRITELLI OR CURRENT  
OCCUPANT  
P.O. .BOX 2804  
BIG BEAR CITY, CA 92314

FRED AND MARTHA REVOCABLE  
TRUST  
40046 CORTE FORTUNA  
MURRIETA, CA 92562

CHARLENE WECKERLY  
16 WALTHAM RD  
LADERA RANCH, CA 92694

CHAMBERLIN FAMILY TRUST 7/25/16  
OR CURRENT OCCUPANT  
PO BOX 2391  
BIG BEAR CITY, CA 92314

GARY D PRASTER  
10101 DARBY RD  
APPLE VALLEY, CA 92308

JOHN D EARL  
23785 KEATOR RD  
APPLE VALLEY, CA 92307

MARTIN FAMILY REVOCABLE LIV TR  
6/17  
511 N KINLEY ST  
LA HABRA, CA 90631

JOHN R DYKESTEN OR CURRENT  
OCCUPANT  
PO BOX 194  
BIG BEAR CITY, CA 92314

MOORE JACK O LIVING TRUST OR  
CURRENT OCCUPANT  
1241 PINE LN  
BIG BEAR CITY, CA 92314

ANTHONY J PEICH  
7911 B PINE AVE  
CHINO, CA 91708

JUVENTINO B CASAS JR  
16407 MONTE CRISTO DR  
HACIENDA HEIGHTS, CA 91745

LAURANCE G L FAMILY TRUST 9-4-03  
3103 CAMINITA CORTINA  
FALLBROOK, CA 92028

THOMAS C REYNOLDS  
10335 DAYLILY ST  
APPLE VALLEY, CA 92308

ARTHUR R SAUTER OR CURRENT  
OCCUPANT  
1249 KAYAH DR  
BIG BEAR CITY, CA 92314

MILENKO REPAJIC  
3375 TULIP AVE  
CHINO HILLS, CA 91709

RODNEY JON LEONARD OR CURRENT  
OCCUPANT  
PO BOX 1989 PMB 243  
BIG BEAR LAKE, CA 92315

CAROLYN S KEMPER  
4061 POLK CT  
CHINO, CA 91710

DENVER V JOHNSON JR  
1327 WALGROVE AVE  
LOS ANGELES, CA 90066

IVY AMEZCUA  
23646 VIA CALMA  
VALENCIA, CA 91365

LAWRENCE DALE SPILLMAN JR OR  
CURRENT OCCUPANT  
PO BOX 5734  
SUGARLOAF, CA 92386

CYNTHIA PEREZ OR CURRENT  
OCCUPANT  
296 STANFORD WAY  
BIG BEAR CITY, CA 92314

LOFTUS FAMILY TRUST 3-31-01 OR  
CURRENT OCCUPANT  
204 TURLOCK DR  
BIG BEAR CITY, CA 92314

ROBERT R WEBB OR CURRENT  
OCCUPANT  
PO BOX 2589  
BIG BEAR CITY, CA 92314

CRANE FAMILY TRUST 1/25/17  
517 E AVENIDA SAN JUAN  
SAN CLEMENTE, CA 92314

MICHAEL B POST OR CURRENT  
OCCUPANT  
205 TURLOCK  
BIG BEAR CITY, CA 92314

SANDRA I SMITH OR CURRENT  
OCCUPANT  
PO BOX 3245  
BIG BEAR CITY, CA 92314

RICHARD D NAVARRO OR CURRENT  
OCCUPANT  
PO BOX 2058  
BIG BEAR CITY, CA 92314

HORTENSIA T BRETON  
11242 PINE ST  
LOS ALAMITOS, CA 90726

JERVIK LIVING TRUST 3/21/16  
15391 CAMBAY LN  
HUNTINGTON BEACH, CA 92649

MICHAEL JOHN MURPHY  
1720 N MORNINGSIDE ST  
ORANGE, CA 92667

PINATO ROBERT M REVOCABLE TRUST  
12  
PO BOX 607  
SUNAPEE, NH 3782

SABO BENJAMIN & VIOLA SURVIVORS  
TR  
258 S DETROIT ST  
LOS ANGELES, CA 90036

DWAYNE M BURNLEY  
237 TURLOCK DR  
BIG BEAR CITY, CA 92314

ALBINGER FAMILY REVOCABLE  
LIVING TRU  
1875 SHARON PL  
SAN MARINO, CA 91108

SUZANNE WHITFIELD OR CURRENT  
OCCUPANT  
1465 MALABAR WAY  
BIG BEAR CITY, CA 92314

MARTON TRUST 5/14/15  
5742 HILLVIEW PARK AVE  
VALLEY GLEN, CA 91401

WILLIAM J NESS OR CURRENT  
OCCUPANT  
253 TURLOCK DR  
BIG BEAR CITY, CA 92314

CHRISTOPHER M HUNSICKER OR  
CURRENT OCCUPANT  
850 GEORGIA ST  
BIG BEAR LAKE, CA 92315

ENRIQUE PONCE  
1181 CARTER LN  
CORONA, CA 92881

DOUGLAS L HUMPHREY OR CURRENT  
OCCUPANT  
PO BOX 834  
BIG BEAR CITY, CA 92314

THERESA LUIKENS OR CURRENT  
OCCUPANT  
252 WHIPPLE DR  
BIG BEAR CITY, CA 92314

MARSHA L DODD  
9623 CHURCH ST  
RANCHO CUCAMONGA, CA 91730

JACQUELINE GARZO OR CURRENT  
OCCUPANT  
PO BOX 1723  
BIG BEAR CITY, CA 92314

JOHN M GARZO OR CURRENT  
OCCUPANT  
PO BOX 1723  
BIG BEAR CITY, CA 92314

GOSSMAN CECILIA ANN TR 3/28/16-EST  
OR CURRENT OCCUPANT  
236 WHIPPLE DR  
BIG BEAR CITY, CA 92314

SUSAN LIBY OR CURRENT OCCUPANT  
232 WHIPPLE DR  
BIG BEAR CITY, CA 92314

GOFFNEY FAM TR 3/14/07  
2948 SILVA  
LAKEWOOD, CA 90712

DANIELSON TR 10/15/04  
PO BOX 783  
BIG BEAR CITY, CA 92314

MICHAEL HILLION  
220 WHIPPLE DR  
BIG BEAR CITY, CA 92314

GREGORY SCOT WILLIS  
212 WHIPPLE DR  
BIG BEAR CITY, CA 92314

HARGROVES FAMILY TRUST 1/11/02 OR  
CURRENT OCCUPANT  
809 LARCHWOOD  
BREA, CA 92821

WAYNE MARSHALL OR CURRENT  
OCCUPANT  
PO BOX 5611  
SUGARLOAF, CA 92386

COMLOSSY J F & L S REV FAMILY  
TRUST OR CURRENT OCCUPANT  
205 WHIPPLE DR  
BIG BEAR CITY, CA 92314

JOHN LITTON OR CURRENT OCCUPANT  
PO BOX 1989  
BIG BEAR LAKE, CA 92315

BOYD LANCE C & CATHIE G REV TR  
10/2 OR CURRENT OCCUPANT  
217 WHIPPLE DR  
BIG BEAR CITY, CA 92314

FARRAR DEAN W REVOCABLE LIV TR  
4/1 OR CURRENT OCCUPANT  
221 WHIPPLE DR  
BIG BEAR CITY, CA 92314

HART THOMAS & JILL LIVING  
TRUST12/2  
4005 E LA VETA AVE  
ORANGE, CA 92869

BRITTANY DANIELLE BATES OR  
CURRENT OCCUPANT  
PO BOX 279  
BIG BEAR CITY, CA 92314

MARK A GARRISON  
3027 GERANIUM WAY  
CORONA, CA 92881

KENNETH B HERNDON OR CURRENT  
OCCUPANT  
237 WHIPPLE DR  
BIG BEAR CITY, CA 92314

MCGILBERY THOMAS LIVING TR 5/2/14  
OR CURRENT OCCUPANT  
241 WHIPPLE DR  
BIG BEAR CITY, CA 92314

NICHOLAS D BRUINSMA OR CURRENT  
OCCUPANT  
245 WHIPPLE DR  
BIG BEAR CITY, CA 92314

SEAN M MILLER OR CURRENT  
OCCUPANT  
PO BOX 844  
BIG BEAR CITY, CA 92314

MCKENZIE ANTIONETTE WOLF OR  
CURRENT OCCUPANT  
PO BOX 3850  
BIG BEAR LAKE, CA 92315

CHARLES JEFFREY HORN OR CURRENT  
OCCUPANT  
PO BOX 371  
BIG BEAR CITY, CA 92314



FELIX JOSE & ROSALIE TRUST 10/20/04  
1714 S RIMHURST AVE  
GLENDDORA, CA 91740

GARY LEE & IRENE GENEVIA FAM  
BURRIS OR CURRENT OCCUPANT  
289 STANFORD WAY  
BIG BEAR CITY, CA 92314

MOAYEDI S & F TRUST 10/12/07  
26602 MENOMINEE PL  
RANCHO PALOS VERD, CA 90275

DEBRA L O HARA OR CURRENT  
OCCUPANT  
PO BOX 1581  
BIG BEAR CITY, CA 92314

ANOCIBAR EDOUARD & GLORIA I TR  
3/25 OR CURRENT OCCUPANT  
272 GREENSPOT BLVD  
BIG BEAR CITY, CA 92314

DAVID P TURLEY OR CURRENT  
OCCUPANT  
253 GREENSPOT RD  
BIG BEAR CITY, CA 92314

GREG D MENEN  
20118 NE 186TH CT  
WOODINILLE, WA 98077

ROGER L MORRIE  
1272 SHADY OAK DR  
LA VERNE, CA 91750

CHARLES L SCHUBERT  
10612 BEACON AVE  
GARDEN GROVE, CA 92643

WILLIAM R NUGENT JR OR CURRENT  
OCCUPANT  
221 MUROC DR  
BIG BEAR LAKE, CA 92314

SCHAEFFER DANIEL & PATRICIA TR  
4/11  
15154 CREEK HILLS RD  
EL CAJON, CA 92021

STEVENS AND DE MEY FAMILY TRUST  
12-2  
1170 CALLE PINATA  
THOUSAND OAKS, CA 91360

GARDINER R G TRUST (07-20-04) OR  
CURRENT OCCUPANT  
PO BOX 914  
BIG BEAR CITY, CA 92314

DAVID R YBARRA OR CURRENT  
OCCUPANT  
220 MUROC DR  
BIG BEAR CITY, CA 92314

ZINGER FAMILY TRUST 7-29-13  
576 OCEAN VIEW AVE  
ENCINITAS, CA 92024

JEFFREY R ALLEN  
13859 PASEO CARDIEL  
SAN DIEGO, CA 92129

JEFFREY ARMOR DUNN  
28251 SILVERADO CANYON RD #71  
SILVERADO, CA 92676

ARNOLD FAMILY TRUST DTD 01/26/07  
32229 CAMINO CALIARI  
TEMECULA, CA 92592

GRAHAM W GREGORY  
200 MUROC DR  
BIG BEAR CITY, CA 92314

KNICKERBOCKER RESORTS LLC OR  
CURRENT OCCUPANT  
PO BOX 1907  
BIG BEAR LAKE, CA 92315

ALI A TAVAKOLI  
2851 CAMBRIA CT  
COLTON, CA 92324

YOLANDA L ORTIZ  
17942 BIERSTADT MOUNTAIN  
HELOTES, TX 78023

EDWARD R DELCOURE OR CURRENT  
OCCUPANT  
PO BOX 888  
BIG BEAR CITY, CA 92314

EDWARD JOSEPH HILLIARD OR  
CURRENT OCCUPANT  
PO BOX 1811  
BIG BEAR CITY, CA 92314

BRIAN BROWNE  
8280 PEBBLE CREEK DR  
CORONA, CA 92880

BRIAN DONALD E TR  
6723 N PROVENCE RD  
SAN GABRIEL, CA 91775

WILLIAM L GRAHAM OR CURRENT  
OCCUPANT  
PO BOX 2715  
BIG BEAR CITY, CA 92314

FELIX ABURTO  
1756 MONTE MAR RD  
VISTA, CA 92084

DRAB HAROLD G TR  
3130 OSTROM AVE  
LONG BEACH, CA 90808

DONALD KINGWILL  
7074 RIVERBOAT DR  
EASTVALE, CA 91752

TIMOTHY E PIERCE OR CURRENT  
OCCUPANT  
276 STANFORD WAY  
BIG BEAR CITY, CA 92314

SWANSON TRUST 8/11/05 OR CURRENT  
OCCUPANT  
272 STANFORD WAY  
BIGBEAR CITY, CA 92314

JUSTIN A KARRER OR CURRENT  
OCCUPANT  
264 TURLOCK DR  
BIG BEAR CITY, CA 92314

NATHAN NORMAN  
893 CAMELLIA PL  
CARLSBAD, CA 92008

RICHARD D FRY  
16595 GREENE CIR  
RIVERSIDE, CA 92504

ALAN L CALDWELL OR CURRENT  
OCCUPANT  
312 DOWNEY DR  
BIG BEAR CITY, CA 92314

HOPSON FAMILY TRUST 4/9/18  
240 LA PLAZA DR  
LA HABRA, CA 90631

GEORGE O BERGE OR CURRENT  
OCCUPANT  
PO BOX 130669  
BIG BEAR LAKE, CA 92315

WEEKS FAMILY TRUST 9/15/17  
1249 SENWOOD WAY  
FALLBROOK, CA 92028

AZAHAR LOPEZ  
12521 HINTON WAY  
SANTA ANA, CA 92705

BIRD ROBERT W TR  
4049 3RD AVE  
SAN BERNARDINO, CA 92407

MAGDALENA VARTAN  
23032 LULL ST  
WEST HILLS, CA 91304

WAYNE W JOHNSTON JR  
2123 IGUANA CIR  
VENTURA, CA 93003

ROBERT D GILLESPIE OR CURRENT  
OCCUPANT  
PO BOX 6255  
BIG BEAR LAKE, CA 92315

JOSE T ESTRADA OR CURRENT  
OCCUPANT  
208 DUTCH WAY  
BIG BEAR CITY, CA 92314

HALLMARK-SOUTHWEST  
CORPORATION  
PO BOX 1710  
LOMA LINDA, CA 92354

RIESAU VICTOR D TR  
9944 MILOANN ST  
TEMPLE CITY, CA 91780

DORETTA E STANKOVICH OR  
CURRENT OCCUPANT  
305 SITES WAY  
BIG BEAR CITY, CA 92314

JEFFREY D MC CAIG  
10701 OVERMAN AVE  
CHATSWORTH, CA 91311

BRIAN J SALIBA  
8665 W FLAMINGO RD #131-2  
LAS VEGAS, NV 89147

ADRIAN E BARAJAS  
2103 W HUNTINGTON AVE  
ANAHEIM, CA 92801

FRED S GILHAM OR CURRENT  
OCCUPANT  
PO BOX 1165  
SUGARLOAF, CA 92386

RICHARD D BOWMAN  
29842 CABO DEL OESTE  
HIGHLAND, CA 92346

ANCOBAR PIERRE & BLANCA TRUST  
5/11 OR CURRENT OCCUPANT  
PO BOX 767  
BIG BEAR LAKE, CA 92314

ALEXANDER FAMILY TRUST OR  
CURRENT OCCUPANT  
PO BOX 31  
BIG BEAR LAKE, CA 92315

MARC COFFEY  
26955 RECODO LN  
MISSION VIEJO, CA 92691

SPENCER 2007  
REVOCABLE FAMILY TR 2-2  
7679 APACHE TRL  
YUCCA VALLEY, CA 92284

RAMIREZ SUSAN M LIVING TR 2/27/16  
10550 DUNLAP CROSSING RD SP 13  
WHITTIER, CA 90606

FRED E WATT JR OR CURRENT  
OCCUPANT  
337 GREENSPOT RD  
BIG BEAR CITY, CA 92314

STEVEN L JACKSON  
12523 GLEN OAK RD  
POWAY, CA 92064

JACKSON V JEANNE OR CURRENT  
OCCUPANT  
345 GREENSPOT RD  
BIG BEAR CITY, CA 92314

JASON BECK OR CURRENT OCCUPANT  
PO BOX 3437  
BIG BEAR CITY, CA 92314

DANA D VAN LEUVEN OR CURRENT  
OCCUPANT  
368 MONTCLAIR DR  
BIG BEAR CITY, CA 92314

DEBRA L SMITH OR CURRENT  
OCCUPANT  
PO BOX 840  
BIG BEAR CITY, CA 92314

GRANT M FOUGHT SR  
2125 WALNUT AVE  
VENICE, CA 90291

NOLAN MARIA J TRUST 11/12/93  
20 GOLDEN GLEN DR  
SIMI VALLEY, CA 93065

MACKIEWICZ FAMILY TRUST OR  
CURRENT OCCUPANT  
352 MONTCLAIR DR  
BIG BEAR CITY, CA 92314

THOMAS M DE GRISELLES OR  
CURRENT OCCUPANT  
348 MONTCLAIR DR  
BIG BEAR CITY, CA 92314

MATTHEW L PICH-MAXON OR  
CURRENT OCCUPANT  
344 MONTCLAIR DR  
BIG BEAR CITY, CA 92314

KAISER ARTHUR G AND LORETTA A  
TRS  
38 CREST RD EAST  
ROLLING HILLS, CA 90274

MARK WASHBURN  
8680 WARWICK DR  
DESERT HOT SPRING, CA 92240

BOHRER EDWARD & JOANNA REV LIV  
TR  
1021 HIGHLAND PARK  
FALLBROOK, CA 92028

NIKKI R CRUMPLER OR CURRENT  
OCCUPANT  
324 MONTCLAIR DR  
BIG BEAR CITY, CA 92314

CHRISTOPHER BONKOWSKI OR  
CURRENT OCCUPANT  
320 MONTCLAIR DR  
BIG BEAR, CA 92314

JAMES REEDY OR CURRENT  
OCCUPANT  
PO BOX 5146  
SUGARLOAF, CA 92386

SHAWN W HESLIN OR CURRENT  
OCCUPANT  
300 SITES WAY  
BIG BEAR CITY, CA 92314

COLLINS ROBERT M TRUST 12/24/14 OR  
CURRENT OCCUPANT  
349 GREENSPOT RD  
BIG BEAR CITY, CA 92314

JAREDCOATL FAMILY TRUST 10/15/18  
258 CARBONIA AVE  
WALNUT, CA 91789

LEOPOLDO VICTOR ALVARADO  
12906 CANOPY CT  
RANCHO CUCAMONGA, CA 91739

ALEXANDRU RUS  
832 ILLINOIS AVE  
COLTON, CA 92324

IEC MANAGEMENT LLC  
16859 MORNING GLORY CT  
CHINO HILLS, CA 91709

LAURALEE DTR CHAMBERS OR  
CURRENT OCCUPANT  
PO BOX 1989 PMB 356  
BIG BEAR LAKE, CA 92315

HENRY C ANDRONICOS  
13238 WHITE FIR CT  
RANCHO CUCAMONGA, CA 91739

CARRILLO DOLORES FAM TRUST 5-26-  
04  
1656 ASPEN GROVE LN  
DIAMOND BAR, CA 91765

HOOPER GERALD D & PEGGY S TRUST  
5/3 OR CURRENT OCCUPANT  
328 GREENSPOT  
BIG BEAR CITY, CA 92314

ERIC J KIM  
5828 BISHOP CT  
RANCHO CUCAMONGA, CA 91737

CRUSBERG HARRY JR & DONNA TRUST  
5827 BISHOP CT  
ALTA LOMA, CA 91737

JEFFREY HEIB  
PO BOX 8355  
ALTA LOMA, CA 91701

CRUSBERG HARRY JR & DONNA TRUST  
PO BOX 8355  
ALTA LOMA, CA 91701

DANIEL L OWER OR CURRENT  
OCCUPANT  
PO BOX 7264  
BIG BEAR LAKE, CA 92315

KEVIN K WINN  
13321 PROSPECT AVE  
SANTA ANA, CA 92705

BULLER ALVA R TRUST 10/7/03  
20851 HIGH COUNTRY DR  
WALNUT, CA 91789

CAPUTO PETER J AND ELIZABETH D TR  
114 W BIRCHCROFT ST  
ARCADIA, CA 91007

LELAND MICHAEL JOHN COOK IV  
2205 BANCROFT ST  
SAN DIEGO, CA 92104

GOGGINS JAMES T TR  
15825 HORNELL ST  
WHITTIER, CA 90603

ERNEST SZABO JR OR CURRENT  
OCCUPANT  
PO BOX 2477  
BIG BEAR CITY, CA 92314

FRANCISCO BELTRAN  
23308 QUAIL SUMMIT DR  
DIAMOND BAR, CA 91765

KERRI JEX OR CURRENT OCCUPANT  
PO BOX 4138  
BIG BEAR LAKE, CA 92315

DAVID CRANKE OR CURRENT  
OCCUPANT  
326 SITES WAY  
BIG BEAR CITY, CA 92314

RANDALL C SHEROD OR CURRENT  
OCCUPANT  
322 SITES WAY  
BIG BEAR CITY, CA 92314

BERTOLINO FRANK R TR 1-9-01  
3630 SORKSBILL DR  
HEMET, CA 92545

CORY RANDLE OR CURRENT  
OCCUPANT  
325 MONTCLAIR DR  
BIG BEAR CITY, CA 92314

MELINDA C PETERSON OR CURRENT  
OCCUPANT  
329 MONTCLAIR DR  
BIG BEAR CITY, CA 92314

KEVIN M TRUJILLO OR CURRENT  
OCCUPANT  
333 MONTCLAIR DR  
BIG BEAR CITY, CA 92314

\$PO0314-514-12-0000 OR CURRENT  
OCCUPANT  
PO BOX 580  
BIG BEAR LAKE, CA 92315

DOTTIE L JAEGER OR CURRENT  
OCCUPANT  
PO BOX 6350  
BIG BEAR LAKE, CA 92315

GONZALEZ JUAN & MARIA FAM LIV TR  
4149 STONE MOUNTAIN DR  
CHINO HILLS, CA 91709

ZERR ESTHER M REVOCABLE TRUST  
6/10 OR CURRENT OCCUPANT  
PO BOX 3857  
BIG BEAR LAKE, CA 92315

MARYLYN I SHUBIN OR CURRENT  
OCCUPANT  
354 DAVOS DR  
BIG BEAR CITY, CA 92314

SUSAN M RICH OR CURRENT  
OCCUPANT  
PO BOX 2431  
BIG BEAR CITY, CA 92314

CHU DOMINIC Y & RUTH S  
REVOCABLE TR  
3363 RANCHO RIO BONITA RD  
COVINA, CA 91724

HUEFNER LIVING TRUST 12-30-02 OR  
CURRENT OCCUPANT  
1020 SEQUOIA DR  
BIG BEAR CITY, CA 92314

DIETZMAN MERRIE JO SEPARATE PROP  
TR OR CURRENT OCCUPANT  
PO Box 839  
BIG BEAR LAKE, CA 92315

ANDREW MORALES  
27842 CAMPHOR TREE LN  
MISSION VIEJO, CA 92691

HIROSHI TARUMI  
2233 ROOSEVELT  
REDWOOD CITY, CA 94061

NORMA O MARQUEZ OR CURRENT  
OCCUPANT  
PO BOX 3227  
BIG BEAR CITY, CA 92314

VAZQUEZ REVOCABLE LIVING TRUST  
OR CURRENT OCCUPANT  
368 SAN MARTIN DR  
BIG BEAR CITY, CA 92314

MOSES VERGARA  
14660 SUNNYMEAD DR  
LA MIRADA, CA 90638

JOSEPH SCHUBER OR CURRENT  
OCCUPANT  
371 MONTCLAIR DR  
BIG BEAR CITY, CA 92314

MARIA C KERN OR CURRENT  
OCCUPANT  
313 DOWNEY DR  
BIG BEAR CITY, CA 92314

SCOTT THURLOW OR CURRENT  
OCCUPANT  
317 DOWNEY DR  
BIG BEAR CITY, CA 92314

THOMAS JOE CARINGELLA OR  
CURRENT OCCUPANT  
PO BOX 6732  
BIG BEAR LAKE, CA 92315

GLASGOW FAMILY TRUST AMENDED  
3/27/08  
6022 SHELLY DR  
HUNTINGTON BEACH, CA 92647

FORD FAMILY TRUST 11/6/17  
30077 CORTE CARRIZO  
TEMECULA, CA 92591

SKYLA GRACE KARRAKER  
17041 ANELURA CT  
BAKERSFIELD, CA 93314

LOWELL E ROBBINS OR CURRENT  
OCCUPANT  
345 DOWNEY DR  
BIG BEAR CITY, CA 92314

DONALD E ALLEN  
9437 DANBURY ST  
CYPRESS, CA 90630

CHAMBERS CALVIN & LAURALEE  
FAMILY T OR CURRENT OCCUPANT  
PO BOX 1989 / PMB 356  
BIG BEAR LAKE, CA 92315

ILDIKO E HEREDIA  
4002 E PALMYRA AVE  
ORANGE, CA 92869

ERIC L PETERSON OR CURRENT  
OCCUPANT  
2498 OAK LN  
BIG BEAR CITY, CA 92814

MATTHEW STERLING JOHNSON OR  
CURRENT OCCUPANT  
364 DOWNEY DR  
BIG BEAR CITY, CA 92314

MARCUS G DIETZ OR CURRENT  
OCCUPANT  
PO BOX 3180  
BIG BEAR CITY, CA 92314

JOHN LAZAR  
9528 CLAYMORE ST  
PICO RIVERA, CA 90660

JAMES A LONG  
13472 5TH ST  
CHINO, CA 91710

WESLEY A KRAUSE OR CURRENT  
OCCUPANT  
332 DOWNEY DR  
BIG BEAR CITY, CA 92314

ROBERT J PETERSON  
324 DOWNEY DR  
BIG BEAR CITY, CA 92314

ARTHUR J MALLETTE OR CURRENT  
OCCUPANT  
320 DOWNEY DR  
BIG BEAR CITY, CA 92314

BRADY FAM LIV TR 4-27-05  
2922 SISAL PL  
HACIENDA HEIGHTS, CA 91745

CARHART FAMILY TRUST 12/17/94  
15308 ECTOR ST  
LA PUENTE, CA 91744

SIMBURGER EDWARD AND ALEX TR  
1/27/0  
6256 YERBA SECA  
AGOURA HILLS, CA 91301

MICHAEL J GILSON  
9924 BECK DR  
SANTÉE, CA 92071

CAMPANELLA LIVING TRUST 6-29-16  
230 W SIERRA MADRE AVE  
GLEN DORA, CA 91741

RANDY PLANZ OR CURRENT  
OCCUPANT  
341 BREWER LN  
BIG BEAR CITY, CA 92314

MICHELLE A CAUGHEY OR CURRENT  
OCCUPANT  
345 BREWER WAY  
BIG BEAR CITY, CA 92314

JAMES DENNIS JR OR CURRENT  
OCCUPANT  
349 BREWER WAY  
BIG BEAR CITY, CA 92314

GATLIN FAMILY TRUST 9/29/2001  
11407 MADEIRA ST  
CYPRESS, CA 90630

PAUL F MAUCH  
3833 HILLINGTON LN  
LAKE HAVASU CITY, AZ 86404

CLAUSEN FAMILY TRUST 04/04/01  
602 S WESTGATE DR  
ANAHEIM, CA 92806

REYES FAMILY TRUST 4/16/02  
11014 KRISTI CT  
ARCADIA, CA 91006

JOYCE KUSUMA  
19350 PLATT RIVER DR  
WALNUT, CA 91789

CRAIG KEITH A & MONA L 2005 TR  
21128 HOBART BLVD  
TORRANCE, CA 90501

EDWARD R MAGEE  
7401 DRAPER AVE  
LA JOLLA, CA 92037

BAHR W L REV TR 4/12/07  
361 DOWNEY DR  
BIG BEAR CITY, CA 92314

WILLIAM H UTT JR OR CURRENT  
OCCUPANT  
365 DOWNEY DR  
BIG BEAR CITY, CA 92314

EMMA C PANEK-FORD OR CURRENT  
OCCUPANT  
369 DOWNEY DR  
BIG BEAR CITY, CA 92314

MATTHEW M PIANO OR CURRENT  
OCCUPANT  
PO BOX 906  
BIG BEAR CITY, CA 92314

SHERRY M BRIDGEFORD OR CURRENT  
OCCUPANT  
PO BOX 1647  
BIG BEAR CITY, CA 92314

JOSE A DULANTO  
1111 W SEPULVEDA BLVD F-201  
TORRANCE, CA 90502

JOSEPH J HAMMOND OR CURRENT  
OCCUPANT  
PO BOX 3458  
BIG BEAR CITY, CA 92314

JOSEPH J GRANATA  
23811 ALISO CREEK RD #150  
LAGUNA NIGEL, CA 92677

JAMES L MC DANIEL  
25661 VIA VIENTO  
MISSION VIEJO, CA 92691

GLORIELLA CARDENAS  
20041 OSTERMAN RD #Q11  
LAKE FOREST, CA 92630

LOTZ ADAM TR OR CURRENT  
OCCUPANT  
381 BREWER WAY  
BIG BEAR CITY, CA 92314

DICKMAN DARLYS REV LV TR 02/01/06  
63 29TH ST N W  
CEDAR RAPIDS, IA 52405

TENNIEL CHU  
9228 E LAS TUNAS DR  
TEMPLE CITY, CA 91780

STEVEN R FENNER OR CURRENT  
OCCUPANT  
PO BOX 570  
BIG BEAR CITY, CA 92314

JON L FIRTH OR CURRENT OCCUPANT  
356 DOWNEY DR  
BIG BEAR CITY, CA 92314

FRANK G MYERS  
PO BOX 1085  
ALTO, NM 88312

DALLAS N DAPPER OR CURRENT  
OCCUPANT  
316 ZACA RD  
BIG BEAR CITY, CA 92314

JOSEPH C MCFADDEN OR CURRENT  
OCCUPANT  
312 ZACA RD  
BIG BEAR CITY, CA 92314

CLAUDE MARKAN OR CURRENT  
OCCUPANT  
308 ZACA RD  
BIG BEAR CITY, CA 92314

RYAN M RIGGS  
2719 S CEDAR RIDGE PL  
ONTARIO, CA 91761

CATHERINE J GOETZ  
2190 CASA LINDA  
NEEDLES, CA 92363

JOHN HERNANDEZ OR CURRENT  
OCCUPANT  
373 SAN MARTIN DR  
BIG BEAR CITY, CA 92314

JAMES LECROY  
1129 BONITA CT  
VENTURA, CA 93001

CHARLES SPENCER  
21122 CIMMARON LN  
TRABUCO CANYON, CA 92679

ISRAEL K BARDEN OR CURRENT  
OCCUPANT  
PO BOX 601  
BIG BEAR CITY, CA 92314

DAVID R BULGER  
PO BOX 1994  
BIG BEAR CITY, CA 92314

MILLER REVOCABLE LIVING TRUST  
PO BOX 904  
BIG BEAR CITY, CA 92314

WILLIAM H KOWERTZ II  
20592 EGRET LN  
HUNTINGTON BEACH, CA 92646

STEVEN L GODBEY  
801 N RODEO  
FULLERTON, CA 92635

LITTLE FAMILY REVOCABLE TRUST  
07/11  
10175 JOSHUA ST  
OAK HILLS, CA 92344

BROOKE W WAGNER OR CURRENT  
OCCUPANT  
PO BOX 2316  
BIG BEAR CITY, CA 92314

MILLS SUZANNE M LIVING TRUST  
8/20/0 OR CURRENT OCCUPANT  
280 LOFTY VIEW DR  
BIG BEAR CITY, CA 92314

CANGAS FAMILY TR 6/25/96  
2550 PACIFIC COAST HWY #20  
TORRANCE, CA 90505

STEPHEN T ELLIS OR CURRENT  
OCCUPANT  
PO BOX 2374  
BIG BEAR CITY, CA 92314

FENN FAMILY TRUST 3/15/99  
14670 SUNRISE CANYON RD  
POWAY, CA 92064

BURKS FAMILY TRUST 2/6/17 OR  
CURRENT OCCUPANT  
PO BOX 3206  
BIG BEAR CITY, CA 92314

CURRENT OCCUPANT  
229 E BIG BEAR BLVD  
BIG BEAR CITY, CA 92314



CURRENT OCCUPANT  
301 E BIG BEAR BLVD  
BIG BEAR CITY, CA 92314

BUSINESS OWNER  
315 E BIG BEAR BLVD  
BIG BEAR CITY, CA 92314

CURRENT OCCUPANT  
520 E BIG BEAR BLVD  
BIG BEAR CITY, CA 92314

CURRENT OCCUPANT  
628 E BIG BEAR BLVD  
BIG BEAR CITY, CA 92314

CURRENT OCCUPANT  
632 E BIG BEAR BLVD  
BIG BEAR CITY, CA 92314

CURRENT OCCUPANT  
648 E BIG BEAR BLVD  
BIG BEAR CITY, CA 92314

CURRENT OCCUPANT  
652 E BIG BEAR BLVD APT A  
BIG BEAR CITY, CA 92314

CURRENT OCCUPANT  
652 E BIG BEAR BLVD APT B  
BIG BEAR CITY, CA 92314

CURRENT OCCUPANT  
704 E BIG BEAR BLVD  
BIG BEAR CITY, CA 92314

CURRENT OCCUPANT  
716 E BIG BEAR BLVD  
BIG BEAR CITY, CA 92314

CURRENT OCCUPANT  
720 E BIG BEAR BLVD  
BIG BEAR CITY, CA 92314

CURRENT OCCUPANT  
420 E BIG BEAR BLVD  
BIG BEAR CITY, CA 92314

CURRENT OCCUPANT  
728 E BIG BEAR BLVD  
BIG BEAR CITY, CA 92314

CURRENT OCCUPANT  
744 E BIG BEAR BLVD  
BIG BEAR CITY, CA 92314

CURRENT OCCUPANT  
736 E BIG BEAR BLVD  
BIG BEAR CITY, CA 92314

CURRENT OCCUPANT  
752 E BIG BEAR BLVD  
BIG BEAR CITY, CA 92314

CURRENT OCCUPANT  
308 GREENSPOT BLVD  
BIG BEAR CITY, CA 92314

CURRENT OCCUPANT  
329 GREENSPOT BLVD  
BIG BEAR CITY, CA 92314

CURRENT OCCUPANT  
333 GREENSPOT BLVD  
BIG BEAR CITY, CA 92314

CURRENT OCCUPANT  
337 GREENSPOT BLVD  
BIG BEAR CITY, CA 92314

CURRENT OCCUPANT  
328 GREENSPOT BLVD  
BIG BEAR CITY, CA 92314

CURRENT OCCUPANT  
341 GREENSPOT BLVD  
BIG BEAR CITY, CA 92314

CURRENT OCCUPANT  
344 GREENSPOT BLVD  
BIG BEAR CITY, CA 92314

CURRENT OCCUPANT  
349 GREENSPOT BLVD  
BIG BEAR CITY, CA 92314

CURRENT OCCUPANT  
316 GREENSPOT BLVD  
BIG BEAR CITY, CA 92314

CURRENT OCCUPANT  
352 GREENSPOT BLVD  
BIG BEAR CITY, CA 92314

CURRENT OCCUPANT  
345 GREENSPOT BLVD  
BIG BEAR CITY, CA 92314

CURRENT OCCUPANT  
360 GREENSPOT BLVD  
BIG BEAR CITY, CA 92314

CURRENT OCCUPANT  
559 CREEKSIDE LN  
BIG BEAR CITY, CA 92314

CURRENT OCCUPANT  
527 CREEKSIDE LN  
BIG BEAR CITY, CA 92314

CURRENT OCCUPANT  
1013 EAGLE MOUNTAIN DR  
BIG BEAR CITY, CA 92314

CURRENT OCCUPANT  
1021 EAGLE MOUNTAIN DR  
BIG BEAR CITY, CA 92314

CURRENT OCCUPANT  
932 NANA AVE  
BIG BEAR CITY, CA 92314

CURRENT OCCUPANT  
1113 GREENWAY DR  
BIG BEAR CITY, CA 92314

CURRENT OCCUPANT  
1109 GREENWAY DR  
BIG BEAR CITY, CA 92314

CURRENT OCCUPANT  
1105 GREENWAY DR  
BIG BEAR CITY, CA 92314

CURRENT OCCUPANT  
1107 GREENWAY DR  
BIG BEAR CITY, CA 92314

CURRENT OCCUPANT  
151 W NORTH SHORE DR  
BIG BEAR CITY, CA 92314

CURRENT OCCUPANTR  
1105 SIERRA AVE  
BIG BEAR CITY, CA 92314

CURRENT OCCUPANT  
1101 SIERRA AVE  
BIG BEAR CITY, CA 92314

CURRENT OCCUPANT  
159 W NORTH SHORE DR APT 2  
BIG BEAR CITY, CA 92314

CURRENT OCCUPANT  
159 W NORTH SHORE DR APT 1  
BIG BEAR CITY, CA 92314

CURRENT OCCUPANT  
1117 SIERRA AVE  
BIG BEAR CITY, CA 92314

CURRENT OCCUPANT  
1041 GREENWAY DR  
BIG BEAR CITY, CA 92314

CURRENT OCCUPANT  
1029 GREENWAY DR  
BIG BEAR CITY, CA 92314

CURRENT OCCUPANT  
1021 GREENWAY DR  
BIG BEAR CITY, CA 92314

CURRENT OCCUPANT  
1011 GREENWAY DR  
BIG BEAR CITY, CA 92314

CURRENT OCCUPANT  
1013 GREENWAY DR  
BIG BEAR CITY, CA 92314

CURRENT OCCUPANT  
945 GREENWAY DR  
BIG BEAR CITY, CA 92314

CURRENT OCCUPANT  
1000 MYRTLE AVE  
BIG BEAR CITY, CA 92314

CURRENT OCCUPANT  
1006 MYRTLE AVE  
BIG BEAR CITY, CA 92314

CURRENT OCCUPANT  
1001 MYRTLE AVE  
BIG BEAR CITY, CA 92314

CURRENT OCCUPANT  
1025 MYRTLE AVE  
BIG BEAR CITY, CA 92314

CURRENT OCCUPANT  
1009 MYRTLE AVE  
BIG BEAR CITY, CA 92314

CURRENT OCCUPANT  
1024 MYRTLE AVE  
BIG BEAR CITY, CA 92314

CURRENT OCCUPANT  
1010 MYRTLE AVE  
BIG BEAR CITY, CA 92314

CURRENT OCCUPANT  
1020 MYRTLE AVE  
BIG BEAR CITY, CA 92314

CURRENT OCCUPANT  
1040 MYRTLE AVE  
BIG BEAR CITY, CA 92314

CURRENT OCCUPANT  
204 W NORTH SHORE DR  
BIG BEAR CITY, CA 92314

CURRENT OCCUPANT  
209 W NORTH SHORE DR  
BIG BEAR CITY, CA 92314

CURRENT OCCUPANT  
1101 ANITA AVE  
BIG BEAR CITY, CA 92314

CURRENT OCCUPANT  
1157 ANITA AVE  
BIG BEAR CITY, CA 92314

CURRENT OCCUPANT  
1125 ANITA AVE  
BIG BEAR CITY, CA 92314

CURRENT OCCUPANT  
1142 ANITA AVE  
BIG BEAR CITY, CA 92314

CURRENT OCCUPANT  
300 W NORTH SHORE DR  
BIG BEAR CITY, CA 92314

CURRENT OCCUPANT  
304 W NORTH SHORE DR  
BIG BEAR CITY, CA 92314

CURRENT OCCUPANT  
1136 ANITA AVE  
BIG BEAR CITY, CA 92314

CURRENT OCCUPANT  
1140 ANITA AVE  
BIG BEAR CITY, CA 92314

CURRENT OCCUPANT  
1145 ANITA AVE  
BIG BEAR CITY, CA 92314

CURRENT OCCUPANT  
1141 ANITA AVE  
BIG BEAR CITY, CA 92314

CURRENT OCCUPANT  
1008 ANITA AVE  
BIG BEAR CITY, CA 92314

CURRENT OCCUPANT  
1026 ANITA AVE  
BIG BEAR CITY, CA 92314

CURRENT OCCUPANT  
1005 ANITA AVE  
BIG BEAR CITY, CA 92314

CURRENT OCCUPANT  
1000 ANITA AVE  
BIG BEAR CITY, CA 92314

CURRENT OCCUPANT  
1009 ANITA AVE  
BIG BEAR CITY, CA 92314

CURRENT OCCUPANT  
940 ANITA AVE  
BIG BEAR CITY, CA 92314

CURRENT OCCUPANT  
921 ANITA AVE  
BIG BEAR CITY, CA 92314

CURRENT OCCUPANT  
941 ANITA AVE  
BIG BEAR CITY, CA 92314

CURRENT OCCUPANT  
937 ANITA AVE  
BIG BEAR CITY, CA 92314

CURRENT OCCUPANT  
908 ANITA AVE  
BIG BEAR CITY, CA 92314

CURRENT OCCUPANT  
211 COY LN  
BIG BEAR CITY, CA 92314

CURRENT OCCUPANT  
929 ANITA AVE  
BIG BEAR CITY, CA 92314

CURRENT OCCUPANT  
213 COY LN  
BIG BEAR CITY, CA 92314

CURRENT OCCUPANT  
905 ANITA AVE  
BIG BEAR CITY, CA 92314

CURRENT OCCUPANT  
904 MICHAEL AVE  
BIG BEAR CITY, CA 92314

CURRENT OCCUPANT  
901 MICHAEL AVE  
BIG BEAR CITY, CA 92314

CURRENT OCCUPANT  
905 MICHAEL AVE  
BIG BEAR CITY, CA 92314

CURRENT OCCUPANT  
909 MICHAEL AVE  
BIG BEAR CITY, CA 92314

CURRENT OCCUPANT  
913 MICHAEL AVE  
BIG BEAR CITY, CA 92314

CURRENT OCCUPANT  
917 MICHAEL AVE  
BIG BEAR CITY, CA 92314

CURRENT OCCUPANT  
912 MICHAEL AVE  
BIG BEAR CITY, CA 92314

CURRENT OCCUPANT  
932 MICHAEL AVE  
BIG BEAR CITY, CA 92314

CURRENT OCCUPANT  
937 MICHAEL AVE  
BIG BEAR CITY, CA 92314

CURRENT OCCUPANT  
933 MICHAEL AVE  
BIG BEAR CITY, CA 92314

CURRENT OCCUPANT  
965 MICHAEL AVE  
BIG BEAR CITY, CA 92314

CURRENT OCCUPANT  
957 MICHAEL AVE  
BIG BEAR CITY, CA 92314

CURRENT OCCUPANT  
936 MICHAEL AVE  
BIG BEAR CITY, CA 92314

CURRENT OCCUPANT  
929 MICHAEL AVE  
BIG BEAR CITY, CA 92314

CURRENT OCCUPANT  
924 MICHAEL AVE  
BIG BEAR CITY, CA 92314

CURRENT OCCUPANT  
956 MICHAEL AVE  
BIG BEAR CITY, CA 92314

CURRENT OCCUPANT  
964 MICHAEL AVE  
BIG BEAR CITY, CA 92314

CURRENT OCCUPANT  
1004 MICHAEL AVE  
BIG BEAR CITY, CA 92314

CURRENT OCCUPANT  
1005 MICHAEL AVE  
BIG BEAR CITY, CA 92314

CURRENT OCCUPANT  
1000 MICHAEL AVE  
BIG BEAR CITY, CA 92314

CURRENT OCCUPANT  
1002 MICHAEL AVE  
BIG BEAR CITY, CA 92314

CURRENT OCCUPANT  
1013 MICHAEL AVE  
BIG BEAR CITY, CA 92314

CURRENT OCCUPANT  
1001 MICHAEL AVE  
BIG BEAR CITY, CA 92314

CURRENT OCCUPANT  
390 W CINDERELLA DR  
BIG BEAR CITY, CA 92314

CURRENT OCCUPANT  
373 W CINDERELLA DR  
BIG BEAR CITY, CA 92314

CURRENT OCCUPANT  
337 W CINDERELLA DR  
BIG BEAR CITY, CA 92314

CURRENT OCCUPANT  
396 W CINDERELLA DR  
BIG BEAR CITY, CA 92314

CURRENT OCCUPANT  
375 W TIGER LILY DR  
BIG BEAR CITY, CA 92314

CURRENT OCCUPANT  
1014 PETER AVE  
BIG BEAR CITY, CA 92314

CURRENT OCCUPANT  
1002 PETER AVE  
BIG BEAR CITY, CA 92314

CURRENT OCCUPANT  
1005 PETER AVE  
BIG BEAR CITY, CA 92314

CURRENT OCCUPANT  
347 W NORTH SHORE DR  
BIG BEAR CITY, CA 92314

CURRENT OCCUPANT  
1001 PETER AVE  
BIG BEAR CITY, CA 92314

CURRENT OCCUPANT  
369 W TIGER LILY DR  
BIG BEAR CITY, CA 92314

CURRENT OCCUPANT  
338 W NORTH SHORE DR  
BIG BEAR CITY, CA 92314

CURRENT OCCUPANT  
949 PETER AVE  
BIG BEAR CITY, CA 92314

CURRENT OCCUPANT  
940 PETER AVE  
BIG BEAR CITY, CA 92314

CURRENT OCCUPANT  
937 PETER AVE  
BIG BEAR CITY, CA 92314

CURRENT OCCUPANT  
932 PETER AVE  
BIG BEAR CITY, CA 92314

CURRENT OCCUPANT  
917 PETER AVE  
BIG BEAR CITY, CA 92314

CURRENT OCCUPANT  
900 PETER AVE  
BIG BEAR CITY, CA 92314

CURRENT OCCUPANT  
916 PETER AVE  
BIG BEAR CITY, CA 92314

CURRENT OCCUPANT  
908 PETER AVE  
BIG BEAR CITY, CA 92314

CURRENT OCCUPANT  
920 PETER AVE  
BIG BEAR CITY, CA 92314

CURRENT OCCUPANT  
904 PETER AVE  
BIG BEAR CITY, CA 92314

CURRENT OCCUPANT  
929 PETER AVE  
BIG BEAR CITY, CA 92314

CURRENT OCCUPANT  
913 PETER AVE  
BIG BEAR CITY, CA 92314

CURRENT OCCUPANT  
905 PETER AVE  
BIG BEAR CITY, CA 92314

CURRENT OCCUPANT  
367 W MEADOW LN  
BIG BEAR CITY, CA 92314

CURRENT OCCUPANT  
369 W MEADOW LN  
BIG BEAR CITY, CA 92314

CURRENT OCCUPANT  
373 W MEADOW LN  
BIG BEAR CITY, CA 92314

CURRENT OCCUPANT  
901 TINKER BELL AVE  
BIG BEAR CITY, CA 92314

CURRENT OCCUPANT  
905 TINKER BELL AVE  
BIG BEAR CITY, CA 92314

CURRENT OCCUPANT  
908 TINKER BELL AVE  
BIG BEAR CITY, CA 92314

CURRENT OCCUPANT  
912 TINKER BELL AVE  
BIG BEAR CITY, CA 92314

CURRENT OCCUPANT  
913 TINKER BELL AVE  
BIG BEAR CITY, CA 92314

CURRENT OCCUPANT  
916 TINKER BELL AVE  
BIG BEAR CITY, CA 92314

CURRENT OCCUPANT  
933 TINKER BELL AVE  
BIG BEAR CITY, CA 92314

CURRENT OCCUPANT  
940 TINKER BELL AVE  
BIG BEAR CITY, CA 92314

CURRENT OCCUPANT  
948 TINKER BELL AVE  
BIG BEAR CITY, CA 92314

CURRENT OCCUPANT  
956 TINKER BELL AVE  
BIG BEAR CITY, CA 92314

CURRENT OCCUPANT  
964 TINKER BELL AVE  
BIG BEAR CITY, CA 92314

CURRENT OCCUPANT  
952 TINKER BELL AVE  
BIG BEAR CITY, CA 92314

CURRENT OCCUPANT  
957 TINKER BELL AVE  
BIG BEAR CITY, CA 92314

CURRENT OCCUPANT  
960 TINKER BELL AVE  
BIG BEAR CITY, CA 92314

CURRENT OCCUPANT  
369 W NORTH SHORE DR  
BIG BEAR CITY, CA 92314

CURRENT OCCUPANT  
377 W NORTH SHORE DR  
BIG BEAR CITY, CA 92314

CURRENT OCCUPANT  
1008 TINKER BELL AVE  
BIG BEAR CITY, CA 92314

CURRENT OCCUPANT  
1013 TINKER BELL AVE  
BIG BEAR CITY, CA 92314

CURRENT OCCUPANT  
1000 TINKER BELL AVE  
BIG BEAR CITY, CA 92314

CURRENT OCCUPANT  
1017 NANA AVE  
BIG BEAR CITY, CA 92314

CURRENT OCCUPANT  
1013 NANA AVE  
BIG BEAR CITY, CA 92314

CURRENT OCCUPANT  
1024 NANA AVE  
BIG BEAR CITY, CA 92314

CURRENT OCCUPANT  
1029 NANA AVE  
BIG BEAR CITY, CA 92314

CURRENT OCCUPANT  
1000 NANA AVE  
BIG BEAR CITY, CA 92314

CURRENT OCCUPANT  
1009 NANA AVE  
BIG BEAR CITY, CA 92314

CURRENT OCCUPANT  
435 W NORTH SHORE DR  
BIG BEAR CITY, CA 92314

CURRENT OCCUPANT  
940 NANA AVE  
BIG BEAR CITY, CA 92314

CURRENT OCCUPANT  
430 W NORTH SHORE DR  
BIG BEAR CITY, CA 92314

CURRENT OCCUPANT  
952 NANA AVE  
BIG BEAR CITY, CA 92314

CURRENT OCCUPANT  
929 NANA AVE  
BIG BEAR CITY, CA 92314

CURRENT OCCUPANT  
928 NANA AVE  
BIG BEAR CITY, CA 92314

CURRENT OCCUPANT  
906 NANA AVE  
BIG BEAR CITY, CA 92314

CURRENT OCCUPANT  
920 NANA AVE  
BIG BEAR CITY, CA 92314

CURRENT OCCUPANT  
917 NANA AVE  
BIG BEAR CITY, CA 92314

CURRENT OCCUPANT  
913 NANA AVE  
BIG BEAR CITY, CA 92314

CURRENT OCCUPANT  
916 NANA AVE  
BIG BEAR CITY, CA 92314

CURRENT OCCUPANT  
912 NANA AVE  
BIG BEAR CITY, CA 92314

CURRENT OCCUPANT  
447 W MEADOW LN  
BIG BEAR CITY, CA 92314

CURRENT OCCUPANT  
901 WENDY AVE  
BIG BEAR CITY, CA 92314

CURRENT OCCUPANT  
900 WENDY AVE  
BIG BEAR CITY, CA 92314

CURRENT OCCUPANT  
932 WENDY AVE  
BIG BEAR CITY, CA 92314

CURRENT OCCUPANT  
916 WENDY AVE  
BIG BEAR CITY, CA 92314

CURRENT OCCUPANT  
905 WENDY AVE  
BIG BEAR CITY, CA 92314

CURRENT OCCUPANT  
920 WENDY AVE  
BIG BEAR CITY, CA 92314

CURRENT OCCUPANT  
913 WENDY AVE  
BIG BEAR CITY, CA 92314

CURRENT OCCUPANT  
909 WENDY AVE  
BIG BEAR CITY, CA 92314

CURRENT OCCUPANT  
929 WENDY AVE  
BIG BEAR CITY, CA 92314

CURRENT OCCUPANT  
921 WENDY AVE  
BIG BEAR CITY, CA 92314

CURRENT OCCUPANT  
473 W NORTH SHORE DR  
BIG BEAR CITY, CA 92314

CURRENT OCCUPANT  
442 W NORTH SHORE DR  
BIG BEAR CITY, CA 92314

CURRENT OCCUPANT  
500 W NORTH SHORE DR  
BIG BEAR CITY, CA 92314

CURRENT OCCUPANT  
1009 WENDY AVE  
BIG BEAR CITY, CA 92314

CURRENT OCCUPANT  
1029 WENDY AVE  
BIG BEAR CITY, CA 92314

CURRENT OCCUPANT  
1025 WENDY AVE  
BIG BEAR CITY, CA 92314



CURRENT OCCUPANT  
1033 WENDY AVE  
BIG BEAR CITY, CA 92314

CURRENT OCCUPANT  
1016 WENDY AVE  
BIG BEAR CITY, CA 92314

CURRENT OCCUPANT  
1036 WENDY AVE  
BIG BEAR CITY, CA 92314

CURRENT OCCUPANT  
439 W TIGER LILY DR  
BIG BEAR CITY, CA 92314

CURRENT OCCUPANT  
1045 WENDY AVE  
BIG BEAR CITY, CA 92314

CURRENT OCCUPANT  
1098 WENDY AVE  
BIG BEAR CITY, CA 92314

CURRENT OCCUPANT  
1109 WENDY AVE  
BIG BEAR CITY, CA 92314

CURRENT OCCUPANT  
1105 WENDY AVE  
BIG BEAR CITY, CA 92314

CURRENT OCCUPANT  
1025 HOLDEN AVE  
BIG BEAR CITY, CA 92314

CURRENT OCCUPANT  
1005 HOLDEN AVE  
BIG BEAR CITY, CA 92314

CURRENT OCCUPANT  
502 W NORTH SHORE DR  
BIG BEAR CITY, CA 92314

CURRENT OCCUPANT  
613 W NORTH SHORE DR  
BIG BEAR CITY, CA 92314

CURRENT OCCUPANT  
1020 HICKS DR  
BIG BEAR CITY, CA 92314

CURRENT OCCUPANT  
701 W NORTH SHORE DR  
BIG BEAR CITY, CA 92314

CURRENT OCCUPANT  
1015 HICKS DR  
BIG BEAR CITY, CA 92314

CURRENT OCCUPANT  
1029 WHITE MOUNTAIN DR  
BIG BEAR CITY, CA 92314

CURRENT OCCUPANT  
1030 WHITE MOUNTAIN DR  
BIG BEAR CITY, CA 92314

CURRENT OCCUPANT  
1025 WHITE MOUNTAIN DR  
BIG BEAR CITY, CA 92314

CURRENT OCCUPANT  
1020 WHITE MOUNTAIN DR  
BIG BEAR CITY, CA 92314

CURRENT OCCUPANT  
1024 WHITE MOUNTAIN DR  
BIG BEAR CITY, CA 92314

CURRENT OCCUPANT  
1021 WHITE MOUNTAIN DR  
BIG BEAR CITY, CA 92314

CURRENT OCCUPANT  
1018 WHITE MOUNTAIN DR  
BIG BEAR CITY, CA 92314

CURRENT OCCUPANT  
1017 WHITE MOUNTAIN DR  
BIG BEAR CITY, CA 92314

CURRENT OCCUPANT  
1014 WHITE MOUNTAIN DR  
BIG BEAR CITY, CA 92314

CURRENT OCCUPANT  
1013 WHITE MOUNTAIN DR  
BIG BEAR CITY, CA 92314

CURRENT OCCUPANT  
1009 WHITE MOUNTAIN DR  
BIG BEAR CITY, CA 92314

CURRENT OCCUPANT  
1004 WHITE MOUNTAIN DR  
BIG BEAR CITY, CA 92314

CURRENT OCCUPANT  
1033 WHITE MOUNTAIN DR  
BIG BEAR CITY, CA 92314

CURRENT OCCUPANT  
959 PANAMINT MOUNTAIN DR  
BIG BEAR CITY, CA 92314

CURRENT OCCUPANT  
1024 EAGLE MOUNTAIN DR  
BIG BEAR CITY, CA 92314

CURRENT OCCUPANT  
1080 EAGLE MOUNTAIN DR  
BIG BEAR CITY, CA 92314

CURRENT OCCUPANT  
1052 EAGLE MOUNTAIN DR  
BIG BEAR CITY, CA 92314

CURRENT OCCUPANT  
989 PANAMINT MOUNTAIN DR  
BIG BEAR CITY, CA 92314

CURRENT OCCUPANT  
1064 EAGLE MOUNTAIN DR  
BIG BEAR CITY, CA 92314

CURRENT OCCUPANT  
1056 EAGLE MOUNTAIN DR  
BIG BEAR CITY, CA 92314

CURRENT OCCUPANT  
1076 EAGLE MOUNTAIN DR  
BIG BEAR CITY, CA 92314

CURRENT OCCUPANT  
1036 MOUNT WHITNEY DR  
BIG BEAR CITY, CA 92314

CURRENT OCCUPANT  
1040 MOUNT WHITNEY DR  
BIG BEAR CITY, CA 92314

CURRENT OCCUPANT  
1042 PINE MOUNTAIN DR  
BIG BEAR CITY, CA 92314

CURRENT OCCUPANT  
1043 PINE MOUNTAIN DR  
BIG BEAR CITY, CA 92314

CURRENT OCCUPANT  
1038 PINE MOUNTAIN DR  
BIG BEAR CITY, CA 92314

CURRENT OCCUPANT  
1039 PINE MOUNTAIN DR  
BIG BEAR CITY, CA 92314

CURRENT OCCUPANT  
1019 PINE MOUNTAIN DR  
BIG BEAR CITY, CA 92314

CURRENT OCCUPANT  
1010 PINE MOUNTAIN DR  
BIG BEAR CITY, CA 92314

CURRENT OCCUPANT  
1046 PINE MOUNTAIN DR  
BIG BEAR CITY, CA 92314

CURRENT OCCUPANT  
1038 DIVISION DR  
BIG BEAR CITY, CA 92314

CURRENT OCCUPANT  
1034 DIVISION DR  
BIG BEAR CITY, CA 92314

CURRENT OCCUPANT  
1030 DIVISION DR  
BIG BEAR CITY, CA 92314

CURRENT OCCUPANT  
1018 DIVISION DR  
BIG BEAR CITY, CA 92314

CURRENT OCCUPANT  
1022 DIVISION DR  
BIG BEAR CITY, CA 92314

CURRENT OCCUPANT  
1127 ROCKY MOUNTAIN RD  
BIG BEAR CITY, CA 92314

CURRENT OCCUPANT  
1117 ROCKY MOUNTAIN RD  
BIG BEAR CITY, CA 92314

CURRENT OCCUPANT  
1090 ROCKY MOUNTAIN RD  
BIG BEAR CITY, CA 92314

CURRENT OCCUPANT  
1032 MOUNT WHITNEY DR  
BIG BEAR CITY, CA 92314

CURRENT OCCUPANT  
1020 MOUNT WHITNEY DR  
BIG BEAR CITY, CA 92314

CURRENT OCCUPANT  
1027 MOUNT WHITNEY DR  
BIG BEAR CITY, CA 92314

CURRENT OCCUPANT  
1015 MOUNT WHITNEY DR  
BIG BEAR CITY, CA 92314

CURRENT OCCUPANT  
1019 MOUNT WHITNEY DR  
BIG BEAR CITY, CA 92314

CURRENT OCCUPANT  
1018 MOUNT WHITNEY DR  
BIG BEAR CITY, CA 92314

CURRENT OCCUPANT  
1031 MOUNT WHITNEY DR  
BIG BEAR CITY, CA 92314

CURRENT OCCUPANT  
1082 ROCKY MOUNTAIN RD  
BIG BEAR CITY, CA 92314

CURRENT OCCUPANT  
1047 ROCKY MOUNTAIN RD  
BIG BEAR CITY, CA 92314

CURRENT OCCUPANT  
1039 ROCKY MOUNTAIN RD  
BIG BEAR CITY, CA 92314

CURRENT OCCUPANT  
1020 EAGLE MOUNTAIN DR  
BIG BEAR CITY, CA 92314

CURRENT OCCUPANT  
1023 WHISPERING FOREST DR  
BIG BEAR CITY, CA 92314

CURRENT OCCUPANT  
1017 EAGLE MOUNTAIN DR  
BIG BEAR CITY, CA 92314

CURRENT OCCUPANT  
849 BEAR MOUNTAIN RD  
BIG BEAR CITY, CA 92314

CURRENT OCCUPANT  
987 BEAR MOUNTAIN RD  
BIG BEAR CITY, CA 92314

CURRENT OCCUPANT  
1002 EAGLE MOUNTAIN DR  
BIG BEAR CITY, CA 92314

CURRENT OCCUPANT  
1000 EAGLE MOUNTAIN DR  
BIG BEAR CITY, CA 92314

CURRENT OCCUPANT  
1001 EAGLE MOUNTAIN DR  
BIG BEAR CITY, CA 92314

CURRENT OCCUPANT  
1027 WHISPERING FOREST DR  
BIG BEAR CITY, CA 92314

CURRENT OCCUPANT  
1065 W NORTH SHORE DR  
BIG BEAR CITY, CA 92314

CURRENT OCCUPANT  
1097 W NORTH SHORE DR  
BIG BEAR CITY, CA 92314

CURRENT OCCUPANT  
1121 W NORTH SHORE DR  
BIG BEAR CITY, CA 92314

CURRENT OCCUPANT  
1081 W NORTH SHORE DR  
BIG BEAR CITY, CA 92314

CURRENT OCCUPANT  
42595 BEAR LOOP  
BIG BEAR CITY, CA 92314

CURRENT OCCUPANT  
1008 SIERRA AVE  
BIG BEAR CITY, CA 92314

CURRENT OCCUPANT  
317 E MOJAVE BLVD  
BIG BEAR CITY, CA 92314

CURRENT OCCUPANT  
332 E MOJAVE BLVD  
BIG BEAR CITY, CA 92314

CURRENT OCCUPANT  
936 GREENWAY DR APT A  
BIG BEAR CITY, CA 92314

CURRENT OCCUPANT  
936 GREENWAY DR APT B  
BIG BEAR CITY, CA 92314

CURRENT OCCUPANT  
936 GREENWAY DR APT C  
BIG BEAR CITY, CA 92314

CURRENT OCCUPANT  
1000 GREENWAY DR  
BIG BEAR CITY, CA 92314

CURRENT OCCUPANT  
1010 GREENWAY DR  
BIG BEAR CITY, CA 92314

CURRENT OCCUPANT  
1012 GREENWAY DR  
BIG BEAR CITY, CA 92314

CURRENT OCCUPANT  
1018 GREENWAY DR  
BIG BEAR CITY, CA 92314

CURRENT OCCUPANT  
1024 GREENWAY DR  
BIG BEAR CITY, CA 92314

CURRENT OCCUPANT  
1026 GREENWAY DR  
BIG BEAR CITY, CA 92314

CURRENT OCCUPANT  
1028 GREENWAY DR  
BIG BEAR CITY, CA 92314

CURRENT OCCUPANT  
1036 GREENWAY DR  
BIG BEAR CITY, CA 92314

CURRENT OCCUPANT  
1040 GREENWAY DR  
BIG BEAR CITY, CA 92314

CURRENT OCCUPANT  
1081 SIERRA AVE  
BIG BEAR CITY, CA 92314

CURRENT OCCUPANT  
100 E NORTH SHORE DR  
BIG BEAR CITY, CA 92314

CURRENT OCCUPANT  
100 W NORTH SHORE DR  
BIG BEAR CITY, CA 92314

CURRENT OCCUPANT  
1052 SIERRA AVE  
BIG BEAR CITY, CA 92314

CURRENT OCCUPANT  
1056 SIERRA AVE  
BIG BEAR CITY, CA 92314

CURRENT OCCUPANT  
1068 SIERRA AVE  
BIG BEAR CITY, CA 92314

CURRENT OCCUPANT  
1057 SIERRA AVE  
BIG BEAR CITY, CA 92314

CURRENT OCCUPANT  
1053 SIERRA AVE  
BIG BEAR CITY, CA 92314

CURRENT OCCUPANT  
1072 SIERRA AVE  
BIG BEAR CITY, CA 92314

CURRENT OCCUPANT  
1017 SIERRA AVE  
BIG BEAR CITY, CA 92314

CURRENT OCCUPANT  
1029 SIERRA AVE  
BIG BEAR CITY, CA 92314

CURRENT OCCUPANT  
1019 SIERRA AVE  
BIG BEAR CITY, CA 92314

CURRENT OCCUPANT  
1026 SIERRA AVE  
BIG BEAR CITY, CA 92314

CURRENT OCCUPANT  
1024 SIERRA AVE  
BIG BEAR CITY, CA 92314

CURRENT OCCUPANT  
1013 SIERRA AVE  
BIG BEAR CITY, CA 92314

CURRENT OCCUPANT  
1044 SIERRA AVE  
BIG BEAR CITY, CA 92314

CURRENT OCCUPANT  
1036 SIERRA AVE  
BIG BEAR CITY, CA 92314

CURRENT OCCUPANT  
1040 SIERRA AVE  
BIG BEAR CITY, CA 92314

CURRENT OCCUPANT  
1004 SIERRA AVE  
BIG BEAR CITY, CA 92314

CURRENT OCCUPANT  
1007 SIERRA AVE  
BIG BEAR CITY, CA 92314

CURRENT OCCUPANT  
213 E FAIRWAY BLVD  
BIG BEAR CITY, CA 92314

CURRENT OCCUPANT  
329 E FAIRWAY BLVD  
BIG BEAR CITY, CA 92314

CURRENT OCCUPANT  
543 E FAIRWAY BLVD  
BIG BEAR CITY, CA 92314

CURRENT OCCUPANT  
501 E FAIRWAY BLVD  
BIG BEAR CITY, CA 92314

CURRENT OCCUPANT  
542 E FAIRWAY BLVD  
BIG BEAR CITY, CA 92314

CURRENT OCCUPANT  
513 E FAIRWAY BLVD  
BIG BEAR CITY, CA 92314

CURRENT OCCUPANT  
500 E FAIRWAY BLVD  
BIG BEAR CITY, CA 92314

CURRENT OCCUPANT  
518 E FAIRWAY BLVD  
BIG BEAR CITY, CA 92314

CURRENT OCCUPANT  
519 E COUNTRY CLUB BLVD  
BIG BEAR CITY, CA 92314

CURRENT OCCUPANT  
236 1/2 E MOJAVE BLVD  
BIG BEAR CITY, CA 92314

CURRENT OCCUPANT  
117 E MOJAVE BLVD  
BIG BEAR CITY, CA 92314

CURRENT OCCUPANT  
124 E MOJAVE BLVD  
BIG BEAR CITY, CA 92314

CURRENT OCCUPANT  
229 E MOJAVE BLVD  
BIG BEAR CITY, CA 92314

CURRENT OCCUPANT  
333 E MOJAVE BLVD  
BIG BEAR CITY, CA 92314

CURRENT OCCUPANT  
201 E MOJAVE BLVD  
BIG BEAR CITY, CA 92314

CURRENT OCCUPANT  
316 E MOJAVE BLVD  
BIG BEAR CITY, CA 92314

CURRENT OCCUPANT  
313 E MOJAVE BLVD  
BIG BEAR CITY, CA 92314

CURRENT OCCUPANT  
305 E MOJAVE BLVD  
BIG BEAR CITY, CA 92314

CURRENT OCCUPANT  
309 E MOJAVE BLVD  
BIG BEAR CITY, CA 92314

CURRENT OCCUPANT  
208 E MOJAVE BLVD  
BIG BEAR CITY, CA 92314

CURRENT OCCUPANT  
236 E MOJAVE BLVD  
BIG BEAR CITY, CA 92314

CURRENT OCCUPANT  
521 IRVING WAY  
BIG BEAR CITY, CA 92314

CURRENT OCCUPANT  
741 IRVING WAY  
BIG BEAR CITY, CA 92314

CURRENT OCCUPANT  
744 IRVING WAY  
BIG BEAR CITY, CA 92314

CURRENT OCCUPANT  
717 IRVING WAY  
BIG BEAR CITY, CA 92314

CURRENT OCCUPANT  
737 1/2 IRVING WAY  
BIG BEAR CITY, CA 92314

CURRENT OCCUPANT  
737 IRVING WAY  
BIG BEAR CITY, CA 92314

CURRENT OCCUPANT  
737 IRVING WAY APT B  
BIG BEAR CITY, CA 92314

CURRENT OCCUPANT  
660 IRVING WAY  
BIG BEAR CITY, CA 92314

CURRENT OCCUPANT  
649 IRVING WAY  
BIG BEAR CITY, CA 92314

CURRENT OCCUPANT  
648 IRVING WAY  
BIG BEAR CITY, CA 92314

CURRENT OCCUPANT  
632 IRVING WAY  
BIG BEAR CITY, CA 92314

CURRENT OCCUPANT  
633 IRVING WAY  
BIG BEAR CITY, CA 92314

CURRENT OCCUPANT  
636 IRVING WAY  
BIG BEAR CITY, CA 92314

CURRENT OCCUPANT  
601 IRVING WAY UNIT 1  
BIG BEAR CITY, CA 92314

CURRENT OCCUPANT  
612 IRVING WAY  
BIG BEAR CITY, CA 92314

CURRENT OCCUPANT  
613 IRVING WAY  
BIG BEAR CITY, CA 92314

CURRENT OCCUPANT  
904 E COUNTRY CLUB BLVD  
BIG BEAR CITY, CA 92314

CURRENT OCCUPANT  
825 E FAIRWAY BLVD  
BIG BEAR CITY, CA 92314

CURRENT OCCUPANT  
1000 E FAIRWAY BLVD  
BIG BEAR CITY, CA 92314

CURRENT OCCUPANT  
1100 E FAIRWAY BLVD  
BIG BEAR CITY, CA 92314

CURRENT OCCUPANT  
940 E FAIRWAY BLVD  
BIG BEAR CITY, CA 92314

CURRENT OCCUPANT  
1032 E FAIRWAY BLVD  
BIG BEAR CITY, CA 92314

CURRENT OCCUPANT  
936 E FAIRWAY BLVD  
BIG BEAR CITY, CA 92314

CURRENT OCCUPANT  
1025 E COUNTRY CLUB BLVD  
BIG BEAR CITY, CA 92314

CURRENT OCCUPANT  
1012 E FAIRWAY BLVD  
BIG BEAR CITY, CA 92314

BUSINESS OWNER  
1028 E FAIRWAY BLVD  
BIG BEAR CITY, CA 92314

CURRENT OCCUPANT  
1033 E COUNTRY CLUB BLVD  
BIG BEAR CITY, CA 92314

CURRENT OCCUPANT  
1101 E COUNTRY CLUB BLVD  
BIG BEAR CITY, CA 92314

CURRENT OCCUPANT  
940 E COUNTRY CLUB BLVD  
BIG BEAR CITY, CA 92314

CURRENT OCCUPANT  
941 E BIG BEAR BLVD  
BIG BEAR CITY, CA 92314

CURRENT OCCUPANT  
1037 E COUNTRY CLUB BLVD  
BIG BEAR CITY, CA 92314

CURRENT OCCUPANT  
1025 E BIG BEAR BLVD  
BIG BEAR CITY, CA 92314

CURRENT OCCUPANT  
1017 E COUNTRY CLUB BLVD  
BIG BEAR CITY, CA 92314

CURRENT OCCUPANT  
1013 E COUNTRY CLUB BLVD  
BIG BEAR CITY, CA 92314

CURRENT OCCUPANT  
1040 E COUNTRY CLUB BLVD  
BIG BEAR CITY, CA 92314

CURRENT OCCUPANT  
1100 E COUNTRY CLUB BLVD  
BIG BEAR CITY, CA 92314

CURRENT OCCUPANT  
1108 E COUNTRY CLUB BLVD  
BIG BEAR CITY, CA 92314

CURRENT OCCUPANT  
1124 E COUNTRY CLUB BLVD  
BIG BEAR CITY, CA 92314

CURRENT OCCUPANT  
1116 E COUNTRY CLUB BLVD  
BIG BEAR CITY, CA 92314

CURRENT OCCUPANT  
1140 E COUNTRY CLUB BLVD  
BIG BEAR CITY, CA 92314

CURRENT OCCUPANT  
1200 E COUNTRY CLUB BLVD  
BIG BEAR CITY, CA 92314

CURRENT OCCUPANT  
1204 E COUNTRY CLUB BLVD  
BIG BEAR CITY, CA 92314

CURRENT OCCUPANT  
1209 E COUNTRY CLUB BLVD  
BIG BEAR CITY, CA 92314

BUSINESS OWNER  
1217 E BIG BEAR BLVD  
BIG BEAR CITY, CA 92314

CURRENT OCCUPANT  
1204 E BIG BEAR BLVD  
BIG BEAR CITY, CA 92314

CURRENT OCCUPANT  
1220 E BIG BEAR BLVD  
BIG BEAR CITY, CA 92314

CURRENT OCCUPANT  
253 GREENSPOT BLVD  
BIG BEAR CITY, CA 92314

CURRENT OCCUPANT  
243 MANN DR  
BIG BEAR CITY, CA 92314

CURRENT OCCUPANT  
202 MUROC DR  
BIG BEAR CITY, CA 92314

CURRENT OCCUPANT  
208 MUROC DR  
BIG BEAR CITY, CA 92314

CURRENT OCCUPANT  
212 MUROC DR  
BIG BEAR CITY, CA 92314

CURRENT OCCUPANT  
225 MUROC DR  
BIG BEAR CITY, CA 92314

CURRENT OCCUPANT  
229 MUROC DR  
BIG BEAR CITY, CA 92314

CURRENT OCCUPANT  
233 MUROC DR  
BIG BEAR CITY, CA 92314

CURRENT OCCUPANT  
356 MONTCLAIR DR  
BIG BEAR CITY, CA 92314

CURRENT OCCUPANT  
336 MONTCLAIR DR  
BIG BEAR CITY, CA 92314



CURRENT OCCUPANT  
360 MONTCLAIR DR  
BIG BEAR CITY, CA 92314

CURRENT OCCUPANT  
373 DOWNEY DR  
BIG BEAR CITY, CA 92314

CURRENT OCCUPANT  
357 DOWNEY DR  
BIG BEAR CITY, CA 92314

CURRENT OCCUPANT  
353 DOWNEY DR  
BIG BEAR CITY, CA 92314

CURRENT OCCUPANT  
341 DOWNEY DR  
BIG BEAR CITY, CA 92314

CURRENT OCCUPANT  
337 DOWNEY DR  
BIG BEAR CITY, CA 92314

CURRENT OCCUPANT  
333 DOWNEY DR  
BIG BEAR CITY, CA 92314

CURRENT OCCUPANT  
329 DOWNEY DR  
BIG BEAR CITY, CA 92314

BUSINESS OWNER  
325 DOWNEY DR  
BIG BEAR CITY, CA 92314

CURRENT OCCUPANT  
309 DOWNEY DR  
BIG BEAR CITY, CA 92314

CURRENT OCCUPANT  
301 DOWNEY DR  
BIG BEAR CITY, CA 92314

CURRENT OCCUPANT  
297 STANFORD WAY  
BIG BEAR CITY, CA 92314

CURRENT OCCUPANT  
298 STANFORD WAY  
BIG BEAR CITY, CA 92314

CURRENT OCCUPANT  
288 STANFORD WAY  
BIG BEAR CITY, CA 92314

CURRENT OCCUPANT  
293 STANFORD WAY  
BIG BEAR CITY, CA 92314

CURRENT OCCUPANT  
253 WHIPPLE DR  
BIG BEAR CITY, CA 92314

CURRENT OCCUPANT  
257 WHIPPLE DR  
BIG BEAR CITY, CA 92314

CURRENT OCCUPANT  
249 WHIPPLE DR  
BIG BEAR CITY, CA 92314

CURRENT OCCUPANT  
233 WHIPPLE DR  
BIG BEAR CITY, CA 92314

CURRENT OCCUPANT  
229 WHIPPLE DR  
BIG BEAR CITY, CA 92314

CURRENT OCCUPANT  
201 WHIPPLE DR  
BIG BEAR CITY, CA 92314

CURRENT OCCUPANT  
209 WHIPPLE DR  
BIG BEAR CITY, CA 92314

CURRENT OCCUPANT  
213 WHIPPLE DR  
BIG BEAR CITY, CA 92314

CURRENT OCCUPANT  
225 WHIPPLE DR  
BIG BEAR CITY, CA 92314

CURRENT OCCUPANT  
256 GREENSPOT BLVD  
BIG BEAR CITY, CA 92314

CURRENT OCCUPANT  
293 GREENSPOT BLVD  
BIG BEAR CITY, CA 92314

CURRENT OCCUPANT  
38672 N SHORE DR  
FAWNSKIN, CA 92333

CURRENT OCCUPANT  
38660 N SHORE DR  
FAWNSKIN, CA 92333

CURRENT OCCUPANT  
38654 NORTH SHORE DR  
FAWNSKIN, CA 92333

CURRENT OCCUPANT  
38646 NORTHSORE DR  
FAWNSKIN, CA 92333

CURRENT OCCUPANT  
38640 NORTH SHORE DR  
FAWNSKIN, CA 92333

CURRENT OCCUPANT  
38634 NORTH SHORE DR  
FAWNSKIN, CA 92333

CURRENT OCCUPANT  
38626 NORTH SHORE DR  
FAWNSKIN, CA 92333

CURRENT OCCUPANT  
38620 NORTH SHORE DR  
FAWNSKIN, CA 92333

CURRENT OCCUPANT  
38608 N SHORE DR  
FAWNSKIN, CA 92333

CURRENT OCCUPANT  
38606 NORTH SHORE DR  
FAWNSKIN, CA 92333

CURRENT OCCUPANT  
38600 NORTH SHORE DR  
FAWNSKIN, CA 92333

CURRENT OCCUPANT  
38596 NORTH SHORE DR  
FAWNSKIN, CA 92333

CURRENT OCCUPANT  
38592 NORTH SHORE DR  
FAWNSKIN, CA 92333

CURRENT OCCUPANT  
38696 NORTH SHORE DR  
FAWNSKIN, CA 92333

CURRENT OCCUPANT  
38666 NORTH SHORE DR  
FAWNSKIN, CA 92333

CURRENT OCCUPANT  
38692 NORTH SHORE DR  
FAWNSKIN, CA 92333

CURRENT OCCUPANT  
38710 N SHORE DR  
FAWNSKIN, CA 92333

CURRENT OCCUPANT  
38700 N SHORE DR  
FAWNSKIN, CA 92333

CURRENT OCCUPANT  
38680 N SHORE DR  
FAWNSKIN, CA 92333

CURRENT OCCUPANT  
38552 NORTH SHORE DR  
FAWNSKIN, CA 92333

CURRENT OCCUPANT  
38548 NORTH SHORE DR  
FAWNSKIN, CA 92333

CURRENT OCCUPANT  
38542 NORTH SHORE DR  
FAWNSKIN, CA 92333

CURRENT OCCUPANT  
38538 NORTH SHORE DR  
FAWNSKIN, CA 92333

CURRENT OCCUPANT  
38532 NORTH SHORE DR  
FAWNSKIN, CA 92333

CURRENT OCCUPANT  
38526 NORTH SHORE DR  
FAWNSKIN, CA 92333

CURRENT OCCUPANT  
38566 NORTH SHORE DR  
FAWNSKIN, CA 92333

CURRENT OCCUPANT  
38570 NORTHSORE DR  
FAWNSKIN, CA 92333

CURRENT OCCUPANT  
38572 NORTH SHORE DR  
FAWNSKIN, CA 92333

CURRENT OCCUPANT  
38512 NORTH SHORE  
FAWNSKIN, CA 92333

CURRENT OCCUPANT  
38520 NORTH SHORE DR  
FAWNSKIN, CA 92333

CURRENT OCCUPANT  
38573 N SHORE DR  
FAWNSKIN, CA 92333

CURRENT OCCUPANT  
880 CANYON RD  
FAWNSKIN, CA 92333

CURRENT OCCUPANT  
308 GREENSPOT RD  
BIG BEAR CITY, CA 92314

CURRENT OCCUPANT  
899 CANYON RD  
FAWNSKIN, CA 92333

CURRENT OCCUPANT  
304 GREENSPOT BLVD  
BIG BEAR CITY, CA 92314

CURRENT OCCUPANT  
39511 NORTH SHORE DR  
FAWNSKIN, CA 92333

CURRENT OCCUPANT  
39035 NORTH SHORE DR  
FAWNSKIN, CA 92333

CURRENT OCCUPANT  
39085 NORTH SHORE DR  
FAWNSKIN, CA 92333

CURRENT OCCUPANT  
39075 NORTH SHORE DR  
FAWNSKIN, CA 92333

CURRENT OCCUPANT  
39065 NORTH SHORE DR  
FAWNSKIN, CA 92333

CURRENT OCCUPANT  
39055 NORTH SHORE DR  
FAWNSKIN, CA 92333

CURRENT OCCUPANT  
39045 NORTH SHORE DR  
FAWNSKIN, CA 92333

CURRENT OCCUPANT  
39939 NORTH SHORE DR  
FAWNSKIN, CA 92333

CURRENT OCCUPANT  
305 DOWNEY DR  
BIG BEAR CITY, CA 92314

CURRENT OCCUPANT  
39930 NORTH SHORE DR  
FAWNSKIN, CA 92333

CURRENT OCCUPANT  
39944 NORTH SHORE DR  
FAWNSKIN, CA 92333

CURRENT OCCUPANT  
39955 NORTH SHORE DR  
FAWNSKIN, CA 92333

CURRENT OCCUPANT  
39926 NORTH SHORE DR  
FAWNSKIN, CA 92333

CURRENT OCCUPANT  
39994 NORTH SHORE DR  
FAWNSKIN, CA 92333

CURRENT OCCUPANT  
39998 NORTH SHORE DR  
BIG BEAR LAKE, CA 92315

CURRENT OCCUPANT  
40006 NORTH SHORE DR  
FAWNSKIN, CA 92333

CURRENT OCCUPANT  
40010 NORTH SHORE DR  
FAWNSKIN, CA 92333

CURRENT OCCUPANT  
40018 NORTH SHORE DR  
FAWNSKIN, CA 92333

CURRENT OCCUPANT  
40050 NORTH SHORE DR  
FAWNSKIN, CA 92333

CURRENT OCCUPANT  
40030 NORTH SHORE DR  
FAWNSKIN, CA 92333

CURRENT OCCUPANT  
39974 NORTH SHORE DR  
FAWNSKIN, CA 92333

CURRENT OCCUPANT  
39988 NORTH SHORE DR  
FAWNSKIN, CA 92333

CURRENT OCCUPANT  
40135 NORTH SHORE DR  
FAWNSKIN, CA 92333

CURRENT OCCUPANT  
40127 NORTH SHORE DR  
FAWNSKIN, CA 92333

CURRENT OCCUPANT  
40115 NORTH SHORE DR  
FAWNSKIN, CA 92333

CURRENT OCCUPANT  
40103 NORTH SHORE DR  
FAWNSKIN, CA 92333

CURRENT OCCUPANT  
40091 NORTH SHORE DR  
FAWNSKIN, CA 92333

CURRENT OCCUPANT  
40081 NORTH SHORE DR  
FAWNSKIN, CA 92333

CURRENT OCCUPANT  
40073 NORTH SHORE DR  
FAWNSKIN, CA 92333

CURRENT OCCUPANT  
40065 NORTH SHORE DR  
FAWNSKIN, CA 92333

CURRENT OCCUPANT  
40061 MOON DR  
FAWNSKIN, CA 92333

CURRENT OCCUPANT  
40057 NORTH SHORE DR  
FAWNSKIN, CA 92333

CURRENT OCCUPANT  
40049 NORTH SHORE DR  
FAWNSKIN, CA 92333

CURRENT OCCUPANT  
40041 NORTH SHORE DR  
FAWNSKIN, CA 92333

CURRENT OCCUPANT  
40035 NORTH SHORE DR  
FAWNSKIN, CA 92333

CURRENT OCCUPANT  
40029 NORTH SHORE DR  
FAWNSKIN, CA 92333

CURRENT OCCUPANT  
40023 NORTH SHORE DR  
FAWNSKIN, CA 92333

CURRENT OCCUPANT  
40017 NORTH SHORE DR  
FAWNSKIN, CA 92333

CURRENT OCCUPANT  
39997 NORTH SHORE DR  
FAWNSKIN, CA 92333

CURRENT OCCUPANT  
39985 NORTH SHORE DR  
FAWNSKIN, CA 92333

CURRENT OCCUPANT  
40147 N SHORE DR  
FAWNSKIN, CA 92333

CURRENT OCCUPANT  
40141 N SHORE DR  
FAWNSKIN, CA 92333

CURRENT OCCUPANT  
40007 NORTH SHORE DR  
FAWNSKIN, CA 92333

CURRENT OCCUPANT  
40064 NORTH SHORE DR  
FAWNSKIN, CA 92333

CURRENT OCCUPANT  
40084 NORTH SHORE DR  
FAWNSKIN, CA 92333

CURRENT OCCUPANT  
40098 NORTH SHORE DR  
FAWNSKIN, CA 92333

CURRENT OCCUPANT  
40132 NORTH SHORE DR  
FAWNSKIN, CA 92333

CURRENT OCCUPANT  
40142 NORTH SHORE DR  
FAWNSKIN, CA 92333

CURRENT OCCUPANT  
40162 NORTH SHORE DR  
FAWNSKIN, CA 92333

CURRENT OCCUPANT  
40168 NORTH SHORE DR  
FAWNSKIN, CA 92333

CURRENT OCCUPANT  
40118 NORTH SHORE DR  
FAWNSKIN, CA 92333

CURRENT OCCUPANT  
40148 NORTH SHORE DR  
FAWNSKIN, CA 92333

CURRENT OCCUPANT  
40072 NORTH SHORE DR  
FAWNSKIN, CA 92333

CURRENT OCCUPANT  
39142 SIOUX DR  
FAWNSKIN, CA 92333

CURRENT OCCUPANT  
39153 SIOUX DR  
FAWNSKIN, CA 92333

CURRENT OCCUPANT  
39159 SIOUX DR  
FAWNSKIN, CA 92333

CURRENT OCCUPANT  
39169 SIOUX DR  
FAWNSKIN, CA 92333

CURRENT OCCUPANT  
39175 SIOUX DR  
FAWNSKIN, CA 92333

CURRENT OCCUPANT  
39204 MOHAWK DR  
FAWNSKIN, CA 92333

CURRENT OCCUPANT  
39205 MOHAWK DR  
FAWNSKIN, CA 92333

CURRENT OCCUPANT  
1180 NAVAJO ST  
FAWNSKIN, CA 92333

CURRENT OCCUPANT  
338 SITES WAY  
BIG BEAR LAKE, CA 92314

CURRENT OCCUPANT  
29164 NORTH SHORE DR  
FAWNSKIN, CA 92333

CURRENT OCCUPANT  
39191 RIM OF THE WORLD DR  
FAWNSKIN, CA 92333

CURRENT OCCUPANT  
39147 RIM OF THE WORLD DR  
FAWNSKIN, CA 92333

CURRENT OCCUPANT  
39194 MOHAWK DR  
FAWNSKIN, CA 92333

CURRENT OCCUPANT  
334 SITES WAY  
BIG BEAR CITY, CA 92314

CURRENT OCCUPANT  
39180 MOHAWK DR  
FAWNSKIN, CA 92333

CURRENT OCCUPANT  
39172 MOHAWK DR  
FAWNSKIN, CA 92333

CURRENT OCCUPANT  
39148 RIM OF THE WORLD DR  
FAWNSKIN, CA 92333

CURRENT OCCUPANT  
39160 RIM OF THE WORLD DR  
FAWNSKIN, CA 92333

CURRENT OCCUPANT  
39156 RIM OF THE WORLD DR  
FAWNSKIN, CA 92333

CURRENT OCCUPANT  
1166 NAVAJO ST  
FAWNSKIN, CA 92333

CURRENT OCCUPANT  
1156 NAVAJO ST  
FAWNSKIN, CA 92333

CURRENT OCCUPANT  
1150 NAVAJO ST  
FAWNSKIN, CA 92333

CURRENT OCCUPANT  
1146 NAVAJO ST  
FAWNSKIN, CA 92333

CURRENT OCCUPANT  
1140 NAVAJO ST  
FAWNSKIN, CA 92333

CURRENT OCCUPANT  
1132 NAVAJO ST  
FAWNSKIN, CA 92333

CURRENT OCCUPANT  
39171 MOHAWK DR  
FAWNSKIN, CA 92333

CURRENT OCCUPANT  
39185 MOHAWK DR  
FAWNSKIN, CA 92333

CURRENT OCCUPANT  
39187 MOHAWK DR  
FAWNSKIN, CA 92333

CURRENT OCCUPANT  
39197 MOHAWK DR  
FAWNSKIN, CA 92333

CURRENT OCCUPANT  
39170 RIM OF THE WORLD DR  
FAWNSKIN, CA 92333

CURRENT OCCUPANT  
1071 CHEROKEE ST  
FAWNSKIN, CA 92333

CURRENT OCCUPANT  
1079 CHEROKEE ST  
FAWNSKIN, CA 92333

CURRENT OCCUPANT  
1085 CHEROKEE ST  
FAWNSKIN, CA 92333

CURRENT OCCUPANT  
39191 NORTH SHORE DR  
FAWNSKIN, CA 92333

CURRENT OCCUPANT  
39219 NORTH SHORE DR  
FAWNSKIN, CA 92333

CURRENT OCCUPANT  
39187 NORTH SHORE DR  
FAWNSKIN, CA 92333

CURRENT OCCUPANT  
39173 NORTH SHORE DR  
FAWNSKIN, CA 92333

CURRENT OCCUPANT  
39185 NORTH SHORE DR  
FAWNSKIN, CA 92333

CURRENT OCCUPANT  
39149 NORTH SHORE DR  
FAWNSKIN, CA 92333

CURRENT OCCUPANT  
39211 NORTH SHORE DR  
FAWNSKIN, CA 92333

CURRENT OCCUPANT  
39210 N SHORE DR  
FAWNSKIN, CA 92333

CURRENT OCCUPANT  
266 LOFTY VIEW DR  
BIG BEAR CITY, CA 92314

CURRENT OCCUPANT  
1114 COMANCHE DR  
FAWNSKIN, CA 92333

CURRENT OCCUPANT  
1106 COMANCHE DR  
FAWNSKIN, CA 92333

CURRENT OCCUPANT  
1098 COMANCHE DR  
FAWNSKIN, CA 92333

CURRENT OCCUPANT  
1094 COMANCHE DR  
FAWNSKIN, CA 92333

CURRENT OCCUPANT  
1086 COMANCHE DR  
FAWNSKIN, CA 92399

CURRENT OCCUPANT  
1078 COMANCHE DR  
FAWNSKIN, CA 92333

CURRENT OCCUPANT  
1070 COMANCHE DR  
FAWNSKIN, CA 92333

CURRENT OCCUPANT  
39204 NORTH SHORE DR  
FAWNSKIN, CA 92333

CURRENT OCCUPANT  
39218 NORTH SHORE DR  
FAWNSKIN, CA 92333

CURRENT OCCUPANT  
39222 NORTH SHORE DR  
FAWNSKIN, CA 92386

CURRENT OCCUPANT  
39224 NORTH SHORE DR  
FAWNSKIN, CA 92333

CURRENT OCCUPANT  
1013 CHEROKEE ST  
FAWNSKIN, CA 92333

CURRENT OCCUPANT  
1083 COMANCHE DR  
FAWNSKIN, CA 92333

CURRENT OCCUPANT  
1091 COMANCHE DR  
FAWNSKIN, CA 92333

CURRENT OCCUPANT  
1101 COMANCHE DR  
FAWNSKIN, CA 92333

CURRENT OCCUPANT  
1109 COMANCHE DR  
FAWNSKIN, CA 92333

CURRENT OCCUPANT  
1119 COMANCHE DR  
FAWNSKIN, CA 92333

CURRENT OCCUPANT  
317 MONTCLAIR DR  
BIG BEAR CITY, CA 92314

CURRENT OCCUPANT  
1131 COMANCHE DR  
FAWNSKIN, CA 92323

CURRENT OCCUPANT  
1162 ILLINI DR  
FAWNSKIN, CA 92333

CURRENT OCCUPANT  
1152 ILLINI DR  
FAWNSKIN, CA 92333

CURRENT OCCUPANT  
1146 ILLINI DR  
FAWNSKIN, CA 92333

CURRENT OCCUPANT  
1140 ILLINI DR  
FAWNSKIN, CA 92333

CURRENT OCCUPANT  
1134 ILLINI DR  
FAWNSKIN, CA 92333

CURRENT OCCUPANT  
1128 ILLINI DR  
FAWNSKIN, CA 92333

CURRENT OCCUPANT  
1122 ILLINI DR  
FAWNSKIN, CA 92333

CURRENT OCCUPANT  
1114 ILLINI DR  
FAWNSKIN, CA 92333

CURRENT OCCUPANT  
1006 CHEROKEE ST  
FAWNSKIN, CA 92333

CURRENT OCCUPANT  
1007 CHEROKEE ST  
FAWNSKIN, CA 92333

CURRENT OCCUPANT  
1161 ILLINI DR  
FAWNSKIN, CA 92333

CURRENT OCCUPANT  
39161 SEMINOLE DR  
FAWNSKIN, CA 92333

CURRENT OCCUPANT  
39271 SEMINOLE DR  
FAWNSKIN, CA 92333

CURRENT OCCUPANT  
39255 SEMINOLE DR  
FAWNSKIN, CA 92333



CURRENT OCCUPANT  
39235 SEMINOLE DR  
FAWNSKIN, CA 92333

CURRENT OCCUPANT  
39225 SEMINOLE DR  
FAWNSKIN, CA 92333

CURRENT OCCUPANT  
39195 SEMINOLE DR  
FAWNSKIN, CA 92333

CURRENT OCCUPANT  
39199 SEMINOLE DR  
FAWNSKIN, CA 92333

CURRENT OCCUPANT  
337 MONTCLAIR DR  
BIG BEAR LAKE, CA 92315

CURRENT OCCUPANT  
39232 SEMINOLE DR  
FAWNSKIN, CA 92333

CURRENT OCCUPANT  
39224 SEMINOLE DR  
FAWNSKIN, CA 92333

CURRENT OCCUPANT  
39180 SEMINOLE DR  
FAWNSKIN, CA 92333

CURRENT OCCUPANT  
39174 SEMINOLE DR  
FAWNSKIN, CA 92333

CURRENT OCCUPANT  
39170 SEMINOLE DR  
FAWNSKIN, CA 92333

CURRENT OCCUPANT  
39164 SEMINOLE DR  
FAWNSKIN, CA 92333

CURRENT OCCUPANT  
39160 SEMINOLE DR  
FAWNSKIN, CA 92333

CURRENT OCCUPANT  
10800 CHEROKEE DR  
FAWNSKIN, CA 92333

CURRENT OCCUPANT  
1076 CHEROKEE ST  
FAWNSKIN, CA 92333

CURRENT OCCUPANT  
1072 CHEROKEE ST  
FAWNSKIN, CA 92333

CURRENT OCCUPANT  
1060 CHEROKEE DR  
FAWNSKIN, CA 92333

CURRENT OCCUPANT  
1048 CHEROKEE DR  
FAWNSKIN, CA 92333

CURRENT OCCUPANT  
1044 CHEROKEE ST  
FAWNSKIN, CA 92333

CURRENT OCCUPANT  
39247 NORTH SHORE DR  
FAWNSKIN, CA 92333

CURRENT OCCUPANT  
39250 SEMINOLE DR  
FAWNSKIN, CA 92333

CURRENT OCCUPANT  
39208 SEMINOLE DR  
FAWNSKIN, CA 92333

CURRENT OCCUPANT  
10370 CHEROKEE DR  
FAWNSKIN, CA 92333

CURRENT OCCUPANT  
1053 CHEROKEE DR  
FAWNSKIN, CA 92333

CURRENT OCCUPANT  
39221 NORTH SHORE DR  
FAWNSKIN, CA 92333

CURRENT OCCUPANT  
39226 NORTH SHORE DR  
FAWNSKIN, CA 92333

CURRENT OCCUPANT  
39220 NORTH SHORE DR  
FAWNSKIN, CA 92333

CURRENT OCCUPANT  
39290 NORTH SHORE DR  
FAWNSKIN, CA 92333

CURRENT OCCUPANT  
39280 NORTH SHORE DR  
FAWNSKIN, CA 92333

CURRENT OCCUPANT  
39266 NORTH SHORE DR  
FAWNSKIN, CA 92333

CURRENT OCCUPANT  
1018 CHEROKEE ST  
FAWNSKIN, CA 92333

CURRENT OCCUPANT  
1014 CHEROKEE ST  
FAWNSKIN, CA 92333

CURRENT OCCUPANT  
1048 BROOKSIDE LN  
FAWNSKIN, CA 92333

CURRENT OCCUPANT  
1038 BROOKSIDE LN  
FAWNSKIN, CA 92333

CURRENT OCCUPANT  
1030 BROOKSIDE LN  
FAWNSKIN, CA 92333

CURRENT OCCUPANT  
1020 BROOKSIDE LN  
FAWNSKIN, CA 92333

CURRENT OCCUPANT  
1010 BROOKSIDE LN  
FAWNSKIN, CA 92333

CURRENT OCCUPANT  
39256 NORTH SHORE DR  
FAWNSKIN, CA 92333

CURRENT OCCUPANT  
1030 CHEROKEE ST  
FAWNSKIN, CA 92333

CURRENT OCCUPANT  
1026 CHEROKEE ST  
FAWNSKIN, CA 92333

CURRENT OCCUPANT  
39128 N SHORE DR  
FAWNSKIN, CA 92333

CURRENT OCCUPANT  
39110 NORTH SHORE DR  
FAWNSKIN, CA 92333

CURRENT OCCUPANT  
39122 NORTH SHORE DR  
FAWNSKIN, CA 92333

CURRENT OCCUPANT  
39126 NORTH SHORE RD  
FAWNSKIN, CA 92333

CURRENT OCCUPANT  
39107 NORTH SHORE DR  
FAWNSKIN, CA 92333

CURRENT OCCUPANT  
39125 NORTH SHORE DR  
FAWNSKIN, CA 92333

CURRENT OCCUPANT  
39129 NORTH SHORE DR  
FAWNSKIN, CA 92333

CURRENT OCCUPANT  
39123 NORTH SHORE DR  
FAWNSKIN, CA 92333

CURRENT OCCUPANT  
39117 NORTH SHORE DR  
FAWNSKIN, CA 92333

CURRENT OCCUPANT  
39119 NORTH SHORE DR  
FAWNSKIN, CA 92333

CURRENT OCCUPANT  
39111 NORTH SHORE DR  
FAWNSKIN, CA 92333

CURRENT OCCUPANT  
39327 N SHORE DR  
FAWNSKIN, CA 92333

CURRENT OCCUPANT  
39389 N SHORE DR  
FAWNSKIN, CA 92333

CURRENT OCCUPANT  
39397 NORTH SHORE DR  
FAWNSKIN, CA 92333

CURRENT OCCUPANT  
39407 NORTH SHORE DR  
FAWNSKIN, CA 92333

CURRENT OCCUPANT  
39413 NORTH SHORE DR  
FAWNSKIN, CA 92333

CURRENT OCCUPANT  
39421 NORTH SHORE DR  
FAWNSKIN, CA 92333

CURRENT OCCUPANT  
39431 NORTH SHORE DR  
FAWNSKIN, CA 92333

CURRENT OCCUPANT  
39441 NORTH SHORE DR  
FAWNSKIN, CA 92333

CURRENT OCCUPANT  
39469 NORTH SHORE DR  
FAWNSKIN, CA 92333

CURRENT OCCUPANT  
39383 NORTH SHORE DR  
FAWNSKIN, CA 92333

CURRENT OCCUPANT  
39309 NORTH SHORE DR  
FAWNSKIN, CA 92333

CURRENT OCCUPANT  
39485 NORTH SHORE DR  
FAWNSKIN, CA 92333

CURRENT OCCUPANT  
39475 N NORTH SHORE DR  
FAWNSKIN, CA 92333

CURRENT OCCUPANT  
39479 N NORTH SHORE RD  
FAWNSKIN, CA 92333

CURRENT OCCUPANT  
39335 N SHORE DR  
FAWNSKIN, CA 92333

CURRENT OCCUPANT  
39495 NORTH SHORE DR  
FAWNSKIN, CA 92333

CURRENT OCCUPANT  
39470 NORTH SHORE DR  
FAWNSKIN, CA 92333

CURRENT OCCUPANT  
1060 BROOKSIDE LN  
FAWNSKIN, CA 92333

CURRENT OCCUPANT  
1069 BROOKSIDE LN  
FAWNSKIN, CA 92333

CURRENT OCCUPANT  
1092 CRAGS LN  
FAWNSKIN, CA 92333

CURRENT OCCUPANT  
39305 GARDEN PL  
FAWNSKIN, CA 92333

CURRENT OCCUPANT  
39313 GARDEN PL  
FAWNSKIN, CA 92333

CURRENT OCCUPANT  
343 DAVOS DR  
BIG BEAR CITY, CA 92314

CURRENT OCCUPANT  
39316 NORTH SHORE DR  
FAWNSKIN, CA 92333

CURRENT OCCUPANT  
1039 BROOKSIDE LN  
FAWNSKIN, CA 92333

CURRENT OCCUPANT  
341 MONTCLAIR DR  
BIG BEAR CITY, CA 92314

CURRENT OCCUPANT  
39325 LODGE RD  
FAWNSKIN, CA 92333

CURRENT OCCUPANT  
39333 LODGE RD  
FAWNSKIN, CA 92333

CURRENT OCCUPANT  
39341 LODGE RD  
FAWNSKIN, CA 92333

CURRENT OCCUPANT  
39349 LODGE RD  
FAWNSKIN, CA 92333

CURRENT OCCUPANT  
39359 LODGE RD  
FAWNSKIN, CA 92333

CURRENT OCCUPANT  
39365 LODGE RD  
FAWNSKIN, CA 92333

CURRENT OCCUPANT  
39375 LODGE RD  
FAWNSKIN, CA 92333

CURRENT OCCUPANT  
39383 LODGE RD  
FAWNSKIN, CA 92333

CURRENT OCCUPANT  
39391 N LODGE RD  
FAWNSKIN, CA 92333

CURRENT OCCUPANT  
1064 GREY BACK TRL  
FAWNSKIN, CA 92333

CURRENT OCCUPANT  
39402 GARDEN PL  
FAWNSKIN, CA 92333

CURRENT OCCUPANT  
345 DAVOS DR  
BIG BEAR CITY, CA 92314

CURRENT OCCUPANT  
39376 GARDEN PL  
FAWNSKIN, CA 92333

CURRENT OCCUPANT  
39368 GARDEN PL  
FAWNSKIN, CA 92333

CURRENT OCCUPANT  
39352 GARDEN PL  
FAWNSKIN, CA 92333

CURRENT OCCUPANT  
39344 GARDEN PL  
FAWNSKIN, CA 92333

CURRENT OCCUPANT  
39334 GARDEN PL  
FAWNSKIN, CA 92333

CURRENT OCCUPANT  
39326 GARDEN PL  
FAWNSKIN, CA 92333

CURRENT OCCUPANT  
39318 GARDEN PL  
FAWNSKIN, CA 92333

CURRENT OCCUPANT  
39310 GARDEN PL  
FAWNSKIN, CA 92333

CURRENT OCCUPANT  
39398 NORTH SHORE DR  
FAWNSKIN, CA 92333

CURRENT OCCUPANT  
39397 GARDEN PL  
FAWNSKIN, CA 92333

CURRENT OCCUPANT  
39380 N NORTH SHORE DR  
FAWNSKIN, CA 92333

CURRENT OCCUPANT  
1022 GREY BACK TRL  
FAWNSKIN, CA 92333

CURRENT OCCUPANT  
988 GREY BACK TRL  
FAWNSKIN, CA 92333

CURRENT OCCUPANT  
39442 NORTH SHORE DR  
FAWNSKIN, CA 92399

CURRENT OCCUPANT  
1058 BRUIN TRL  
FAWNSKIN, CA 92333

CURRENT OCCUPANT  
1044 BRUIN TRL  
FAWNSKIN, CA 92333

CURRENT OCCUPANT  
354 DAVOS RD  
BIG BEAR LAKE, CA 92314

CURRENT OCCUPANT  
1050 BRUIN TRL  
FAWNSKIN, CA 92333

CURRENT OCCUPANT  
1037 GREYBACK TRAIL  
FAWNSKIN, CA 92333

CURRENT OCCUPANT  
39426 N SHORE DR  
FAWNSKIN, CA 92333

CURRENT OCCUPANT  
1007 GREYBACK TRL  
FAWNSKIN, CA 92333

CURRENT OCCUPANT  
350 DAVOS DR  
BIG BEAR CITY, CA 92314

CURRENT OCCUPANT  
9850 BRUIN TRL  
FAWNSKIN, CA 92333

CURRENT OCCUPANT  
1005 BRUIN TRL  
FAWNSKIN, CA 92333

CURRENT OCCUPANT  
1029 BRUIN TRL  
FAWNSKIN, CA 92333

CURRENT OCCUPANT  
1053 BRUIN TRL  
FAWNSKIN, CA 92333

CURRENT OCCUPANT  
1021 BRUIN TRL  
FAWNSKIN, CA 92333

CURRENT OCCUPANT  
1045 BRUIN TRL  
FAWNSKIN, CA 92333

CURRENT OCCUPANT  
1105 CHEROKEE ST  
FAWNSKIN, CA 92333

CURRENT OCCUPANT  
1002 CHEROKEE ST  
FAWNSKIN, CA 92333

CURRENT OCCUPANT  
1076 BROOKSIDE LN  
FAWNSKIN, CA 92333

CURRENT OCCUPANT  
1098 CRAGGS LN  
FAWNSKIN, CA 92333

CURRENT OCCUPANT  
1087 BROOKSIDE LN  
FAWNSKIN, CA 92333

CURRENT OCCUPANT  
1097 BROOKSIDE LN  
FAWNSKIN, CA 92333

CURRENT OCCUPANT  
347 MONTCLAIR DR  
BIG BEAR CITY, CA 92314

CURRENT OCCUPANT  
39374 LODGE RD  
FAWNSKIN, CA 92333

CURRENT OCCUPANT  
1095 CRAGS LN  
FAWNSKIN, CA 92333

CURRENT OCCUPANT  
39388 LODGE RD  
FAWNSKIN, CA 92333

CURRENT OCCUPANT  
1069 GREY BACK TRL  
FAWNSKIN, CA 92333

CURRENT OCCUPANT  
39409 LODGE RD  
FAWNSKIN, CA 92333

CURRENT OCCUPANT  
39401 LODGE RD  
FAWNSKIN, CA 92333

CURRENT OCCUPANT  
1055 FAWNSKIN DR  
FAWNSKIN, CA 92333

CURRENT OCCUPANT  
1051 FAWNSKIN DR  
FAWNSKIN, CA 92333

CURRENT OCCUPANT  
1041 FAWNSKIN DR  
FAWNSKIN, CA 92333

CURRENT OCCUPANT  
1035 FAWNSKIN DR  
FAWNSKIN, CA 92333

CURRENT OCCUPANT  
1044 FAWNSKIN DR  
FAWNSKIN, CA 92333

CURRENT OCCUPANT  
1046 FAWNSKIN DR  
FAWNSKIN, CA 92333

CURRENT OCCUPANT  
1050 FAWNSKIN DR  
FAWNSKIN, CA 92333

CURRENT OCCUPANT  
1052 FAWNSKIN DR  
FAWNSKIN, CA 92333

CURRENT OCCUPANT  
39548 RED ROBIN LN  
FAWNSKIN, CA 92333

CURRENT OCCUPANT  
39534 RED ROBIN DR  
FAWNSKIN, CA 92333

CURRENT OCCUPANT  
39520 RED ROBIN LN  
FAWNSKIN, CA 92333

CURRENT OCCUPANT  
39576 RED ROBIN DR  
FAWNSKIN, CA 92333

CURRENT OCCUPANT  
1036 FAWNSKIN DR  
FAWNSKIN, CA 92333

CURRENT OCCUPANT  
1032 FAWNSKIN DR  
FAWNSKIN, CA 92333

CURRENT OCCUPANT  
1034 FAWNSKIN DR  
FAWNSKIN, CA 92333

CURRENT OCCUPANT  
39564 RED ROBIN DR  
FAWNSKIN, CA 92333

CURRENT OCCUPANT  
1054 FAWNSKIN DR  
FAWNSKIN, CA 92333

CURRENT OCCUPANT  
39515 NORTH SHORE DR  
FAWNSKIN, CA 92333

CURRENT OCCUPANT  
39527 NORTH SHORE DR  
FAWNSKIN, CA 92333

CURRENT OCCUPANT  
39525 RED ROBIN DR  
FAWNSKIN, CA 92333

CURRENT OCCUPANT  
908 CANYON RD  
FAWNSKIN, CA 92333

CURRENT OCCUPANT  
353 MONTCLAIR DR  
BIG BEAR CITY, CA 92314

CURRENT OCCUPANT  
39566 BARBARA LEE LN  
FAWNSKIN, CA 92333

CURRENT OCCUPANT  
39554 BARBARA LEE LN  
FAWNSKIN, CA 92333

CURRENT OCCUPANT  
39544 N SHORE DR  
FAWNSKIN, CA 92333

CURRENT OCCUPANT  
39534 NORTH SHORE DR  
FAWNSKIN, CA 92333

CURRENT OCCUPANT  
39577 RED ROBIN DR  
FAWNSKIN, CA 92333

CURRENT OCCUPANT  
940 CANYON RD  
FAWNSKIN, CA 92333

CURRENT OCCUPANT  
39567 RED ROBIN DR  
FAWNSKIN, CA 92333

CURRENT OCCUPANT  
39539 RED ROBIN DR  
FAWNSKIN, CA 92333

CURRENT OCCUPANT  
39541 RED ROBIN DR  
FAWNSKIN, CA 92333

CURRENT OCCUPANT  
39514 NORTH SHORE DR  
FAWNSKIN, CA 92333

CURRENT OCCUPANT  
39632 FLICKER RD  
FAWNSKIN, CA 92333

CURRENT OCCUPANT  
963 CANYON RD  
FAWNSKIN, CA 92333

CURRENT OCCUPANT  
943 CANYON RD  
FAWNSKIN, CA 92333

CURRENT OCCUPANT  
933 CANYON RD  
FAWNSKIN, CA 92333

CURRENT OCCUPANT  
915 CANYON RD  
FAWNSKIN, CA 92333

CURRENT OCCUPANT  
905 CANYON RD  
FAWNSKIN, CA 92333

CURRENT OCCUPANT  
39625 FLICKER RD  
FAWNSKIN, CA 92333

CURRENT OCCUPANT  
357 MONTCLAIR DR  
BIG BEAR CITY, CA 92314

CURRENT OCCUPANT  
39665 FLICKER RD  
FAWNSKIN, CA 92333

CURRENT OCCUPANT  
39651 FLICKER RD  
FAWNSKIN, CA 92333

CURRENT OCCUPANT  
39659 FLICKER RD  
FAWNSKIN, CA 92333

CURRENT OCCUPANT  
41611 ST HWY 38  
FAWNSKIN, CA 92333

CURRENT OCCUPANT  
41515 NORTH SHORE DR  
FAWNSKIN, CA 92333

CURRENT OCCUPANT  
40386 NORTH SHORE LN  
BIG BEAR, CA 92314

CURRENT OCCUPANT  
38910 NORTH SHORE DR  
FAWNSKIN, CA 92333

CURRENT OCCUPANT  
38926 NORTH SHORE BLVD  
FAWNSKIN, CA 92333

CURRENT OCCUPANT  
39001 NORTH SHORE DR  
FAWNSKIN, CA 92333

CURRENT OCCUPANT  
39005 NORTH SHORE DR  
FAWNSKIN, CA 92333

CURRENT OCCUPANT  
371 SAN MARTIN DR  
BIG BEAR CITY, CA 92314

CURRENT OCCUPANT  
39015 NORTH SHORE DR  
FAWNSKIN, CA 92333

CURRENT OCCUPANT  
39025 NORTH SHORE DR  
FAWNSKIN, CA 92333

CURRENT OCCUPANT  
42144 NORTH SHORE DR  
BIG BEAR CITY, CA 92314

CURRENT OCCUPANT  
42217 NORTH SHORE DR  
FAWNSKIN, CA 92333

CURRENT OCCUPANT  
42303 NORTH SHORE DR  
FAWNSKIN, CA 92333

CURRENT OCCUPANT  
42305 NORTH SHORE DR  
FAWNSKIN, CA 92315

CURRENT OCCUPANT  
42315 NORTH SHORE DR  
FAWNSKIN, CA 92333

CURRENT OCCUPANT  
42333 NORTH SHORE DR  
BIG BEAR CITY, CA 92314

CURRENT OCCUPANT  
42225 NORTH SHORE DR  
FAWNSKIN, CA 92333

CURRENT OCCUPANT  
42221 NORTH SHORE DR  
BIG BEAR CITY, CA 92314

CURRENT OCCUPANT  
42368 NORTH SHORE DR  
FAWNSKIN, CA 92333

CURRENT OCCUPANT  
42347 NORTH SHORE DR  
FAWNSKIN, CA 92333

CURRENT OCCUPANT  
42355 NORTH SHORE DR  
FAWNSKIN, CA 92333

CURRENT OCCUPANT  
42363 NORTH SHORE DR  
FAWNSKIN, CA 92333

CURRENT OCCUPANT  
42379 NORTH SHORE DR  
FAWNSKIN, CA 92333

CURRENT OCCUPANT  
42210 NAUTICAL CT  
BIG BEAR CITY, CA 92314

CURRENT OCCUPANT  
797 MAST DR  
BIG BEAR CITY, CA 92314

CURRENT OCCUPANT  
42221 NAUTICAL CT  
BIG BEAR CITY, CA 92314

CURRENT OCCUPANT  
42225 NAUTICAL CT  
BIG BEAR CITY, CA 92314

CURRENT OCCUPANT  
39745 FLICKER RD  
FAWNSKIN, CA 92333

CURRENT OCCUPANT  
372 SAN MARTIN DR  
BIG BEAR CITY, CA 92314

CURRENT OCCUPANT  
42160 NORTH SHORE DR  
FAWNSKIN, CA 92333

CURRENT OCCUPANT  
42573 BEAR LOOP  
BIG BEAR CITY, CA 92314

CURRENT OCCUPANT  
42563 BEAR LOOP  
BIG BEAR CITY, CA 92314

CURRENT OCCUPANT  
42557 BEAR LOOP  
BIG BEAR CITY, CA 92314

CURRENT OCCUPANT  
42551 BEAR LOOP  
BIG BEAR CITY, CA 92314

CURRENT OCCUPANT  
42545 BEAR LOOP DR  
BIG BEAR CITY, CA 92314

CURRENT OCCUPANT  
42539 BEAR LOOP  
BIG BEAR CITY, CA 92314

CURRENT OCCUPANT  
364 SAN MARTIN DR  
BIG BEAR CITY, CA 92314

CURRENT OCCUPANT  
42521 BEAR LOOP  
BIG BEAR CITY, CA 92314

CURRENT OCCUPANT  
42515 BEAR LOOP  
BIG BEAR CITY, CA 92314

CURRENT OCCUPANT  
42507 BEAR LOOP  
BIG BEAR CITY, CA 92314

CURRENT OCCUPANT  
42443 BEAR LOOP  
BIG BEAR CITY, CA 92314

CURRENT OCCUPANT  
42437 BEAR LOOP  
BIG BEAR CITY, CA 92314

CURRENT OCCUPANT  
42431 BEAR LOOP  
BIG BEAR CITY, CA 92314

CURRENT OCCUPANT  
42425 BEAR LOOP  
BIG BEAR CITY, CA 92314



CURRENT OCCUPANT  
42419 BEAR LOOP  
BIG BEAR CITY, CA 92314

CURRENT OCCUPANT  
42413 BEAR LOOP  
BIG BEAR CITY, CA 92314

CURRENT OCCUPANT  
42401 BEAR LOOP  
BIG BEAR CITY, CA 92314

CURRENT OCCUPANT  
42408 BEAR LOOP  
BIG BEAR CITY, CA 92314

CURRENT OCCUPANT  
42402 BEAR LOOP  
BIG BEAR CITY, CA 92314

CURRENT OCCUPANT  
42589 BEAR LOOP  
BIG BEAR CITY, CA 92314

CURRENT OCCUPANT  
42577 BEAR LOOP  
BIG BEAR CITY, CA 92314

CURRENT OCCUPANT  
42570 BEAR LOOP  
BIG BEAR CITY, CA 92314

CURRENT OCCUPANT  
42562 BEAR LOOP  
BIG BEAR CITY, CA 92314

CURRENT OCCUPANT  
42556 BEAR LOOP  
BIG BEAR CITY, CA 92314

CURRENT OCCUPANT  
42550 BEAR LOOP  
BIG BEAR CITY, CA 92314

CURRENT OCCUPANT  
42544 BEAR LOOP  
BIG BEAR CITY, CA 92314

CURRENT OCCUPANT  
42488 BEAR LOOP  
BIG BEAR CITY, CA 92314

CURRENT OCCUPANT  
42482 BEAR LOOP  
BIG BEAR CITY, CA 92314

CURRENT OCCUPANT  
42476 BEAR LOOP  
BIG BEAR CITY, CA 92314

CURRENT OCCUPANT  
42468 BEAR LOOP  
BIG BEAR CITY, CA 92314

CURRENT OCCUPANT  
42462 BEAR LOOP  
BIG BEAR CITY, CA 92314

CURRENT OCCUPANT  
42450 BEAR LOOP  
BIG BEAR CITY, CA 92314

CURRENT OCCUPANT  
42444 BEAR LOOP  
BIG BEAR CITY, CA 92314

CURRENT OCCUPANT  
42438 BEAR LOOP  
BIG BEAR CITY, CA 92314

CURRENT OCCUPANT  
42432 BEAR LOOP  
BIG BEAR CITY, CA 92314

CURRENT OCCUPANT  
42598 BEAR LOOP  
BIG BEAR CITY, CA 92314

CURRENT OCCUPANT  
42594 BEAR LOOP  
BIG BEAR CITY, CA 92314

CURRENT OCCUPANT  
42588 BEAR LOOP  
BIG BEAR CITY, CA 92314

CURRENT OCCUPANT  
42582 BEAR LOOP  
BIG BEAR CITY, CA 92314

CURRENT OCCUPANT  
38515 NORTH SHORE DR  
FAWNSKIN, CA 92333

CURRENT OCCUPANT  
700 DIVISION DR  
BIG BEAR CITY, CA 92314

CURRENT OCCUPANT  
1115 W MOUNTAIN VIEW BLVD  
BIG BEAR CITY, CA 92314

CURRENT OCCUPANT  
1113 W MOUNTAIN VIEW BLVD  
BIG BEAR CITY, CA 92314

CURRENT OCCUPANT  
260 LOFTY VIEW DR  
BIG BEAR CITY, CA 92314

CURRENT OCCUPANT  
1101 MOUNTAIN VIEW BLVD  
BIG BEAR CITY, CA 92314

CURRENT OCCUPANT  
1107 MOUNTAIN VIEW BLVD  
BIG BEAR CITY, CA 92314

CURRENT OCCUPANT  
1109 W MOUNTAIN VIEW BLVD  
BIG BEAR CITY, CA 92314

CURRENT OCCUPANT  
1117 W MOUNTAIN VIEW BLVD  
BIG BEAR CITY, CA 92314

CURRENT OCCUPANT  
704 DIVISION DR  
BIG BEAR CITY, CA 92314

CURRENT OCCUPANT  
1129 MOUNTAIN VIEW BLVD  
BIG BEAR CITY, CA 92314

CURRENT OCCUPANT  
1021 W MT VIEW BLVD  
BIG BEAR CITY, CA 92314

CURRENT OCCUPANT  
1019 W MOUNTAIN VIEW BLVD  
BIG BEAR CITY, CA 92314

CURRENT OCCUPANT  
1017 W MOUNTAIN VIEW BLVD  
BIG BEAR CITY, CA 92314

CURRENT OCCUPANT  
1009 W MOUNTAIN VIEW BLVD  
BIG BEAR CITY, CA 92314

CURRENT OCCUPANT  
1041 MOUNTAIN VIEW BLVD  
BIG BEAR CITY, CA 92314

CURRENT OCCUPANT  
1037 W MOUNTAIN VIEW BLVD  
BIG BEAR CITY, CA 92314

CURRENT OCCUPANT  
1001 W MOUNTAIN VIEW BLVD  
BIG BEAR CITY, CA 92314

CURRENT OCCUPANT  
1035 MOUNTAIN VIEW  
BIG BEAR CITY, CA 92314

CURRENT OCCUPANT  
1029 W MOUNTAIN VIEW BLVD  
BIG BEAR CITY, CA 92314

CURRENT OCCUPANT  
1023 W MOUNTAIN VIEW BLVD  
BIG BEAR CITY, CA 92314

CURRENT OCCUPANT  
1011 W MOUNTAIN VIEW BLVD  
BIG BEAR CITY, CA 92314

CURRENT OCCUPANT  
929 MOUNTAIN VIEW BLVD  
BIG BEAR CITY, CA 92314

CURRENT OCCUPANT  
300 ROSEHILL DR  
BIG BEAR LAKE, CA 92314

CURRENT OCCUPANT  
130 W COUNTRY CLUB BLVD  
BIG BEAR CITY, CA 92314

CURRENT OCCUPANT  
112 W COUNTRY CLUB BLVD  
BIG BEAR CITY, CA 92314

CURRENT OCCUPANT  
108 W COUNTRY CLUB BLVD  
BIG BEAR CITY, CA 92314

CURRENT OCCUPANT  
101 W BIG BEAR BLVD  
BIG BEAR CITY, CA 92314

CURRENT OCCUPANT  
352 DOWNEY DR  
BIG BEAR CITY, CA 92314

CURRENT OCCUPANT  
129 W BIG BEAR BLVD  
BIG BEAR CITY, CA 92314

CURRENT OCCUPANT  
133 W BIG BEAR BLVD  
BIG BEAR CITY, CA 92314

CURRENT OCCUPANT  
100 W COUNTRY CLUB BLVD  
BIG BEAR CITY, CA 92314

CURRENT OCCUPANT  
136 W COUNTRY CLUB BLVD  
BIG BEAR CITY, CA 92314

CURRENT OCCUPANT  
117 E FAIRWAY BLVD  
BIG BEAR CITY, CA 92314

CURRENT OCCUPANT  
121 W FAIRWAY BLVD  
BIG BEAR CITY, CA 92314

CURRENT OCCUPANT  
123 W FAIRWAY BLVD  
BIG BEAR CITY, CA 92314

CURRENT OCCUPANT  
125 FAIRWAY BLVD  
BIG BEAR CITY, CA 92314

CURRENT OCCUPANT  
114 E FAIRWAY BLVD  
BIG BEAR CITY, CA 92314

CURRENT OCCUPANT  
118 E FAIRWAY BLVD  
BIG BEAR CITY, CA 92314

CURRENT OCCUPANT  
117 W COUNTRY CLUB BLVD  
BIG BEAR CITY, CA 92314

CURRENT OCCUPANT  
113 W COUNTRY CLUB BLVD  
BIG BEAR CITY, CA 92314

CURRENT OCCUPANT  
109 E COUNTRY CLUB BLVD  
BIG BEAR CITY, CA 92314

CURRENT OCCUPANT  
105 E COUNTRY CLUB BLVD  
BIG BEAR CITY, CA 92314

CURRENT OCCUPANT  
100 E FAIRWAY BLVD  
BIG BEAR CITY, CA 92314

CURRENT OCCUPANT  
125 E COUNTRY CLUB BLVD  
BIG BEAR CITY, CA 92314

CURRENT OCCUPANT  
112 E FAIRWAY BLVD  
BIG BEAR CITY, CA 92314

CURRENT OCCUPANT  
124 E FAIRWAY BLVD  
BIG BEAR CITY, CA 92314

CURRENT OCCUPANT  
101 E COUNTRY CLUB BLVD  
BIG BEAR CITY, CA 92314

CURRENT OCCUPANT  
344 DOWNEY DR  
BIG BEAR CITY, CA 92314

CURRENT OCCUPANT  
108 E COUNTRY CLUB BLVD  
BIG BEAR CITY, CA 92314

CURRENT OCCUPANT  
121 E BIG BEAR BLVD  
BIG BEAR CITY, CA 92314

CURRENT OCCUPANT  
116 E COUNTRY CLUB BLVD  
BIG BEAR CITY, CA 92354

CURRENT OCCUPANT  
117 E BIG BEAR BLVD  
BIG BEAR CITY, CA 92314

CURRENT OCCUPANT  
120 E COUNTRY CLUB BLVD  
BIG BEAR CITY, CA 92354

CURRENT OCCUPANT  
113 E BIG BEAR BLVD  
BIG BEAR CITY, CA 92314

CURRENT OCCUPANT  
112 W BIG BEAR BLVD  
BIG BEAR CITY, CA 92314

CURRENT OCCUPANT  
101 W MOJAVE BLVD  
BIG BEAR CITY, CA 92314

CURRENT OCCUPANT  
340 DOWNEY DR  
BIG BEAR CITY, CA 92314

CURRENT OCCUPANT  
117 W MOJAVE BLVD  
BIG BEAR CITY, CA 92314

CURRENT OCCUPANT  
121 W MOJAVE BLVD  
BIG BEAR CITY, CA 92314

CURRENT OCCUPANT  
123 W MOJAVE BLVD  
BIG BEAR CITY, CA 92314

CURRENT OCCUPANT  
125 W MOJAVE BLVD  
BIG BEAR CITY, CA 92314

CURRENT OCCUPANT  
127 W MOJAVE BLVD  
BIG BEAR CITY, CA 92314

CURRENT OCCUPANT  
131 W MOJAVE BLVD  
BIG BEAR CITY, CA 92314

CURRENT OCCUPANT  
118 W BIG BEAR  
BIG BEAR CITY, CA 92314

CURRENT OCCUPANT  
111 W MOJAVE BLVD  
BIG BEAR CITY, CA 92314

CURRENT OCCUPANT  
124 W BIG BEAR BLVD  
BIG BEAR CITY, CA 92314

CURRENT OCCUPANT  
133 W MOJAVE BLVD  
BIG BEAR CITY, CA 92314

CURRENT OCCUPANT  
136 W BIG BEAR BLVD  
BIG BEAR CITY, CA 92314

CURRENT OCCUPANT  
100 W BIG BEAR BLVD  
BIG BEAR CITY, CA 92314

CURRENT OCCUPANT  
116 W MOJAVE BLVD  
BIG BEAR CITY, CA 92314

CURRENT OCCUPANT  
336 DOWNEY DR  
BIG BEAR CITY, CA 92314

CURRENT OCCUPANT  
110 W MOJAVE BLVD  
BIG BEAR CITY, CA 92314

CURRENT OCCUPANT  
108 W MOJAVE BLVD  
BIG BEAR CITY, CA 92314

CURRENT OCCUPANT  
104 W MOJAVE BLVD  
BIG BEAR CITY, CA 92314

CURRENT OCCUPANT  
107 W SHERWOOD BLVD  
BIG BEAR CITY, CA 92314

CURRENT OCCUPANT  
117 SHERWOOD BLVD  
BIG BEAR CITY, CA 92314

CURRENT OCCUPANT  
118 E BIG BEAR BLVD  
BIG BEAR CITY, CA 92314

CURRENT OCCUPANT  
121 E MOJAVE BLVD  
BIG BEAR CITY, CA 92314

CURRENT OCCUPANT  
100 E MOJAVE BLVD  
BIG BEAR CITY, CA 92314

CURRENT OCCUPANT  
108 E MOJAVE BLVD  
BIG BEAR CITY, CA 92314

CURRENT OCCUPANT  
112 E MOJAVE BLVD  
BIG BEAR CITY, CA 92314

CURRENT OCCUPANT  
120 E MOJAVE BLVD  
BIG BEAR CITY, CA 92314

CURRENT OCCUPANT  
121 E SHERWOOD BLVD  
BIG BEAR CITY, CA 92314

CURRENT OCCUPANT  
117 E SHERWOOD BLVD  
BIG BEAR CITY, CA 92314

CURRENT OCCUPANT  
101 E SHERWOOD BLVD  
BIG BEAR CITY, CA 92314

CURRENT OCCUPANT  
109 E SHERWOOD BLVD  
BIG BEAR CITY, CA 92314

CURRENT OCCUPANT  
125 SHERWOOD BLVD  
BIG BEAR CITY, CA 92314

CURRENT OCCUPANT  
116 MOJAVE BLVD  
BIG BEAR LAKE, CA 92314

CURRENT OCCUPANT  
139 E FAIRWAY BLVD  
BIG BEAR CITY, CA 92314

CURRENT OCCUPANT  
131 E FAIRWAY BLVD  
BIG BEAR CITY, CA 92314

CURRENT OCCUPANT  
134 E FAIRWAY BLVD  
BIG BEAR CITY, CA 92314

CURRENT OCCUPANT  
138 FAIRWAY BLVD  
BIG BEAR CITY, CA 92314

CURRENT OCCUPANT  
139 E COUNTRY CLUB BLVD  
BIG BEAR CITY, CA 92314

CURRENT OCCUPANT  
137 E COUNTRY CLUB BLVD  
BIG BEAR CITY, CA 92314

CURRENT OCCUPANT  
135 E COUNTRY CLUB BLVD  
BIG BEAR CITY, CA 92314

CURRENT OCCUPANT  
130 E FAIRWAY BLVD  
BIG BEAR CITY, CA 92315

CURRENT OCCUPANT  
237 FAIRWAY BLVD  
BIG BEAR CITY, CA 92314

CURRENT OCCUPANT  
233 E FAIRWAY BLVD  
BIG BEAR CITY, CA 92314

CURRENT OCCUPANT  
229 FAIRWAY BLVD  
BIG BEAR CITY, CA 92314

CURRENT OCCUPANT  
225 E FAIRWAY BLVD  
BIG BEAR CITY, CA 92314

CURRENT OCCUPANT  
209 FAIRWAY BLVD  
BIG BEAR CITY, CA 92314

CURRENT OCCUPANT  
207 E FAIRWAY BLVD  
BIG BEAR CITY, CA 92314

CURRENT OCCUPANT  
201 E FAIRWAY BLVD  
BIG BEAR CITY, CA 92314

CURRENT OCCUPANT  
217 E FAIRWAY BLVD  
BIG BEAR CITY, CA 92314

CURRENT OCCUPANT  
200 FAIRWAY BLVD  
BIG BEAR CITY, CA 92314

CURRENT OCCUPANT  
204 E FAIRWAY BLVD  
BIG BEAR CITY, CA 92314

CURRENT OCCUPANT  
208 E FAIRWAY BLVD  
BIG BEAR CITY, CA 92314

CURRENT OCCUPANT  
218 E FAIRWAY BLVD  
BIG BEAR CITY, CA 92314

CURRENT OCCUPANT  
220 E FAIRWAY BLVD  
BIG BEAR CITY, CA 92314

CURRENT OCCUPANT  
232 W FAIRWAY BLVD  
BIG BEAR CITY, CA 92314

CURRENT OCCUPANT  
236 E FAIRWAY  
BIG BEAR CITY, CA 92314

CURRENT OCCUPANT  
237 COUNTRY CLUB DR  
BIG BEAR CITY, CA 92314

CURRENT OCCUPANT  
233 E COUNTRY CLUB BLVD  
BIG BEAR CITY, CA 92314

CURRENT OCCUPANT  
225 E COUNTRY CLUB BLVD  
BIG BEAR CITY, CA 92314

CURRENT OCCUPANT  
221 E COUNTRY CLUB BLVD  
BIG BEAR CITY, CA 92314

CURRENT OCCUPANT  
219 E COUNTRY CLUB BLVD  
BIG BEAR CITY, CA 92314

CURRENT OCCUPANT  
217 E COUNTRY CLUB BLVD  
BIG BEAR CITY, CA 92314

CURRENT OCCUPANT  
209 E COUNTRY CLUB BLVD  
BIG BEAR CITY, CA 92314

CURRENT OCCUPANT  
201 COUNTRY CLUB BLVD  
BIG BEAR CITY, CA 92314

CURRENT OCCUPANT  
213 COUNTRY CLUB BLVD  
BIG BEAR CITY, CA 92314

CURRENT OCCUPANT  
226 E FAIRWAY BLVD  
BIG BEAR CITY, CA 92314

CURRENT OCCUPANT  
229 E COUNTRY CLUB BLVD  
BIG BEAR CITY, CA 92314

CURRENT OCCUPANT  
212 E FAIRWAY BLVD  
BIG BEAR CITY, CA 92314

CURRENT OCCUPANT  
200 E COUNTRY CLUB BLVD  
BIG BEAR CITY, CA 92314

CURRENT OCCUPANT  
204 E COUNTRY CLUB BLVD  
BIG BEAR CITY, CA 92314

CURRENT OCCUPANT  
206 E COUNTRY CLUB BLVD  
BIG BEAR CITY, CA 92314

CURRENT OCCUPANT  
210 E COUNTRY CLUB  
BIG BEAR LAKE, CA 92315

CURRENT OCCUPANT  
212 COUNTRY CLUB BLVD  
BIG BEAR CITY, CA 92314

CURRENT OCCUPANT  
214 E COUNTRY CLUB BLVD  
BIG BEAR CITY, CA 92314

CURRENT OCCUPANT  
225 E BIG BEAR BLVD  
BIG BEAR CITY, CA 92314

CURRENT OCCUPANT  
236 E COUNTRY CLUB BLVD  
BIG BEAR CITY, CA 92314

CURRENT OCCUPANT  
237 E BIG BEAR BLVD  
BIG BEAR CITY, CA 92314

CURRENT OCCUPANT  
231 E BIG BEAR BLVD  
BIG BEAR CITY, CA 92314

CURRENT OCCUPANT  
229 E BIG BEAR BLVD  
BIG BEAR CITY, CA 92314

CURRENT OCCUPANT  
221 E BIG BEAR BLVD  
BIG BEAR CITY, CA 92314

CURRENT OCCUPANT  
228 E COUNTRY CLUB BLVD  
BIG BEAR CITY, CA 92314

CURRENT OCCUPANT  
213 E BIG BEAR BLVD  
BIG BEAR CITY, CA 92314

CURRENT OCCUPANT  
205 E BIG BEAR BLVD  
BIG BEAR CITY, CA 92314

CURRENT OCCUPANT  
216 E COUNTRY CLUB BLVD  
BIG BEAR CITY, CA 92314

CURRENT OCCUPANT  
341 FAIRWAY BLVD  
BIG BEAR CITY, CA 92314

CURRENT OCCUPANT  
337 E FAIRWAY BLVD  
BIG BEAR CITY, CA 92314

CURRENT OCCUPANT  
325 E FAIRWAY BLVD  
BIG BEAR CITY, CA 92314

CURRENT OCCUPANT  
309 E FAIRWAY BLVD  
BIG BEAR CITY, CA 92314

CURRENT OCCUPANT  
305 E FAIRWAY BLVD  
BIG BEAR CITY, CA 92314

CURRENT OCCUPANT  
301 FAIRWAY BLVD  
BIG BEAR CITY, CA

CURRENT OCCUPANT  
321 E FAIRWAY BLVD  
BIG BEAR CITY, CA 92314

CURRENT OCCUPANT  
333 E FAIRWAY BLVD  
BIG BEAR CITY, CA 92314

CURRENT OCCUPANT  
329 FAIRWAY BLVD  
BIG BEAR CITY, CA 92314

CURRENT OCCUPANT  
300 FAIRWAY BLVD  
BIG BEAR CITY, CA 92314

CURRENT OCCUPANT  
302 E FAIRWAY BLVD  
BIG BEAR CITY, CA 92314

CURRENT OCCUPANT  
304 E FAIRWAY BLVD  
BIG BEAR CITY, CA 92314

CURRENT OCCUPANT  
328 E FAIRWAY BLVD  
BIG BEAR CITY, CA 92314

CURRENT OCCUPANT  
332 E FAIRWAY BLVD  
BIG BEAR CITY, CA 92314

CURRENT OCCUPANT  
340 E FAIRWAY BLVD  
BIG BEAR CITY, CA 92314

CURRENT OCCUPANT  
341 E COUNTRY CLUB BLVD  
BIG BEAR CITY, CA 92314

CURRENT OCCUPANT  
337 E COUNTRY CLUB BLVD  
BIG BEAR CITY, CA 92314

CURRENT OCCUPANT  
325 E COUNTRY CLUB BLVD  
BIG BEAR CITY, CA 92314

CURRENT OCCUPANT  
313 E COUNTRY CLUB BLVD  
BIG BEAR CITY, CA 92314

CURRENT OCCUPANT  
309 E COUNTRY CLUB BLVD  
BIG BEAR CITY, CA 92314

CURRENT OCCUPANT  
301 E COUNTRY CLUB BLVD  
BIG BEAR CITY, CA 92314

CURRENT OCCUPANT  
324 E FAIRWAY BLVD  
BIG BEAR CITY, CA 92314

CURRENT OCCUPANT  
317 COUNTRY CLUB BLVD  
BIG BEAR CITY, CA 92314

CURRENT OCCUPANT  
305 E COUNTRY CLUB BLVD  
BIG BEAR CITY, CA 92314

CURRENT OCCUPANT  
335 E COUNTRY CLUB RD  
BIG BEAR CITY, CA 92314

CURRENT OCCUPANT  
333 COUNTRY CLUB DR  
BIG BEAR CITY, CA 92314

CURRENT OCCUPANT  
312 E FAIRWAY BLVD  
BIG BEAR CITY, CA 92314

CURRENT OCCUPANT  
312 E COUNTRY CLUB BLVD  
BIG BEAR CITY, CA 92314

CURRENT OCCUPANT  
324 E COUNTRY CLUB BLVD  
BIG BEAR CITY, CA 92314

CURRENT OCCUPANT  
326 E COUNTRY CLUB BLVD  
BIG BEAR CITY, CA 92314

CURRENT OCCUPANT  
328 W COUNTRY CLUB BLVD  
BIG BEAR CITY, CA 92314

CURRENT OCCUPANT  
330 E COUNTRY CLUB BLVD  
BIG BEAR CITY, CA 92314

CURRENT OCCUPANT  
332 E COUNTRY CLUB AVE  
BIG BEAR CITY, CA 92314

CURRENT OCCUPANT  
336 COUNTRY CLUB BLVD  
BIG BEAR CITY, CA 92314

CURRENT OCCUPANT  
340 E COUNTRY CLUB BLVD  
BIG BEAR CITY, CA 92314

CURRENT OCCUPANT  
316 DOWNEY DR  
BIG BEAR CITY, CA 92314

CURRENT OCCUPANT  
339 E BIG BEAR BLVD  
BIG BEAR CITY, CA 92314

CURRENT OCCUPANT  
333 E BIG BEAR BLVD  
BIG BEAR CITY, CA 92314

CURRENT OCCUPANT  
329 E BIG BEAR BLVD  
BIG BEAR CITY, CA 92314

CURRENT OCCUPANT  
317 E BIG BEAR BLVD  
BIG BEAR CITY, CA 92314

CURRENT OCCUPANT  
337 E BIG BEAR BLVD  
BIG BEAR CITY, CA 92314

CURRENT OCCUPANT  
304 COUNTRY CLUB BLVD  
BIG BEAR CITY, CA 92314

CURRENT OCCUPANT  
139 MOJAVE BLVD  
BIG BEAR CITY, CA 92314

CURRENT OCCUPANT  
135 E MOJAVE BLVD  
BIG BEAR CITY, CA 92314

CURRENT OCCUPANT  
131 E MOJAVE BLVD  
BIG BEAR CITY, CA 92314

CURRENT OCCUPANT  
130 MOJAVE DR  
BIG BEAR CITY, CA 92314

CURRENT OCCUPANT  
134 E MOJAVE BLVD  
BIG BEAR CITY, CA 92314

CURRENT OCCUPANT  
138 E MOJAVE BLVD  
BIG BEAR CITY, CA 92314

CURRENT OCCUPANT  
131 SHERWOOD BLVD  
BIG BEAR CITY, CA 92314

CURRENT OCCUPANT  
139 E SHERWOOD BLVD  
BIG BEAR CITY, CA 92314

CURRENT OCCUPANT  
200 E BIG BEAR BLVD  
BIG BEAR CITY, CA 92314



CURRENT OCCUPANT  
217 E MOJAVE BLVD  
BIG BEAR CITY, CA 92314

CURRENT OCCUPANT  
208 E BIG BEAR BLVD  
BIG BEAR CITY, CA 92314

CURRENT OCCUPANT  
236 E BIG BEAR BLVD  
BIG BEAR CITY, CA 92314

CURRENT OCCUPANT  
220 E BIG BEAR BLVD  
BIG BEAR CITY, CA 92314

CURRENT OCCUPANT  
237 E MOJAVE BLVD  
BIG BEAR CITY, CA 92314

CURRENT OCCUPANT  
321 BREWER WAY  
BIG BEAR CITY, CA 92314

CURRENT OCCUPANT  
200 MOJAVE BLVD  
BIG BEAR CITY, CA 92314

CURRENT OCCUPANT  
204 E MOJAVE BLVD  
BIG BEAR CITY, CA 92314

CURRENT OCCUPANT  
237 SHERWOOD BLVD  
BIG BEAR CITY, CA 92314

CURRENT OCCUPANT  
333 BREWER WAY  
BIG BEAR CITY, CA 92314

CURRENT OCCUPANT  
217 E SHERWOOD BLVD  
BIG BEAR CITY, CA 92314

CURRENT OCCUPANT  
215 E SHERWOOD BLVD  
BIG BEAR CITY, CA 92314

CURRENT OCCUPANT  
209 E SHERWOOD BLVD  
BIG BEAR CITY, CA 92314

CURRENT OCCUPANT  
212 E MOJAVE BLVD  
BIG BEAR CITY, CA 92314

CURRENT OCCUPANT  
220 E MOJAVE BLVD  
BIG BEAR CITY, CA 92314

CURRENT OCCUPANT  
229 E SHERWOOD BLVD  
BIG BEAR CITY, CA 92314

CURRENT OCCUPANT  
300 E BIG BEAR BLVD  
BIG BEAR CITY, CA 92314

CURRENT OCCUPANT  
304 E BIG BEAR BLVD  
BIG BEAR CITY, CA 92314

CURRENT OCCUPANT  
308 E BIG BEAR BLVD  
BIG BEAR CITY, CA 92314

CURRENT OCCUPANT  
312 E BIG BEAR BLVD  
BIG BEAR CITY, CA 92314

CURRENT OCCUPANT  
316 E BIG BEAR BLVD  
BIG BEAR CITY, CA 92314

CURRENT OCCUPANT  
320 E BIG BEAR BLVD  
BIG BEAR CITY, CA 92314

CURRENT OCCUPANT  
328 E BIG BEAR BLVD  
BIG BEAR CITY, CA 92314

CURRENT OCCUPANT  
332 E BIG BEAR BLVD  
BIG BEAR CITY, CA 92314

CURRENT OCCUPANT  
337 E MOJAVE BLVD  
BIG BEAR CITY, CA 92314

CURRENT OCCUPANT  
329 E MOJAVE BLVD  
BIG BEAR CITY, CA 92314

CURRENT OCCUPANT  
325 E MOJAVE BLVD  
BIG BEAR CITY, CA 92314

CURRENT OCCUPANT  
321 E MOJAVE BLVD  
BIG BEAR CITY, CA 92314

CURRENT OCCUPANT  
344 E BIG BEAR BLVD  
BIG BEAR CITY, CA 92314

CURRENT OCCUPANT  
300 MOJAVE BLVD  
BIG BEAR CITY, CA

CURRENT OCCUPANT  
304 E MOJAVE BLVD  
BIG BEAR CITY, CA 92314

CURRENT OCCUPANT  
312 E MOJAVE BLVD  
BIG BEAR CITY, CA 92314

CURRENT OCCUPANT  
320 E MOJAVE BLVD  
BIG BEAR CITY, CA 92315

CURRENT OCCUPANT  
324 E MOJAVE BLVD  
BIG BEAR CITY, CA 92314

CURRENT OCCUPANT  
328 E MOJAVE BLVD  
BIG BEAR CITY, CA 92314

CURRENT OCCUPANT  
336 E MOJAVE BLVD  
BIG BEAR CITY, CA 92314

CURRENT OCCUPANT  
337 E SHERWOOD BLVD  
BIG BEAR CITY, CA 92314

CURRENT OCCUPANT  
333 E SHERWOOD BLVD  
BIG BEAR CITY, CA 92314

CURRENT OCCUPANT  
329 E SHERWOOD  
BIG BEAR CITY, CA 92314

CURRENT OCCUPANT  
325 SHERWOOD BLVD  
BIG BEAR CITY, CA 92314

CURRENT OCCUPANT  
321 SHERWOOD BLVD  
BIG BEAR CITY, CA 92314

CURRENT OCCUPANT  
317 E SHERWOOD BLVD  
BIG BEAR CITY, CA 92314

CURRENT OCCUPANT  
313 E SHERWOOD BLVD  
BIG BEAR CITY, CA 92314

CURRENT OCCUPANT  
W SHERWOOD  
BIG BEAR CITY, CA 92314

CURRENT OCCUPANT  
305 E SHERWOOD BLVD  
BIG BEAR CITY, CA 92314

CURRENT OCCUPANT  
301 E SHERWOOD BLVD  
BIG BEAR CITY, CA 92314

CURRENT OCCUPANT  
340 E MOJAVE BLVD  
BIG BEAR CITY, CA 92314

CURRENT OCCUPANT  
833 FAIRWAY BLVD  
BIG BEAR CITY, CA 92314

CURRENT OCCUPANT  
827 E FAIRWAY BLVD  
BIG BEAR CITY, CA 92314

CURRENT OCCUPANT  
825 FAIRWAY BLVD  
BIG BEAR CITY, CA 92314

CURRENT OCCUPANT  
821 FAIRWAY BLVD  
BIG BEAR CITY, CA 92314

CURRENT OCCUPANT  
815 FAIRWAY BLVD  
BIG BEAR CITY, CA 92314

CURRENT OCCUPANT  
813 FAIRWAY BLVD  
BIG BEAR CITY, CA

CURRENT OCCUPANT  
809 E FAIRWAY BLVD  
BIG BEAR CITY, CA 92314

CURRENT OCCUPANT  
805 E FAIRWAY BLVD  
BIG BEAR CITY, CA 92314

CURRENT OCCUPANT  
801 E FAIRWAY BLVD  
BIG BEAR CITY, CA 92314

CURRENT OCCUPANT  
831 E FAIRWAY BLVD  
BIG BEAR CITY, CA 92314

CURRENT OCCUPANT  
817 FAIRWAY BLVD  
BIG BEAR CITY, CA 92314

CURRENT OCCUPANT  
841 E FAIRWAY BLVD  
BIG BEAR CITY, CA 92314

CURRENT OCCUPANT  
841 E COUNTRY CLUB BLVD  
BIG BEAR CITY, CA 92314

CURRENT OCCUPANT  
829 COUNTRY CLUB BLVD  
BIG BEAR CITY, CA 92314

CURRENT OCCUPANT  
337 BREWER WAY  
BIG BEAR CITY, CA 92314

CURRENT OCCUPANT  
817 E COUNTRY CLUB BLVD  
BIG BEAR CITY, CA 92314

CURRENT OCCUPANT  
805 E COUNTRY CLUB BLVD  
BIG BEAR CITY, CA 92314

CURRENT OCCUPANT  
800 E FAIRWAY BLVD  
BIG BEAR CITY, CA 92314

CURRENT OCCUPANT  
804 FAIRWAY BLVD  
BIG BEAR CITY, CA

CURRENT OCCUPANT  
808 E FAIRWAY BLVD  
BIG BEAR CITY, CA 92314

CURRENT OCCUPANT  
812 E FAIRWAY BLVD  
BIG BEAR CITY, CA 92314

CURRENT OCCUPANT  
832 FAIRWAY BLVD  
BIG BEAR CITY, CA

CURRENT OCCUPANT  
836 E FAIRWAY  
BIG BEAR CITY, CA 92314

CURRENT OCCUPANT  
840 FAIRWAY BLVD  
BIG BEAR CITY, CA 92314

CURRENT OCCUPANT  
809 E COUNTRY CLUB BLVD  
BIG BEAR CITY, CA 92314

CURRENT OCCUPANT  
837 COUNTRY CLUB BLVD  
BIG BEAR CITY, CA 92314

CURRENT OCCUPANT  
831 E COUNTRY CLUB BLVD  
BIG BEAR CITY, CA 92314

CURRENT OCCUPANT  
816 E FAIRWAY BLVD  
BIG BEAR CITY, CA 92314

CURRENT OCCUPANT  
824 E FAIRWAY BLVD  
BIG BEAR CITY, CA 92314

CURRENT OCCUPANT  
839 E BIG BEAR BLVD  
BIG BEAR CITY, CA 92314

CURRENT OCCUPANT  
353 BREWER WAY  
BIG BEAR CITY, CA 92314

CURRENT OCCUPANT  
821 E BIG BEAR BLVD  
BIG BEAR CITY, CA 92314

CURRENT OCCUPANT  
809 BIG BEAR BLVD  
BIG BEAR CITY, CA 92314

CURRENT OCCUPANT  
805 E BIG BEAR BLVD  
BIG BEAR CITY, CA 92314

CURRENT OCCUPANT  
801 E BIG BEAR BLVD  
BIG BEAR CITY, CA 92314

CURRENT OCCUPANT  
804 E COUNTRY CLUB BLVD  
BIG BEAR CITY, CA 92314

CURRENT OCCUPANT  
808 COUNTRY CLUB BLVD  
BIG BEAR CITY, CA 92314

CURRENT OCCUPANT  
816 COUNTRY CLUB BLVD  
BIG BEAR CITY, CA 92314

CURRENT OCCUPANT  
820 E COUNTRY CLUB BLVD  
BIG BEAR CITY, CA 92314

CURRENT OCCUPANT  
832 E COUNTRY CLUB BLVD  
BIG BEAR CITY, CA 92314

CURRENT OCCUPANT  
834 COUNTRY CLUB BLVD  
BIG BEAR CITY, CA 92314

CURRENT OCCUPANT  
836 COUNTRY CLUB DR  
BIG BEAR CITY, CA 92314

CURRENT OCCUPANT  
840 COUNTRY CLUB BLVD  
BIG BEAR CITY, CA 92314

CURRENT OCCUPANT  
824 COUNTRY CLUB  
BIG BEAR LAKE, CA 92314

CURRENT OCCUPANT  
812 COUNTRY CLUB DR  
BIG BEAR CITY, CA 92314

CURRENT OCCUPANT  
802 E COUNTRY CLUB BLVD  
BIG BEAR CITY, CA 92314

CURRENT OCCUPANT  
817 E BIG BEAR BLVD  
BIG BEAR CITY, CA 92314

CURRENT OCCUPANT  
941 FAIRWAY BLVD  
BIG BEAR CITY, CA 92314

CURRENT OCCUPANT  
937 E FAIRWAY BLVD  
BIG BEAR CITY, CA 92314

CURRENT OCCUPANT  
933 FAIRWAY BLVD  
BIG BEAR CITY, CA 92314

CURRENT OCCUPANT  
927 FAIRWAY BLVD  
BIG BEAR CITY, CA 92314

CURRENT OCCUPANT  
925 E FAIRWAY BLVD  
BIG BEAR CITY, CA 92314

CURRENT OCCUPANT  
923 FAIRWAY  
BIG BEAR LAKE, CA 92315

CURRENT OCCUPANT  
921 E FAIRWAY BLVD  
BIG BEAR CITY, CA 92314

CURRENT OCCUPANT  
913 FAIRWAY BLVD  
BIG BEAR CITY, CA 92314

CURRENT OCCUPANT  
905 E FAIRWAY BLVD  
BIG BEAR CITY, CA 92314

CURRENT OCCUPANT  
901 E FAIRWAY BLVD  
BIG BEAR CITY, CA 92314

CURRENT OCCUPANT  
909 FAIRWAY BLVD  
BIG BEAR CITY, CA 92314

CURRENT OCCUPANT  
917 FAIRWAY BLVD  
BIG BEAR CITY, CA 92314

CURRENT OCCUPANT  
941 E COUNTRY CLUB DR  
BIG BEAR CITY, CA 92314

CURRENT OCCUPANT  
937 E COUNTRY CLUB BLVD  
BIG BEAR CITY, CA 92314

CURRENT OCCUPANT  
929 E COUNTRY CLUB BLVD  
BIG BEAR CITY, CA 92314

CURRENT OCCUPANT  
925 COUNTRY CLUB BLVD  
BIG BEAR CITY, CA 92314

CURRENT OCCUPANT  
923 COUNTRY CLUB BLVD  
BIG BEAR CITY, CA

CURRENT OCCUPANT  
921 COUNTRY CLUB BLVD  
BIG BEAR CITY, CA 92314

CURRENT OCCUPANT  
919 COUNTRY CLUB BLVD  
BIG BEAR CITY, CA 92314

CURRENT OCCUPANT  
917 E COUNTRY CLUB BLVD  
BIG BEAR CITY, CA 92314

CURRENT OCCUPANT  
909 COUNTRY CLUB BLVD  
BIG BEAR CITY, CA 92314

CURRENT OCCUPANT  
901 COUNTRY CLUB BLVD  
BIG BEAR CITY, CA 92314

CURRENT OCCUPANT  
900 E FAIRWAY BLVD  
BIG BEAR CITY, CA 92314

CURRENT OCCUPANT  
904 E FAIRWAY BLVD  
BIG BEAR CITY, CA 92314

CURRENT OCCUPANT  
357 BREWER WAY  
BIG BEAR CITY, CA 92314

CURRENT OCCUPANT  
932 FAIRWAY BLVD  
BIG BEAR CITY, CA 92314

CURRENT OCCUPANT  
936 FAIRWAY BLVD  
BIG BEAR CITY, CA 92314

CURRENT OCCUPANT  
940 FAIRWAY BLVD  
BIG BEAR CITY, CA 92314

CURRENT OCCUPANT  
928 FAIRWAY BLVD  
BIG BEAR CITY, CA 92314

CURRENT OCCUPANT  
933 COUNTRY CLUB BLVD  
BIG BEAR CITY, CA

CURRENT OCCUPANT  
908 FAIRWAY BLVD  
BIG BEAR CITY, CA 92314

CURRENT OCCUPANT  
929 E BIG BEAR BLVD  
BIG BEAR CITY, CA 92314

CURRENT OCCUPANT  
925 E BIG BEAR BLVD  
BIG BEAR CITY, CA 92314

CURRENT OCCUPANT  
921 E BIG BEAR BLVD  
BIG BEAR CITY, CA 92314

CURRENT OCCUPANT  
909 E BIG BEAR BLVD  
BIG BEAR CITY, CA 92314

CURRENT OCCUPANT  
905 E BIG BEAR BLVD  
BIG BEAR CITY, CA 92314

CURRENT OCCUPANT  
900 COUNTRY CLUB BLVD  
BIG BEAR CITY, CA

CURRENT OCCUPANT  
904 COUNTRY CLUB BLVD  
BIG BEAR CITY, CA 92314

CURRENT OCCUPANT  
908 COUNTRY CLUB  
BIG BEAR CITY, CA

CURRENT OCCUPANT  
916 E COUNTRY CLUB BLVD  
BIG BEAR CITY, CA 92314

CURRENT OCCUPANT  
920 COUNTRY CLUB BLVD  
BIG BEAR CITY, CA 92314

CURRENT OCCUPANT  
932 E COUNTRY CLUB BLVD  
BIG BEAR CITY, CA 92314

CURRENT OCCUPANT  
924 E COUNTRY CLUB BLVD  
BIG BEAR CITY, CA 92314

CURRENT OCCUPANT  
928 COUNTRY CLUB  
BIG BEAR LAKE, CA 92314

CURRENT OCCUPANT  
914 E COUNTRY CLUB BLVD  
BIG BEAR CITY, CA 92314

CURRENT OCCUPANT  
1009 E COUNTRY CLUB BLVD  
BIG BEAR CITY, CA 92314

CURRENT OCCUPANT  
1005 E COUNTRY CLUB BLVD  
BIG BEAR CITY, CA 92314

CURRENT OCCUPANT  
1000 FAIRWAY BLVD  
BIG BEAR CITY, CA 92314

CURRENT OCCUPANT  
1001 E BIG BEAR  
BIG BEAR LAKE, CA 92314

CURRENT OCCUPANT  
1000 E COUNTRY CLUB BLVD  
BIG BEAR CITY, CA 92314

CURRENT OCCUPANT  
1004 COUNTRY CLUB BLVD  
BIG BEAR CITY, CA 92314

CURRENT OCCUPANT  
1008 COUNTRY CLUB BLVD  
BIG BEAR CITY, CA 92314

CURRENT OCCUPANT  
1005 E BIG BEAR BLVD  
BIG BEAR CITY, CA 92314

CURRENT OCCUPANT  
1045 E COUNTRY CLUB BLVD  
BIG BEAR CITY, CA 92314

CURRENT OCCUPANT  
1041 COUNTRY CLUB  
BIG BEAR CITY, CA 92314

CURRENT OCCUPANT  
1037 COUNTRY CLUB BLVD  
BIG BEAR CITY, CA 92314

CURRENT OCCUPANT  
1033 COUNTRY CLUB BLVD  
BIG BEAR CITY, CA 92314

CURRENT OCCUPANT  
1029 COUNTRY CLUB BLVD  
BIG BEAR CITY, CA 92314

CURRENT OCCUPANT  
1021 E COUNTRY CLUB DR  
BIG BEAR CITY, CA 92314

CURRENT OCCUPANT  
1013 COUNTRY CLUB BLVD  
BIG BEAR CITY, CA 92314

CURRENT OCCUPANT  
1012 FAIRWAY BLVD  
BIG BEAR CITY, CA 92314

CURRENT OCCUPANT  
1020 E FAIRWAY BLVD  
BIG BEAR CITY, CA 92314

CURRENT OCCUPANT  
1024 FAIRWAY BLVD  
BIG BEAR CITY, CA 92314

CURRENT OCCUPANT  
1032 FAIRWAY BLVD  
BIG BEAR CITY, CA 92314

CURRENT OCCUPANT  
1036 FAIRWAY BLVD  
BIG BEAR CITY, CA 92314

CURRENT OCCUPANT  
1044 E FAIRWAY BLVD  
BIG BEAR CITY, CA 92314

CURRENT OCCUPANT  
1044 COUNTRY CLUB BLVD  
BIG BEAR CITY, CA 92314

CURRENT OCCUPANT  
1037 E BIG BEAR BLVD  
BIG BEAR CITY, CA 92314

CURRENT OCCUPANT  
1012 COUNTRY CLUB BLVD  
BIG BEAR CITY, CA

CURRENT OCCUPANT  
1116 E FAIRWAY BLVD  
BIG BEAR CITY, CA 92314

CURRENT OCCUPANT  
1112 FAIRWAY BLVD  
BIG BEAR CITY, CA 92314

CURRENT OCCUPANT  
1109 COUNTRY CLUB  
BIG BEAR LAKE, CA 92315

CURRENT OCCUPANT  
1105 COUNTRY CLUB BLVD  
BIG BEAR CITY, CA 92314

CURRENT OCCUPANT  
1104 E FAIRWAY BLVD  
BIG BEAR CITY, CA 92314

CURRENT OCCUPANT  
1100 E COUNTRY CLUB DR  
BIG BEAR CITY, CA 92314

CURRENT OCCUPANT  
1104 E COUNTRY CLUB BLVD  
BIG BEAR CITY, CA 92314

CURRENT OCCUPANT  
1112 COUNTRY CLUB BLVD  
BIG BEAR CITY, CA

CURRENT OCCUPANT  
1116 COUNTRY CLUB BLVD  
BIG BEAR CITY, CA 92314

CURRENT OCCUPANT  
1120 COUNTRY CLUB BLVD  
BIG BEAR CITY, CA 92314

CURRENT OCCUPANT  
1124 COUNTRY CLUB BLVD  
BIG BEAR CITY, CA 92314

CURRENT OCCUPANT  
1136 E COUNTRY CLUB DR  
BIG BEAR CITY, CA 92314

CURRENT OCCUPANT  
1104 E BIG BEAR BLVD  
BIG BEAR CITY, CA 92314

CURRENT OCCUPANT  
1112 BIG BEAR BLVD  
BIG BEAR CITY, CA 92314

CURRENT OCCUPANT  
1116 BIG BEAR BLVD  
BIG BEAR CITY, CA 92314

CURRENT OCCUPANT  
1201 MANN DR  
BIG BEAR CITY, CA 92314

CURRENT OCCUPANT  
1205 MANN DR  
BIG BEAR CITY, CA 92314

CURRENT OCCUPANT  
1209 MANN DR  
BIG BEAR CITY, CA 92314

CURRENT OCCUPANT  
361 BREWER WAY  
BIG BEAR CITY, CA 92314

CURRENT OCCUPANT  
1221 MANN DR  
BIG BEAR CITY, CA 92314

CURRENT OCCUPANT  
1233 MANN DR  
BIG BEAR CITY, CA 92314

CURRENT OCCUPANT  
1100 E BIG BEAR BLVD  
BIG BEAR CITY, CA 92314

CURRENT OCCUPANT  
1205 E COUNTRY CLUB BLVD  
BIG BEAR CITY, CA 92314

CURRENT OCCUPANT  
1213 E COUNTRY CLUB BLVD  
BIG BEAR CITY, CA 92314

CURRENT OCCUPANT  
1200 BARRANCA BLVD  
BIG BEAR CITY, CA 92314

CURRENT OCCUPANT  
1204 BARRANCA BLVD  
BIG BEAR CITY, CA 92314

CURRENT OCCUPANT  
1208 BARRANCA BLVD  
BIG BEAR CITY, CA 92314

CURRENT OCCUPANT  
1208 E COUNTRY CLUB BLVD  
BIG BEAR CITY, CA 92314

CURRENT OCCUPANT  
1204 E BIG BEAR BLVD  
BIG BEAR CITY, CA 92314

CURRENT OCCUPANT  
1212 E BIG BEAR BLVD  
BIG BEAR CITY, CA 92314

CURRENT OCCUPANT  
1216 E BIG BEAR BLVD  
BIG BEAR CITY, CA 92314

CURRENT OCCUPANT  
1220 MANN DR  
BIG BEAR CITY, CA 92314

CURRENT OCCUPANT  
301 SHAKESPEARE LN  
BIG BEAR CITY, CA 92314

CURRENT OCCUPANT  
305 SHAKESPEARE LN  
BIG BEAR CITY, CA 92314

CURRENT OCCUPANT  
445 BOOTH WAY  
BIG BEAR CITY, CA 92314

CURRENT OCCUPANT  
441 BOOTH WAY  
BIG BEAR CITY, CA 92314

CURRENT OCCUPANT  
437 BOOTH WAY  
BIG BEAR CITY, CA 92314

CURRENT OCCUPANT  
429 BOOTH WAY  
BIG BEAR CITY, CA 92314

CURRENT OCCUPANT  
369 GREENSPOT RD  
BIG BEAR CITY, CA 92314

CURRENT OCCUPANT  
405 BOOTH WAY  
BIG BEAR CITY, CA 92314

CURRENT OCCUPANT  
400 E BIG BEAR LAKE BLVD  
BIG BEAR CITY, CA 92314

CURRENT OCCUPANT  
408 E BIG BEAR BLVD  
BIG BEAR CITY, CA 92314

CURRENT OCCUPANT  
424 BARRETT WAY  
BIG BEAR CITY, CA 92314

CURRENT OCCUPANT  
428 BARRETT WAY  
BIG BEAR CITY, CA 92314

CURRENT OCCUPANT  
432 BARRETT WAY  
BIG BEAR CITY, CA 92314

CURRENT OCCUPANT  
448 BARRETT WAY  
BIG BEAR CITY, CA 92314

CURRENT OCCUPANT  
420 BARRETT WAY  
BIG BEAR CITY, CA 92314

CURRENT OCCUPANT  
413 BOOTH WAY  
BIG BEAR CITY, CA 92314

CURRENT OCCUPANT  
436 BARRETT WAY  
BIG BEAR CITY, CA 92314

CURRENT OCCUPANT  
425 BOOTH WAY  
BIG BEAR CITY, CA 92314

CURRENT OCCUPANT  
436 BOOTH WAY  
BIG BEAR CITY, CA 92314

CURRENT OCCUPANT  
405 SHAKESPEARE LN  
BIG BEAR CITY, CA 92314

CURRENT OCCUPANT  
429 GARRICK WAY  
BIG BEAR CITY, CA 92314



CURRENT OCCUPANT  
413 GARRICK WAY  
BIG BEAR CITY, CA 92314

CURRENT OCCUPANT  
409 GARRICK AVE  
BIG BEAR CITY, CA 92314

CURRENT OCCUPANT  
407 GARRICK WAY  
BIG BEAR CITY, CA 92314

CURRENT OCCUPANT  
405 GARRICK WAY  
BIG BEAR CITY, CA 92314

CURRENT OCCUPANT  
401 GARRICK WAY  
BIG BEAR CITY, CA 92314

CURRENT OCCUPANT  
400 BOOTH WAY  
BIG BEAR CITY, CA 92314

CURRENT OCCUPANT  
404 BOOTH WAY  
BIG BEAR CITY, CA 92314

CURRENT OCCUPANT  
432 BOOTH WAY  
BIG BEAR CITY, CA 92314

CURRENT OCCUPANT  
428 BOOTH WAY  
BIG BEAR CITY, CA 92314

CURRENT OCCUPANT  
408 BOOTH WAY  
BIG BEAR CITY, CA 92314

CURRENT OCCUPANT  
416 BOOTH WAY  
BIG BEAR CITY, CA 92314

CURRENT OCCUPANT  
421 GARRICK WAY  
BIG BEAR CITY, CA 92314

CURRENT OCCUPANT  
417 GARRICK WAY  
BIG BEAR CITY, CA 92314

CURRENT OCCUPANT  
373 GREENSPOT RD  
BIG BEAR CITY, CA 92314

CURRENT OCCUPANT  
412 GARRICK WAY  
BIG BEAR CITY, CA 92314

CURRENT OCCUPANT  
528 IRVING WAY  
BIG BEAR CITY, CA 92314

CURRENT OCCUPANT  
441 BARRETT WAY  
BIG BEAR CITY, CA 92314

CURRENT OCCUPANT  
437 BARRETT WAY  
BIG BEAR CITY, CA 92314

CURRENT OCCUPANT  
433 BARRETT  
BIG BEAR CITY, CA 92314

CURRENT OCCUPANT  
429 BARRETT  
BIG BEAR CITY, CA 92314

CURRENT OCCUPANT  
425 BARRETT WAY  
BIG BEAR CITY, CA 92314

CURRENT OCCUPANT  
420 E BIG BEAR BLVD  
BIG BEAR CITY, CA 92314

CURRENT OCCUPANT  
428 E BIG BEAR BLVD  
BIG BEAR CITY, CA 92314

CURRENT OCCUPANT  
432 E BIG BEAR BLVD  
BIG BEAR CITY, CA 92314

CURRENT OCCUPANT  
500 IRVING WAY  
BIG BEAR CITY, CA 92314

CURRENT OCCUPANT  
504 IRVING WAY  
BIG BEAR LAKE, CA 92314

CURRENT OCCUPANT  
516 IRVING WAY  
BIG BEAR CITY, CA 92314

CURRENT OCCUPANT  
520 IRVING WAY  
BIG BEAR CITY, CA 92314

CURRENT OCCUPANT  
209 SHAKESPEARE LN  
BIG BEAR CITY, CA 92314

CURRENT OCCUPANT  
449 BARRETT WAY  
BIG BEAR CITY, CA 92314

CURRENT OCCUPANT  
512 IRVING WAY  
BIG BEAR CITY, CA 92314

CURRENT OCCUPANT  
512 BARRETT WAY  
BIG BEAR CITY, CA 92314

CURRENT OCCUPANT  
521 BOOTH WAY  
BIG BEAR CITY, CA 92314

CURRENT OCCUPANT  
517 BOOTH WAY  
BIG BEAR CITY, CA 92314

CURRENT OCCUPANT  
509 BOOTH WAY  
BIG BEAR CITY, CA 92314

CURRENT OCCUPANT  
505 BOOTH WAY  
BIG BEAR CITY, CA 92314

CURRENT OCCUPANT  
325 ZACA RD  
BIG BEAR CITY, CA 92314

CURRENT OCCUPANT  
509 IRVING WAY  
BIG BEAR CITY, CA 92314

CURRENT OCCUPANT  
501 IRVING WAY  
BIG BEAR CITY, CA 92314

CURRENT OCCUPANT  
601 IRVING WAY  
BIG BEAR CITY, CA 92314

CURRENT OCCUPANT  
501 BARRETT WAY  
BIG BEAR CITY, CA 92314

CURRENT OCCUPANT  
505 BARRETT WAY  
BIG BEAR CITY, CA 92314

CURRENT OCCUPANT  
201 BERNHARDT LN  
BIG BEAR CITY, CA 92314

CURRENT OCCUPANT  
601 BARRETT WAY  
BIG BEAR CITY, CA 92314

CURRENT OCCUPANT  
605 BARRETT WAY  
BIG BEAR CITY, CA 92314

CURRENT OCCUPANT  
609 BARRETT WAY  
BIG BEAR CITY, CA 92314

CURRENT OCCUPANT  
613 BARRETT WAY  
BIG BEAR CITY, CA 92314

CURRENT OCCUPANT  
608 IRVING WAY  
BIG BEAR CITY, CA 92314

CURRENT OCCUPANT  
600 IRVING WAY  
SUGARLOAF, CA 92386

CURRENT OCCUPANT  
608 BARRETT WAY  
BIG BEAR CITY, CA 92314

CURRENT OCCUPANT  
612 BARRETT WAY  
BIG BEAR CITY, CA 92314

CURRENT OCCUPANT  
616 BARRETT WAY  
BIG BEAR CITY, CA 92314

CURRENT OCCUPANT  
600 BARRETT WAY  
BIG BEAR CITY, CA 92314

CURRENT OCCUPANT  
637 IRVING WAY  
BIG BEAR CITY, CA 92314

CURRENT OCCUPANT  
616 E BIG BEAR BLVD  
BIG BEAR CITY, CA 92314

CURRENT OCCUPANT  
620 E BIG BEAR BLVD  
BIG BEAR CITY, CA 92314

CURRENT OCCUPANT  
624 E BIG BEAR BLVD  
BIG BEAR CITY, CA 92314

CURRENT OCCUPANT  
634 E BIG BEAR BLVD  
BIG BEAR CITY, CA 92314

CURRENT OCCUPANT  
644 E BIG BEAR BLVD  
BIG BEAR CITY, CA 92314

CURRENT OCCUPANT  
648 E BIG BEAR BLVD  
BIG BEAR CITY, CA 92314

CURRENT OCCUPANT  
621 IRVING WAY  
BIG BEAR CITY, CA 92314

CURRENT OCCUPANT  
660 E BIG BEAR BLVD  
BIG BEAR CITY, CA 92314

CURRENT OCCUPANT  
661 IRVING WAY  
BIG BEAR CITY, CA 92314

CURRENT OCCUPANT  
612 E BIG BEAR BLVD  
BIG BEAR CITY, CA 92314

CURRENT OCCUPANT  
641 BARRETT WAY  
BIG BEAR CITY, CA 92314

CURRENT OCCUPANT  
629 BARRETT WAY  
BIG BEAR CITY, CA 92314

CURRENT OCCUPANT  
625 BARRETT WAY  
BIG BEAR CITY, CA 92314

CURRENT OCCUPANT  
621 BARRETT WAY  
BIG BEAR CITY, CA 92314

CURRENT OCCUPANT  
617 BARRETT WAY  
BIG BEAR CITY, CA 92314

CURRENT OCCUPANT  
624 IRVING WAY  
BIG BEAR CITY, CA 92314

CURRENT OCCUPANT  
628 IRVING WAY  
BIG BEAR CITY, CA 92314

CURRENT OCCUPANT  
640 IRVING WAY  
BIG BEAR CITY, CA 92314

CURRENT OCCUPANT  
652 IRVING WAY  
BIG BEAR CITY, CA 92314

CURRENT OCCUPANT  
656 IRVING WAY  
BIG BEAR CITY, CA 92314

CURRENT OCCUPANT  
665 BARRETT WAY  
BIG BEAR CITY, CA 92314

CURRENT OCCUPANT  
649 BARRETT WAY  
BIG BEAR CITY, CA 92314

CURRENT OCCUPANT  
653 BARRETT WAY  
BIG BEAR CITY, CA 92314

CURRENT OCCUPANT  
628 BARRETT WAY  
BIG BEAR CITY, CA 92314

CURRENT OCCUPANT  
724 E BIG BEAR LAKE BLVD  
BIG BEAR CITY, CA 92314

CURRENT OCCUPANT  
733 IRVING WAY  
BIG BEAR CITY, CA 92314

CURRENT OCCUPANT  
729 IRVING WAY  
BIG BEAR CITY, CA 92314

CURRENT OCCUPANT  
713 IRVING WAY  
BIG BEAR CITY, CA 92314

CURRENT OCCUPANT  
709 IRVING WAY  
BIG BEAR CITY, CA 92314

CURRENT OCCUPANT  
705 IRVING WAY  
BIG BEAR LAKE, CA 92314

CURRENT OCCUPANT  
701 IRVING WAY  
BIG BEAR CITY, CA 92314

CURRENT OCCUPANT  
740 IRVING WAY  
BIG BEAR CITY, CA 92314

CURRENT OCCUPANT  
745 BARRETT WAY  
BIG BEAR CITY, CA 92314

CURRENT OCCUPANT  
737 BARRETT WAY  
BIG BEAR CITY, CA 92314

CURRENT OCCUPANT  
725 BARRETT WAY  
BIG BEAR CITY, CA 92314

CURRENT OCCUPANT  
364 GREENSPOT RD  
BIG BEAR CITY, CA 92314

CURRENT OCCUPANT  
700 IRVING WAY  
BIG BEAR CITY, CA 92314

CURRENT OCCUPANT  
721 BARRETT WAY  
BIG BEAR CITY, CA 92314

CURRENT OCCUPANT  
736 IRVING WAY  
BIG BEAR CITY, CA 92314

CURRENT OCCUPANT  
705 BARRETT WAY  
BIG BEAR CITY, CA 92314

CURRENT OCCUPANT  
1005 FAIRWAY  
BIG BEAR CITY, CA 92314

CURRENT OCCUPANT  
365 BREWER WAY  
BIG BEAR CITY, CA 92314

CURRENT OCCUPANT  
1065 E FAIRWAY BLVD  
BIG BEAR CITY, CA 92314

CURRENT OCCUPANT  
1001 FAIRWAY BLVD  
BIG BEAR CITY, CA 92314

CURRENT OCCUPANT  
448 E COUNTRY CLUB BLVD  
BIG BEAR CITY, CA 92314

CURRENT OCCUPANT  
430 E COUNTRY CLUB BLVD  
BIG BEAR CITY, CA 92314

CURRENT OCCUPANT  
424 E COUNTRY CLUB BLVD  
BIG BEAR CITY, CA 92314

CURRENT OCCUPANT  
410 COUNTRY CLUB  
BIG BEAR CITY, CA 92314

CURRENT OCCUPANT  
369 BREWER WAY  
BIG BEAR CITY, CA 92314

CURRENT OCCUPANT  
501 E COUNTRY CLUB BLVD  
BIG BEAR CITY, CA 92314

CURRENT OCCUPANT  
373 BREWER WAY  
BIG BEAR CITY, CA 92314

CURRENT OCCUPANT  
433 E COUNTRY CLUB BLVD  
BIG BEAR CITY, CA 92314

CURRENT OCCUPANT  
425 COUNTRY CLUB DR  
BIG BEAR CITY, CA 92314

CURRENT OCCUPANT  
419 COUNTRY CLUB DR  
BIG BEAR CITY, CA 92314

CURRENT OCCUPANT  
415 E COUNTRY CLUB BLVD  
BIG BEAR CITY, CA 92314

CURRENT OCCUPANT  
411 E COUNTRY CLUB BLVD  
BIG BEAR CITY, CA 92314

CURRENT OCCUPANT  
401 E COUNTRY CLUB BLVD  
BIG BEAR CITY, CA 92314

CURRENT OCCUPANT  
377 BREWER WAY  
BIG BEAR CITY, CA 92314

CURRENT OCCUPANT  
410 E FAIRWAY BLVD  
BIG BEAR CITY, CA 92314

CURRENT OCCUPANT  
416 E FAIRWAY BLVD  
BIG BEAR CITY, CA 92314

CURRENT OCCUPANT  
424 E FAIRWAY BLVD  
BIG BEAR CITY, CA 92314

CURRENT OCCUPANT  
430 E FAIRWAY BLVD  
BIG BEAR CITY, CA 92314

CURRENT OCCUPANT  
501 FAIRWAY BLVD  
BIG BEAR CITY, CA 92314

CURRENT OCCUPANT  
457 FAIRWAY BLVD  
BIG BEAR CITY, CA 92314

CURRENT OCCUPANT  
425 E FAIRWAY BLVD  
BIG BEAR CITY, CA 92314

CURRENT OCCUPANT  
411 E FAIRWAY DR  
BIG BEAR CITY, CA 92314

CURRENT OCCUPANT  
401 E FAIRWAY DR  
BIG BEAR CITY, CA 92314

CURRENT OCCUPANT  
512 COUNTRY CLUB DR  
BIG BEAR CITY, CA 92314

CURRENT OCCUPANT  
518 E COUNTRY CLUB BLVD  
BIG BEAR CITY, CA 92314

CURRENT OCCUPANT  
524 E COUNTRY CLUB BLVD  
BIG BEAR CITY, CA 92314

CURRENT OCCUPANT  
537 COUNTRY CLUB BLVD  
BIG BEAR CITY, CA 92314

CURRENT OCCUPANT  
531 COUNTRY CLUB BLVD  
BIG BEAR CITY, CA 92314

CURRENT OCCUPANT  
525 E COUNTRY CLUB BLVD  
BIG BEAR CITY, CA 92314

CURRENT OCCUPANT  
519 E COUNTRY CLUB DR  
BIG BEAR CITY, CA 92314

CURRENT OCCUPANT  
513 COUNTRY CLUB DR  
BIG BEAR CITY, CA 92314

CURRENT OCCUPANT  
507 E COUNTRY CLUB BLVD  
BIG BEAR CITY, CA 92314

CURRENT OCCUPANT  
524 E FAIRWAY BLVD  
BIG BEAR CITY, CA 92314

CURRENT OCCUPANT  
536 E FAIRWAY BLVD  
BIG BEAR CITY, CA 92314

CURRENT OCCUPANT  
546 E FAIRWAY BLVD  
BIG BEAR CITY, CA 92314

CURRENT OCCUPANT  
549 E FAIRWAY BLVD  
BIG BEAR CITY, CA 92314

CURRENT OCCUPANT  
531 E FAIRWAY BLVD  
BIG BEAR CITY, CA 92314

CURRENT OCCUPANT  
525 E FAIRWAY BLVD  
BIG BEAR CITY, CA 92314

CURRENT OCCUPANT  
442 COUNTRY CLUB DR  
BIG BEAR CITY, CA 92314

CURRENT OCCUPANT  
618 E BARKER BLVD  
BIG BEAR CITY, CA 92314

CURRENT OCCUPANT  
550 E FAIRWAY BLVD  
BIG BEAR CITY, CA 92314

CURRENT OCCUPANT  
280 PINTAIL DR  
BIG BEAR CITY, CA 92314

CURRENT OCCUPANT  
290 PINTAIL DR  
BIG BEAR CITY, CA 92317

CURRENT OCCUPANT  
300 PINTAIL DR  
BIG BEAR CITY, CA 92314

CURRENT OCCUPANT  
209 MAPLE RIDGE DR  
BIG BEAR CITY, CA 92314

CURRENT OCCUPANT  
205 MAPLE RIDGE DR  
BIG BEAR CITY, CA 92314

CURRENT OCCUPANT  
212 MAPLE RIDGE DR  
BIG BEAR CITY, CA 92314

CURRENT OCCUPANT  
217 CRIMSON CIR  
BIG BEAR CITY, CA 92314

CURRENT OCCUPANT  
213 CRIMSON CIR  
BIG BEAR CITY, CA 92314

CURRENT OCCUPANT  
205 CRIMSON CIR  
BIG BEAR CITY, CA 92314

CURRENT OCCUPANT  
206 CRIMSON CIR  
BIG BEAR CITY, CA 92314

CURRENT OCCUPANT  
1011 VAN DUSEN CANYON RD  
BIG BEAR CITY, CA 92314

CURRENT OCCUPANT  
1017 HOLDEN AVE  
BIG BEAR CITY, CA 92314

CURRENT OCCUPANT  
1000 HOLDEN AVE  
BIG BEAR CITY, CA 92314

CURRENT OCCUPANT  
701 NORTH SHORE DR  
BIG BEAR CITY, CA 92314

CURRENT OCCUPANT  
372 DOWNEY DR  
BIG BEAR CITY, CA 92314

CURRENT OCCUPANT  
649 NORTH SHORE DR  
BIG BEAR CITY, CA 92314

CURRENT OCCUPANT  
1000 MOUND ST  
BIG BEAR CITY, CA 92314

CURRENT OCCUPANT  
513 N SHORE  
BIG BEAR CITY, CA 92314

CURRENT OCCUPANT  
1001 HOLDEN AVE  
BIG BEAR CITY, CA 92314

CURRENT OCCUPANT  
473 N SHORE DR  
BIG BEAR CITY, CA 92314

CURRENT OCCUPANT  
700 NORTH SHORE DR  
BIG BEAR CITY, CA 92314

CURRENT OCCUPANT  
520 NORTH SHORE DR  
BIG BEAR CITY, CA 92314

CURRENT OCCUPANT  
461 W MEADOW LN  
BIG BEAR CITY, CA 92314

CURRENT OCCUPANT  
500 NORTH SHORE DR  
BIG BEAR CITY, CA 92314

CURRENT OCCUPANT  
917 WENDY AVE  
BIG BEAR CITY, CA 92314

CURRENT OCCUPANT  
925 WENDY AVE  
BIG BEAR CITY, CA 92314

CURRENT OCCUPANT  
904 WENDY AVE  
BIG BEAR CITY, CA 92314

CURRENT OCCUPANT  
924 WENDY AVE  
BIG BEAR CITY, CA 92314

CURRENT OCCUPANT  
928 WENDY AVE  
BIG BEAR CITY, CA 92314

CURRENT OCCUPANT  
936 WENDY AVE  
BIG BEAR CITY, CA 92314

CURRENT OCCUPANT  
446 NORTH SHORE DR  
BIG BEAR CITY, CA 92314

CURRENT OCCUPANT  
442 N SHORE DR  
BIG BEAR CITY, CA 92314

CURRENT OCCUPANT  
434 NORTH SHORE DR  
BIG BEAR CITY, CA 92314

CURRENT OCCUPANT  
430 NORTH SHORE DR  
BIG BEAR CITY, CA 92314

CURRENT OCCUPANT  
945 NANA AVE  
BIG BEAR CITY, CA 92314

CURRENT OCCUPANT  
941 NANA AVE  
BIG BEAR CITY, CA 92314

CURRENT OCCUPANT  
933 NANA AVE  
BIG BEAR CITY, CA 92314

CURRENT OCCUPANT  
925 NANA AVE  
BIG BEAR CITY, CA 92314

CURRENT OCCUPANT  
924 NANA AVE  
BIG BEAR CITY, CA 92314

CURRENT OCCUPANT  
936 NANA AVE  
BIG BEAR CITY, CA 92314

CURRENT OCCUPANT  
944 NANA AVE  
BIG BEAR CITY, CA 92314

CURRENT OCCUPANT  
948 NANA AVE  
BIG BEAR CITY, CA 92314

CURRENT OCCUPANT  
945 BELL AVE  
BIG BEAR CITY, CA 92314

CURRENT OCCUPANT  
933 TINKER BELL AVE  
BIG BEAR CITY, CA 92314

CURRENT OCCUPANT  
929 TINKER BELL AVE  
BIG BEAR CITY, CA 92314

CURRENT OCCUPANT  
957 TINKER BELL AVE  
BIG BEAR CITY, CA 92314

CURRENT OCCUPANT  
949 TINKER BELL AVE  
BIG BEAR CITY, CA 92314

CURRENT OCCUPANT  
921 TINKERBELL AVE  
BIG BEAR CITY, CA 92314

CURRENT OCCUPANT  
936 TINKER BELL AVE  
BIG BEAR CITY, CA 92314

CURRENT OCCUPANT  
952 TINKER BELL AVE  
BIG BEAR CITY, CA 92314

CURRENT OCCUPANT  
956 TINKER BELL AVE  
BIG BEAR CITY, CA 92314

CURRENT OCCUPANT  
933 PETER AVE  
BIG BEAR CITY, CA 92314

CURRENT OCCUPANT  
921 PETER AVE  
BIG BEAR CITY, CA 92314

CURRENT OCCUPANT  
948 TINKER BELL AVE  
BIG BEAR CITY, CA 92314

CURRENT OCCUPANT  
928 PETER AVE  
BIG BEAR CITY, CA 92314

CURRENT OCCUPANT  
369 TIGER LILY DR  
BIG BEAR CITY, CA 92314

CURRENT OCCUPANT  
383 TIGER LILY DR  
BIG BEAR CITY, CA 92314

CURRENT OCCUPANT  
403 TIGER LILY DR  
BIG BEAR CITY, CA 92314

CURRENT OCCUPANT  
411 TIGER LILY DR  
BIG BEAR CITY, CA

CURRENT OCCUPANT  
417 TIGER LILY DR  
BIG BEAR CITY, CA 92314

CURRENT OCCUPANT  
361 TIGER LILY DR  
BIG BEAR CITY, CA 92314

CURRENT OCCUPANT  
389 TIGER LILY DR  
BIG BEAR CITY, CA 92314

CURRENT OCCUPANT  
447 NORTH SHORE DR  
BIG BEAR CITY, CA 92314

CURRENT OCCUPANT  
461 NORTH SHORE DR  
BIG BEAR CITY, CA 92314

CURRENT OCCUPANT  
1001 WENDY AVE  
BIG BEAR CITY, CA 92314

CURRENT OCCUPANT  
1005 WENDY AVE  
BIG BEAR CITY, CA 92314

CURRENT OCCUPANT  
1021 WENDY AVE  
BIG BEAR CITY, CA 92314

CURRENT OCCUPANT  
1037 WENDY AVE  
BIG BEAR CITY, CA 92314

CURRENT OCCUPANT  
1034 WENDY AVE  
BIG BEAR CITY, CA 92314

CURRENT OCCUPANT  
1029 NANA AVE  
BIG BEAR CITY, CA 92314

CURRENT OCCUPANT  
1005 NANA AVE  
BIG BEAR CITY, CA 92314

CURRENT OCCUPANT  
1008 WENDY AVE  
BIG BEAR CITY, CA 92314

CURRENT OCCUPANT  
1024 WENDY AVE  
BIG BEAR CITY, CA 92314

CURRENT OCCUPANT  
1028 WENDY AVE  
BIG BEAR LAKE, CA 92314

CURRENT OCCUPANT  
465 NORTH SHORE DR  
BIG BEAR CITY, CA 92314

CURRENT OCCUPANT  
1012 WENDY AVE  
BIG BEAR LAKE, CA 92314

CURRENT OCCUPANT  
361 NORTH SHORE DR  
BIG BEAR CITY, CA 92314



CURRENT OCCUPANT  
365 NORTH SHORE DR  
BIG BEAR CITY, CA 92314

CURRENT OCCUPANT  
369 NORTH SHORE DR  
BIG BEAR CITY, CA 92314

CURRENT OCCUPANT  
377 NORTH SHORE DR  
BIG BEAR CITY, CA 92314

CURRENT OCCUPANT  
401 NORTH SHORE  
BIG BEAR CITY, CA 92314

CURRENT OCCUPANT  
405 NORTH SHORE DR  
BIG BEAR CITY, CA 92314

CURRENT OCCUPANT  
409 NORTH SHORE DR  
BIG BEAR CITY, CA 92314

CURRENT OCCUPANT  
413 NORTH SHORE DR  
BIG BEAR CITY, CA 92314

CURRENT OCCUPANT  
417 NORTH SHORE DR  
BIG BEAR CITY, CA 92314

CURRENT OCCUPANT  
1008 NANA AVE  
BIG BEAR CITY, CA 92314

CURRENT OCCUPANT  
1017 TINKER BELL AVE  
BIG BEAR CITY, CA 92314

CURRENT OCCUPANT  
1009 TINKER BELL AVE  
BIG BEAR CITY, CA 92314

CURRENT OCCUPANT  
368 DOWNEY DR  
BIG BEAR CITY, CA 92314

CURRENT OCCUPANT  
1001 TINKER BELL AVE  
BIG BEAR CITY, CA 92314

CURRENT OCCUPANT  
1000 TINKER BELL AVE  
BIG BEAR CITY, CA 92314

CURRENT OCCUPANT  
360 DOWNEY DR  
BIG BEAR CITY, CA 92314

CURRENT OCCUPANT  
1008 TINKER BELL AVE  
BIG BEAR CITY, CA 92314

CURRENT OCCUPANT  
416 NORTH SHORE DR  
BIG BEAR CITY, CA 92314

CURRENT OCCUPANT  
961 TINKER BELL AVE  
BIG BEAR CITY, CA 92314

CURRENT OCCUPANT  
412 NORTH SHORE DR  
BIG BEAR CITY, CA 92314

CURRENT OCCUPANT  
404 W NORTH SHORE DR  
BIG BEAR CITY, CA 92314

CURRENT OCCUPANT  
965 TINKER BELL AVE  
BIG BEAR CITY, CA 92314

CURRENT OCCUPANT  
960 TINKER BELL AVE  
BIG BEAR CITY, CA 92314

CURRENT OCCUPANT  
368 NORTH SHORE DR  
BIG BEAR CITY, CA 92314

CURRENT OCCUPANT  
364 NORTH SHORE DR  
BIG BEAR CITY, CA 92314

CURRENT OCCUPANT  
360 NORTH SHORE DR  
BIG BEAR CITY, CA 92314

CURRENT OCCUPANT  
316 ZACA WAY  
BIG BEAR CITY, CA 92314

CURRENT OCCUPANT  
970 TINKER BELL DR  
BIG BEAR CITY, CA 92314

CURRENT OCCUPANT  
347 NORTH SHORE DR  
BIG BEAR CITY, CA 92314

CURRENT OCCUPANT  
1010 PETER AVE  
BIG BEAR CITY, CA 92314

CURRENT OCCUPANT  
339 NORTH SHORE DR  
BIG BEAR CITY, CA 92314

CURRENT OCCUPANT  
331 NORTH SHORE DR  
BIG BEAR CITY, CA 92314

CURRENT OCCUPANT  
346 NORTH SHORE DR  
BIG BEAR CITY, CA 92314

CURRENT OCCUPANT  
342 NORTH SHORE DR  
BIG BEAR CITY, CA 92314

CURRENT OCCUPANT  
338 NORTH SHORE DR  
BIG BEAR CITY, CA 92314

CURRENT OCCUPANT  
334 NORTH SHORE DR  
BIG BEAR CITY, CA 92314

CURRENT OCCUPANT  
330 NORTH SHORE DR  
BIG BEAR CITY, CA 92314

CURRENT OCCUPANT  
961 MICHAEL AVE  
BIG BEAR CITY, CA 92314

CURRENT OCCUPANT  
949 MICHAEL AVE  
BIG BEAR CITY, CA 92314

CURRENT OCCUPANT  
945 MICHAEL AVE  
BIG BEAR CITY, CA 92314

CURRENT OCCUPANT  
301 NORTH SHORE DR  
BIG BEAR CITY, CA 92314

CURRENT OCCUPANT  
309 W NORTH SHORE DR  
BIG BEAR CITY, CA 92314

CURRENT OCCUPANT  
309 N SHORE DR  
BIG BEAR LAKE, CA 92315

CURRENT OCCUPANT  
948 MICHAEL AVE  
BIG BEAR CITY, CA 92314

CURRENT OCCUPANT  
960 MICHAEL AVE  
BIG BEAR CITY, CA 92314

CURRENT OCCUPANT  
968 MICHAEL AVE  
BIG BEAR CITY, CA 92314

CURRENT OCCUPANT  
316 NORTH SHORE DR  
BIG BEAR CITY, CA 92314

CURRENT OCCUPANT  
312 NORTH SHORE DR  
BIG BEAR CITY, CA 92314

CURRENT OCCUPANT  
308 NORTH SHORE DR  
BIG BEAR CITY, CA 92314

CURRENT OCCUPANT  
304 NORTH SHORE DR  
BIG BEAR CITY, CA 92314

CURRENT OCCUPANT  
300 NORTH SHORE DR  
BIG BEAR CITY, CA 92314

CURRENT OCCUPANT  
1017 ANITA AVE  
BIG BEAR CITY, CA 92314

CURRENT OCCUPANT  
945 ANITA AVE  
BIG BEAR CITY, CA 92314

CURRENT OCCUPANT  
952 MICHAEL AVE  
BIG BEAR CITY, CA 92314

CURRENT OCCUPANT  
940 MICHAEL AVE  
BIG BEAR CITY, CA 92314

CURRENT OCCUPANT  
384 CINDERELLA DR  
BIG BEAR CITY, CA 92314

CURRENT OCCUPANT  
378 CINDERELLA DR  
BIG BEAR CITY, CA 92314

CURRENT OCCUPANT  
372 CINDERELLA DR  
BIG BEAR CITY, CA 92314

CURRENT OCCUPANT  
366 CINDERELLA DR  
BIG BEAR CITY, CA 92314

CURRENT OCCUPANT  
343 CINDERELLA DR  
BIG BEAR CITY, CA 92314

CURRENT OCCUPANT  
349 CINDERELLA DR  
BIG BEAR CITY, CA 92314

CURRENT OCCUPANT  
355 CINDERELLA DR  
BIG BEAR CITY, CA 92314

CURRENT OCCUPANT  
330 CURLY DR  
BIG BEAR CITY, CA 92314

CURRENT OCCUPANT  
1017 MICHAEL AVE  
BIG BEAR CITY, CA 92314

CURRENT OCCUPANT  
1018 PETER AVE  
BIG BEAR CITY, CA 92314

CURRENT OCCUPANT  
1011 MICHAEL AVE  
BIG BEAR CITY, CA 92314

CURRENT OCCUPANT  
1008 MICHAEL AVE  
BIG BEAR CITY, CA 92314

CURRENT OCCUPANT  
1116 MICHAEL AVE  
BIG BEAR CITY, CA 92314

CURRENT OCCUPANT  
1012 MICHAEL AVE  
BIG BEAR CITY, CA 92314

CURRENT OCCUPANT  
1105 ANITA AVE  
BIG BEAR CITY, CA 92314

CURRENT OCCUPANT  
1100 MICHAEL AVE  
BIG BEAR CITY, CA 92314

CURRENT OCCUPANT  
1117 ANITA AVE  
BIG BEAR CITY, CA 92314

CURRENT OCCUPANT  
201 NORTH SHORE DR  
BIG BEAR CITY, CA 92314

CURRENT OCCUPANT  
205 NORTH SHORE DR  
BIG BEAR CITY, CA

CURRENT OCCUPANT  
1108 ANITA AVE  
BIG BEAR CITY, CA 92314

CURRENT OCCUPANT  
1112 ANITA AVE  
BIG BEAR CITY, CA 92314

CURRENT OCCUPANT  
1116 ANITA AVE  
BIG BEAR CITY, CA 92314

CURRENT OCCUPANT  
1120 ANITA AVE  
BIG BEAR CITY, CA 92314

CURRENT OCCUPANT  
1124 ANITA AVE  
BIG BEAR CITY, CA 92314

CURRENT OCCUPANT  
1128 ANITA AVE  
BIG BEAR CITY, CA 92314

CURRENT OCCUPANT  
1129 MYRTLE AVE  
BIG BEAR CITY, CA 92314

CURRENT OCCUPANT  
1117 MYRTLE AVE  
BIG BEAR CITY, CA 92314

CURRENT OCCUPANT  
1113 MYRTLE AVE  
BIG BEAR CITY, CA 92314

CURRENT OCCUPANT  
1109 MYRTLE AVE  
BIG BEAR CITY, CA 92314

CURRENT OCCUPANT  
1101 MYRTLE AVE  
BIG BEAR CITY, CA 92314

CURRENT OCCUPANT  
1105 MYRTLE AVE  
BIG BEAR CITY, CA 92314

CURRENT OCCUPANT  
213 NORTH SHORE DR  
BIG BEAR CITY, CA 92314

CURRENT OCCUPANT  
163 N SHORE DR  
BIG BEAR CITY, CA 92314

CURRENT OCCUPANT  
1104 MYRTLE AVE  
BIG BEAR CITY, CA 92314

CURRENT OCCUPANT  
1116 MYRTLE AVE  
BIG BEAR CITY, CA 92314

CURRENT OCCUPANT  
1124 MYRTLE AVE  
BIG BEAR CITY, CA 92314

CURRENT OCCUPANT  
1126 MYRTLE AVE  
BIG BEAR CITY, CA 92314

CURRENT OCCUPANT  
1125 GREENWAY DR  
BIG BEAR CITY, CA 92314

CURRENT OCCUPANT  
1121 GREENWAY DR  
BIG BEAR CITY, CA 92314

CURRENT OCCUPANT  
1050 MYRTLE AVE  
BIG BEAR CITY, CA 92314

CURRENT OCCUPANT  
158 E NORTH SHORE DR  
BIG BEAR CITY, CA 92314

CURRENT OCCUPANT  
154 W NORTH SHORE DR  
BIG BEAR CITY, CA 92314

CURRENT OCCUPANT  
304 ZACA RD  
BIG BEAR CITY, CA 92314

CURRENT OCCUPANT  
101 E NORTH SHORE DR  
BIG BEAR CITY, CA 92314

CURRENT OCCUPANT  
105 NORTH SHORE DR  
BIG BEAR CITY, CA 92314

CURRENT OCCUPANT  
113 W NORTH SHORE DR  
BIG BEAR CITY, CA 92314

CURRENT OCCUPANT  
1114 GREENWAY DR  
BIG BEAR CITY, CA 92314

CURRENT OCCUPANT  
1116 GREENWAY DR  
BIG BEAR CITY, CA 92314

CURRENT OCCUPANT  
1110 SIERRA AVE  
BIG BEAR CITY, CA 92314

CURRENT OCCUPANT  
101 NORTH SHORE DR  
BIG BEAR CITY, CA

CURRENT OCCUPANT  
109 E NORTH SHORE DR  
BIG BEAR CITY, CA 92314

CURRENT OCCUPANT  
1100 SIERRA AVE  
BIG BEAR CITY, CA 92314

CURRENT OCCUPANT  
100 NORTH SHORE DR  
BIG BEAR CITY, CA 92314

CURRENT OCCUPANT  
1085 SEQUOIA DR  
BIG BEAR CITY, CA 92314

CURRENT OCCUPANT  
1073 SEQUOIA DR  
BIG BEAR CITY, CA 92314

CURRENT OCCUPANT  
1069 SEQUOIA DR  
BIG BEAR CITY, CA 92314

CURRENT OCCUPANT  
1074 SIERRA AVE  
BIG BEAR CITY, CA 92314

CURRENT OCCUPANT  
1076 SIERRA AVE  
BIG BEAR CITY, CA 92314

CURRENT OCCUPANT  
1080 SIERRA AVE  
BIG BEAR CITY, CA 92314

CURRENT OCCUPANT  
110 NORTH SHORE DR  
BIG BEAR CITY, CA 92314

CURRENT OCCUPANT  
108 E NORTH SHORE DR  
BIG BEAR CITY, CA 92314

CURRENT OCCUPANT  
1081 SEQUOIA DR  
BIG BEAR CITY, CA 92314

CURRENT OCCUPANT  
1077 SEQUOIA DR  
BIG BEAR CITY, CA 92314

CURRENT OCCUPANT  
1014 ANITA AVE  
BIG BEAR CITY, CA 92314

CURRENT OCCUPANT  
1028 ANITA AVE  
BIG BEAR CITY, CA 92314

CURRENT OCCUPANT  
208 E NORTH SHORE DR  
BIG BEAR CITY, CA 92314

CURRENT OCCUPANT  
1039 MYRTLE AVE  
BIG BEAR CITY, CA 92314

CURRENT OCCUPANT  
1033 MYRTLE AVE  
BIG BEAR CITY, CA 92314

CURRENT OCCUPANT  
1018 ANITA AVE  
BIG BEAR CITY, CA 92314

CURRENT OCCUPANT  
1024 ANITA AVE  
BIG BEAR CITY, CA 92314

CURRENT OCCUPANT  
1010 ANITA AVE  
BIG BEAR CITY, CA 92314

CURRENT OCCUPANT  
1030 MYRTLE AVE  
BIG BEAR CITY, CA 92314

CURRENT OCCUPANT  
1036 MYRTLE AVE  
BIG BEAR CITY, CA 92314

CURRENT OCCUPANT  
1045 GREENWAY DR  
BIG BEAR CITY, CA 92314

CURRENT OCCUPANT  
1041 GREENWAY DR  
BIG BEAR CITY, CA 92314

CURRENT OCCUPANT  
1033 GREENWAY DR  
BIG BEAR CITY, CA 92314

CURRENT OCCUPANT  
246 LOFTY VIEW DR  
BIG BEAR CITY, CA 92314

CURRENT OCCUPANT  
1043 SIERRA AVE  
BIG BEAR CITY, CA 92314

CURRENT OCCUPANT  
1041 SIERRA AVE  
BIG BEAR CITY, CA 92314

CURRENT OCCUPANT  
1033 SIERRA AVE  
BIG BEAR CITY, CA 92314

CURRENT OCCUPANT  
1025 SIERRA AVE  
BIG BEAR CITY, CA 92314

CURRENT OCCUPANT  
1018 GREENWAY DR  
BIG BEAR CITY, CA 92314

CURRENT OCCUPANT  
1048 SIERRA AVE  
BIG BEAR CITY, CA 92314

CURRENT OCCUPANT  
1060 SIERRA AVE  
BIG BEAR CITY, CA 92314

CURRENT OCCUPANT  
1058 SIERRA AVE  
BIG BEAR CITY, CA 92314

CURRENT OCCUPANT  
1057 SEQUOIA DR  
BIG BEAR CITY, CA 92314

CURRENT OCCUPANT  
1061 SEQUOIA DR  
BIG BEAR CITY, CA 92314

CURRENT OCCUPANT  
1133 BARRANCA BLVD  
BIG BEAR CITY, CA 92314

CURRENT OCCUPANT  
1009 W NORTH SHORE DR  
BIG BEAR CITY, CA 92314

CURRENT OCCUPANT  
1025 W NORTH SHORE DR  
BIG BEAR CITY, CA 92314

CURRENT OCCUPANT  
1033 W NORTH SHORE DR  
BIG BEAR CITY, CA 92314

CURRENT OCCUPANT  
1041 W NORTH SHORE DR  
BIG BEAR CITY, CA 92314

CURRENT OCCUPANT  
1049 W NORTH SHORE DR  
BIG BEAR CITY, CA 92314

CURRENT OCCUPANT  
1057 W NORTH SHORE DR  
BIG BEAR CITY, CA 92314

CURRENT OCCUPANT  
1113 W NORTH SHORE DR  
BIG BEAR CITY, CA 92314

CURRENT OCCUPANT  
1129 W NORTH SHORE DR  
BIG BEAR CITY, CA 92314

CURRENT OCCUPANT  
378 SITES WAY  
BIG BEAR CITY, CA 92314

CURRENT OCCUPANT  
1122 ROCKY MOUNTAIN RD  
BIG BEAR CITY, CA 92314

CURRENT OCCUPANT  
1114 ROCKY MOUNTAIN RD  
BIG BEAR CITY, CA 92314

CURRENT OCCUPANT  
1106 ROCKY MOUNTAIN RD  
BIG BEAR CITY, CA 92314

CURRENT OCCUPANT  
1098 ROCKY MOUNTAIN RD  
BIG BEAR CITY, CA 92314

CURRENT OCCUPANT  
1066 ROCKY MOUNTAIN RD  
BIG BEAR CITY, CA 92314

CURRENT OCCUPANT  
1058 ROCKY MOUNTAIN RD  
BIG BEAR CITY, CA 92314

CURRENT OCCUPANT  
1034 ROCKY MOUNTAIN RD  
BIG BEAR CITY, CA 92314

CURRENT OCCUPANT  
1050 ROCKY MOUNTAIN RD  
BIG BEAR CITY, CA 92314

CURRENT OCCUPANT  
1004 EAGLE MOUNTAIN DR  
BIG BEAR CITY, CA 92314

CURRENT OCCUPANT  
1006 EAGLE MOUNTAIN DR  
BIG BEAR CITY, CA 92314

CURRENT OCCUPANT  
1008 EAGLE MTN. DR  
BIG BEAR CITY, CA 92314

CURRENT OCCUPANT  
1012 EAGLE MTN. DR  
BIG BEAR CITY, CA 92314

CURRENT OCCUPANT  
1016 EAGLE MOUNTAIN DR  
BIG BEAR CITY, CA 92314

CURRENT OCCUPANT  
1015 EAGLE MOUNTAIN DR  
BIG BEAR CITY, CA 92314

CURRENT OCCUPANT  
1009 EAGLE MOUNTAIN DR  
BIG BEAR CITY, CA 92314

CURRENT OCCUPANT  
1031 ROCKY MOUNTAIN RD  
BIG BEAR CITY, CA 92314

CURRENT OCCUPANT  
1047 ROCKY MOUNTAIN RD  
BIG BEAR CITY, CA 92314

CURRENT OCCUPANT  
1055 ROCKY MOUNTAIN RD  
BIG BEAR CITY, CA 92314

CURRENT OCCUPANT  
370 SITES WAY  
BIG BEAR CITY, CA 92314

CURRENT OCCUPANT  
1014 MT WHITNEY DR  
BIG BEAR CITY, CA 92314

CURRENT OCCUPANT  
1019 MT WHITNEY DR  
BIG BEAR CITY, CA 92314

CURRENT OCCUPANT  
1015 MT WHITNEY DR  
BIG BEAR CITY, CA 92314

CURRENT OCCUPANT  
1011 MT WHITNEY DR  
BIG BEAR CITY, CA 92314

CURRENT OCCUPANT  
1083 ROCKY MOUNTAIN RD  
BIG BEAR CITY, CA 92314

CURRENT OCCUPANT  
1010 PINE MOUNTAIN DR  
BIG BEAR CITY, CA 92314

CURRENT OCCUPANT  
1015 PINE MOUNTAIN DR  
BIG BEAR CITY, CA 92314

CURRENT OCCUPANT  
1011 PINE MOUNTAIN DR  
BIG BEAR CITY, CA 92314

CURRENT OCCUPANT  
1117 ROCKY MOUNTAIN RD  
BIG BEAR CITY, CA 92314

CURRENT OCCUPANT  
1005 WHISPERING FOREST DR  
BIG BEAR CITY, CA 92314

CURRENT OCCUPANT  
1003 WHISPERING FOREST DR  
BIG BEAR CITY, CA 92314

CURRENT OCCUPANT  
1000 EAGLE MOUNTAIN RD  
BIG BEAR CITY, CA 92314

CURRENT OCCUPANT  
994 BEAR MOUNTAIN RD  
BIG BEAR CITY, CA 92314

CURRENT OCCUPANT  
986 FEATHER MT DR  
BIG BEAR CITY, CA 92314

CURRENT OCCUPANT  
990 FEATHER MOUNTAIN DR  
BIG BEAR CITY, CA 92314

CURRENT OCCUPANT  
992 FEATHER MTN DR  
BIG BEAR CITY, CA 92314

CURRENT OCCUPANT  
994 FEALTER MOUNTAIN DR  
BIG BEAR CITY, CA 92314

CURRENT OCCUPANT  
996 FEATHER MOUNTAIN DR  
BIG BEAR CITY, CA 92314

CURRENT OCCUPANT  
1000 FEATHER MOUNTAIN DR  
BIG BEAR CITY, CA 92314

CURRENT OCCUPANT  
1008 WHITE MOUNTAIN RD  
BIG BEAR CITY, CA 92314

CURRENT OCCUPANT  
1006 WHITE MTN RD  
BIG BEAR CITY, CA 92314

CURRENT OCCUPANT  
1004 WHITE MOUNTAIN RD  
BIG BEAR CITY, CA 92314

CURRENT OCCUPANT  
1002 WHITE MOUNTAIN RD  
BIG BEAR CITY, CA 92314

CURRENT OCCUPANT  
720 NORTH SHORE DR  
BIG BEAR CITY, CA 92314

CURRENT OCCUPANT  
945 BEAR MOUNTAIN RD  
BIG BEAR CITY, CA 92314

CURRENT OCCUPANT  
961 BEAR MOUNTAIN RD  
BIG BEAR CITY, CA 92314

CURRENT OCCUPANT  
1013 WHITE MOUNTAIN RD  
BIG BEAR CITY, CA 92314

CURRENT OCCUPANT  
1009 WHITE MOUNTAIN RD  
BIG BEAR CITY, CA 92314

CURRENT OCCUPANT  
1007 WHITE MOUNTAIN DR  
BIG BEAR CITY, CA 92314

CURRENT OCCUPANT  
1008 WHISPERING FOREST  
BIG BEAR CITY, CA 92314

CURRENT OCCUPANT  
1014 WHISPERING FOREST DR  
BIG BEAR CITY, CA 92314

CURRENT OCCUPANT  
1020 WHISPERING FOREST DR  
BIG BEAR CITY, CA 92314

CURRENT OCCUPANT  
1010 WHITE MOUNTAIN RD  
BIG BEAR CITY, CA 92314

CURRENT OCCUPANT  
1012 WHITE MOUNTAIN RD  
BIG BEAR CITY, CA 92314

CURRENT OCCUPANT  
1014 WHITE MOUNTAIN RD  
BIG BEAR CITY, CA 92314

CURRENT OCCUPANT  
1018 WHITE MTN RD  
BIG BEAR CITY, CA 92314

CURRENT OCCUPANT  
1006 FEATHER MOUNTAIN DR  
BIG BEAR CITY, CA 92314

CURRENT OCCUPANT  
1012 FEATHER MOUNTAIN DR  
BIG BEAR CITY, CA 92314

CURRENT OCCUPANT  
1018 FEATHER MOUNTAIN DR  
BIG BEAR CITY, CA 92314

CURRENT OCCUPANT  
WHISPERING FOREST DR  
BIG BEAR CITY, CA 92314

CURRENT OCCUPANT  
1011 WHISPERING FOREST DR  
BIG BEAR CITY, CA 92315

CURRENT OCCUPANT  
1008 GLEN MOUNTAIN DR  
BIG BEAR CITY, CA 92314

CURRENT OCCUPANT  
1014 GLEN MOUNTAIN RD  
BIG BEAR CITY, CA 92314

CURRENT OCCUPANT  
1022 GLEN MOUNTAIN RD  
BIG BEAR CITY, CA 92314

CURRENT OCCUPANT  
1028 GLEN MOUNTAIN DR  
BIG BEAR CITY, CA 92314

CURRENT OCCUPANT  
1027 FEATHER MT DR  
BIG BEAR CITY, CA 92314



CURRENT OCCUPANT  
1019 FEATHER MTN DR  
BIG BEAR CITY, CA 92314

CURRENT OCCUPANT  
1013 FEATHER MOUNTAIN DR  
BIG BEAR CITY, CA 92314

CURRENT OCCUPANT  
1005 FEATHER MOUNTAIN DR  
BIG BEAR CITY, CA 92314

CURRENT OCCUPANT  
960 BEAR MOUNTAIN RD  
BIG BEAR CITY, CA 92314

CURRENT OCCUPANT  
944 BEAR MOUNTAIN RD  
BIG BEAR CITY, CA 92314

CURRENT OCCUPANT  
930 BEAR MOUNTAIN RD  
BIG BEAR CITY, CA 92314

CURRENT OCCUPANT  
912 BEAR MTN RD  
BIG BEAR CITY, CA 92314

CURRENT OCCUPANT  
1021 GLEN MTN RD  
BIG BEAR CITY, CA 92314

CURRENT OCCUPANT  
1013 GLEN MOUNTAIN DR  
BIG BEAR CITY, CA 92314

CURRENT OCCUPANT  
989 FEATHER MTN DR  
BIG BEAR CITY, CA 92314

CURRENT OCCUPANT  
1254 PANARAMA DR  
BIG BEAR CITY, CA 92314

CURRENT OCCUPANT  
391 MONTCLAIR DR COM A  
BIG BEAR CITY, CA 92314

CURRENT OCCUPANT  
1252 PANORAMA DR  
BIG BEAR CITY, CA 92314

CURRENT OCCUPANT  
1300 BARRANCA BLVD  
BIG BEAR CITY, CA 92314

CURRENT OCCUPANT  
1304 BARRANCA BLVD  
BIG BEAR CITY, CA 92314

CURRENT OCCUPANT  
1308 BARRANCA BLVD  
BIG BEAR CITY, CA 92314

CURRENT OCCUPANT  
1312 BARRANCA BLVD  
BIG BEAR CITY, CA 92314

CURRENT OCCUPANT  
1325 E COUNTRY CLUB DR  
BIG BEAR CITY, CA 92314

CURRENT OCCUPANT  
1317 E COUNTRY CLUB BLVD  
BIG BEAR CITY, CA 92314

CURRENT OCCUPANT  
1313 E COUNTRY CLUB BLVD  
BIG BEAR CITY, CA 92314

CURRENT OCCUPANT  
1309 E COUNTRY CLUB BLVD  
BIG BEAR CITY, CA 92314

CURRENT OCCUPANT  
1305 E COUNTRY CLUB BLVD  
BIG BEAR CITY, CA 92314

CURRENT OCCUPANT  
1301 E COUNTRY CLUB BLVD  
BIG BEAR CITY, CA 92314

CURRENT OCCUPANT  
1304 E COUNTRY CLUB BLVD  
BIG BEAR CITY, CA 92314

CURRENT OCCUPANT  
1308 E COUNTRY CLUB BLVD  
BIG BEAR CITY, CA 92314

CURRENT OCCUPANT  
1324 E COUNTRY CLUB BLVD  
BIG BEAR CITY, CA 92314

CURRENT OCCUPANT  
1325 SHAY RD  
BIG BEAR CITY, CA 92314

CURRENT OCCUPANT  
1317 SHAY RD  
BIG BEAR CITY, CA 92314

CURRENT OCCUPANT  
1313 SHAY RD  
BIG BEAR CITY, CA 92314

CURRENT OCCUPANT  
1305 SHAY RD  
BIG BEAR CITY, CA 92314

CURRENT OCCUPANT  
1303 SHAY RD  
BIG BEAR CITY, CA 92314

CURRENT OCCUPANT  
1301 E BIG BEAR BLVD  
BIG BEAR CITY, CA 92314

CURRENT OCCUPANT  
1221 E BIG BEAR BLVD  
BIG BEAR CITY, CA 92314

CURRENT OCCUPANT  
1321 E BIG BEAR BLVD  
BIG BEAR CITY, CA 92314

CURRENT OCCUPANT  
1317 E BIG BEAR BLVD  
BIG BEAR CITY, CA 92314

CURRENT OCCUPANT  
1313 E BIG BEAR BLVD  
BIG BEAR CITY, CA 92314

CURRENT OCCUPANT  
1309 E BIG BEAR BLVD  
BIG BEAR CITY, CA 92314

CURRENT OCCUPANT  
1305 E BIG BEAR BLVD  
BIG BEAR CITY, CA 92314

CURRENT OCCUPANT  
200 MANN DR  
BIG BEAR CITY, CA 92314

CURRENT OCCUPANT  
140 MANN ST  
BIG BEAR CITY, CA 92314

CURRENT OCCUPANT  
136 MANN DR  
BIG BEAR CITY, CA 92314

CURRENT OCCUPANT  
128 MANN DR  
BIG BEAR CITY, CA 92314

CURRENT OCCUPANT  
1250 PANORAMA DR  
BIG BEAR CITY, CA 92314

CURRENT OCCUPANT  
105 GREEN SPOT BLVD  
BIG BEAR CITY, CA 92314

CURRENT OCCUPANT  
1248 PANORAMA DR  
BIG BEAR CITY, CA 92314

CURRENT OCCUPANT  
117 GREENSPOT RD  
BIG BEAR CITY, CA 92314

CURRENT OCCUPANT  
201 GREENSPOT RD  
BIG BEAR CITY, CA 92314

CURRENT OCCUPANT  
1237 MANN DR  
BIG BEAR CITY, CA 92314

CURRENT OCCUPANT  
1241 MANN ST  
BIG BEAR CITY, CA 92314

CURRENT OCCUPANT  
1245 MANN ST  
BIG BEAR CITY, CA 92314

CURRENT OCCUPANT  
1238 MALABAR CT  
BIG BEAR CITY, CA 92314

CURRENT OCCUPANT  
1236 MALABAR CT  
BIG BEAR CITY, CA 92314

CURRENT OCCUPANT  
116 GREENSPOT RD  
BIG BEAR CITY, CA 92314

CURRENT OCCUPANT  
104 GREENSPOT BLVD  
BIG BEAR CITY, CA 92314

CURRENT OCCUPANT  
1300 E BIG BEAR BLVD  
BIG BEAR CITY, CA 92314

CURRENT OCCUPANT  
1304 E BIG BEAR BLVD  
BIG BEAR CITY, CA 92314

CURRENT OCCUPANT  
1308 E BIG BEAR BLVD  
BIG BEAR CITY, CA 92314

CURRENT OCCUPANT  
1312 E BIG BEAR BLVD  
BIG BEAR CITY, CA 92314

CURRENT OCCUPANT  
1342 E BIG BEAR BLVD  
BIG BEAR CITY, CA 92314

CURRENT OCCUPANT  
1320 E BIG BEAR BLVD  
BIG BEAR CITY, CA 92314

CURRENT OCCUPANT  
1316 E BIG BEAR BLVD  
BIG BEAR CITY, CA 92314

CURRENT OCCUPANT  
1330 E BIG BEAR BLVD  
BIG BEAR CITY, CA 92314

CURRENT OCCUPANT  
108 GREENSPOT BLVD  
BIG BEAR CITY, CA 92314

CURRENT OCCUPANT  
1253 PANORAMA DR  
BIG BEAR CITY, CA 92314

CURRENT OCCUPANT  
208 GREENSPOT BLVD  
BIG BEAR CITY, CA 92314

CURRENT OCCUPANT  
204 GREENSPOT RD  
BIG BEAR CITY, CA 92314

CURRENT OCCUPANT  
1328 MALABAR WAY  
BIG BEAR CITY, CA 92314

CURRENT OCCUPANT  
1322 MALABAR WAY  
BIG BEAR CITY, CA 92314

CURRENT OCCUPANT  
1316 MALABAR WAY  
BIG BEAR CITY, CA 92314

CURRENT OCCUPANT  
1310 MALABAR WAY  
BIG BEAR CITY, CA 92314

CURRENT OCCUPANT  
1304 MALABAR WAY  
BIG BEAR CITY, CA 92314

CURRENT OCCUPANT  
265 LOFTY VIEW DR  
BIG BEAR CITY, CA 92314

CURRENT OCCUPANT  
196 TURLOCK DR  
BIG BEAR CITY, CA 92314

CURRENT OCCUPANT  
198 TURLOCK DR  
BIG BEAR CITY, CA 92314

CURRENT OCCUPANT  
1300 MALABAR WAY  
BIG BEAR CITY, CA 92314

CURRENT OCCUPANT  
1332 MALABAR WAY  
BIG BEAR CITY, CA 92314

CURRENT OCCUPANT  
209 GREENSPOT RD  
BIG BEAR CITY, CA 92314

CURRENT OCCUPANT  
213 GREENSPOT RD  
BIG BEAR CITY, CA 92314

CURRENT OCCUPANT  
217 GREENSPOT BLVD  
BIG BEAR CITY, CA 92314

CURRENT OCCUPANT  
245 GREENSPOT BLVD  
BIG BEAR CITY, CA 92314

CURRENT OCCUPANT  
249 GREENSPOT DR  
BIG BEAR CITY, CA 92314

CURRENT OCCUPANT  
244 MANN DR  
BIG BEAR CITY, CA 92314

CURRENT OCCUPANT  
232 MANN DR  
BIG BEAR CITY, CA 92314

CURRENT OCCUPANT  
224 MANN DR  
BIG BEAR CITY, CA 92314

CURRENT OCCUPANT  
220 MANN DR  
BIG BEAR CITY, CA 92314

CURRENT OCCUPANT  
216 MANN DR  
BIG BEAR CITY, CA 92314

CURRENT OCCUPANT  
268 GREENSPOT RD  
BIG BEAR CITY, CA 92314

CURRENT OCCUPANT  
288 LOFTY VIEW DR  
BIG BEAR CITY, CA 92314

CURRENT OCCUPANT  
236 GREENSPOT RD  
BIG BEAR CITY, CA 92314

CURRENT OCCUPANT  
216 GREENSPOT BLVD  
BIG BEAR CITY, CA 92314

CURRENT OCCUPANT  
244 GREENSPOT RD  
BIG BEAR LAKE, CA 92315

CURRENT OCCUPANT  
1237 MALABAR CT  
BIG BEAR CITY, CA 92314

CURRENT OCCUPANT  
1239 MALABAR CT  
BIG BEAR CITY, CA 92314

CURRENT OCCUPANT  
203 MANN DR  
BIG BEAR CITY, CA 92314

CURRENT OCCUPANT  
211 MANN DR  
BIG BEAR CITY, CA 92314

CURRENT OCCUPANT  
1240 PINE LN  
BIG BEAR CITY, CA 92314

CURRENT OCCUPANT  
1236 PINE LN  
BIG BEAR CITY, CA 92314

CURRENT OCCUPANT  
1242 PINE LN  
BIG BEAR CITY, CA 92314

CURRENT OCCUPANT  
1246 KAYAH DR  
BIG BEAR CITY, CA 92314

CURRENT OCCUPANT  
1244 KAYAH DR  
BIG BEAR CITY, CA 92314

CURRENT OCCUPANT  
1242 KAYAH DR  
BIG BEAR CITY, CA 92314

CURRENT OCCUPANT  
1243 PINE LN  
BIG BEAR CITY, CA 92314

CURRENT OCCUPANT  
1243 KAYAH DR  
BIG BEAR CITY, CA 92314

CURRENT OCCUPANT  
1245 KAYAH DR  
BIG BEAR CITY, CA 92314

CURRENT OCCUPANT  
1247 KAYAH DR  
BIG BEAR CITY, CA 92314

CURRENT OCCUPANT  
225 DUTCH WAY  
BIG BEAR CITY, CA 92314

CURRENT OCCUPANT  
229 DUTCH WAY  
BIG BEAR CITY, CA 92314

CURRENT OCCUPANT  
233 DUTCH WAY  
BIG BEAR CITY, CA 92314

CURRENT OCCUPANT  
237 DUTCH WAY  
BIG BEAR CITY, CA 92314

CURRENT OCCUPANT  
200 WHIPPLE DR  
BIG BEAR CITY, CA 92314

CURRENT OCCUPANT  
204 WHIPPLE DR  
BIG BEAR CITY, CA 92314

CURRENT OCCUPANT  
205 TURLOCK DR  
BIG BEAR CITY, CA 92314

CURRENT OCCUPANT  
209 TURLOCK DR  
BIG BEAR CITY, CA 92314

CURRENT OCCUPANT  
213 TURLOCK DR B  
BIG BEAR CITY, CA 92314

CURRENT OCCUPANT  
217 TURLOCK DR  
BIG BEAR CITY, CA 92314

CURRENT OCCUPANT  
221 TURLOCK DR  
BIG BEAR CITY, CA 92314

CURRENT OCCUPANT  
225 TURLOCK DR  
BIG BEAR CITY, CA 92314

CURRENT OCCUPANT  
229 TURLOCK DR  
BIG BEAR CITY, CA 92314

CURRENT OCCUPANT  
241 TURLOCK DR  
BIG BEAR CITY, CA 92314

CURRENT OCCUPANT  
245 TURLOCK DR  
BIG BEAR CITY, CA 92314

CURRENT OCCUPANT  
249 TURLOCK DR  
BIG BEAR CITY, CA 92314

CURRENT OCCUPANT  
257 TURLOCK DR  
BIG BEAR CITY, CA 92314

CURRENT OCCUPANT  
260 WHIPPLE DR  
BIG BEAR CITY, CA 92314

CURRENT OCCUPANT  
256 WHIPPLE DR  
BIG BEAR CITY, CA 92314

CURRENT OCCUPANT  
248 WHIPPLE DR  
BIG BEAR CITY, CA 92314

CURRENT OCCUPANT  
240 WHIPPLE DR  
BIG BEAR CITY, CA 92314

CURRENT OCCUPANT  
228 WHIPPLE DR  
BIG BEAR CITY, CA 92314

CURRENT OCCUPANT  
224 WHIPPLE DR  
BIG BEAR CITY, CA 92314

CURRENT OCCUPANT  
208 WHIPPLE DR  
BIG BEAR CITY, CA 92314

CURRENT OCCUPANT  
213 WHIPPLE ST  
BIG BEAR CITY, CA 92314

CURRENT OCCUPANT  
261 WHIPPLE DR  
BIG BEAR CITY, CA 92314

CURRENT OCCUPANT  
213 MUROC DR  
BIG BEAR CITY, CA 92314

CURRENT OCCUPANT  
217 MUROC DR  
BIG BEAR CITY, CA 92314

CURRENT OCCUPANT  
280 LOFTYVIEW DR  
BIG BEAR CITY, CA 92314

CURRENT OCCUPANT  
204 MUROC DR  
BIG BEAR CITY, CA 92314

CURRENT OCCUPANT  
277 GREENSPOT RD  
BIG BEAR CITY, CA 92314

CURRENT OCCUPANT  
289 GREENSPOT RD  
BIG BEAR CITY, CA 92314

CURRENT OCCUPANT  
273 GREENSPOT BLVD  
BIG BEAR CITY, CA 92314

CURRENT OCCUPANT  
1468 MALABAR WAY  
BIG BEAR CITY, CA 92314

CURRENT OCCUPANT  
209 DUTCH WAY  
BIG BEAR CITY, CA 92314

CURRENT OCCUPANT  
213 DUTCH WAY  
BIG BEAR CITY, CA 92314

CURRENT OCCUPANT  
284 STANFORD WAY  
BIG BEAR CITY, CA 92314

CURRENT OCCUPANT  
280 STANFORD WAY  
BIG BEAR CITY, CA 92314

CURRENT OCCUPANT  
274 LOFTY VIEW DR  
BIG BEAR CITY, CA 92314

CURRENT OCCUPANT  
217 DUTCH WAY  
BIG BEAR CITY, CA 92314

CURRENT OCCUPANT  
221 DUTCH WAY  
BIG BEAR CITY, CA 92314

CURRENT OCCUPANT  
308 DOWNEY DR  
BIG BEAR CITY, CA 92314

CURRENT OCCUPANT  
304 DOWNEY DR  
BIG BEAR CITY, CA 92314

CURRENT OCCUPANT  
300 DOWNEY DR  
BIG BEAR CITY, CA 92314

CURRENT OCCUPANT  
212 DUTCH WAY  
BIG BEAR CITY, CA 92314

CURRENT OCCUPANT  
305 BREWER WAY  
BIG BEAR CITY, CA 92314

CURRENT OCCUPANT  
309 BREWER WAY  
BIG BEAR CITY, CA 92314

CURRENT OCCUPANT  
313 BREWER WAY  
BIG BEAR CITY, CA 92314

CURRENT OCCUPANT  
317 BREWER WAY  
BIG BEAR CITY, CA 92314

CURRENT OCCUPANT  
301 SITES WAY  
BIG BEAR CITY, CA 92314

CURRENT OCCUPANT  
309 SITES WAY  
BIG BEAR CITY, CA 92314

CURRENT OCCUPANT  
317 SITES WAY  
BIG BEAR CITY, CA 92314

CURRENT OCCUPANT  
321 SITES WAY  
BIG BEAR CITY, CA 92314

CURRENT OCCUPANT  
313 GREENSPOT RD  
BIG BEAR CITY, CA 92314

CURRENT OCCUPANT  
317 GREENSPOT RD  
BIG BEAR CITY, CA 92314

CURRENT OCCUPANT  
321 GREENSPOT BLVD  
BIG BEAR CITY, CA 92314

CURRENT OCCUPANT  
325 GREENSPOT BLVD  
BIG BEAR CITY, CA 92314

CURRENT OCCUPANT  
329 GREENSPOT RD  
BIG BEAR CITY, CA 92314

CURRENT OCCUPANT  
337 GREENSPOT BLVD  
BIG BEAR CITY, CA 92314

CURRENT OCCUPANT  
341 GREENSPOT BLVD  
BIG BEAR CITY, CA 92314

CURRENT OCCUPANT  
357 GREENSPOT RD  
BIG BEAR CITY, CA 92314

CURRENT OCCUPANT  
364 MONTCLAIR DR  
BIG BEAR CITY, CA 92314

## Appendix B List of Preparers

---

The following personnel participated in the preparation of this Initial Study (IS):

### **California Department of Transportation**

Kourtney Graves – Associate Environmental Planner

Renetta Cloud – Senior Environmental Planner

Ashley Bowman – Environmental Planner/Archaeology

Chun-Sheng Wang – Associate Environmental Planner/Biology

Mario Mariotta – Associate Environmental Planner/Biology

Craig Wentworth – Senior Environmental Planner/Biology

Paul Phan – Senior Transportation Engineer/Environmental Engineering

### **ICF**

Brian Calvert – Principal Environmental Planner

Elizabeth Irvin – Senior Lead Editor

Johnnie Garcia – Geographic Information System Analyst

Laura Rocha – Senior Water Resources Specialist

Meagan Flacy – Water Resources

Youji Yasui – Environmental Planner



*This page intentionally left blank.*

# Appendix C Title VI Policy Statement

---

STATE OF CALIFORNIA—CALIFORNIA STATE TRANSPORTATION AGENCY

EDMUND G. BROWN Jr., Governor

## DEPARTMENT OF TRANSPORTATION

OFFICE OF THE DIRECTOR  
P.O. BOX 942873, MS-49  
SACRAMENTO, CA 94273-0001  
PHONE (916) 654-6130  
FAX (916) 653-5776  
TTY 711  
[www.dot.ca.gov](http://www.dot.ca.gov)



*Making Conservation  
a California Way of Life.*

April 2018

### NON-DISCRIMINATION POLICY STATEMENT

The California Department of Transportation, under Title VI of the Civil Rights Act of 1964, ensures *"No person in the United States shall, on the ground of race, color, or national origin, be excluded from participation in, be denied the benefits of, or be subjected to discrimination under any program or activity receiving federal financial assistance."*

Related federal statutes and state law further those protections to include sex, disability, religion, sexual orientation, and age.

For information or guidance on how to file a complaint, please visit the following web page:  
[http://www.dot.ca.gov/hq/bep/title\\_vi/t6\\_violated.htm](http://www.dot.ca.gov/hq/bep/title_vi/t6_violated.htm).

To obtain this information in an alternate format such as Braille or in a language other than English, please contact the California Department of Transportation, Office of Business and Economic Opportunity, 1823 14<sup>th</sup> Street, MS-79, Sacramento, CA 95811. Telephone (916) 324-8379, TTY 711, email [Title.VI@dot.ca.gov](mailto:Title.VI@dot.ca.gov), or visit the website [www.dot.ca.gov](http://www.dot.ca.gov).

A handwritten signature in blue ink, appearing to read "Laurie Berman".

LAURIE BERMAN  
Director

*"Provide a safe, sustainable, integrated and efficient transportation system  
to enhance California's economy and livability"*

*This page intentionally left blank.*

## Appendix D      Environmental Commitments Record

---

*This page intentionally left blank.*

Permit Type	Agency	Date Submitted	Date Received	Expiration	Fee	Notes	Permit Requirement Completed	
							Name	Date
1602	California Department of Fish & Wildlife							
401	Santa Ana Regional Water Quality Control Board							

Date of ECR: **March 14, 2019**

Date of ED:

**CEQA – Initial Study (IS)****March 14, 2019****NEPA – CE/CE 23 USC 326, Activity 2****October 26, 2018**

## ENVIRONMENTAL COMMITMENTS RECORD

### (SR-38 Reline or Replace Culverts Project)

**08—SBd—38****PM 47.5/59.4****EA 08-0G800****PN 0812000111****Environmental Generalist:****Kourtney Graves****(909)383-6324****Environmental****Const. Liaison:****John Stanton****(951)232-7585**

Project Phase:

☒ PA/ED (DED/FED)☐ PS&E Submittal \_\_\_\_\_ %☐ Construction☐ CEC/CCA

Avoidance, Minimization, and/or Mitigation Measures	Page # in Env. Doc. Or Permit	Environmental Analysis Source (Technical Study, Environmental Document, and/or Technical Discipline)	Responsible for Development and/or Implementation of Measure	Timing/ Phase	If applicable, corresponding construction provision: (standard, special, non-standard)	Action(s) Taken to Implement Measure/if checked No, add Explanation here	PS&E Task Completed	Construction Task Completed	Environmental Compliance	
							Date / Initials	Date / Initials	YES	NO
BIOLOGICAL RESOURCES										
BIO-1: A pre-construction survey for listed plants will be performed by the Contractor-supplied biologist. If any listed plants are found within the project impact area, the plants will be flagged and avoided.	59	Natural Environmental Study (Minimal Impacts) [Oct. 2018]	Environmental biological Studies/ Contractor Supplied biologist/ Maintenance/ Design/	Final Design, Construction						

Date of ECR: **March 14, 2019**  
 Date of ED:  
**CEQA – Initial Study (IS)**  
**March 14, 2019**  
**NEPA – CE/CE 23 USC 326, Activity 2**  
**October 26, 2018**

## ENVIRONMENTAL COMMITMENTS RECORD

### (SR-38 Reline or Replace Culverts Project)

**08—SBd—38**  
**PM 47.5/59.4**

**EA 08-0G800**  
**PN 0812000111**

**Environmental Generalist:**  
**Kourtney Graves**  
**(909)383-6324**

**Environmental**  
**Const. Liaison:**  
**John Stanton**  
**(951)232-7585**

Project Phase:  
☒ PA/ED (DED/FED)  
☐ PS&E Submittal \_\_\_\_\_ %  
☐ Construction  
☐ CEC/CCA

Avoidance, Minimization, and/or Mitigation Measures	Page # in Env. Doc. Or Permit	Environmental Analysis Source (Technical Study, Environmental Document, and/or Technical Discipline)	Responsible for Development and/or Implementation of Measure	Timing/ Phase	If applicable, corresponding construction provision: (standard, special, non-standard)	Action(s) Taken to Implement Measure/if checked No, add Explanation here	PS&E Task Completed	Construction Task Completed	Environmental Compliance	
							Date / Initials	Date / Initials	YES	NO
			Resident Engineer / Contractor							
<b>BIO-2:</b> The project will have a Planting Plan and will be seeded with native vegetation. It is expected that the Regional Water Quality Control Board will require mitigation which will be finalized when the Section 401 permit is obtained.	59	NES(MI) [Oct. 2018]	Environmental biological Studies/ Maintenance/ Design/ Resident Engineer/ Contractor	Final Design, Construction						
<b>BIO-3:</b> A pre-construction survey for nesting birds will be done by the Contractor-supplied biologist. If nesting birds are found, they will be flagged and avoided.	59	NES(MI) [Oct. 2018]	Environmental biological Studies/ Contractor Supplied biologist/ Maintenance/ Design/ Resident	Final Design, Construction						

Date of ECR: **March 14, 2019**  
 Date of ED:  
**CEQA – Initial Study (IS)**  
**March 14, 2019**  
**NEPA – CE/CE 23 USC 326, Activity 2**  
**October 26, 2018**

## ENVIRONMENTAL COMMITMENTS RECORD

### (SR-38 Reline or Replace Culverts Project)

**08—SBd—38**  
**PM 47.5/59.4**

**EA 08-0G800**  
**PN 0812000111**

**Environmental Generalist:**  
**Kourtney Graves**  
**(909)383-6324**

**Environmental**  
**Const. Liaison:**  
**John Stanton**  
**(951)232-7585**

Project Phase:  
☒ PA/ED (DED/FED)  
☐ PS&E Submittal \_\_\_\_\_ %  
☐ Construction  
☐ CEC/CCA

Avoidance, Minimization, and/or Mitigation Measures	Page # in Env. Doc. Or Permit	Environmental Analysis Source (Technical Study, Environmental Document, and/or Technical Discipline)	Responsible for Development and/or Implementation of Measure	Timing/ Phase	If applicable, corresponding construction provision: (standard, special, non-standard)	Action(s) Taken to Implement Measure/if checked No, add Explanation here	PS&E Task Completed	Construction Task Completed	Environmental Compliance	
							Date / Initials	Date / Initials	YES	NO
			Engineer / Contractor							
<b>BIO-4:</b> Project construction will avoid the nesting season (February to September). If the project cannot avoid the nesting season, a pre-construction survey for nesting birds will be done by the contractor-supplied biologist. If nesting birds are found, a 300-foot buffer will be established around each nest and it will be flagged and avoided. If construction must take place within the 300-foot buffer, a Contractor-supplied biological monitor will take steps to ensure construction activities are not disturbing or disrupting nesting activities. The Contractor-supplied biologist will devise	59	NES(MI) [Oct. 2018]	Environmental biological Studies/ Contractor Supplied biologist/ Maintenance/ Design/ Resident Engineer/ Contractor	Final Design, Construction						



Date of ECR: **March 14, 2019**  
 Date of ED:  
**CEQA – Initial Study (IS)**  
**March 14, 2019**  
**NEPA – CE/CE 23 USC 326, Activity 2**  
**October 26, 2018**

## ENVIRONMENTAL COMMITMENTS RECORD

### (SR-38 Reline or Replace Culverts Project)

**08—SBd—38**  
**PM 47.5/59.4**

**EA 08-0G800**  
**PN 0812000111**

**Environmental Generalist:**  
**Kourtney Graves**  
**(909)383-6324**

**Environmental**  
**Const. Liaison:**  
**John Stanton**  
**(951)232-7585**

Project Phase:  
☒ PA/ED (DED/FED)  
☐ PS&E Submittal \_\_\_\_\_ %  
☐ Construction  
☐ CEC/CCA

Avoidance, Minimization, and/or Mitigation Measures	Page # in Env. Doc. Or Permit	Environmental Analysis Source (Technical Study, Environmental Document, and/or Technical Discipline)	Responsible for Development and/or Implementation of Measure	Timing/ Phase	If applicable, corresponding construction provision: (standard, special, non-standard)	Action(s) Taken to Implement Measure/if checked No, add Explanation here	PS&E Task Completed	Construction Task Completed	Environmental Compliance	
							Date / Initials	Date / Initials	YES	NO
additional avoidance measures if it is determined construction activities are disturbing or disrupting nesting activities. If a federal or state listed bird species is found on site, state and federal regulatory agencies will be contacted to initiate Section 7 consultation.										
<b>BIO-5:</b> The Contractor-supplied biologist will provide worker safety and species awareness training. If any southern rubber boa are encountered on site, they will be monitored by the Contractor-supplied biologist and allowed to leave on its own accord.	59	NES(MI) [Oct. 2018]	Environmental biological Studies/ Contractor Supplied biologist/ Maintenance/ Design/ Resident Engineer/ Contractor	Final Design, Construction						

Date of ECR: **March 14, 2019**  
 Date of ED:  
**CEQA – Initial Study (IS)**  
**March 14, 2019**  
**NEPA – CE/CE 23 USC 326, Activity 2**  
**October 26, 2018**

## ENVIRONMENTAL COMMITMENTS RECORD

### (SR-38 Reline or Replace Culverts Project)

**08—SBd—38**  
**PM 47.5/59.4**

**EA 08-0G800**  
**PN 0812000111**

**Environmental Generalist:**  
**Kourtney Graves**  
**(909)383-6324**

**Environmental**  
**Const. Liaison:**  
**John Stanton**  
**(951)232-7585**

Project Phase:  
☒ PA/ED (DED/FED)  
☐ PS&E Submittal \_\_\_\_\_ %  
☐ Construction  
☐ CEC/CCA

Avoidance, Minimization, and/or Mitigation Measures	Page # in Env. Doc. Or Permit	Environmental Analysis Source (Technical Study, Environmental Document, and/or Technical Discipline)	Responsible for Development and/or Implementation of Measure	Timing/ Phase	If applicable, corresponding construction provision: (standard, special, non-standard)	Action(s) Taken to Implement Measure/if checked No, add Explanation here	PS&E Task Completed	Construction Task Completed	Environmental Compliance	
							Date / Initials	Date / Initials	YES	NO
HAZARDOUS WASTE/MATERIALS										
HAZ-1: Standard Special Provisions (SSP) 7-1.02K(6)(j)(iii) Earth materials containing lead and include bid items 070030 for a Lead Compliance Plan.	68	Initial Site Assessment (ISA) Checklist [10/26/2018]	Environmental Engineering/ Maintenance/ Design/ Resident Engineer/ Contractor	Final Design/ Construction	2018 Standard Special Provisions (SSP), 7-1.02 K(6)(j)(iii)					
HAZ-2: SSP 14-11.12 Remove yellow traffic stripe and pavement markings with hazardous waste residue.	68	(ISA) Checklist [10/26/18]	Environmental Engineering/ Maintenance/ Design/ Resident Engineer/ Contractor	Final Design, Construction	2018 Special Provisions (SSP) 14-11.12					

Date of ECR: **March 14, 2019**  
 Date of ED:  
**CEQA – Initial Study (IS)**  
**March 14, 2019**  
**NEPA – CE/CE 23 USC 326, Activity 2**  
**October 26, 2018**

## ENVIRONMENTAL COMMITMENTS RECORD

### (SR-38 Reline or Replace Culverts Project)

**08—SBd—38**  
**PM 47.5/59.4**

**EA 08-0G800**  
**PN 0812000111**

**Environmental Generalist:**  
**Kourtney Graves**  
**(909)383-6324**

**Environmental**  
**Const. Liaison:**  
**John Stanton**  
**(951)232-7585**

Project Phase:  
☒ PA/ED (DED/FED)  
☐ PS&E Submittal \_\_\_\_\_ %  
☐ Construction  
☐ CEC/CCA

Avoidance, Minimization, and/or Mitigation Measures	Page # in Env. Doc. Or Permit	Environmental Analysis Source (Technical Study, Environmental Document, and/or Technical Discipline)	Responsible for Development and/or Implementation of Measure	Timing/ Phase	If applicable, corresponding construction provision: (standard, special, non-standard)	Action(s) Taken to Implement Measure/if checked No, add Explanation here	PS&E Task Completed	Construction Task Completed	Environmental Compliance	
							Date / Initials	Date / Initials	YES	NO
<b>HAZ-3:</b> SSP 84-9.03C Remove traffic stripes and pavement markings containing lead.	68	(ISA) Checklist [10/26/18]	Environmental Engineering/ Maintenance/ Design/ Resident Engineer/ Contractor	Final Design, Construction	2018 Special Provisions (SSP) 84-9.03C					
<b>HAZ-4:</b> SSP 36-4 Containing lead and paint and thermoplastic. Requires a Lead Compliance Plan for removal when residue is definitely nonhazardous.	68	(ISA) Checklist [10/26/18]	Environmental Engineering/ Maintenance/ Design/ Resident Engineer/ Contractor	Final Design, Construction	2018 SSP 36-4					
<b><u>CULTURAL RESOURCES</u></b>										
<b>CR-1:</b> If buried cultural resources are encountered during Project activities,	61	Environmental Document	Environmental Cultural Studies/	Final Design, Construction						

Date of ECR: **March 14, 2019**  
 Date of ED:  
**CEQA – Initial Study (IS)**  
**March 14, 2019**  
**NEPA – CE/CE 23 USC 326, Activity 2**  
**October 26, 2018**

## ENVIRONMENTAL COMMITMENTS RECORD

### (SR-38 Reline or Replace Culverts Project)

**08—SBd—38**  
**PM 47.5/59.4**

**EA 08-0G800**  
**PN 0812000111**

**Environmental Generalist:**  
**Kourtney Graves**  
**(909)383-6324**

**Environmental**  
**Const. Liaison:**  
**John Stanton**  
**(951)232-7585**

Project Phase:  
☒ PA/ED (DED/FED)  
☐ PS&E Submittal \_\_\_\_\_ %  
☐ Construction  
☐ CEC/CCA

Avoidance, Minimization, and/or Mitigation Measures	Page # in Env. Doc. Or Permit	Environmental Analysis Source (Technical Study, Environmental Document, and/or Technical Discipline)	Responsible for Development and/or Implementation of Measure	Timing/ Phase	If applicable, corresponding construction provision: (standard, special, non-standard)	Action(s) Taken to Implement Measure/if checked No, add Explanation here	PS&E Task Completed	Construction Task Completed	Environmental Compliance	
							Date / Initials	Date / Initials	YES	NO
it is Caltrans policy that work stop in that area until a qualified archaeologist can evaluate the nature and significance of the find.			Maintenance/ Design/ Resident Engineer/ Contractor							
<b>CR-2:</b> In the event that human remains are found, the county coroner shall be notified and all construction activities within 60 feet of the discovery shall stop. Pursuant to Public Resources Code Section 5097.98, if the remains are thought to be Native American the coroner will notify the Native American Heritage Commission (NAHC) who will then notify the Most Likely Descendent (MLD). The person who discovered the remains will contact the District 8 Division of Environmental Planning;	61	Environmental Document	Environmental Cultural Studies/ Maintenance/ Design/ Resident Engineer/ Contractor	Final Design, Construction						

Date of ECR: **March 14, 2019**  
 Date of ED:  
**CEQA – Initial Study (IS)**  
**March 14, 2019**  
**NEPA – CE/CE 23 USC 326, Activity 2**  
**October 26, 2018**

## ENVIRONMENTAL COMMITMENTS RECORD

### (SR-38 Reline or Replace Culverts Project)

**08—SBd—38**  
**PM 47.5/59.4**

**EA 08-0G800**  
**PN 0812000111**

**Environmental Generalist:**  
**Kourtney Graves**  
**(909)383-6324**

**Environmental**  
**Const. Liaison:**  
**John Stanton**  
**(951)232-7585**

Project Phase:  
☒ PA/ED (DED/FED)  
☐ PS&E Submittal \_\_\_\_\_ %  
☐ Construction  
☐ CEC/CCA

Avoidance, Minimization, and/or Mitigation Measures	Page # in Env. Doc. Or Permit	Environmental Analysis Source (Technical Study, Environmental Document, and/or Technical Discipline)	Responsible for Development and/or Implementation of Measure	Timing/ Phase	If applicable, corresponding construction provision: (standard, special, non-standard)	Action(s) Taken to Implement Measure/if checked No, add Explanation here	PS&E Task Completed	Construction Task Completed	Environmental Compliance	
							Date / Initials	Date / Initials	YES	NO
Andrew Walters, DEBC: (909) 383-2647 and Gary Jones, DNAC: (909) 383-7505. Further provisions of PRC 5097.98 are to be followed as applicable.										
<b><u>WATER QUALITY</u></b>										
<b>WQ-1:</b> Prior to the start of construction, a SWPPP for reducing impacts on water quality shall be developed by the contractor, and approved by the Department.	77	Environmental Document	Environmental Engineering/ Maintenance/ Design/ Resident Engineer/ Contractor	Final Design, Pre-Construction						
<b>WQ-2:</b> The SWPPP control measures shall address the following categories: soil stabilization practices; sediment control practices; sediment	77	Environmental Document	Environmental Engineering/ Maintenance/ Design/	Final Design, Construction						

Date of ECR: **March 14, 2019**  
 Date of ED:  
**CEQA – Initial Study (IS)**  
**March 14, 2019**  
**NEPA – CE/CE 23 USC 326, Activity 2**  
**October 26, 2018**

## ENVIRONMENTAL COMMITMENTS RECORD

### (SR-38 Reline or Replace Culverts Project)

**08—SBd—38**  
**PM 47.5/59.4**

**EA 08-0G800**  
**PN 0812000111**

**Environmental Generalist:**  
**Kourtney Graves**  
**(909)383-6324**

**Environmental**  
**Const. Liaison:**  
**John Stanton**  
**(951)232-7585**

Project Phase:  
☒ PA/ED (DED/FED)  
☐ PS&E Submittal \_\_\_\_\_ %  
☐ Construction  
☐ CEC/CCA

Avoidance, Minimization, and/or Mitigation Measures	Page # in Env. Doc. Or Permit	Environmental Analysis Source (Technical Study, Environmental Document, and/or Technical Discipline)	Responsible for Development and/or Implementation of Measure	Timing/ Phase	If applicable, corresponding construction provision: (standard, special, non-standard)	Action(s) Taken to Implement Measure/if checked No, add Explanation here	PS&E Task Completed	Construction Task Completed	Environmental Compliance	
							Date / Initials	Date / Initials	YES	NO
tracking control practices; wind erosion control practices; and non-storm water management and waste management and disposal control practices.			Resident Engineer/ Contractor							
<b>WQ-3:</b> The contractor shall be required to comply with water pollution control provisions and SWPPP and conform to the requirements of the Department's Standard Specification Section 7-1.01G "Water Pollution," of the Standard Specifications.	77	Environmental Document	Environmental Engineering/ Maintenance/ Design/ Resident Engineer/ Contractor	Final Design, Construction						
<b>WQ-4:</b> If necessary, soil disturbed areas of the project site will be fully protected using soil stabilization and sediment control BMPs at the end of	77	Environmental Document	Environmental Engineering/ Maintenance/ Design/ Resident	Final Design, Construction						

Date of ECR: **March 14, 2019**  
 Date of ED:  
**CEQA – Initial Study (IS)**  
**March 14, 2019**  
**NEPA – CE/CE 23 USC 326, Activity 2**  
**October 26, 2018**

## ENVIRONMENTAL COMMITMENTS RECORD

### (SR-38 Reline or Replace Culverts Project)

**08—SBd—38**  
**PM 47.5/59.4**

**EA 08-0G800**  
**PN 0812000111**

**Environmental Generalist:**  
**Kourtney Graves**  
**(909)383-6324**

**Environmental**  
**Const. Liaison:**  
**John Stanton**  
**(951)232-7585**

Project Phase:  
☒ PA/ED (DED/FED)  
☐ PS&E Submittal \_\_\_\_\_ %  
☐ Construction  
☐ CEC/CCA

Avoidance, Minimization, and/or Mitigation Measures	Page # in Env. Doc. Or Permit	Environmental Analysis Source (Technical Study, Environmental Document, and/or Technical Discipline)	Responsible for Development and/or Implementation of Measure	Timing/ Phase	If applicable, corresponding construction provision: (standard, special, non-standard)	Action(s) Taken to Implement Measure/if checked No, add Explanation here	PS&E Task Completed	Construction Task Completed	Environmental Compliance	
							Date / Initials	Date / Initials	YES	NO
each day, unless fair weather is predicted.			Engineer/ Contractor							
<b><u>NOISE</u></b>										
<b>NOI-1:</b> The contractor shall comply with all local sound control and noise level rules, regulations and ordinances that apply to any work performed pursuant to contract.	83	Environmental Document	Environmental Engineering/ Maintenance/ Design/ Resident Engineer/ Contractor	Final Design, Construction						
<b>NOI-2:</b> Each internal combustion engine, used for any purpose on the job or related to the job, shall be equipped with a muffler or a type recommended by the manufacturer. No internal combustion engine shall	83	Environmental Document	Environmental Engineering/ Maintenance/ Design/ Resident Engineer/ Contractor	Final Design, Construction						

Date of ECR: **March 14, 2019**  
 Date of ED:  
**CEQA – Initial Study (IS)**  
**March 14, 2019**  
**NEPA – CE/CE 23 USC 326, Activity 2**  
**October 26, 2018**

## ENVIRONMENTAL COMMITMENTS RECORD

### (SR-38 Reline or Replace Culverts Project)

**08—SBd—38**  
**PM 47.5/59.4**

**EA 08-0G800**  
**PN 0812000111**

**Environmental Generalist:**  
**Kourtney Graves**  
**(909)383-6324**

**Environmental**  
**Const. Liaison:**  
**John Stanton**  
**(951)232-7585**

Project Phase:  
☒ PA/ED (DED/FED)  
☐ PS&E Submittal \_\_\_\_\_ %  
☐ Construction  
☐ CEC/CCA

Avoidance, Minimization, and/or Mitigation Measures	Page # in Env. Doc. Or Permit	Environmental Analysis Source (Technical Study, Environmental Document, and/or Technical Discipline)	Responsible for Development and/or Implementation of Measure	Timing/ Phase	If applicable, corresponding construction provision: (standard, special, non-standard)	Action(s) Taken to Implement Measure/if checked No, add Explanation here	PS&E Task Completed	Construction Task Completed	Environmental Compliance	
							Date / Initials	Date / Initials	YES	NO
be operated on the project without the muffler.										
<b><u>TRANSPORTATION/TRAFFIC</u></b>										
<b>TRF-1:</b> Prior to construction, a Traffic Management Plan will be developed by Caltrans to minimize the potential transportation related impacts during construction.	88	Environmental Document	Design/ Traffic Design/ Traffic Operations	Final Design, Pre-Construction						





## Appendix E      List of Technical Studies

---

Draft Project Report for Project Approval. October 2018. Caltrans.

Initial Site Assessment. September 4, 2018. Stantec.

Initial Site Assessment Checklist Update. October 28, 2018. Caltrans.

Natural Environment Study (Minimal Impacts). October 2018. Caltrans.

Section 106 Compliance Memorandum, Screened Undertaking. April 13, 2018. Caltrans.

Scoping Questionnaire for Water Quality Issues. January 2019. Caltrans.

*This page intentionally left blank.*

## Appendix F      References

---

California Department of Transportation. 2018a. Initial Site Assessment. September.

-----, 2018b. Initial Site Assessment (ISA) Checklist Update. October.

-----, 2018c. Natural Environment Study (Minimal Impacts). October.

-----, 2018d. Project Report for Project Approval. October.

-----, 2018e. Scoping Questionnaire for Water Quality Issues. December.

-----, 2018f. Section 106 Compliance Memorandum. April.

-----, 2018g. Visual Impacts Assessment Memorandum. December.

County of San Bernardino. 2007a. County of San Bernardino 2007 General Plan.

-----, 2007b. County of San Bernardino 2007 General Plan, Bear Valley Community Plan. April.

-----, 2010. San Bernardino County General Plan, Land Use Map, Geologic Hazard Overlay Maps.

*This page intentionally left blank.*

## Appendix G      Zoning Information

The following table summarizes the zoning for each of the culvert locations based on information from the San Bernardino County Land Use Plan, General Plan, Land Use Zoning Districts (FI09A, FI10A, FI17A). Refer to Figure 3 for location of each culvert.

No.	Culvert ID	Zoning
1	PM 49.39, Rank 1, 18" CSP	RM – Multiple Residential
2	PM 52.94, Rank 2, 12" CSP	National Forest
3	PM 52.98, Rank 3, 12" CSP	National Forest
4	PM 56.89, Rank 4, 18" CSP	RS -Single Residential
5	PM 54.64, Rank 5, 12" CSP	RS -Single Residential
6	PM 58.27, Rank 6, 12" CSP	National Forest
7	PM 58.29, Rank 7, 18" CSP	National Forest
8	PM 58.86, Rank 8, 18" CSP	National Forest
9	PM 50.35, Rank 9, 12" CSP	RS -Single Residential
10	PM 55.39, Rank 10, 12" CSP	RS -Single Residential
11	PM 57.06, Rank 11, 12" CSP	RS -Single Residential
12	PM 57.87, Rank 12, 24" CSP	RS -Single Residential
13	PM 58.92, Rank 13, 30" CSP	National Forest
14	PM 58.48, Rank 14, 12" CSP	National Forest
15	PM 49.09, Rank 15, 18" CSP	RM – Multiple Residential
16	PM 54.71, Rank 16, 12" CSP	RS -Single Residential
17	PM 48.31, Rank 17, 18" CSP	RS -Single Residential
18	PM 54.45, Rank 18, 18" CSP	RS -Single Residential
19	PM 54.9, Rank 19, 18" CSP	RL – Rural Living
20	PM 55.43, Rank 20, 18" CSP	RS -Single Residential
21	PM 56.2, Rank 21, 24" CSP	RS -Single Residential
22	PM 57.49, Rank 22, 18" CSP	RS -Single Residential
23	PM 49.21, Rank 23, 24" CSP	RM – Multiple Residential
24	PM 54.5, Rank 24, 12" CSP	RS -Single Residential
25	PM 57.99, Rank 25, 18" CSP	National Forest
26	PM 57.13, Rank 26, 18" CSP	RS -Single Residential
27	PM 57.23, Rank 27, 18" CSP	RS -Single Residential
28	PM 59.05, Rank 28, 18" CSP	National Forest
29	PM 52.41, Rank 29, 12" CSP	RS -Single Residential
30	PM 48.23, Rank 30, 18" CSP	RS -Single Residential
31	PM 53.02, Rank 31, 18" CSP	National Forest
32	PM 58.1, Rank 32, 18" CSP	National Forest
33	PM 58.77, Rank 33, 18" CSP	National Forest
34	PM 52.54, Rank 34, 12" CSP	National Forest
35	PM 52.74, Rank 35, 12" CSP	National Forest
36	PM 54.99, Rank 36, 12" CSP	RL – Rural Living
37	PM 57.74, Rank 37, 24" CSP	RS -Single Residential
38	PM 48.46, Rank 38, 18" CSP	RS -Single Residential
39	PM 56.68, Rank 39, 18" CSP	National Forest
40	PM 56.33, Rank 40, 18" CSP	RS -Single Residential
41	PM 47.56, Rank 41, 18" CSP	RS -Single Residential
42	PM 51.53, Rank 42, 12" CSP	RS -Single Residential
43	PM 54.94, Rank 43, 18" CSP	RL – Rural Living
Source: San Bernardino County Land Use Plan, General Plan 2007, Land Use Zoning Districts Map.		CSP= corrugated steel pipe.

*This page intentionally left blank.*