

APPENDIX F-1
Campo Wind Preliminary ESA

MEMORANDUM

To: Dan Hall, Bureau of Indian Affairs;
County of San Diego Planning and Development Services

cc: David Hochart, Matt Valerio – Dudek, Environmental

From: Glenna McMahon, Audrey Herschberger – Dudek, Hydrogeology/HazWaste

Subject: Preliminary ESA for Campo Wind Facilities

Date: January 22, 2019; Updated October 16, 2019

Attachments: Figure 1 – Campo Wind Facilities Location and Site Map
A – GeoSearch Report
B – Historic Aerial Photographs
C – Letter from EPA to Bureau of Indian Affairs Regarding Draft Supplemental Environmental Impact Statement, May 12, 2010

This Preliminary Environmental Site Assessment (ESA) was conducted for the portion of the Campo Wind Project with Boulder Brush Facilities (Project) that is located on the Campo Band of Diegueño Mission Indians Reservation (Reservation) in San Diego County, California (Campo Wind Facilities). Construction and development of the Campo Wind Facilities would be within a corridor of approximately 2,000 acres of land defined as the Campo Corridor. The Campo Corridor is located entirely within the approximately 16,000-acre Reservation, the borders of which define the Reservation Boundary. This Preliminary ESA covers the Campo Wind Facilities, and discusses findings from within the Reservation Boundary that could impact the Campo Corridor. The Reservation Boundary, Campo Corridor, and locations of findings identified in this Preliminary ESA are shown in Figure 1.

A Phase I ESA was prepared by AECOM in January 2012 (2012 Phase I ESA) (AECOM 2012). The findings of the previous ESA are discussed in this 2019 Preliminary ESA.

Physical setting information, including hydrology; geology; and water, oil, and gas wells, is included in the GeoSearch E RecSearch Report (GeoSearch Report) provided as Attachment A. The information is also summarized in Section 3 of the 2012 Phase I ESA. In addition, a Groundwater Resources Evaluation was conducted by Dudek in 2018 (Dudek 2018). Groundwater depths are reportedly between approximately 21 and 76 feet below ground surface. Groundwater depth data was obtained from a 312-acre well field located in the southern portion of the Reservation around a proposed regional landfill, which was proposed as part of a separate tribal project (see Figure 1). Groundwater flow directions for the Reservation were not evaluated as part of this Preliminary ESA. Drinking water is provided to the Reservation by potable water wells. Soils on the Reservation are generally undeveloped, well-drained loamy coarse sands (Attachment A).

The objective of this Preliminary ESA is to determine if there are any recognized environmental conditions (RECs), including controlled RECs and historical RECs, that affect the Campo Corridor. For the purposes of this Preliminary ESA, Dudek is using the REC definitions as defined in ASTM 1527-13¹:

- A REC is the presence or likely presence of any hazardous substances or petroleum products in, on, or at a property (1) due to any release to the environment; (2) under conditions indicative of a release to the environment; or (3) under conditions that pose a material threat of a future release to the environment.
- A controlled REC (CREC) is a REC from a past release of hazardous substances or petroleum products that has been addressed to the satisfaction of the applicable regulatory authority, with hazardous substances or petroleum products allowed to remain in place subject to implementation of required controls.
- A historical REC (HREC) is a past release of any hazardous substances or petroleum products that has occurred in connection with the property and has been addressed to the satisfaction of the applicable regulatory authority or meets unrestricted use criteria established by a regulatory authority, without subjecting the property to any required controls.

This Preliminary ESA consists of review and summary of the following: regulatory agency records, historical aerial photographs, and previous environmental reports. This Preliminary ESA is not a complete Phase I ESA as defined by ASTM 1527-13. This Preliminary ESA meets the requirements of Section 1.2 of the County of San Diego Guidelines for Determining Significance – Hazardous Materials and Existing Contamination (County of San Diego 2007). Because the County of San Diego Guidelines does not require a full Phase I ESA, one was not conducted for the Reservation.

A search of regulatory records was conducted by GeoSearch on July 25, 2018 (GeoSearch Report). The search was conducted for the Reservation according to ASTM E 1527-13 using standard search radii, which are listed in the GeoSearch Report (Attachment A). The GeoSearch Report provides a list of sites within an approximately 1-mile radius of the Reservation that are listed on one or more environmental regulatory databases. Information in these listings includes the site name, location of the site relative to the Reservation, regulatory database listing, and the status of the listed site. The complete GeoSearch Report is included as Attachment A.

The Reservation and adjoining properties were identified in the regulatory databases described in Table 1, Regulatory Databases Identified. Listings identified within the Reservation are summarized in Table 2, Reservation Regulatory Database Listings. Findings for adjoining and nearby properties are discussed below under the subheading “Adjoining or Nearby Properties.” Listings identified as RECs are shown in Figure 1.

Table 1. Regulatory Databases Identified

Database ID	Database Description
Federal Databases	
ECHOR09	Enforcement and Compliance History Information database: Compliance and enforcement information on a national level.
FRSCA	Facility Registry Service: Tracks facilities, sites, or places subject to environmental regulations or of environmental interest. <i>The actual database identified in the FRSCA search is noted in Table 2 in parenthesis (e.g., FRSCA (ICIS)).</i>

¹ American Society for Testing and Materials (ASTM) Standard Practice for Environmental Site Assessments: Phase I Environmental Site Assessment Process, designation E1527-13. November 1, 2013.

Table 1. Regulatory Databases Identified

Database ID	Database Description
RCRAGR09	Resource Conservation and Recovery Act (RCRA) hazardous waste tracking database.
MSHA	Mining sites under the authority of the Department of Labor Mining Safety and Health Administration (MSHA).
FUDS	Formerly Used Defense Sites (FUDS): Inventory of properties previously owned or leased to the U.S. Department of Defense.
State Databases	
CHMIRS	California Hazardous Material Incident Report System: Reported spills or releases of hazardous materials since 1993.
HWTS	Hazardous Waste Tanner Summary: Information extracted from hazardous waste manifests received by the Department of Toxic Substances Control (DTSC).
ABST	State-registered aboveground storage tanks (ASTs).
HISTUST	Historical state-registered underground storage tanks (USTs).
SWEEPS	Statewide Environmental Evaluation and Planning System: Historical listings of active and inactive USTs.
USTCUPA	State-registered underground storage tanks (USTs).
SWIS	Solid Waste Information System: Database of state-registered solid waste facilities, operations, and disposal sites.
ENVIROSTOR	DTSC tracking database for sites with confirmed or potential contamination and sites where further investigation is necessary.
Local Database	
HMMDD	San Diego County Hazardous Materials Management Division: Database for all establishments with hazardous material permits.
Tribal Database	
INDIANRES	Native American reservations registered with the Bureau of Indian Affairs (BIA).

Table 2. Reservation Regulatory Database Listings

Business Name and Address	Database	Details	Location Relative to Campo Corridor	Identified REC (Figure 1 ID#)
Campo Indian Reservation – Casino WWTF GW Monitoring/ IHC Clinic Drainfield/Golden Acorn Casino 36190 Church Road, Campo, California	FRSCA (ICIS, STATE) CAHWTS CASWIS	This location reported hazardous waste manifests in 2006 of 72.78 tons of “other inorganic solid waste” disposal by means of deep well or underground injection, discharge to the sewer, land treatment, and on-site management. There is also a Solid Waste Information System (SWIS) listing for an unpermitted solid waste disposal site. The	Based on the site address, this listing is located on BIA Road 10 (Church Road), approximately 450 feet north of the intersection of BIA Road 10 and State Route (SR) 94 (Campo Road). The Campo Corridor	Yes (Site #1)

Table 2. Reservation Regulatory Database Listings

Business Name and Address	Database	Details	Location Relative to Campo Corridor	Identified REC (Figure 1 ID#)
		<p>type, duration, and manner of disposal is unknown. The Wastewater Treatment Facility (WWTF) Groundwater (GW) Monitoring and IHC Clinic Drainfield listings are included in the Integrated Compliance Information System (ICIS) database, which provides information on companies with permits to discharge wastewater. No additional information could be obtained.</p> <p>With the lack of additional information available, and the recorded unpermitted disposal site, these are conditions indicative of a potential release to the environment. Therefore, this is considered a REC.</p>	<p>transects the Reservation at the BIA Road 10/SR-94 intersection, and therefore, lies less than 1/8 of a mile from this listing. Because the limits, exact location, and impacts of the disposal site are unknown, it is possible that this listing could impact the Campo Corridor.</p>	
<p>Golden Acorn Casino/Travel Center, Golden Acorn Quick Mart, Interstate Distribution Co., AT&T Mobility, Verizon Wireless, Campo Casino, 1800 Golden Acorn Way, Campo, California</p>	<p>CHMIRS ECHOR9 FRSCA (ICIS, CA- ENVIROVIEW, SFDW)</p>	<p>A release of 1 gallon of copper etch solution was released, contained, and cleaned up without release to waterways or storm drains. There are no open cleanup files associated with this release.</p> <p>A drinking water well is registered at this location under the Safe Drinking Water Act (SDWA). No violations have been reported for this listing.</p> <p>There are 14 Campo Reservation/Golden Acorn Casino listings in the Facility Registry Service (FRSCA) database for this address; 12 in the ICIS database for wastewater discharge permits, and two in the Federal Data Warehouse (SFDW) database for safe drinking water information. The AT&T listing is registered under ENVIROVIEW (California Environmental Protection Agency) for chemical storage facilities, last inspected in May 2018 with no violations.</p>	<p>The Golden Acorn Casino is located on the southeast side of the intersection of Interstate (I) 8 (Kumeyaay Highway) and Old Highway 80. The southern extent of the casino property touches the northern tip of a branch of the Campo Corridor. Another branch of the Campo Corridor lies on the north side of I-8, approximately 550 feet from the northern edge of the casino property.</p>	No

Table 2. Reservation Regulatory Database Listings

Business Name and Address	Database	Details	Location Relative to Campo Corridor	Identified REC (Figure 1 ID#)
Campo Materials Inc./Campo Materials Company 36501 Church Road, Campo, California	CAHWTS USFRSCA (OSHA-IMIS) USMSHA	<p>The Campo Materials company is listed in the Occupational Safety and Health Administration–Integrated Management Information System (OSHA-IMIS) database and U.S. Mining Safety and Health Administration (USMSHA) database as a mining site. The site has numerous citations and associated fines recorded from 2000 to 2017. The nature of the citations are not reported.</p> <p>According to information in the California Hazardous Waste Tanner Summary (CAHWTS) database, hazardous wastes, including hydrocarbon solvents, waste oil, and mixed oil, were generated on site and manifested in 2008 prior to removal off site. There are no violations associated with this listing.</p> <p>Based on the information provided, this company has a history of non-compliance, and handles hazardous materials on site. This information is indicative of a potential release of hazardous materials to the environment, or the potential of a future release to the environment.</p>	The Campo Corridor crosses BIA Road 10 (Church Road) approximately 0.1 miles from the entrance to the Campo Materials site. Based on aerial photographs, it appears that the sand and gravel pit operations are approximately 1 mile west of the entrance to the Campo Materials site. The Campo Corridor appears to transect the sand and gravel pit. Therefore, there is a potential for this site to impact the Campo Corridor.	Yes (Site #2 and Site #3)
Kumeyaay Wind LLC Gamesa Winds US LLC 400002 Tusil Road, Boulevard, California	HWTS FRSCA (OSHA-IMIS)	This site is registered as an electrical machinery and equipment company. Manifests indicate handling and generation of hazardous wastes from 2006 to 2016. Some management includes on-site treatment/stabilization of “other organic solids.” There are no other details associated with this listing, and there are no violations associated with the listing.	The GeoSearch Report identifies this location at the southeast corner of Tusil Road and Old Mine Road. This location is adjacent to the northern boundary of the Campo Corridor.	No

Table 2. Reservation Regulatory Database Listings

Business Name and Address	Database	Details	Location Relative to Campo Corridor	Identified REC (Figure 1 ID#)
Boulevard NONE LOD Hwy 80 Boulevard, California	CAHISTUST	Three underground storage tanks (USTs) owned by the California Department of Transportation (Caltrans) are located at this site: two 1,000-gallon diesel fuel tanks installed in 1961, and one 3,000-gallon unleaded fuel tank installed in 1975. This site is located near the Caltrans Boulevard Maintenance Station, located on Highway 80 (see listing below). There are no violations or releases directly associated with these tanks. However, based on the age of the tanks and the lack of environmental regulations regarding tanks at the date of installation, these tanks present conditions indicative of a release or material threat of a future release, and are therefore a REC.	Based on the GeoSearch Report, the Caltrans maintenance station is located at the southeast corner of Old Highway 80 and Golden Acorn Way. This location is more than 0.25 miles from the nearest portion of the Campo Corridor. Based on the distance from the Campo Corridor, it does not appear that this REC will impact the Campo Corridor. However, the exact location of the USTs needs to be confirmed before potential impacts to the Campo Corridor can be assessed.	Yes (Site #4)
ACS Mountain Health Center, 36190 Hwy 94 Campo, California	CASDHMMDD	A hazardous materials permit has been issued by the State of California for this property. No other details are available. An inspection was conducted in 1990; no violations were reported.	This site is located on SR-94, more than 0.5 miles west of the nearest portion of the Campo Corridor.	No
Campo Reservation	TRINDIANRES	The Campo Band of Diegueño Mission Indians Reservation (Reservation) is a federally registered reservation, and encompasses 25.82 square miles of southern San Diego County.	The Campo Corridor is located within the Reservation.	No
Caltrans Boulevard Maintenance Station, Old Hwy 80, Boulevard, California	ECHOR09 USFRSCA (HWTS) USRCRAGR09	This station is permitted and regulated under the Resource Conservation and Recovery Act (RCRA) for generating small quantities of hazardous waste. There are no violations associated with this listing. The last reported inspection was 2004.	Based on the GeoSearch Report, this site is located at the southeast corner of Old Highway 80 and Golden Acorn Way. This location is more	No

Table 2. Reservation Regulatory Database Listings

Business Name and Address	Database	Details	Location Relative to Campo Corridor	Identified REC (Figure 1 ID#)
			than 0.25 miles from the nearest portion of the Campo Corridor.	
SDG&E Sunrise Telecom, End of Old Mine Road	USFRSCA (CA-CERS, CA-Enviroview)	This is the location of a telecom station/tower. It is classified as a "combination utility." No additional information is available, and there is no report of hazardous materials, wastes, or releases on the site.	This site is located at the northern border of the Reservation, approximately 0.8 miles from the nearest portion of the Campo Corridor.	No
Kumeyaay Wind North of I-8, West of Campo Corridor	USFRSCA (EIA-860, ICIS, EGRID)	This is the location of an electric generator that is registered for emissions and generation, and water discharge. No violations are reported for this listing.	This site is located on Old Mine Road, approximately 0.5 miles from the nearest portion of the Campo Corridor.	No

REC = recognized environmental condition; BIA = Bureau of Indian Affairs

Adjoining or Nearby Properties

Camp Lockett is a former U.S. Army camp previously used for cavalry training and border defense beginning in 1941. Portions of the camp have been released to other owners, including the County of San Diego. Based on information obtained from a 2007 Site Inspection Report, the property is known or suspected to contain military munitions and unexploded ordnances. The Site Inspection Report identifies the nearest possible impact area to be approximately 0.5 miles west of the Reservation. The remaining potentially impacted areas (identified as munition response sites) are greater than 1 mile west of the Reservation. Explosives were not detected in any soil samples collected during the site inspection (Parsons 2007). Although possible migration and exposure pathways exist in the munition response sites identified at Camp Lockett, the distance from the Reservation indicates it is unlikely that these sites have impacted the environmental condition of the Reservation.

An additional six sites were identified within a 1-mile radius of the Reservation. Following is a brief description of each listing:

- The Manzanita Reservation was identified adjoining to the north, and La Posta Reservation adjoining to the west.
- Five underground storage tanks (USTs) were identified at a market at Live Oaks Trail, located 0.1 miles south of the border of the Reservation. The USTs were reportedly installed in 2013 and are permitted by the San Diego County Department of Environmental Health. There are no violations or releases associated with this listing.
- An aboveground storage tank containing diesel fuel was identified 0.16 miles west of the Reservation. Based on information obtained from the California Environmental Protection Agency website, the

aboveground storage tank is located at a Century Link telecommunication site. One administrative violation was received at the Century Link site in 2015. Compliance was achieved the same month. The violation does not indicate a release or threat of future release of hazardous materials (CalEPA 2019).

- An unpermitted solid waste disposal site was identified 0.44 miles east of the Reservation. No additional information is available. No cleanup files are associated with the listing.
- An inactive cleanup site regulated by the Department of Toxic Substances Control was identified 0.9 miles from the Reservation border. The site is a Formerly Used Defense Site (FUDS). As of 2005, the status was “inactive – needs evaluation.” No additional actions have been taken.

Based on the available information, status, and/or distance from the Reservation, these sites do not appear to pose a REC.

Aerial Photographs

Historical aerial photographs (Attachment B) were reviewed to determine if there was evidence of RECs within the Reservation that could potentially impact the Campo Corridor. Historical aerial photographs from 1942, 1953, 1956, 1968, 1975, 1984, 1994, 1995, 1996, 2005, 2009, and 2016 were reviewed. Observations are presented in Table 3, Historical Aerial Photograph Review.

Table 3. Historical Aerial Photograph Review

Date	Reservation Description	Surroundings
1942	The Campo Band of Diegueño Mission Indians Reservation (Reservation) is generally undeveloped land, with unimproved roads transecting throughout. The main roads, except Interstate (I) 8, are observed, but appear unimproved. The Pacific Southwest railroad is also observed. A few small clearings are observed: one off the current Williams Road, one near the current Campo Materials site, one off Campo Road east of the railroad, and one at the end of a dirt road near the southern portion of the Reservation. The current sand pit area also appears disturbed.	The surrounding properties appear undeveloped, with some unimproved roads transecting, very similar to the Reservation.
1953	Sparse agricultural and residential development is observed throughout the Reservation.	A small residential development is observed just east of the Reservation. Sparse agricultural and residential development is observed in the surrounding areas.
1968	Development of I-8 is observed. No other apparent changes from the 1953 aerial are observed.	No apparent changes from the 1953 aerial are observed.
1975	A large swath of land appears cleared of vegetation beginning in the northwest corner of the Reservation, running along Old Mine Road down to I-8, and continuing south to the southeast corner of the Reservation. Cleared areas along I-8 are observed. A large disturbed area is observed in the southeast corner, inside the curve of the railroad tracks.	Areas of cleared vegetation are also observed extending onto the adjoining properties. No other apparent changes are observed.

Table 3. Historical Aerial Photograph Review

Date	Reservation Description	Surroundings
1984	Additional small roads are observed throughout the Reservation, but the road density is still sparse. New development (roads, cleared vegetation, and small buildings) is observed near the current Campo Materials site. The sand pit area appears disturbed. An area of development is observed at the northeast corner of Campo Road and Bureau of Indian Affairs (BIA) Road 10. Disturbance and cleared areas are now observed on the west side of the railroad near the southeastern corner of the Reservation.	A small residential neighborhood is observed east of the Reservation, with new development surrounding it. The surrounding areas still appear mainly undeveloped, except for a few small roads and residential/agricultural properties.
1994	A new clearing is observed off BIA Road 10, just south of Old Highway 80. A new small housing development (approximately 16 houses) is observed off Campo Road (on Kumeyaay Road). A series of small dirt roads and cleared areas are now observed in the southeast corner of the Reservation in the bend of the railroad tracks.	The surrounding areas show new development, which appears to be residential. The development is sparse.
1996	Two artificial ponds are now observed at the sand pit. No other apparent changes from the 1994 aerial photograph are observed.	No apparent changes from the 1994 aerial photograph are observed.
2005	Construction of wind turbines is now observed in the northern portion of the Reservation. The casino is now observed on the south side of I-8. The motocross track is now observed near the northeast corner of the Reservation. Roads transect the land between Campo Materials and the sand pit, and the sand pit is disturbed. Some new small roads are observed throughout the southern half of the Reservation, with apparent residential development.	More residential development and supporting commercial development is observed. Development is still sparse.
2009	The wind turbines are now constructed, and new development at the casino is now observed. No other apparent changes are observed from the 2005 aerial photograph.	No apparent changes are observed from the 2005 aerial photograph.
2016	No apparent changes are observed from the 2009 aerial photograph.	No apparent changes are observed from the 2009 aerial photograph.

Previous Environmental Report

The subject property as defined in the 2012 Phase I ESA (AECOM 2012) is a “highly irregular, snake shaped property” that is located within the boundaries of the Reservation as defined by this Preliminary ESA. The 2012 Phase I ESA did not identify any RECs or *de minimis* conditions. Campo Corridor conditions do not appear to have changed since the 2012 Phase I ESA based on the latest search of available records and limited identified development during the intervening period.

The 2012 Phase I ESA identified multiple locations of concern that were determined not to be RECs for the purposes of that report (AECOM 2012), but Dudek has determined them to be RECs to the Reservation in this 2019 Preliminary ESA. These sites, located within the Reservation, are as follows:

- **Golden Acorn Casino Gas Station.** Based on a review of recent aerial photographs, it appears there are two fuel islands and an associated UST farm located on the south side of the casino. The Golden Acorn Casino was opened in 2001 (Campo Kumeyaay Nation 2019), and historical aerial photographs (Attachment B) confirm that the gas station islands were present at approximately the same time. Registration of these USTs was not listed in the GeoSearch Report (Attachment A), and was not identified on the California Environmental Protection Agency Site Portal (CalEPA 2019). Based on the lack of information and apparent lack of regulation of these USTs, they pose a REC (Figure 1 Site #5).
- **Former Illegal Dump Site.** A residential property on the Reservation was previously recognized as a former illegal disposal site. Items dumped included abandoned vehicles. The Campo Environmental Protection Agency² conducted a cleanup in 2007, reportedly with a grant from the California Environmental Protection Agency, which included removing abandoned cars. During the 2012 Phase I ESA site reconnaissance performed by AECOM in October 2011, an approximately 500-foot by 500-foot area of scattered debris was still observed at the site (AECOM 2012). Because this was an illegal dump site for an unknown number of years, because dumping included abandoned vehicles, and because parts of the vehicles were still observed 4 years later, these are conditions indicative of a release to the environment, and the site poses a REC (Figure 1 Site #6).
- **Campo Materials Co.** The 2012 Phase I ESA identified multiple violations under the Mining Safety and Health Administration associated with operations of the Campo Materials mine between October 2004 and June 2010 (AECOM 2012). Penalties were assessed on all violations; some penalties were contested. Based on information obtained from the Mine Data Retrieval System, most of the violations were 104(a) citations, which indicate a violation of a standard, regulation, or section of the Mine Act. One violation was a 104(g)(1) citation, which indicates the withdrawal of an untrained miner from the mine (U.S. Department of Labor, Mine Safety and Health Administration 2019). Campo Materials Co. also reported fuel blending of large quantities of hydrocarbon solvents and waste and mixed oils prior to energy recovery at another site, indicating the use of petroleum products within the Reservation. The history of violations associated with operations, and the handling of hazardous materials on the mine site are conditions indicative of a release to the environment, or that pose a material threat of a future release to the environment; they are considered a REC (Figure 1 Sites #2 and #3).

The following locations were identified in the 2012 Phase I ESA to be of potential environmental concern, but are not considered to be RECs (AECOM 2012):

- **Campo Landfill Project:** This proposed landfill is to be located in the southeast corner of the Reservation. A letter response from the U.S. Environmental Protection Agency to the Bureau of Indian Affairs concerning the Draft Supplemental Environmental Impact Statement for the landfill project states that insufficient information has been presented in the Draft Supplemental Environmental Impact Statement regarding protection of groundwater (EPA 2010; Attachment C). More recent documentation regarding the progress

² The Campo Environmental Protection Agency was created by order of the General Council of the Campo Band of Kumeyaay Indians in July 1990 (<http://www.campo-nsn.gov/cepa.html>).

of this landfill was not located during research for this Preliminary ESA. There are no listings for this landfill located on or near the Reservation in the Solid Waste Information System online database (CalRecycle 2019). Based on this information, it does not appear that the proposed landfill project is active.

- **Off-Site Casino Former UST Farm:** A fuel depot was proposed east of the Golden Acorn Casino, located at the southeast corner of the intersection of Bureau of Indian Affairs (BIA) Road/Old Highway 80 and Interstate 8. Reportedly, USTs were installed as part of this proposal. The fuel depot was later abandoned prior to completion, and the USTs, which were not filled, were removed.

Summary and Conclusions

The Reservation was mainly undeveloped, with sparse residential and agricultural development, since at least 1942 until approximately 1984. Construction of Interstate 8 began in approximately 1968, and commercial use of the sand pit appears to have started between 1975 and 1984. The Golden Acorn Casino on the Reservation was opened in 2001, wind turbines were constructed starting in 2005, and additional residential development occurred throughout the 1970s until at least 2009.

Based on the information obtained, the following RECs are present within the Reservation. Based on the proposed use of the Campo Corridor, recommendations for further investigations are also provided.

- The Golden Acorn Casino has a documented, unpermitted solid waste disposal site. The type, duration, and manner of disposal is unknown. Given the known use and lack of additional information available, which indicates a potential release to the environment, this site is considered a REC. Based on the site address, this listing is located on BIA Road 10 (Church Road), approximately 450 feet north of the intersection of BIA Road 10 and State Route 94 (Campo Road). The Campo Corridor transects the Reservation at the BIA Road 10/State Route 94 intersection, which lies less than 1/8 of a mile from this potential REC. Because the limits, exact location, and impacts of the disposal site are unknown, it is possible that it could impact the Campo Corridor. If this area were to be developed as part of the Campo Wind Facilities, it is recommended that a site visit be conducted and additional information from a site representative be obtained to determine the nature and extent of the disposal site. Further, a Hazardous Materials Contingency Plan (HMCP) should be prepared and implemented during construction of the Campo Wind Facilities. The HMCP would outline strategies for managing hazardous materials, including contaminated soil and groundwater, which may be encountered during construction of the Campo Wind Facilities.
- The Golden Acorn Casino has two fuel islands and an associated UST farm located on the south side of the property. The casino was opened in 2001 (Campo Kumeyaay Nation 2019), and historical aerial photographs confirm that the gas station islands were present at approximately the same time (Attachment B). Documentation of the registration of the USTs could not be obtained during this Preliminary ESA. The Golden Acorn Casino is located on the east side of the intersection of I-8 (Kumeyaay Highway) and Old Highway 80. The Campo Corridor lies approximately 0.25 miles southeast and approximately 0.25 miles north of these fuel islands, and therefore, the presence of the fuel islands and tanks are not likely to impact the Campo Corridor. It should be determined if these USTs are in compliance with applicable regulatory standards, and if there is any evidence of releases to the environment. If this area were to be developed as part of the Campo Wind Facilities, the USTs should be properly removed and disposed of. If the tanks cannot be located and/or the status of the tanks is still in question, an HMCP should be prepared and implemented during construction of the Campo Wind Facilities.

- The Campo Materials Company has numerous Mining Safety and Health Administration citations and associated fines recorded from 2000 to 2017. Based on the information provided in the fines, this company has a history of non-compliance and handles hazardous materials on site. This information is indicative of a potential release of hazardous materials to the environment, or the potential of a future release to the environment. The Campo Corridor crosses BIA Road 10 (Church Road) approximately 0.1 miles from the entrance to the Campo Materials site. The extent of operations and hazardous materials storage areas were not determined during this Preliminary ESA. Therefore, there is potential for this location to impact the Campo Wind Facilities. Information regarding management of hazardous materials should be obtained and reviewed, if available, to determine the environmental condition of the site. If site conditions are indicative of a concern, an HMCP should be prepared and implemented during construction of the Campo Wind Facilities.
- Three USTs owned by the California Department of Transportation (Caltrans) are located within the Reservation: two 1,000-gallon diesel fuel tanks installed in 1961, and one 3,000-gallon unleaded fuel tank installed in 1975. This site is located near the Caltrans Boulevard Maintenance Station, located on Old Highway 80. The exact UST locations should be determined. Based on the age of the tanks and the lack of environmental regulations regarding tanks at the date of installation, these tanks present conditions indicative of a release or material threat of a future release, and are therefore considered a REC. Based on the GeoSearch Report (Attachment A), the Caltrans Boulevard Maintenance Station is located at the southeast corner of Old Highway 80 and Golden Acorn Way. Because this location is more than 0.25 miles from the nearest portion of the Campo Corridor, it does not appear that this REC will impact the Campo Corridor. However, the exact location of the USTs needs to be confirmed to determine potential impacts to the Campo Corridor. The condition, maintenance, and operational status of the USTs should also be determined. If this information cannot be obtained or indicates potential impacts to the Campo Wind Facilities, an HMCP should be prepared and implemented during construction.
- Camp Lockett is a former U.S. Army camp previously used for cavalry training and border defense beginning in 1946. The property is known or suspected to contain military munitions and explosives of concern, and therefore may present an explosives hazard. The explosive areas are unknown, and the camp abuts the Reservation. Portions of the Campo Corridor are located along the western boundary of the Reservation, adjacent to Camp Lockett. A munitions and explosives of concern survey may need to be conducted on the Campo Corridor (or a portion of the Campo Corridor) to determine potential environmental and/or safety concerns. Coordination with Camp Lockett should occur prior to construction to determine if munitions and explosives of concern are located on or near these areas, and if a munitions and explosives of concern survey is required.
- A former residential dump site was identified during the 2012 Phase I ESA. Because this was an illegal dump site for an unknown number of years, dumping included abandoned vehicles, and parts of the vehicles were still observed four years later, these are conditions are indicative of a release to the environment. This former dump site is located approximately 0.22 miles east of the nearest portion of the Campo Corridor. Based on the distance from the Campo Corridor, surficial soil impacts at the former dump site are not likely to impact the Campo Corridor. Groundwater impacts, if any, are unknown. If the area would be developed as part of the Campo Corridor, the current condition of this site should be assessed to determine the potential presence of hazardous substances or petroleum products. In addition, an HMCP should be prepared and implemented during construction of the Campo Wind Facilities.
- Aerial photographs indicate the presence of buildings on the Reservation since at least 1942 (Attachment B). Based on the age of the buildings, there is a potential for asbestos-containing materials and lead-based paint to be present. A survey of asbestos-containing materials and lead-based paint should be conducted prior to the demolition of structures built before 1980.

References

- AECOM. 2012. *Phase I Environmental Site Assessment of Approximately 4,660 Acres, Campo Indian Reservation, Southeastern San Diego County, California*. Prepared by AECOM. January 2012.
- CalEPA (California Environmental Protection Agency). 2019. Regulated Site Portal. Accessed January 21, 2019. <https://siteportal.calepa.ca.gov/nsite/>.
- CalRecycle (California's Department of Resources Recycling and Recovery). 2019. Solid Waste Information System (SWIS) Facility/Site Search. Accessed September 2019. <https://www2.calrecycle.ca.gov/swfacilities/Directory/>.
- Campo Kumeyaay Nation. 2019. "Campo Kumeyaay Nation, History." Accessed October 16, 2019. <http://www.campo-nsn.gov/modernera.html>.
- County of San Diego. 2007. *Guidelines for Determining Significance – Hazardous Materials and Existing Contamination*. Department of Planning and Land Use, Department of Public Works. July 30, 2007. https://www.sandiegocounty.gov/content/dam/sdc/pds/docs/Hazardous_Guidelines.pdf.
- Dudek. 2018. *Draft Groundwater Resources Evaluation for the Campo Wind Project*. Prepared by Dudek. December 2018.
- EPA (U.S. Environmental Protection Agency). 2010. *Draft Supplemental Environmental Impact Statement (DSEIS) Campo Regional Landfill Project, Campo Indian Reservation, San Diego County, California (CEQ # 20100045)*. Letter from the U.S. Environmental Protection Agency to the Bureau of Indian Affairs. May 12, 2010. <https://archive.epa.gov/region9/nepa/web/pdf/camporeglandfill-projcampoindianresdseis.pdf>.
- Parsons. 2007. *Site Inspection Report, Camp Lockett, Campo California*. Prepared by Parsons. December 2007.
- U.S. Department of Labor, Mine Safety and Health Administration. 2019. Mine Data Retrieval System. <https://arlweb.msha.gov/drs/drshome.htm>.



Attachment A

GeoSearch Report

E RecSearch Report

[NEW: GeoLens by Geosearch](#)

Target Property:
Campo Project
San Diego County, California

Prepared For:
Dudek

Order #: 112062
Job #: 248837
Project #: 10212.0013
Date: 07/25/2018

Table of Contents

<i>Target Property Summary</i>	1
<i>Database Summary</i>	2
<i>Database Radius Summary</i>	8
<i>Radius Map</i>	14
<i>Ortho Map</i>	18
<i>Topographic Map</i>	22
<i>Located Sites Summary</i>	25
<i>Elevation Summary</i>	30
<i>Unlocated Sites Summary</i>	98
<i>Environmental Records Definitions</i>	100
<i>Unlocatable Report</i>	See Attachment
<i>Zip Report</i>	See Attachment

Disclaimer

This report was designed by GeoSearch to meet or exceed the records search requirements of the All Appropriate Inquiries Rule (40 CFR § 312.26) and the current version of the ASTM International E1527, Standard Practice for Environmental Site Assessments: Phase I Environmental Site Assessment Process or, if applicable, the custom requirements requested by the entity that ordered this report. The records and databases of records used to compile this report were collected from various federal, state and local governmental entities. It is the goal of GeoSearch to meet or exceed the 40 CFR § 312.26 and E1527 requirements for updating records by using the best available technology. GeoSearch contacts the appropriate governmental entities on a recurring basis. Depending on the frequency with which a record source or database of records is updated by the governmental entity, the data used to prepare this report may be updated monthly, quarterly, semi-annually, or annually.

The information provided in this report was obtained from a variety of public sources. GeoSearch cannot ensure and makes no warranty or representation as to the accuracy, reliability, quality, errors occurring from data conversion or the customer's interpretation of this report. This report was made by GeoSearch for exclusive use by its clients only. Therefore, this report may not contain sufficient information for other purposes or parties. GeoSearch and its partners, employees, officers And independent contractors cannot be held liable For actual, incidental, consequential, special or exemplary damages suffered by a customer resulting directly or indirectly from any information provided by GeoSearch.

Target Property Summary

Target Property Information

*Campo Project
California*

Coordinates

*Area centroid (-116.35860, 32.6735635)
3,604 feet above sea level*

USGS Quadrangle

*Tierra Del Sol, CA
Live Oak Springs, CA
Cameron Corners, CA
Campo, CA*

Geographic Coverage Information

County/Parish: San Diego (CA)

ZipCode(s):

Boulevard CA: 91905

Campo CA: 91906

Pine Valley CA: 91962

Database Summary

FEDERAL LISTING

Standard Environmental Records

Database	Acronym	Locatable	Unlocatable	Search Radius (miles)
EMERGENCY RESPONSE NOTIFICATION SYSTEM	ERNSCA	0	0	TP/AP
FEDERAL ENGINEERING INSTITUTIONAL CONTROL SITES	EC	0	0	TP/AP
LAND USE CONTROL INFORMATION SYSTEM	LUCIS	0	0	TP/AP
RCRA SITES WITH CONTROLS	RCRASC	0	0	TP/AP
RESOURCE CONSERVATION & RECOVERY ACT - GENERATOR	RCRAGR09	1	0	0.1250
RESOURCE CONSERVATION & RECOVERY ACT - NON-GENERATOR	RCRANGR09	0	0	0.1250
FEMA OWNED STORAGE TANKS	FEMAUST	0	0	0.2500
BROWNFIELDS MANAGEMENT SYSTEM	BF	0	0	0.5000
DELISTED NATIONAL PRIORITIES LIST	DNPL	0	0	0.5000
NO LONGER REGULATED RCRA NON-CORRACTS TSD FACILITIES	NLRRCRAT	0	0	0.5000
RESOURCE CONSERVATION & RECOVERY ACT - NON-CORRACTS TREATMENT, STORAGE & DISPOSAL FACILITIES	RCRAT	0	0	0.5000
SUPERFUND ENTERPRISE MANAGEMENT SYSTEM	SEMS	0	0	0.5000
SUPERFUND ENTERPRISE MANAGEMENT SYSTEM ARCHIVED SITE INVENTORY	SEMSARCH	0	0	0.5000
NATIONAL PRIORITIES LIST	NPL	0	0	1.0000
NO LONGER REGULATED RCRA CORRECTIVE ACTION FACILITIES	NLRRCRAC	0	0	1.0000
PROPOSED NATIONAL PRIORITIES LIST	PNPL	0	0	1.0000
RESOURCE CONSERVATION & RECOVERY ACT - CORRECTIVE ACTION FACILITIES	RCRAC	0	0	1.0000
RESOURCE CONSERVATION & RECOVERY ACT - SUBJECT TO CORRECTIVE ACTION FACILITIES	RCRASUBC	0	0	1.0000
SUB-TOTAL		1	0	

Additional Environmental Records

Database	Acronym	Locatable	Unlocatable	Search Radius (miles)
AEROMETRIC INFORMATION RETRIEVAL SYSTEM / AIR FACILITY SUBSYSTEM	AIRSAFS	0	0	TP/AP
BIENNIAL REPORTING SYSTEM	BRS	0	0	TP/AP
CERCLIS LIENS	SFLIENS	0	0	TP/AP
CLANDESTINE DRUG LABORATORY LOCATIONS	CDL	0	0	TP/AP
EPA DOCKET DATA	DOCKETS	0	0	TP/AP
ENFORCEMENT AND COMPLIANCE HISTORY INFORMATION	ECHOR09	2	0	TP/AP

Database Summary

Database	Acronym	Locatable	Unlocatable	Search Radius (miles)
FACILITY REGISTRY SYSTEM	FRSCA	23	0	TP/AP
HAZARDOUS MATERIALS INCIDENT REPORTING SYSTEM	HMIRSR09	0	0	TP/AP
INTEGRATED COMPLIANCE INFORMATION SYSTEM (FORMERLY DOCKETS)	ICIS	0	0	TP/AP
INTEGRATED COMPLIANCE INFORMATION SYSTEM NATIONAL POLLUTANT DISCHARGE ELIMINATION SYSTEM	ICISNPDES	0	0	TP/AP
MATERIAL LICENSING TRACKING SYSTEM	MLTS	0	0	TP/AP
NATIONAL POLLUTANT DISCHARGE ELIMINATION SYSTEM	NPDESR09	0	0	TP/AP
PCB ACTIVITY DATABASE SYSTEM	PADS	0	0	TP/AP
PERMIT COMPLIANCE SYSTEM	PCSR09	0	0	TP/AP
SEMS LIEN ON PROPERTY	SEMSLIENS	0	0	TP/AP
SECTION SEVEN TRACKING SYSTEM	SSTS	0	0	TP/AP
TOXIC SUBSTANCE CONTROL ACT INVENTORY	TSCA	0	0	TP/AP
TOXICS RELEASE INVENTORY	TRI	0	0	TP/AP
ALTERNATIVE FUELING STATIONS	ALTFUELS	0	0	0.2500
HISTORICAL GAS STATIONS	HISTPST	0	0	0.2500
INTEGRATED COMPLIANCE INFORMATION SYSTEM DRYCLEANERS	ICISCLEANERS	0	0	0.2500
MINE SAFETY AND HEALTH ADMINISTRATION MASTER INDEX FILE	MSHA	1	0	0.2500
MINERAL RESOURCE DATA SYSTEM	MRDS	0	0	0.2500
OPEN DUMP INVENTORY	ODI	0	0	0.5000
SURFACE MINING CONTROL AND RECLAMATION ACT SITES	SMCRA	0	0	0.5000
URANIUM MILL TAILINGS RADIATION CONTROL ACT SITES	USUMTRCA	0	0	0.5000
DEPARTMENT OF DEFENSE SITES	DOD	0	0	1.0000
FORMER MILITARY NIKE MISSILE SITES	NMS	0	0	1.0000
FORMERLY USED DEFENSE SITES	FUDS	1	0	1.0000
FORMERLY UTILIZED SITES REMEDIAL ACTION PROGRAM	FUSRAP	0	0	1.0000
RECORD OF DECISION SYSTEM	RODS	0	0	1.0000
SUB-TOTAL		27	0	

Database Summary

STATE (CA) LISTING

Standard Environmental Records

Database	Acronym	Locatable	Unlocatable	Search Radius (miles)
DTSC DEED RESTRICTIONS	DTSCDR	0	0	TP/AP
ABOVE GROUND STORAGE TANKS	ABST	1	0	0.2500
ABOVEGROUND STORAGE TANKS PRIOR TO JANUARY 2008	AST2007	0	0	0.2500
HISTORICAL UNDERGROUND STORAGE TANKS	HISTUST	2	0	0.2500
STATEWIDE ENVIRONMENTAL EVALUATION AND PLANNING SYSTEM	SWEEPS	1	0	0.2500
UNDERGROUND STORAGE TANKS	USTCUPA	1	0	0.2500
BROWNFIELD SITES	BF	0	0	0.5000
CALSITES DATABASE	CALSITES	0	0	0.5000
GEOTRACKER CLEANUP SITES	CLEANUPSITES	0	0	0.5000
LEAKING UNDERGROUND STORAGE TANKS	LUST	0	0	0.5000
SOLID WASTE INFORMATION SYSTEM SITES	SWIS	2	0	0.5000
VOLUNTARY CLEANUP PROGRAM	VCP	0	0	0.5000
ENVIROSTOR CLEANUP SITES	ENVIROSTOR	1	0	1.0000
ENVIROSTOR PERMITTED AND CORRECTIVE ACTION SITES	ENVIROSTORPCA	0	0	1.0000
SUB-TOTAL		8	0	

Additional Environmental Records

Database	Acronym	Locatable	Unlocatable	Search Radius (miles)
CALIFORNIA HAZARDOUS MATERIAL INCIDENT REPORT SYSTEM	CHMIRS	1	0	TP/AP
CLANDESTINE DRUG LABS	CDL	0	0	TP/AP
EMISSIONS INVENTORY DATA	EMI	0	0	TP/AP
HAZARDOUS WASTE TANNER SUMMARY	HWTS	6	0	TP/AP
LAND DISPOSAL SITES	LDS	0	0	TP/AP
MILITARY CLEANUP SITES	MCS	0	0	TP/AP
NATIONAL POLLUTANT DISCHARGE ELIMINATION SYSTEM FACILITIES	NPDES	0	0	TP/AP
RECORDED ENVIRONMENTAL CLEANUP LIENS	LIENS	0	0	TP/AP
REGISTERED WASTE TIRE HAULERS	WTHAULERS	0	0	TP/AP
CALIFORNIA MEDICAL WASTE MANAGEMENT PROGRAM FACILITY LIST	MWMP	0	0	0.2500
DTSC REGISTERED HAZARDOUS WASTE TRANSPORTERS	DTSCHWT	0	0	0.2500
DRY CLEANER FACILITIES	CLEANER	0	0	0.2500

Database Summary

Database	Acronym	Locatable	Unlocatable	Search Radius (miles)
MINES LISTING	MINES	0	0	0.2500
SPILLS, LEAKS, INVESTIGATION & CLEANUP RECOVERY LISTING	SLIC	0	0	0.2500
CORTESE LIST	CORTESE	0	0	0.5000
EXPEDITED REMOVAL ACTION PROGRAM SITES	ERAP	0	0	0.5000
HISTORICAL CORTESE LIST	HISTCORTSE	0	0	0.5000
LISTING OF CERTIFIED DROPOFF, COLLECTION, AND COMMUNITY SERVICE PROGRAMS	DROP	0	0	0.5000
LISTING OF CERTIFIED PROCESSORS	PROC	0	0	0.5000
NO FURTHER ACTION DETERMINATION	NFA	0	0	0.5000
RECYCLING CENTERS	SWRCY	0	0	0.5000
REFERRED TO ANOTHER LOCAL OR STATE AGENCY	REF	0	0	0.5000
SITES NEEDING FURTHER EVALUATION	NFE	0	0	0.5000
WASTE MANAGEMENT UNIT DATABASE	WMUDS	0	0	0.5000
TOXIC PITS CLEANUP ACT SITES	TOXPITS	0	0	1.0000
SUB-TOTAL		7	0	

Database Summary

LOCAL LISTING

Additional Environmental Records

Database	Acronym	Locatable	Unlocatable	Search Radius (miles)
SAN DIEGO COUNTY ENVIRONMENTAL ASSESSMENT CASE LISTING	SDEACL	0	0	TP/AP
SAN DIEGO COUNTY HAZARDOUS MATERIALS MANAGEMENT DIVISION DATABASE	HMMDD	3	0	TP/AP
SAN DIEGO COUNTY SOLID WASTE FACILITIES	SDSWF	0	0	0.5000
SUB-TOTAL		3	0	

Database Summary

TRIBAL LISTING

Standard Environmental Records

Database	Acronym	Locatable	Unlocatable	Search Radius (miles)
UNDERGROUND STORAGE TANKS ON TRIBAL LANDS	USTR09	0	0	0.2500
ILLEGAL DUMP SITES ON THE TORRES MARTINEZ RESERVATION	TORRESDUMPSITES	0	0	0.5000
LEAKING UNDERGROUND STORAGE TANKS ON TRIBAL LANDS	LUSTR09	0	0	0.5000
OPEN DUMP INVENTORY ON TRIBAL LANDS	ODINDIAN	0	0	0.5000
SUB-TOTAL		0	0	

Additional Environmental Records

Database	Acronym	Locatable	Unlocatable	Search Radius (miles)
INDIAN RESERVATIONS	INDIANRES	3	0	1.0000
SUB-TOTAL		3	0	
TOTAL		49	0	

Database Radius Summary

FEDERAL LISTING

Standard environmental records are displayed in **bold**.

Acronym	Search Radius (miles)	TP/AP (0 - 0.02)	1/8 Mile (> TP/AP)	1/4 Mile (> 1/8)	1/2 Mile (> 1/4)	1 Mile (> 1/2)	> 1 Mile	Total
AIRSAFS	0.0200	0	NS	NS	NS	NS	NS	0
BRS	0.0200	0	NS	NS	NS	NS	NS	0
CDL	0.0200	0	NS	NS	NS	NS	NS	0
DOCKETS	0.0200	0	NS	NS	NS	NS	NS	0
EC	0.0200	0	NS	NS	NS	NS	NS	0
ECHOR09	0.0200	2	NS	NS	NS	NS	NS	2
ERNSCA	0.0200	0	NS	NS	NS	NS	NS	0
FRSCA	0.0200	23	NS	NS	NS	NS	NS	23
HMIRSR09	0.0200	0	NS	NS	NS	NS	NS	0
ICIS	0.0200	0	NS	NS	NS	NS	NS	0
ICISNPDES	0.0200	0	NS	NS	NS	NS	NS	0
LUCIS	0.0200	0	NS	NS	NS	NS	NS	0
MLTS	0.0200	0	NS	NS	NS	NS	NS	0
NPDES09	0.0200	0	NS	NS	NS	NS	NS	0
PADS	0.0200	0	NS	NS	NS	NS	NS	0
PCSR09	0.0200	0	NS	NS	NS	NS	NS	0
RCRASC	0.0200	0	NS	NS	NS	NS	NS	0
SEMSLIENS	0.0200	0	NS	NS	NS	NS	NS	0
SFLIENS	0.0200	0	NS	NS	NS	NS	NS	0
SSTS	0.0200	0	NS	NS	NS	NS	NS	0
TRI	0.0200	0	NS	NS	NS	NS	NS	0
TSCA	0.0200	0	NS	NS	NS	NS	NS	0
RCRAGR09	0.1250	1	0	NS	NS	NS	NS	1
RCRANGR09	0.1250	0	0	NS	NS	NS	NS	0
ALTFUELS	0.2500	0	0	0	NS	NS	NS	0
FEMAUST	0.2500	0	0	0	NS	NS	NS	0
HISTPST	0.2500	0	0	0	NS	NS	NS	0
ICISCLEANERS	0.2500	0	0	0	NS	NS	NS	0
MRDS	0.2500	0	0	0	NS	NS	NS	0
MSHA	0.2500	1	0	0	NS	NS	NS	1
BF	0.5000	0	0	0	0	NS	NS	0
DNPL	0.5000	0	0	0	0	NS	NS	0
NLRRCRAT	0.5000	0	0	0	0	NS	NS	0
ODI	0.5000	0	0	0	0	NS	NS	0
RCRAT	0.5000	0	0	0	0	NS	NS	0

Database Radius Summary

Acronym	Search Radius (miles)	TP/AP (0 - 0.02)	1/8 Mile (> TP/AP)	1/4 Mile (> 1/8)	1/2 Mile (> 1/4)	1 Mile (> 1/2)	> 1 Mile	Total
SEMS	0.5000	0	0	0	0	NS	NS	0
SEMSARCH	0.5000	0	0	0	0	NS	NS	0
SMCRA	0.5000	0	0	0	0	NS	NS	0
USUMTRCA	0.5000	0	0	0	0	NS	NS	0
DOD	1.0000	0	0	0	0	0	NS	0
FUDS	1.0000	1	0	0	0	0	NS	1
FUSRAP	1.0000	0	0	0	0	0	NS	0
NLRRCRAC	1.0000	0	0	0	0	0	NS	0
NMS	1.0000	0	0	0	0	0	NS	0
NPL	1.0000	0	0	0	0	0	NS	0
PNPL	1.0000	0	0	0	0	0	NS	0
RCRAC	1.0000	0	0	0	0	0	NS	0
RCRASUBC	1.0000	0	0	0	0	0	NS	0
RODS	1.0000	0	0	0	0	0	NS	0
SUB-TOTAL		28	0	0	0	0	0	28

Database Radius Summary

STATE (CA) LISTING

Standard environmental records are displayed in **bold**.

Acronym	Search Radius (miles)	TP/AP (0 - 0.02)	1/8 Mile (> TP/AP)	1/4 Mile (> 1/8)	1/2 Mile (> 1/4)	1 Mile (> 1/2)	> 1 Mile	Total
CDL	0.0200	0	NS	NS	NS	NS	NS	0
CHMIRS	0.0200	1	NS	NS	NS	NS	NS	1
DTSCDR	0.0200	0	NS	NS	NS	NS	NS	0
EMI	0.0200	0	NS	NS	NS	NS	NS	0
HWTS	0.0200	6	NS	NS	NS	NS	NS	6
LDS	0.0200	0	NS	NS	NS	NS	NS	0
LIENS	0.0200	0	NS	NS	NS	NS	NS	0
MCS	0.0200	0	NS	NS	NS	NS	NS	0
NPDES	0.0200	0	NS	NS	NS	NS	NS	0
WTHAULERS	0.0200	0	NS	NS	NS	NS	NS	0
ABST	0.2500	0	0	1	NS	NS	NS	1
AST2007	0.2500	0	0	0	NS	NS	NS	0
CLEANER	0.2500	0	0	0	NS	NS	NS	0
DTSCHWT	0.2500	0	0	0	NS	NS	NS	0
HISTUST	0.2500	1	1	0	NS	NS	NS	2
MINES	0.2500	0	0	0	NS	NS	NS	0
MWMP	0.2500	0	0	0	NS	NS	NS	0
SLIC	0.2500	0	0	0	NS	NS	NS	0
SWEEPS	0.2500	0	1	0	NS	NS	NS	1
USTCUPA	0.2500	0	0	1	NS	NS	NS	1
BF	0.5000	0	0	0	0	NS	NS	0
CALSITES	0.5000	0	0	0	0	NS	NS	0
CLEANUPSITES	0.5000	0	0	0	0	NS	NS	0
CORTESE	0.5000	0	0	0	0	NS	NS	0
DROP	0.5000	0	0	0	0	NS	NS	0
ERAP	0.5000	0	0	0	0	NS	NS	0
HISTCORTESE	0.5000	0	0	0	0	NS	NS	0
LUST	0.5000	0	0	0	0	NS	NS	0
NFA	0.5000	0	0	0	0	NS	NS	0
NFE	0.5000	0	0	0	0	NS	NS	0
PROC	0.5000	0	0	0	0	NS	NS	0
REF	0.5000	0	0	0	0	NS	NS	0
SWIS	0.5000	1	0	0	1	NS	NS	2
SWRCY	0.5000	0	0	0	0	NS	NS	0
VCP	0.5000	0	0	0	0	NS	NS	0

Database Radius Summary

Acronym	Search Radius (miles)	TP/AP (0 - 0.02)	1/8 Mile (> TP/AP)	1/4 Mile (> 1/8)	1/2 Mile (> 1/4)	1 Mile (> 1/2)	> 1 Mile	Total
WMUDS	0.5000	0	0	0	0	NS	NS	0
ENVIROSTOR	1.0000	0	0	0	0	1	NS	1
ENVIROSTORPCA	1.0000	0	0	0	0	0	NS	0
TOXPITS	1.0000	0	0	0	0	0	NS	0
SUB-TOTAL		9	2	2	1	1	0	15

Database Radius Summary

LOCAL LISTING

Standard environmental records are displayed in **bold**.

Acronym	Search Radius (miles)	TP/AP (0 - 0.02)	1/8 Mile (> TP/AP)	1/4 Mile (> 1/8)	1/2 Mile (> 1/4)	1 Mile (> 1/2)	> 1 Mile	Total
HMMDD	0.0200	3	NS	NS	NS	NS	NS	3
SDEACL	0.0200	0	NS	NS	NS	NS	NS	0
SDSWF	0.5000	0	0	0	0	NS	NS	0
SUB-TOTAL		3	0	0	0	0	0	3

Database Radius Summary

TRIBAL LISTING

Standard environmental records are displayed in **bold**.

Acronym	Search Radius (miles)	TP/AP (0 - 0.02)	1/8 Mile (> TP/AP)	1/4 Mile (> 1/8)	1/2 Mile (> 1/4)	1 Mile (> 1/2)	> 1 Mile	Total
USTR09	0.2500	0	0	0	NS	NS	NS	0
LUSTR09	0.5000	0	0	0	0	NS	NS	0
ODINDIAN	0.5000	0	0	0	0	NS	NS	0
TORRESDUMPSITES	0.5000	0	0	0	0	NS	NS	0
INDIANRES	1.0000	2	1	0	0	0	NS	3
SUB-TOTAL		2	1	0	0	0	0	3

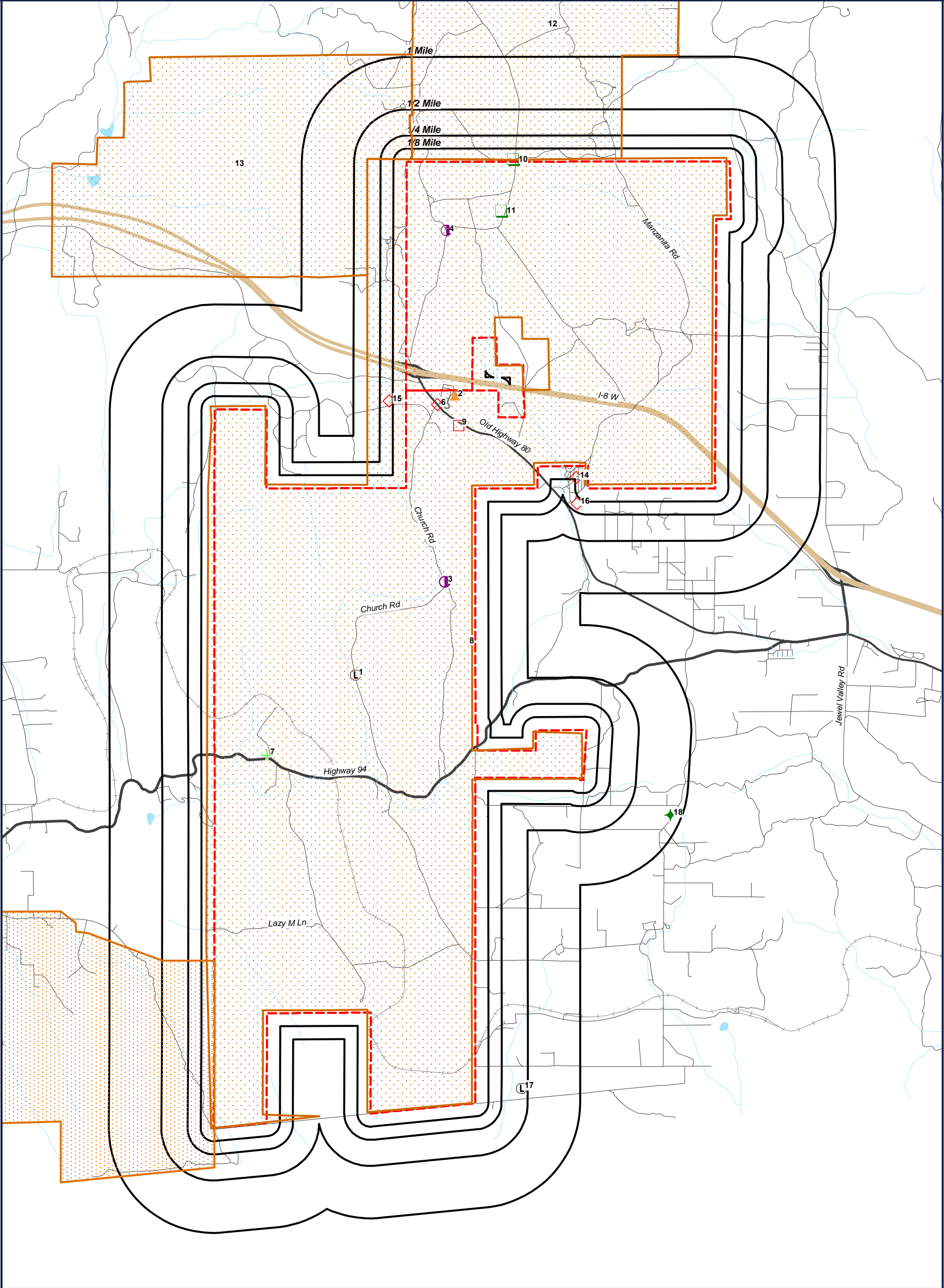
TOTAL		42	3	2	1	1	0	49
--------------	--	-----------	----------	----------	----------	----------	----------	-----------

NOTES:

NS = NOT SEARCHED

TP/AP = TARGET PROPERTY/ADJACENT PROPERTY

RADIUS MAP



- Target Property (TP)
- SWIS
- CHMIRS
- HWTS
- FUDS
- HISTUST
- HMMDD
- INDIANRES
- RCRAGR09

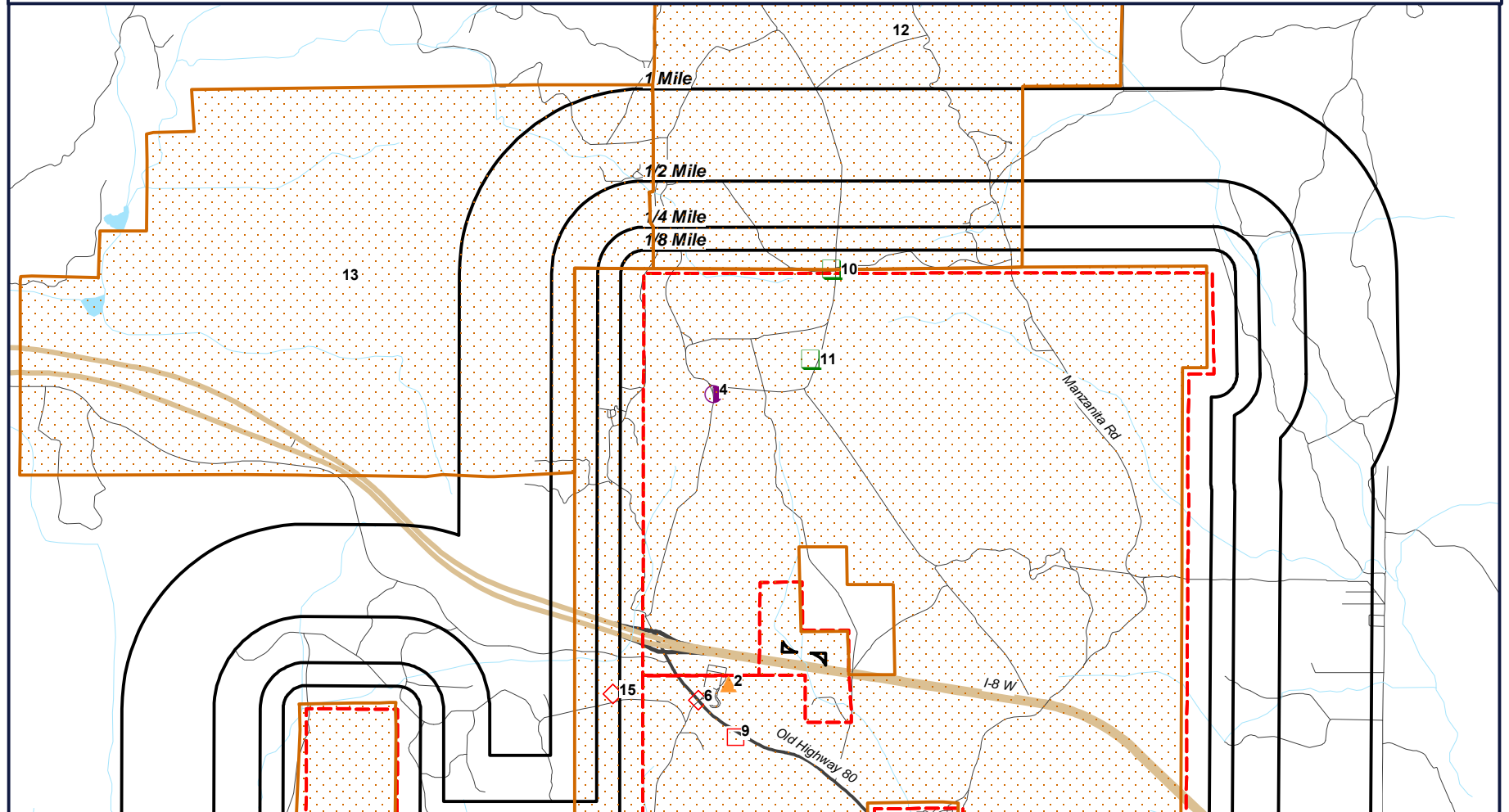
- FRSCA
- SWEEPS
- ABST
- USTCUPA
- ENVIROSTOR

Campo Project
San Diego County, California



0' 2500' 5000' 7500'
SCALE: 1" = 5000'

RADIUS MAP



Target Property (TP)

SWIS

CHMIRS

HWTS

FUDS

HISTUST

HMMDD

INDIANRES

RCRAGR09

FRSCA

SWEEPS

ABST

USTCUPA

ENVIROSTOR

Campo Project
San Diego County, California



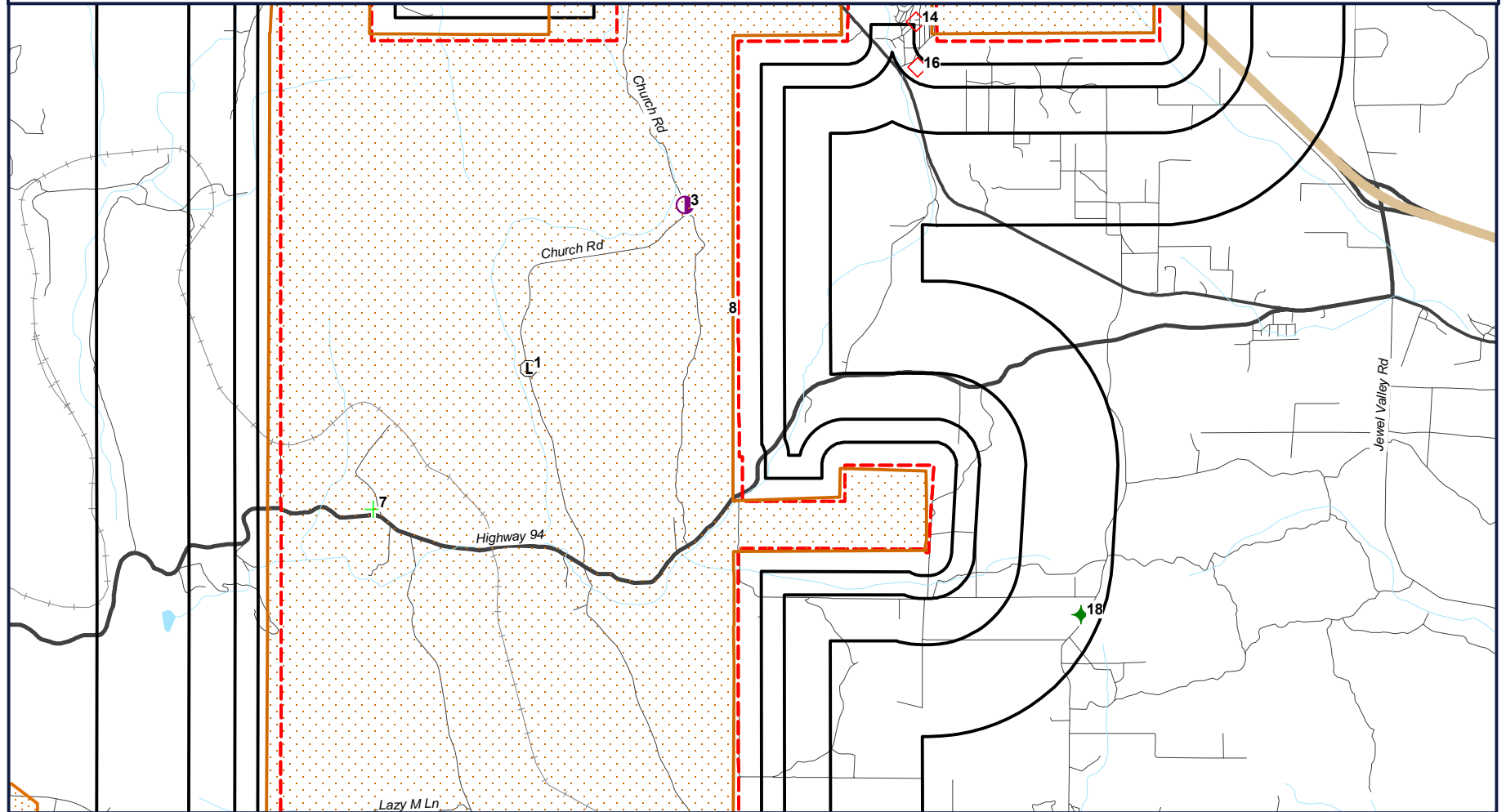
0' 2250' 4500' 6750'

SCALE: 1" = 4500'

GeoSearch

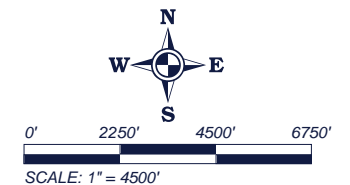
www.geo-search.com - phone: 866-396-0042 - fax: 512-472-9967

RADIUS MAP



- | | | |
|----------------------|--------|------------|
| Target Property (TP) | HMMDD | ABST |
| HWTS | FRSCA | USTCUPA |
| CHMIRS | SWEEPS | ENVIROSTOR |
| FUDS | | |
| HISTUST | | |
| INDIANRES | | |
| RCRAGR09 | | |

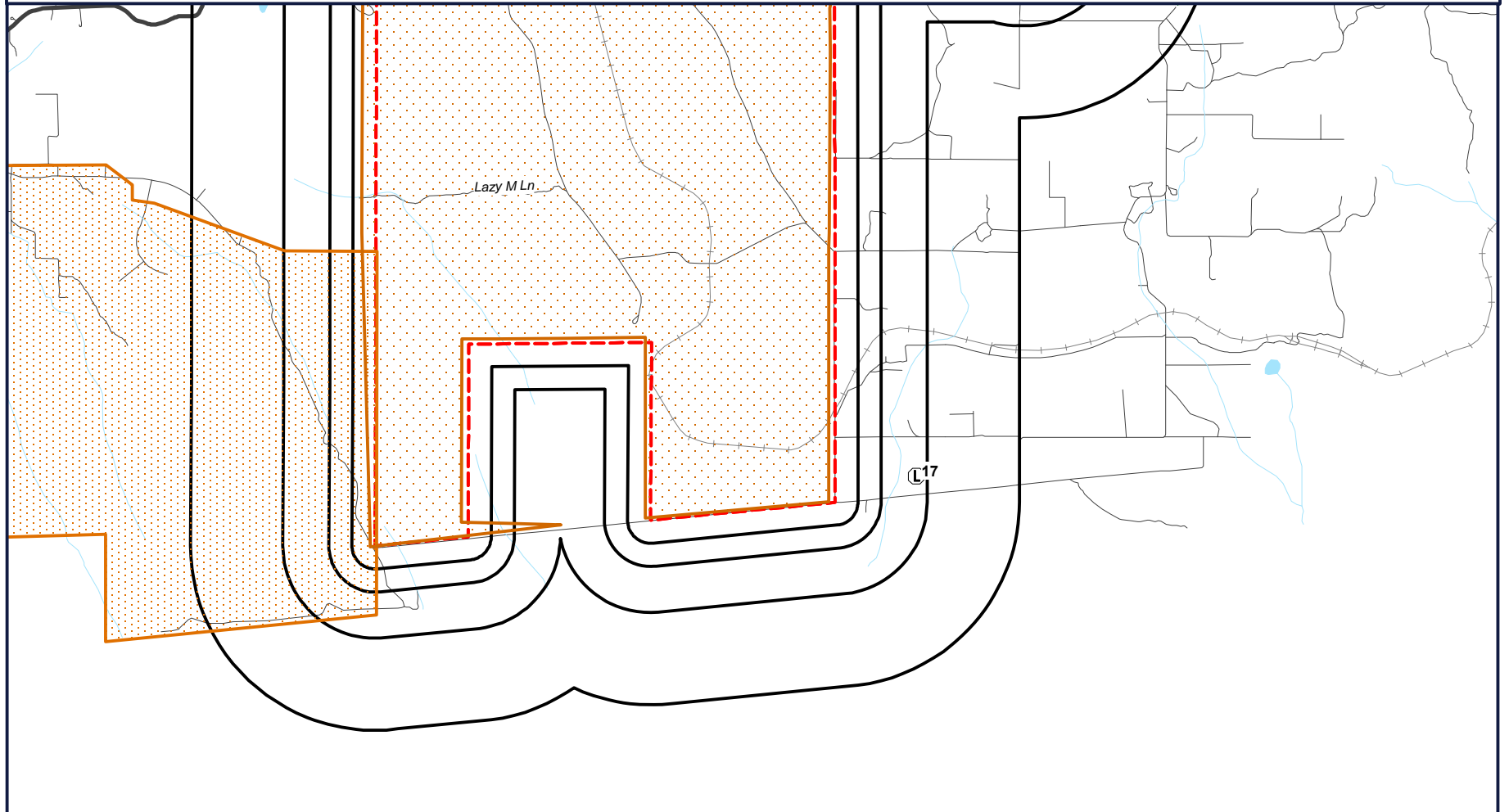
Campo Project
San Diego County, California



GeoSearch

www.geo-search.com - phone: 866-396-0042 - fax: 512-472-9967

RADIUS MAP



Target Property (TP)

SWIS

CHMIRS

HWTS

FUDS

HISTUST

HMMDD

INDIANRES

RCRAGR09

FRSCA

SWEEPS

ABST

USTCUPA

ENVIROSTOR

Campo Project
San Diego County, California

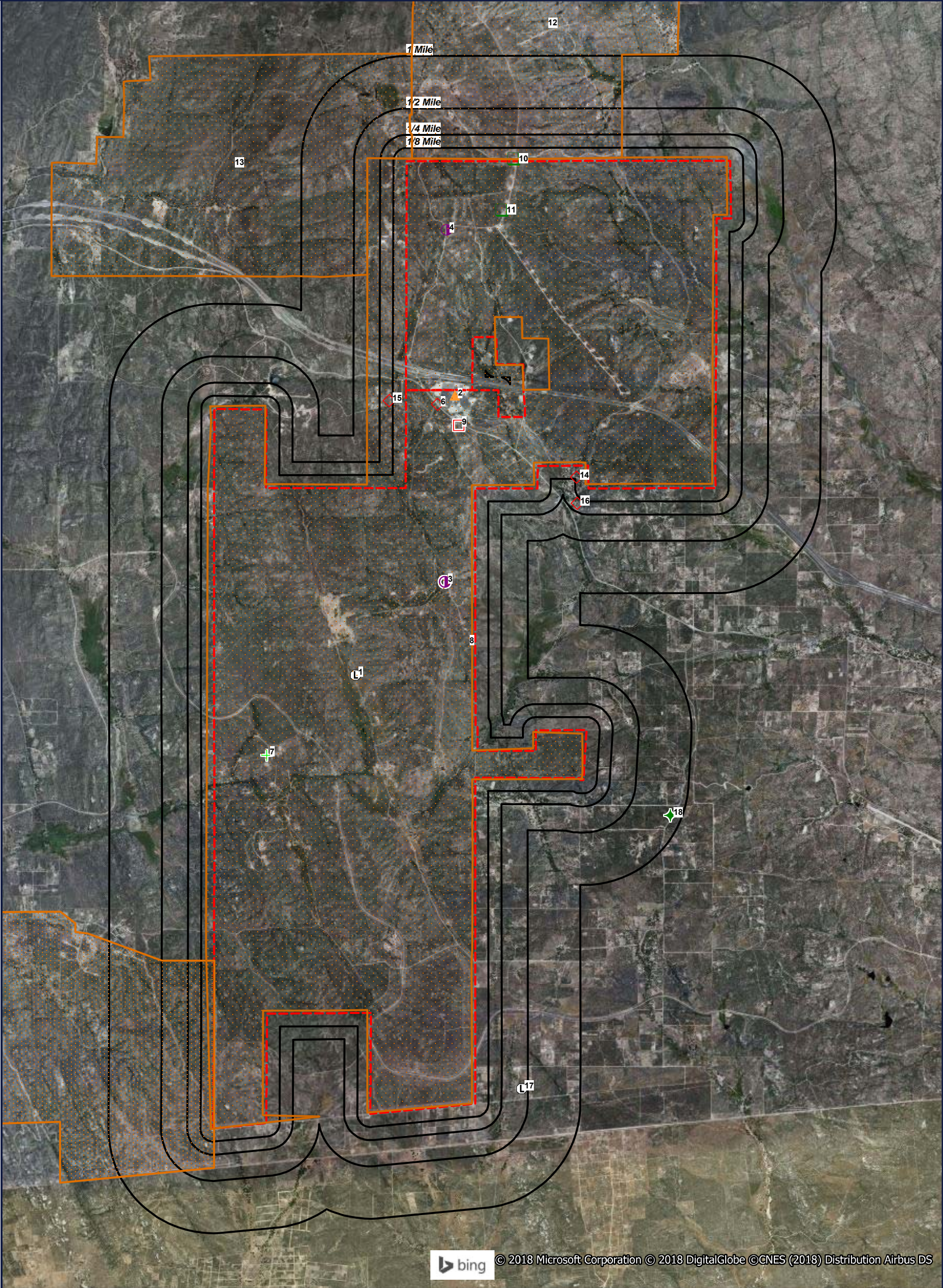


0' 2250' 4500' 6750'
SCALE: 1" = 4500'

GeoSearch

www.geo-search.com - phone: 866-396-0042 - fax: 512-472-9967

ORTHOPHOTO MAP



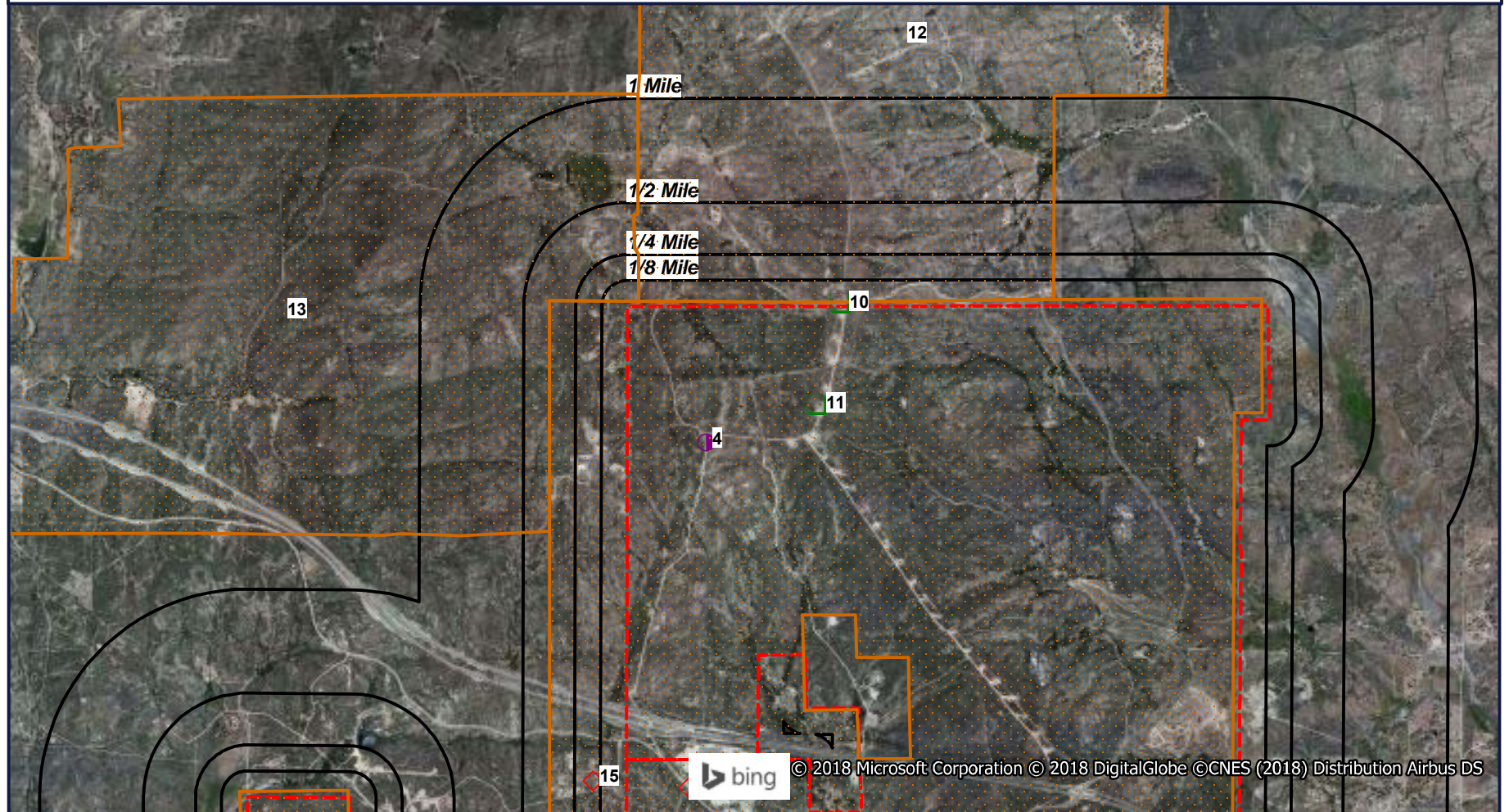
- Target Property (TP)
- SWIS
- CHMIRS
- HWTS
- FUDS
- HISTUST
- HMMDD
- INDIANRES
- RCRAGR09
- FRSCA
- SWEEPS
- ABST
- USTCUPA
- ENVIROSTOR

Quadrangle(s): Tierra Del Sol,
Live Oak Springs, Cameron
Corners, Campo
Campo Project
San Diego County, California



0' 2500' 5000' 7500'
SCALE: 1" = 5000'

ORTHOPHOTO MAP



Target Property (TP)

SWIS

CHMIRS

HWTS

FUDS

HISTUST

HMMDD

INDIANRES

RCRAGR09

FRSCA

SWEEPS

ABST

USTCUPA

ENVIROSTOR

**Quadrangle(s): Tierra Del Sol,
Live Oak Springs, Cameron
Corners, Campo
Campo Project
San Diego County, California**

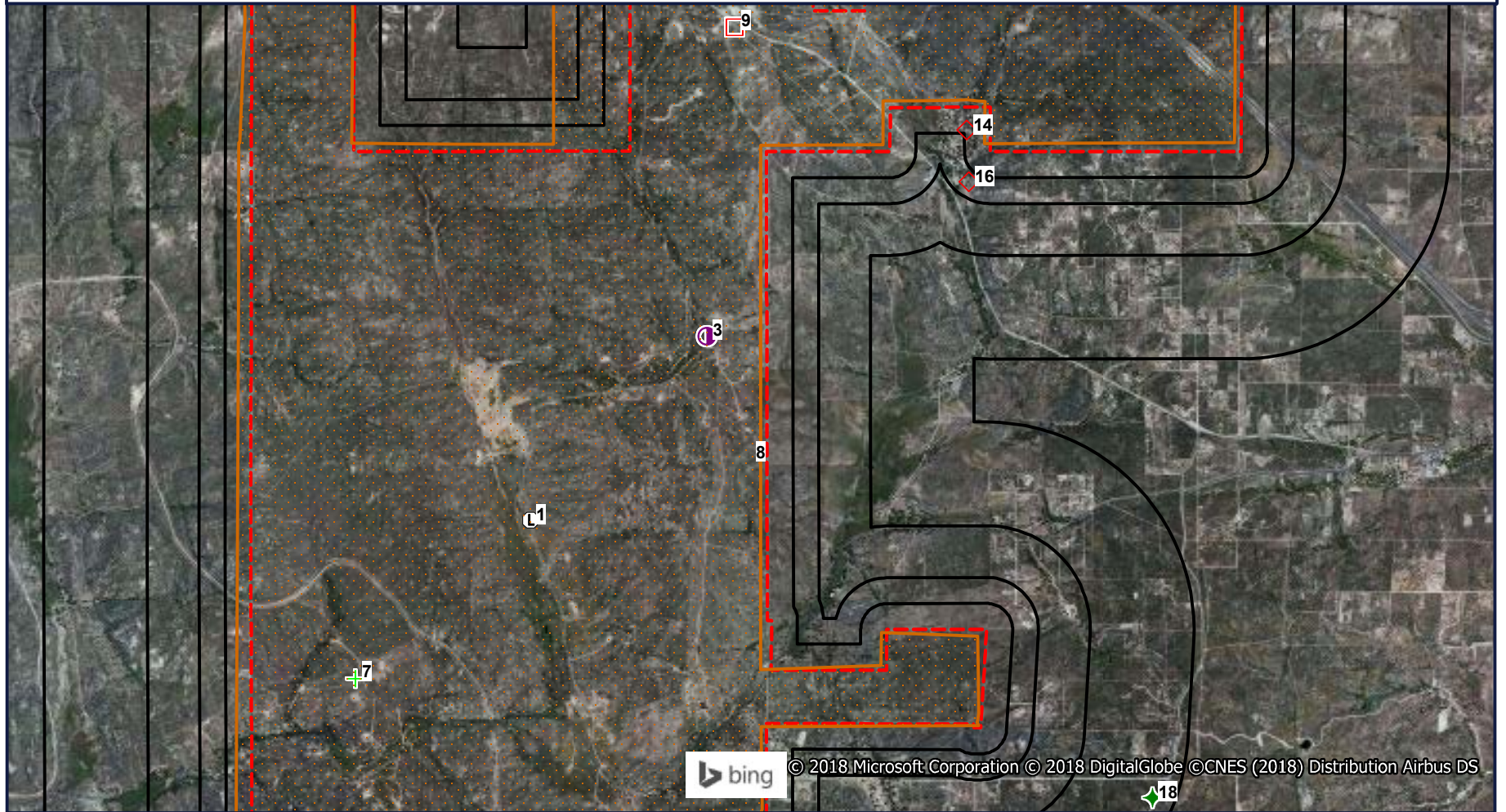


0' 2000' 4000' 6000'
SCALE: 1" = 4000'

GeoSearch

www.geo-search.com - phone: 866-396-0042 - fax: 512-472-9967

ORTHOPHOTO MAP

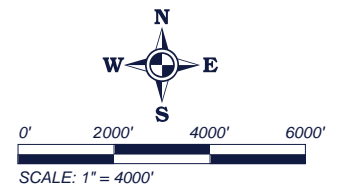


- Target Property (TP)
- L SWIS
- ▲ CHMIRS
- HWTS
- FUDS
- ◇ HISTUST

- + HMMDD
- INDIANRES
- RCRAGR09
- FRSCA
- ◇ SWEEPS

- ◇ ABST
- ◇ USTCUPA
- ◆ ENVIROSTOR

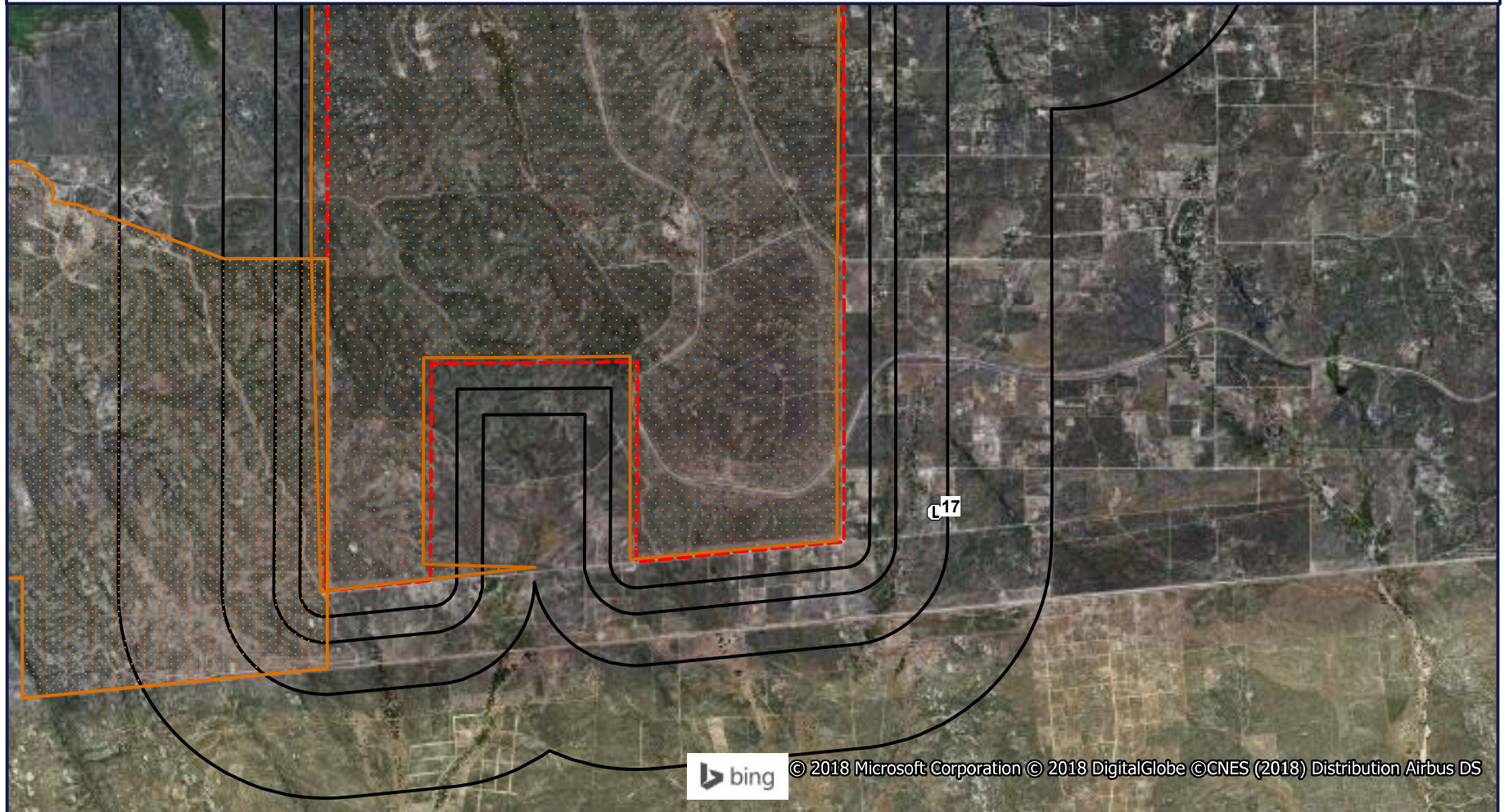
**Quadrangle(s): Tierra Del Sol,
Live Oak Springs, Cameron
Corners, Campo
Campo Project
San Diego County, California**



GeoSearch

www.geo-search.com - phone: 866-396-0042 - fax: 512-472-9967

ORTHOPHOTO MAP



Target Property (TP)

SWIS

CHMIRS

HWTS

FUDS

HISTUST

HMMDD

INDIANRES

RCRAGR09

FRSCA

SWEEPS

ABST

USTCUPA

ENVIROSTOR

**Quadrangle(s): Tierra Del Sol,
Live Oak Springs, Cameron
Corners, Campo
Campo Project
San Diego County, California**

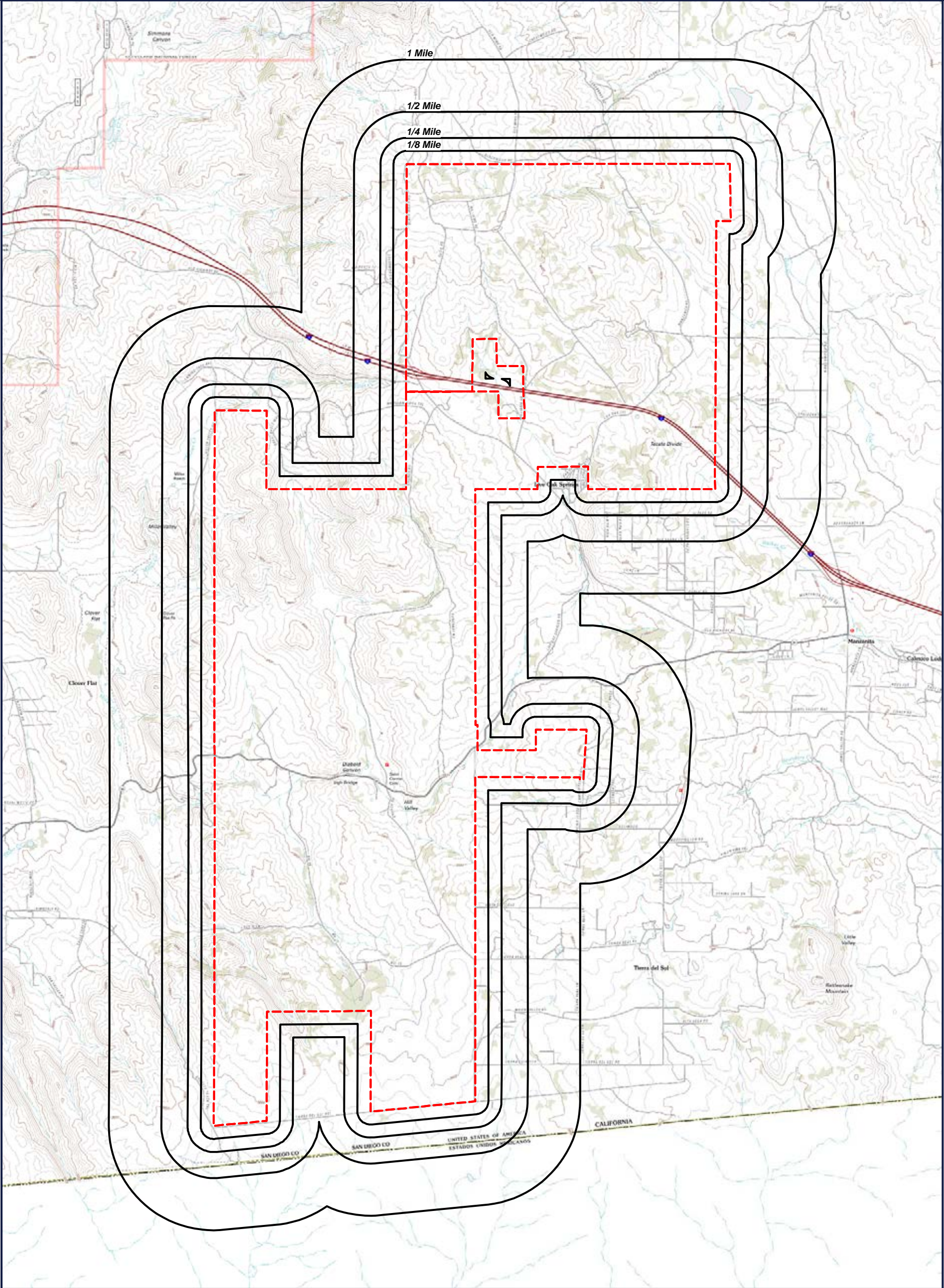


0' 2000' 4000' 6000'
SCALE: 1" = 4000'

GeoSearch

www.geo-search.com - phone: 866-396-0042 - fax: 512-472-9967

TOPOGRAPHIC MAP



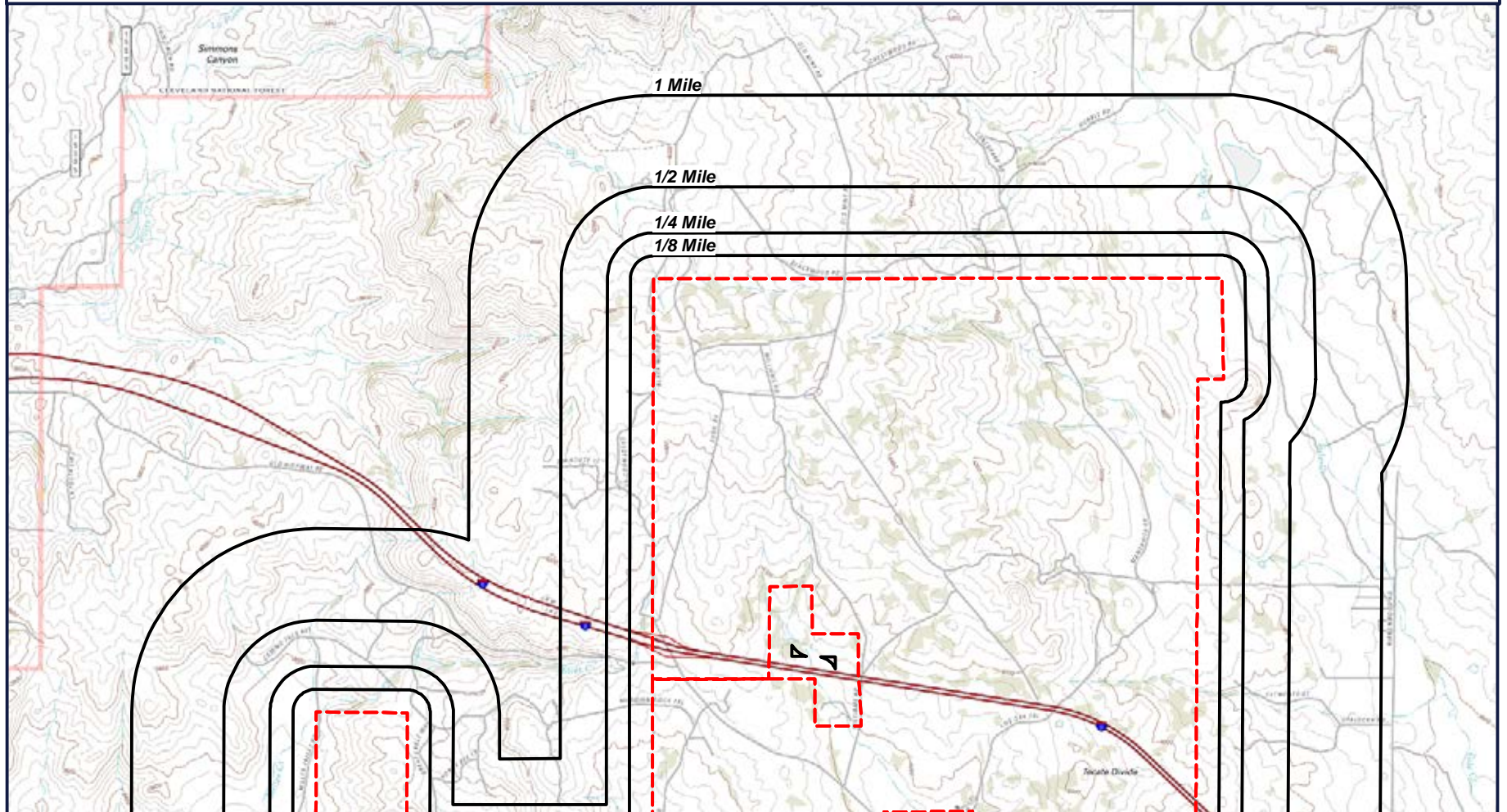
Target Property (TP)

Quadrangle(s): Tierra Del Sol,
Live Oak Springs, Cameron
Corners, Campo
Source: USGS, 03/21/2012
Campo Project
San Diego County, California



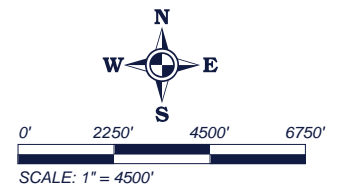
0' 2500' 5000' 7500'
SCALE: 1" = 5000'

TOPOGRAPHIC MAP



 Target Property (TP)

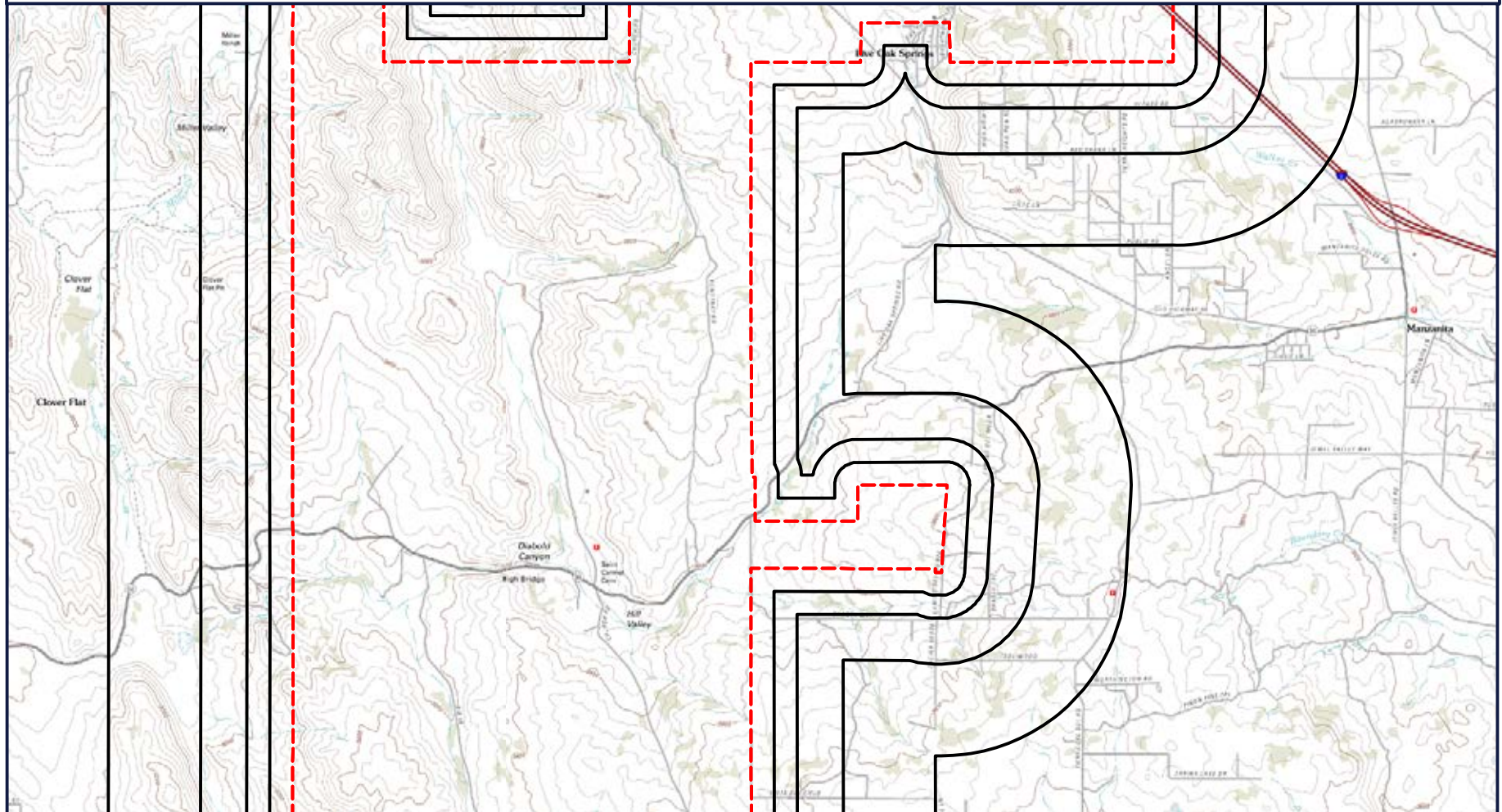
Quadrangle(s): *Tierra Del Sol,
Live Oak Springs, Cameron
Corners, Campo*
Source: *USGS, 03/21/2012*
Campo Project
San Diego County, California



GeoSearch

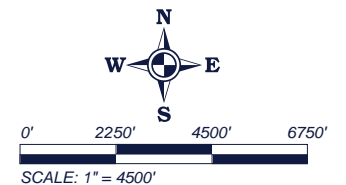
www.geo-search.net - phone: 866-396-0042 - fax: 512-472-9967

TOPOGRAPHIC MAP



 Target Property (TP)

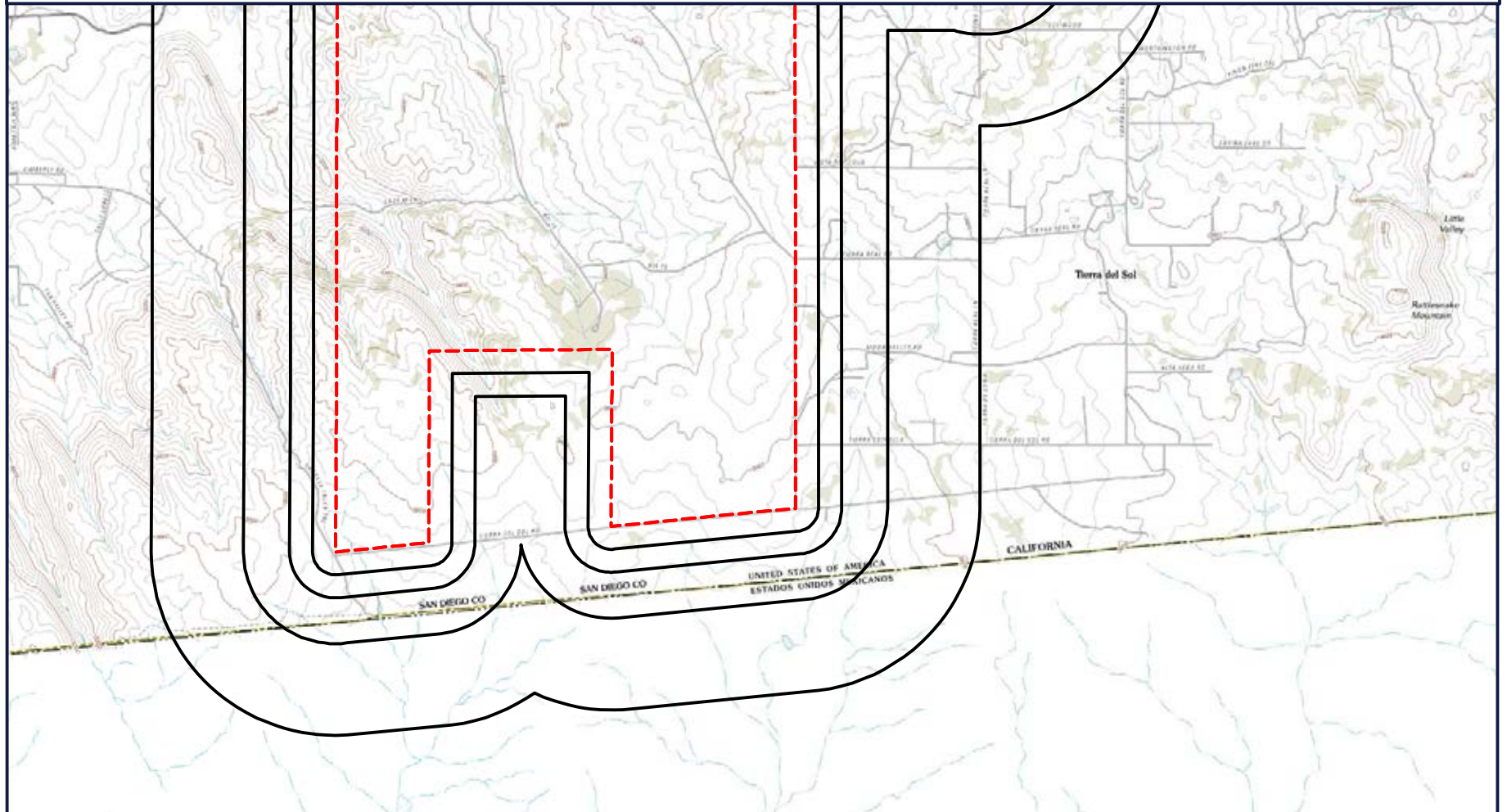
Quadrangle(s): Tierra Del Sol,
Live Oak Springs, Cameron
Corners, Campo
Source: USGS, 03/21/2012
Campo Project
San Diego County, California



GeoSearch

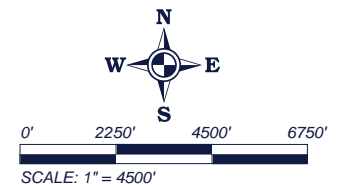
www.geo-search.net - phone: 866-396-0042 - fax: 512-472-9967

TOPOGRAPHIC MAP



 Target Property (TP)

Quadrangle(s): Tierra Del Sol,
Live Oak Springs, Cameron
Corners, Campo
Source: USGS, 03/21/2012
Campo Project
San Diego County, California



GeoSearch

www.geo-search.net - phone: 866-396-0042 - fax: 512-472-9967

Located Sites Summary

NOTE: Standard environmental records are displayed in **bold**.

Map ID#	Database Name	Site ID#	Relative Elevation	Distance From Site	Site Name	Address	PAGE #
1	FRSCA	110030466680	Lower (3,349 ft.)	TP	CAMPO RESERVATION - CASINO WWTF GW MONITORING	36190 CHURCH ROAD, SUITE 1, CAMPO, CA 91906	32
1	FRSCA	110030473459	Lower (3,349 ft.)	TP	CAMPO RESERVATION - IHC CLINIC DRAINFIELD	36190 CHURCH RD, STE. 1, CAMPO, CA 91906	33
1	FRSCA	110033008073	Lower (3,349 ft.)	TP	CAMPO CASINO (GOLDEN ACORN CASINO)	36190 CHURCH ROAD, SUITE 1, CAMPO, CA 91906	34
1	HWTS	IRC060922012	Lower (3,349 ft.)	TP	CAMPO INDIAN RESERVATION	36190 CHURCH RD #2, CAMPO, CA 91906	35
1	SWIS	37-CR-0117SWIS	Lower (3,349 ft.)	TP	CAMPO REVERSATION IDS (2136)	36190CHURCH STREET, CAMPO, CA 91906	38
2	CHMIRS	17-3163	Higher (4,161 ft.)	TP		1800 GOLDEN ACORN WAY - INDIAN RESERVATION, SAN DIEGO, CA 91906	39
2	ECHOR09	110065246246	Higher (4,161 ft.)	TP	GOLDEN ACORN CASINO & TRAVEL CENTER	1800 GOLDEN ACORN, CAMPO, CA 91906	40
2	FRSCA	110028160969	Higher (4,161 ft.)	TP	GOLDEN ACORN QUICK MART	1800 GOLDEN ACORN WAY, CAMPO, CA 91906	41
2	FRSCA	110032612652	Higher (4,161 ft.)	TP	CAMPO TRIBAL DF1	1800 GOLDEN ACORN WAY, CAMPO, CA 91906	42
2	FRSCA	110032612705	Higher (4,161 ft.)	TP	CAMPO TRIBAL DF2	1800 GOLDEN ACORN WAY, CAMPO, CA 91906	43
2	FRSCA	110032612723	Higher (4,161 ft.)	TP	CAMPO TRIBAL DF3	1800 GOLDEN ACORN WAY, CAMPO, CA 91906	44
2	FRSCA	110032612732	Higher (4,161 ft.)	TP	CAMPO TRIBAL DF4	1800 GOLDEN ACORN WAY, CAMPO, CA 91906	45
2	FRSCA	110032612741	Higher (4,161 ft.)	TP	CAMPO TRIBAL DF5	1800 GOLDEN ACORN WAY, CAMPO, CA 91906	46
2	FRSCA	110032612750	Higher (4,161 ft.)	TP	CAMPO TRIBAL DF6	1800 GOLDEN ACORN WAY, CAMPO, CA 91906	47
2	FRSCA	110032612769	Higher (4,161 ft.)	TP	CAMPO TRIBAL DF7	1800 GOLDEN ACORN WAY, CAMPO, CA 91906	48
2	FRSCA	110032612778	Higher (4,161 ft.)	TP	CAMPO TRIBAL DF8	1800 GOLDEN ACORN WAY, CAMPO, CA 91906	49
2	FRSCA	110032612787	Higher (4,161 ft.)	TP	CAMPO TRIBAL DW1	1800 GOLDEN ACORN WAY, CAMPO, CA 91906	50
2	FRSCA	110032613580	Higher (4,161 ft.)	TP	CAMPO TRIBAL DW2	1800 GOLDEN ACORN WAY, CAMPO, CA 91906	51
2	FRSCA	110043719241	Higher (4,161 ft.)	TP	CAMPO SERVICE STATION	1800 GOLDEN ACORN WAY, CAMPO, CA 91906	52
2	FRSCA	110050937901	Higher (4,161 ft.)	TP	CAMPO CASINO (GOLDEN ACORN CASINO)	1800 GOLDEN ACORN WAY, CAMPO, CA 91906	53
2	FRSCA	110065246246	Higher (4,161 ft.)	TP	GOLDEN ACORN CASINO & TRAVEL CENTER	1800 GOLDEN ACORN, CAMPO, CA 91906	54

Located Sites Summary

NOTE: Standard environmental records are displayed in **bold**.

Map ID#	Database Name	Site ID#	Relative Elevation	Distance From Site	Site Name	Address	PAGE #
2	FRSCA	110066166856	Higher (4,161 ft.)	TP	AT&T MOBILITY - AWE - I8 & OLD HWY 80 (USID82366)	1800 GOLDEN ACORN WY, CAMPO, CA 91906	55
2	HMMDD	DEH2010-HUPFP-213302	Higher (4,161 ft.)	TP	AT&T MOBILITY - AWE - I8 & OLD HWY 80 (USID82366)	1800 GOLDEN ACORN WAY, CAMPO, CA 91906	56
2	HMMDD	DEH2016-HUPFP-002599	Higher (4,161 ft.)	TP	VERIZON WIRELESS: GOLDEN ACORN	1800 GOLDEN ACORN WAY, CAMPO, CA 91906	57
2	HWTS	CAC002601428	Higher (4,161 ft.)	TP	GOLDEN ACORN CASINO	1800 GOLDEN ACORN WAY, CAMPO, CA 91906	58
2	HWTS	CAC002662990	Higher (4,161 ft.)	TP	INTERSTATE DISTRIBUTION CO	1800 GOLDEN ACORN WAY, CAMPO, CA 91906	60
2	HWTS	CAL000326538	Higher (4,161 ft.)	TP	GOLDEN ACORN CASINO/TRAVEL CENTER	1800 GOLDEN ACORN WAY, CAMPO, CA 91906	61
3	FRSCA	110057930182	Higher (3,640 ft.)	TP	CAMPO MATERIALS COMPANY	36501 CHURCH ROAD, CAMPO, CA 91906	66
3	HWTS	CAC002636800	Higher (3,640 ft.)	TP	CAMPO MATERIALS INC	36501 CHURCH RD, CAMPO, CA 91906	67
3	MSHA	0405015	Higher (3,640 ft.)	TP	CAMPO MATERIALS COMPANY	I-8 EAST TO CRESTWOOD/LIVE OAK SPRINGS EXIT GO RIGHT 1/8TH MILE TO CHURCH RD SOU, CAMPO, CA	68
4	FRSCA	110057938022	Higher (4,530 ft.)	TP	GAMESA WINDS US, LLC	40002 TUSIL ROAD, BOULEVARD, CA 91905	72
4	HWTS	CAL000310944	Higher (4,530 ft.)	TP	KUMEYAAY WIND LLC	40002 TUSIL RD, BOULEVARD, CA 91905	73
5	FUDS	J09CA7078	Lower (2,730 ft.)	TP	CAMP LOCKETT	CAMPO, CA 91906	79
6	HISTUST	0002AD22	Higher (4,091 ft.)	TP	BOULEVARD	NONE LOD HWY 80, BOULEVARD, CA 95814	80
7	HMMDD	114415	Lower (3,226 ft.)	TP	ACS MOUNTAIN HEALTH CENTER	36190 HWY 94, CAMPO, CA 91906	82
8	INDIANRES	620	Higher (3,755 ft.)	TP	CAMPO RESERVATION	CAMPO BAND OF DIEGUENO MISSION INDIANS OF THE CAMPO INDIAN RESERVATION, CALIFORN, CAMPO, CA 91906	83
9	ECHOR09	110008280555	Higher (4,106 ft.)	TP	CALTRANS BOULEVARD MAINT STATION	OLD HIGHWAY 80, BOULEVARD, CA 91905	84
9	FRSCA	110008280555	Higher (4,106 ft.)	TP	CALTRANS BOULEVARD MAINT STATION	OLD HIGHWAY 80, BOULEVARD, CA 91905	85
9	RCRAGR09	CAD982520017	Higher (4,106 ft.)	TP	CALTRANS BOULEVARD MAINT STA	OLD HIGHWAY 80, BOULEVARD, CA 91905	86
10	FRSCA	110055865871	Higher (4,557 ft.)	TP	SDG&E - SUNRISE TELECOM EP146	END OF OLD MINE RD, BOULEVARD, CA 91905	88
11	FRSCA	110038177932	Higher (4,606 ft.)	TP	KUMEYAAY WIND	NORTH OF I-8, WEST OF CAMPO CR, CAMPO, CA 91906	89

Located Sites Summary

NOTE: Standard environmental records are displayed in **bold**.

Map ID#	Database Name	Site ID#	Relative Elevation	Distance From Site	Site Name	Address	PAGE #
12	INDIANRES	616	Higher (4,307 ft.)	0.018 mi. N (95 ft.)	MANZANITA RESERVATION	MANZANITA BAND OF DIEGUENO MISSION INDIANS OF THE MANZANITA RESERVATION, CALIFOR, BOULEVARD, CA 91905	90
13	INDIANRES	617	Higher (3,798 ft.)	0.025 mi. N (132 ft.)	LA POSTA RESERVATION	LA POSTA BAND OF DIEGUENO MISSION INDIANS OF THE LA POSTA INDIAN RESERVATION, CA, PINE VALLEY, CA 91962	91
14	HISTUST	0002AC96	Higher (3,890 ft.)	0.11 mi. W (581 ft.)	LIVE OAK SPRINGS VILLAGE STORE	2500 LIVE OAKS TRAIL, BOULEVARD, CA 92005	92
14	SWEEPS	A37-000-3534	Higher (3,890 ft.)	0.11 mi. W (581 ft.)	FOOD SOURCE MARKET	2500 LIVE OAK TL, BOULEVARD, CA 91905	94
15	ABST	396552	Higher (4,087 ft.)	0.158 mi. W (834 ft.)	LEVEL 3 COMMUNICATIONS - PINE VALLEY - PNVYCAAI	36549 OLD HIGHWAY 80, PINE VALLEY, CA 91962	95
16	USTCUPA	4165526595	Higher (3,855 ft.)	0.179 mi. SW (945 ft.)	LIVE OAK SPRINGS MARKET	37820 OLD HIGHWAY 80, BOULEVARD, CA 91905	96
17	SWIS	37-CR-0100SWIS	Lower (3,519 ft.)	0.44 mi. E (2323 ft.)	TIERRA DEL SOL	562 TIERRA DEL SOL ROAD, BOULEVARD, CA 91905	97
18	ENVIROSTOR	80000486	Higher (3,978 ft.)	0.895 mi. ESE (4726 ft.)	SOL GAP FILLER AX Z76C	TIERRA DEL SOL, CA	98

Elevation Summary

Elevations are collected from the USGS 3D Elevation Program 1/3 arc-second (approximately 10 meters) layer hosted at the NGTOC. .

Target Property Elevation: 3604 ft.

NOTE: Standard environmental records are displayed in **bold**.

EQUAL/HIGHER ELEVATION

Map ID#	Database Name	Elevation	Site Name	Address	Page #
2	CHMIRS	4,161 ft.		1800 GOLDEN ACORN WAY - INDIAN RESERVATION, SAN DIEGO, CA 91906	39
2	ECHOR09	4,161 ft.	GOLDEN ACORN CASINO & TRAVEL CENTER	1800 GOLDEN ACORN, CAMPO, CA 91906	40
2	FRSCA	4,161 ft.	GOLDEN ACORN QUICK MART	1800 GOLDEN ACORN WAY, CAMPO, CA 91906	41
2	FRSCA	4,161 ft.	CAMPO TRIBAL DF1	1800 GOLDEN ACORN WAY, CAMPO, CA 91906	42
2	FRSCA	4,161 ft.	CAMPO TRIBAL DF2	1800 GOLDEN ACORN WAY, CAMPO, CA 91906	43
2	FRSCA	4,161 ft.	CAMPO TRIBAL DF3	1800 GOLDEN ACORN WAY, CAMPO, CA 91906	44
2	FRSCA	4,161 ft.	CAMPO TRIBAL DF4	1800 GOLDEN ACORN WAY, CAMPO, CA 91906	45
2	FRSCA	4,161 ft.	CAMPO TRIBAL DF5	1800 GOLDEN ACORN WAY, CAMPO, CA 91906	46
2	FRSCA	4,161 ft.	CAMPO TRIBAL DF6	1800 GOLDEN ACORN WAY, CAMPO, CA 91906	47
2	FRSCA	4,161 ft.	CAMPO TRIBAL DF7	1800 GOLDEN ACORN WAY, CAMPO, CA 91906	48
2	FRSCA	4,161 ft.	CAMPO TRIBAL DF8	1800 GOLDEN ACORN WAY, CAMPO, CA 91906	49
2	FRSCA	4,161 ft.	CAMPO TRIBAL DW1	1800 GOLDEN ACORN WAY, CAMPO, CA 91906	50
2	FRSCA	4,161 ft.	CAMPO TRIBAL DW2	1800 GOLDEN ACORN WAY, CAMPO, CA 91906	51
2	FRSCA	4,161 ft.	CAMPO SERVICE STATION	1800 GOLDEN ACORN WAY, CAMPO, CA 91906	52
2	FRSCA	4,161 ft.	CAMPO CASINO (GOLDEN ACORN CASINO)	1800 GOLDEN ACORN WAY, CAMPO, CA 91906	53
2	FRSCA	4,161 ft.	GOLDEN ACORN CASINO & TRAVEL CENTER	1800 GOLDEN ACORN, CAMPO, CA 91906	54
2	FRSCA	4,161 ft.	AT&T MOBILITY - AWE - I8 & OLD HWY 80 (USID82366)	1800 GOLDEN ACORN WY, CAMPO, CA 91906	55
2	HMMDD	4,161 ft.	AT&T MOBILITY - AWE - I8 & OLD HWY 80 (USID82366)	1800 GOLDEN ACORN WAY, CAMPO, CA 91906	56
2	HMMDD	4,161 ft.	VERIZON WIRELESS: GOLDEN ACORN	1800 GOLDEN ACORN WAY, CAMPO, CA 91906	57
2	HWTS	4,161 ft.	GOLDEN ACORN CASINO	1800 GOLDEN ACORN WAY, CAMPO, CA 91906	58
2	HWTS	4,161 ft.	INTERSTATE DISTRIBUTION CO	1800 GOLDEN ACORN WAY, CAMPO, CA 91906	60
2	HWTS	4,161 ft.	GOLDEN ACORN CASINO/TRAVEL CENTER	1800 GOLDEN ACORN WAY, CAMPO, CA 91906	61

Elevation Summary

Map ID#	Database Name	Elevation	Site Name	Address	Page #
3	FRSCA	3,640 ft.	CAMPO MATERIALS COMPANY	36501 CHURCH ROAD, CAMPO, CA 91906	66
3	HWTS	3,640 ft.	CAMPO MATERIALS INC	36501 CHURCH RD, CAMPO, CA 91906	67
3	MSHA	3,640 ft.	CAMPO MATERIALS COMPANY	I-8 EAST TO CRESTWOOD/LIVE OAK SPRINGS EXIT GO RIGHT 1/8TH MILE TO CHURCH RD SOU, CAMPO, CA	68
4	FRSCA	4,530 ft.	GAMESA WINDS US, LLC	40002 TUSIL ROAD, BOULEVARD, CA 91905	72
4	HWTS	4,530 ft.	KUMEYAAY WIND LLC	40002 TUSIL RD, BOULEVARD, CA 91905	73
6	HISTUST	4,091 ft.	BOULEVARD	NONE LOD HWY 80, BOULEVARD, CA 95814	80
8	INDIANRES	3,755 ft.	CAMPO RESERVATION	CAMPO BAND OF DIEGUENO MISSION INDIANS OF THE CAMPO INDIAN RESERVATION, CALIFORNIA, CAMPO, CA 91906	83
9	ECHOR09	4,106 ft.	CALTRANS BOULEVARD MAINT STATION	OLD HIGHWAY 80, BOULEVARD, CA 91905	84
9	FRSCA	4,106 ft.	CALTRANS BOULEVARD MAINT STATION	OLD HIGHWAY 80, BOULEVARD, CA 91905	85
9	RCRAGR09	4,106 ft.	CALTRANS BOULEVARD MAINT STA	OLD HIGHWAY 80, BOULEVARD, CA 91905	86
10	FRSCA	4,557 ft.	SDG&E - SUNRISE TELECOM EP146	END OF OLD MINE RD, BOULEVARD, CA 91905	88
11	FRSCA	4,606 ft.	KUMEYAAY WIND	NORTH OF I-8, WEST OF CAMPO CR, CAMPO, CA 91906	89
12	INDIANRES	4,307 ft.	MANZANITA RESERVATION	MANZANITA BAND OF DIEGUENO MISSION INDIANS OF THE MANZANITA RESERVATION, CALIFORNIA, BOULEVARD, CA 91905	90
13	INDIANRES	3,798 ft.	LA POSTA RESERVATION	LA POSTA BAND OF DIEGUENO MISSION INDIANS OF THE LA POSTA INDIAN RESERVATION, CA, PINE VALLEY, CA 91962	91
14	HISTUST	3,890 ft.	LIVE OAK SPRINGS VILLAGE STORE	2500 LIVE OAKS TRAIL, BOULEVARD, CA 92005	92
14	SWEEPS	3,890 ft.	FOOD SOURCE MARKET	2500 LIVE OAK TL, BOULEVARD, CA 91905	94
15	ABST	4,087 ft.	LEVEL 3 COMMUNICATIONS - PINE VALLEY - PNVYCAAI	36549 OLD HIGHWAY 80, PINE VALLEY, CA 91962	95
16	USTCUPA	3,855 ft.	LIVE OAK SPRINGS MARKET	37820 OLD HIGHWAY 80, BOULEVARD, CA 91905	96
18	ENVIROSTOR	3,978 ft.	SOL GAP FILLER AX Z76C	TIERRA DEL SOL, CA	98

LOWER ELEVATION

Map ID#	Database Name	Elevation	Site Name	Address	Page #
1	FRSCA	3,349 ft.	CAMPO RESERVATION - CASINO WWTF GW MONITORING	36190 CHURCH ROAD, SUITE 1, CAMPO, CA 91906	32
1	FRSCA	3,349 ft.	CAMPO RESERVATION - IHC CLINIC DRAINFIELD	36190 CHURCH RD, STE. 1, CAMPO, CA 91906	33

Elevation Summary

Map ID#	Database Name	Elevation	Site Name	Address	Page #
1	FRSCA	3,349 ft.	CAMPO CASINO (GOLDEN ACORN CASINO)	36190 CHURCH ROAD, SUITE 1, CAMPO, CA 91906	34
1	HWTS	3,349 ft.	CAMPO INDIAN RESERVATION	36190 CHURCH RD #2, CAMPO, CA 91906	35
1	SWIS	3,349 ft.	CAMPO REVERSATION IDS (2136)	36190CHURCH STREET, CAMPO, CA 91906	38
5	FUDS	2,730 ft.	CAMP LOCKETT	CAMPO, CA 91906	79
7	HMMDD	3,226 ft.	ACS MOUNTAIN HEALTH CENTER	36190 HWY 94, CAMPO, CA 91906	82
17	SWIS	3,519 ft.	TIERRA DEL SOL	562 TIERRA DEL SOL ROAD, BOULEVARD, CA 91905	97

Facility Registry System (FRSCA)

[MAP ID# 1](#)

Distance from Property: 0 mi. (0 ft.) X
Elevation: 3,349 ft. (Lower than TP)

FACILITY INFORMATION

REGISTRY ID: 110030466680

NAME: CAMPO RESERVATION - CASINO WWTF GW MONITORING

LOCATION ADDRESS: 36190 CHURCH ROAD, SUITE 1
CAMPO, CA 91906

COUNTY: SAN DIEGO

EPA REGION: 9

FEDERAL FACILITY: NOT REPORTED

TRIBAL LAND: NOT REPORTED

ALTERNATIVE NAME/S:

CAMPO RESERVATION - CASINO WWTF GW MONITORING

PROGRAM/S LISTED FOR THIS FACILITY

ICIS - INTEGRATED COMPLIANCE INFORMATION SYSTEM

STANDARD INDUSTRIAL CLASSIFICATION/S (SIC)

NO SIC DATA REPORTED

NORTH AMERICAN INDUSTRY CLASSIFICATION/S (NAICS)

NO NAICS DATA REPORTED

[Back to Report Summary](#)

Facility Registry System (FRSCA)

[MAP ID# 1](#)

Distance from Property: 0 mi. (0 ft.) X
Elevation: 3,349 ft. (Lower than TP)

FACILITY INFORMATION

REGISTRY ID: 110030473459

NAME: CAMPO RESERVATION - IHC CLINIC DRAINFIELD

LOCATION ADDRESS: 36190 CHURCH RD, STE. 1
CAMPO, CA 91906

COUNTY: SAN DIEGO

EPA REGION: 9

FEDERAL FACILITY: NOT REPORTED

TRIBAL LAND: NOT REPORTED

ALTERNATIVE NAME/S:

CAMPO RESERVATION - IHC CLINIC DRAINFIELD

PROGRAM/S LISTED FOR THIS FACILITY

ICIS - INTEGRATED COMPLIANCE INFORMATION SYSTEM

STANDARD INDUSTRIAL CLASSIFICATION/S (SIC)

NO SIC DATA REPORTED

NORTH AMERICAN INDUSTRY CLASSIFICATION/S (NAICS)

NO NAICS DATA REPORTED

[Back to Report Summary](#)

Facility Registry System (FRSCA)

[MAP ID# 1](#)

Distance from Property: 0 mi. (0 ft.) X
Elevation: 3,349 ft. (Lower than TP)

FACILITY INFORMATION

REGISTRY ID: 110033008073

NAME: CAMPO CASINO (GOLDEN ACORN CASINO)

LOCATION ADDRESS: 36190 CHURCH ROAD, SUITE 1
CAMPO, CA 91906

COUNTY: SAN DIEGO

EPA REGION: 09

FEDERAL FACILITY: NOT REPORTED

TRIBAL LAND: YES

ALTERNATIVE NAME/S:

CAMPO CASINO (GOLDEN ACORN CASINO)

PROGRAM/S LISTED FOR THIS FACILITY

STATE - STATE SYSTEMS

STANDARD INDUSTRIAL CLASSIFICATION/S (SIC)

NO SIC DATA REPORTED

NORTH AMERICAN INDUSTRY CLASSIFICATION/S (NAICS)

NO NAICS DATA REPORTED

[Back to Report Summary](#)

Hazardous Waste Tanner Summary (HWTS)

[MAP ID# 1](#)

Distance from Property: 0 mi. (0 ft.) X
Elevation: 3,349 ft. (Lower than TP)

SITE INFORMATION

EPA ID: IRC060922012
NAME: CAMPO INDIAN RESERVATION
COUNTY: NOT REPORTED
ADDRESS: 36190 CHURCH RD #2
CAMPO, CA 91906-2732

FACILITY LINK: [Department of Toxic Substances Control](#)

CONTACT INFORMATION

CONTACT: WES MINDERMAN
PHONE: (916) 341-6314
ADDRESS: PO BOX 4025
SACRAMENTO CA 95812-4025

MANIFEST SUMMARY INFORMATION

YEAR: 2006
TSD ID: ARZ000002428
GENERATOR COUNTY: SAN DIEGO
DISPOSAL COUNTY: UNKNOWN
WASTE CATEGORY: OTHER INORGANIC SOLID WASTE
AMOUNT DISPOSED(TONS): 14.3200
DISPOSAL METHOD: DEEPWELL OR UNDERGROUND INJECTION(WITH OR WITHOUT TREATMENT)

YEAR: 2006
TSD ID: ARZ000002428
GENERATOR COUNTY: SAN DIEGO
DISPOSAL COUNTY: UNKNOWN
WASTE CATEGORY: OTHER INORGANIC SOLID WASTE
AMOUNT DISPOSED(TONS): 14.3200
DISPOSAL METHOD: DISCHARGE TO SEWER/POTW OR NPDES(WITH PRIOR STORAGE--WITH OR WITHOUT TREATMENT)

YEAR: 2006
TSD ID: ARZ000002428
GENERATOR COUNTY: SAN DIEGO
DISPOSAL COUNTY: UNKNOWN
WASTE CATEGORY: OTHER INORGANIC SOLID WASTE
AMOUNT DISPOSED(TONS): 14.3200
DISPOSAL METHOD: LAND TREATMENT OR APPLICATION(TO INCLUDE ON-SITE TREATMENT AND/OR STABILIZATION)

YEAR: 2006
TSD ID: ARZ000002428
GENERATOR COUNTY: SAN DIEGO
DISPOSAL COUNTY: UNKNOWN
WASTE CATEGORY: OTHER INORGANIC SOLID WASTE
AMOUNT DISPOSED(TONS): 14.3200
DISPOSAL METHOD: LANDFILL OR SURFACE IMPOUNDMENT THAT WILL BE CLOSED AS LANDFILL(TO INCLUDE ON-SITE TREATMENT AND/OR STABILIZATION)

YEAR: 2006
TSD ID: AZR000002428
GENERATOR COUNTY: SAN DIEGO
DISPOSAL COUNTY: UNKNOWN
WASTE CATEGORY: OTHER INORGANIC SOLID WASTE
AMOUNT DISPOSED(TONS): 14.3200

Hazardous Waste Tanner Summary (HWTS)

DISPOSAL METHOD: **DEEPWELL OR UNDERGROUND INJECTION(WITH OR WITHOUT TREATMENT)**

YEAR: **2006**

TSD ID: **AZR000002428**

GENERATOR COUNTY: **SAN DIEGO**

DISPOSAL COUNTY: **UNKNOWN**

WASTE CATEGORY: **OTHER INORGANIC SOLID WASTE**

AMOUNT DISPOSED(TONS): **14.3200**

DISPOSAL METHOD: **DISCHARGE TO SEWER/POTW OR NPDES(WITH PRIOR STORAGE--WITH OR WITHOUT TREATMENT)**

YEAR: **2006**

TSD ID: **AZR000002428**

GENERATOR COUNTY: **SAN DIEGO**

DISPOSAL COUNTY: **UNKNOWN**

WASTE CATEGORY: **OTHER INORGANIC SOLID WASTE**

AMOUNT DISPOSED(TONS): **14.3200**

DISPOSAL METHOD: **LAND TREATMENT OR APPLICATION(TO INCLUDE ON-SITE TREATMENT AND/OR STABILIZATION)**

YEAR: **2006**

TSD ID: **AZR000002428**

GENERATOR COUNTY: **SAN DIEGO**

DISPOSAL COUNTY: **UNKNOWN**

WASTE CATEGORY: **OTHER INORGANIC SOLID WASTE**

AMOUNT DISPOSED(TONS): **14.3200**

DISPOSAL METHOD: **LANDFILL OR SURFACE IMPOUNDMENT THAT WILL BE CLOSED AS LANDFILL(TO INCLUDE ON-SITE TREATMENT AND/OR STABILIZATION)**

YEAR: **2006**

TSD ID: **CAD088504881**

GENERATOR COUNTY: **SAN DIEGO**

DISPOSAL COUNTY: **ORANGE**

WASTE CATEGORY: **BLANK OR UNKNOWN**

AMOUNT DISPOSED(TONS): **0.0000**

DISPOSAL METHOD: **STORAGE, BULKING, AND/OR TRANSFER OFF SITE--NO TREATMENT/RECOVERY (H010-H129) OR (H131-H135)**

YEAR: **2006**

TSD ID: **CAD088504881**

GENERATOR COUNTY: **SAN DIEGO**

DISPOSAL COUNTY: **ORANGE**

WASTE CATEGORY: **OTHER INORGANIC SOLID WASTE**

AMOUNT DISPOSED(TONS): **1.0000**

DISPOSAL METHOD: **NOT REPORTED**

YEAR: **2006**

TSD ID: **CAD088504881**

GENERATOR COUNTY: **SAN DIEGO**

DISPOSAL COUNTY: **ORANGE**

WASTE CATEGORY: **OTHER INORGANIC SOLID WASTE**

AMOUNT DISPOSED(TONS): **0.1500**

DISPOSAL METHOD: **STORAGE, BULKING, AND/OR TRANSFER OFF SITE--NO TREATMENT/RECOVERY (H010-H129) OR (H131-H135)**

Hazardous Waste Tanner Summary (HWTS)

[Back to Report Summary](#)

Solid Waste Information System Sites (SWIS)

[MAP ID# 1](#)

Distance from Property: 0 mi. (0 ft.) X
Elevation: 3,349 ft. (Lower than TP)

FACILITY INFORMATION

GEOSEARCH ID: 37-CR-0117SWIS
ID NUMBER: 37-CR-0117
NAME: CAMPO REVERSATION IDS (2136)
LOCATION: 36190CHURCH STREET
CAMPO, CA 91906
COUNTY: SAN DIEGO
LATITUDE: 32.650600000
LONGITUDE: -116.365600000

OWNER INFORMATION

- NO OWNER INFORMATION REPORTED -

OPERATOR INFORMATION

NAME: NOT REPORTED
ADDRESS: NOT REPORTED

FACILITY DETAILS

SITE ID: NOT REPORTED
LAND USE: NOT REPORTED
PERMIT DATE: NOT REPORTED
PERMIT STATUS: NOT REPORTED
ENFORCEMENT AGENCY: NOT REPORTED

UNIT

CATEGORY: NOT REPORTED
UNIT #: NOT REPORTED
REGULATORY STATUS: UNPERMITTED
OPERATIONAL STATUS: UNPERMITTED
ACTIVITY: SOLID WASTE DISPOSAL SITE
INSPECTION: NOT REPORTED
ACCEPTED WASTE: NOT REPORTED
CAPACITY: NOT REPORTED
REMAINING CAPACITY: NOT REPORTED
THROUGHPUT: NOT REPORTED
DISPOSAL ACREAGE: NOT REPORTED
CLOSURE DATE: NOT REPORTED

[Back to Report Summary](#)

California Hazardous Material Incident Report System (CHMIRS)

MAP ID# 2

Distance from Property: 0 mi. (0 ft.) X
Elevation: 4,161 ft. (Higher than TP)

INCIDENT INFORMATION

CONTROL #: '17-3163

NOTIFIED: 5/1/2017 1

AGENCY: COUNTY OF SAN DIEGO ENVIRONMENTAL HEALTH

ADMINISTRATION: SAN DIEGO COUNTY HEALTH SERVICES DEPARTMENT

INCIDENT LOCATION: 1800 GOLDEN ACORN WAY - INDIAN RESERVATION
SAN DIEGO, CA 91906

INCIDENT COUNTY: SAN DIEGO COUNTY

SUBSTANCE INFORMATION

SUBSTANCE: WASTE COPPER ETCH SOLUTION

QUANTITY: 1

TYPE: CHEMICAL

INCIDENT DESCRIPTION

RP STATES, WHILE IN TRANSIT, A CONTAINER STARTED LEAKING DUE TO IMPROPER PACKAGING CAUSES WHICH RELEASED 1 GALLON OF WASTE COPPER ETCH SOLUTION. THE RELEASE HAS BEEN CONTAINED AND STOPPED. NO WATERWAYS OR STORM DRAINS IMPACTED. A CONTRACTOR WILL BE CONDUCTING CLEANUP OF THE RELEASE.

CONTAINED: YES

WATER INVOLVED / WATERWAY: NO / NOT REPORTED

DATE AND TIME: 5/1/2017

SITE: MERCHANT/BUSINESS

INJURIES: NO

FATALITIES: NO

EVACUATIONS: NO

CLEANUP BY: CONTRACTOR

[Back to Report Summary](#)

Enforcement and Compliance History Information (ECHOR09)

[MAP ID# 2](#)

Distance from Property: 0 mi. (0 ft.) X

Elevation: 4,161 ft. (Higher than TP)

FACILITY INFORMATION

UNIQUE ID: 110065246246

REGISTRY ID: 110065246246

NAME: GOLDEN ACORN CASINO & TRAVEL CENTER

ADDRESS: 1800 GOLDEN ACORN

CAMPO, CA 91906

COUNTY: SAN DIEGO

FACILITY LINK: [Facility Detail Report](#)

[Back to Report Summary](#)

Facility Registry System (FRSCA)

[MAP ID# 2](#)

Distance from Property: 0 mi. (0 ft.) X
Elevation: 4,161 ft. (Higher than TP)

FACILITY INFORMATION

REGISTRY ID: 110028160969

NAME: **GOLDEN ACORN QUICK MART**

LOCATION ADDRESS: **1800 GOLDEN ACORN WAY**
CAMPO, CA 91906

COUNTY: **SAN DIEGO**

EPA REGION: **9**

FEDERAL FACILITY: **NOT REPORTED**

TRIBAL LAND: **NOT REPORTED**

ALTERNATIVE NAME/S:

GOLDEN ACORN QUICK MART

PROGRAM/S LISTED FOR THIS FACILITY

ICIS - INTEGRATED COMPLIANCE INFORMATION SYSTEM

STANDARD INDUSTRIAL CLASSIFICATION/S (SIC)

NO SIC DATA REPORTED

NORTH AMERICAN INDUSTRY CLASSIFICATION/S (NAICS)

NO NAICS DATA REPORTED

[Back to Report Summary](#)

Facility Registry System (FRSCA)

[MAP ID# 2](#)

Distance from Property: 0 mi. (0 ft.) X
Elevation: 4,161 ft. (Higher than TP)

FACILITY INFORMATION

REGISTRY ID: 110032612652

NAME: CAMPO TRIBAL DF1

LOCATION ADDRESS: 1800 GOLDEN ACORN WAY
CAMPO, CA 91906

COUNTY: SAN DIEGO

EPA REGION: 9

FEDERAL FACILITY: NOT REPORTED

TRIBAL LAND: NOT REPORTED

ALTERNATIVE NAME/S:

CAMPO TRIBAL DF1

CAMPO TRIBAL DW1

PROGRAM/S LISTED FOR THIS FACILITY

ICIS - INTEGRATED COMPLIANCE INFORMATION SYSTEM

STANDARD INDUSTRIAL CLASSIFICATION/S (SIC)

NO SIC DATA REPORTED

NORTH AMERICAN INDUSTRY CLASSIFICATION/S (NAICS)

NO NAICS DATA REPORTED

[Back to Report Summary](#)

Facility Registry System (FRSCA)

[MAP ID# 2](#)

Distance from Property: 0 mi. (0 ft.) X
Elevation: 4,161 ft. (Higher than TP)

FACILITY INFORMATION

REGISTRY ID: 110032612705

NAME: CAMPO TRIBAL DF2

LOCATION ADDRESS: 1800 GOLDEN ACORN WAY
CAMPO, CA 91906

COUNTY: SAN DIEGO

EPA REGION: 9

FEDERAL FACILITY: NOT REPORTED

TRIBAL LAND: NOT REPORTED

ALTERNATIVE NAME/S:

CAMPO TRIBAL DW2

CAMPO TRIBAL DF2

PROGRAM/S LISTED FOR THIS FACILITY

ICIS - INTEGRATED COMPLIANCE INFORMATION SYSTEM

STANDARD INDUSTRIAL CLASSIFICATION/S (SIC)

NO SIC DATA REPORTED

NORTH AMERICAN INDUSTRY CLASSIFICATION/S (NAICS)

NO NAICS DATA REPORTED

[Back to Report Summary](#)

Facility Registry System (FRSCA)

[MAP ID# 2](#)

Distance from Property: 0 mi. (0 ft.) X
Elevation: 4,161 ft. (Higher than TP)

FACILITY INFORMATION

REGISTRY ID: 110032612723

NAME: CAMPO TRIBAL DF3

LOCATION ADDRESS: 1800 GOLDEN ACORN WAY
CAMPO, CA 91906

COUNTY: SAN DIEGO

EPA REGION: 9

FEDERAL FACILITY: NOT REPORTED

TRIBAL LAND: NOT REPORTED

ALTERNATIVE NAME/S:

CAMPO TRIBAL DF3

PROGRAM/S LISTED FOR THIS FACILITY

ICIS - INTEGRATED COMPLIANCE INFORMATION SYSTEM

STANDARD INDUSTRIAL CLASSIFICATION/S (SIC)

NO SIC DATA REPORTED

NORTH AMERICAN INDUSTRY CLASSIFICATION/S (NAICS)

NO NAICS DATA REPORTED

[Back to Report Summary](#)

Facility Registry System (FRSCA)

[MAP ID# 2](#)

Distance from Property: 0 mi. (0 ft.) X
Elevation: 4,161 ft. (Higher than TP)

FACILITY INFORMATION

REGISTRY ID: 110032612732

NAME: CAMPO TRIBAL DF4

LOCATION ADDRESS: 1800 GOLDEN ACORN WAY
CAMPO, CA 91906

COUNTY: SAN DIEGO

EPA REGION: 9

FEDERAL FACILITY: NOT REPORTED

TRIBAL LAND: NOT REPORTED

ALTERNATIVE NAME/S:

CAMPO TRIBAL DF4

PROGRAM/S LISTED FOR THIS FACILITY

ICIS - INTEGRATED COMPLIANCE INFORMATION SYSTEM

STANDARD INDUSTRIAL CLASSIFICATION/S (SIC)

NO SIC DATA REPORTED

NORTH AMERICAN INDUSTRY CLASSIFICATION/S (NAICS)

NO NAICS DATA REPORTED

[Back to Report Summary](#)

Facility Registry System (FRSCA)

[MAP ID# 2](#)

Distance from Property: 0 mi. (0 ft.) X
Elevation: 4,161 ft. (Higher than TP)

FACILITY INFORMATION

REGISTRY ID: 110032612741

NAME: CAMPO TRIBAL DF5

LOCATION ADDRESS: 1800 GOLDEN ACORN WAY
CAMPO, CA 91906

COUNTY: SAN DIEGO

EPA REGION: 9

FEDERAL FACILITY: NOT REPORTED

TRIBAL LAND: NOT REPORTED

ALTERNATIVE NAME/S:

CAMPO TRIBAL DF5

PROGRAM/S LISTED FOR THIS FACILITY

ICIS - INTEGRATED COMPLIANCE INFORMATION SYSTEM

STANDARD INDUSTRIAL CLASSIFICATION/S (SIC)

NO SIC DATA REPORTED

NORTH AMERICAN INDUSTRY CLASSIFICATION/S (NAICS)

NO NAICS DATA REPORTED

[Back to Report Summary](#)

Facility Registry System (FRSCA)

[MAP ID# 2](#)

Distance from Property: 0 mi. (0 ft.) X
Elevation: 4,161 ft. (Higher than TP)

FACILITY INFORMATION

REGISTRY ID: 110032612750

NAME: CAMPO TRIBAL DF6

LOCATION ADDRESS: 1800 GOLDEN ACORN WAY
CAMPO, CA 91906

COUNTY: SAN DIEGO

EPA REGION: 9

FEDERAL FACILITY: NOT REPORTED

TRIBAL LAND: NOT REPORTED

ALTERNATIVE NAME/S:

CAMPO TRIBAL DF6

PROGRAM/S LISTED FOR THIS FACILITY

ICIS - INTEGRATED COMPLIANCE INFORMATION SYSTEM

STANDARD INDUSTRIAL CLASSIFICATION/S (SIC)

NO SIC DATA REPORTED

NORTH AMERICAN INDUSTRY CLASSIFICATION/S (NAICS)

NO NAICS DATA REPORTED

[Back to Report Summary](#)

Facility Registry System (FRSCA)

[MAP ID# 2](#)

Distance from Property: 0 mi. (0 ft.) X
Elevation: 4,161 ft. (Higher than TP)

FACILITY INFORMATION

REGISTRY ID: 110032612769

NAME: CAMPO TRIBAL DF7

LOCATION ADDRESS: 1800 GOLDEN ACORN WAY
CAMPO, CA 91906

COUNTY: SAN DIEGO

EPA REGION: 9

FEDERAL FACILITY: NOT REPORTED

TRIBAL LAND: NOT REPORTED

ALTERNATIVE NAME/S:

CAMPO TRIBAL DF7

PROGRAM/S LISTED FOR THIS FACILITY

ICIS - INTEGRATED COMPLIANCE INFORMATION SYSTEM

STANDARD INDUSTRIAL CLASSIFICATION/S (SIC)

NO SIC DATA REPORTED

NORTH AMERICAN INDUSTRY CLASSIFICATION/S (NAICS)

NO NAICS DATA REPORTED

[Back to Report Summary](#)

Facility Registry System (FRSCA)

[MAP ID# 2](#)

Distance from Property: 0 mi. (0 ft.) X
Elevation: 4,161 ft. (Higher than TP)

FACILITY INFORMATION

REGISTRY ID: 110032612778

NAME: CAMPO TRIBAL DF8

LOCATION ADDRESS: 1800 GOLDEN ACORN WAY
CAMPO, CA 91906

COUNTY: SAN DIEGO

EPA REGION: 9

FEDERAL FACILITY: NOT REPORTED

TRIBAL LAND: NOT REPORTED

ALTERNATIVE NAME/S:

CAMPO TRIBAL DF8

PROGRAM/S LISTED FOR THIS FACILITY

ICIS - INTEGRATED COMPLIANCE INFORMATION SYSTEM

STANDARD INDUSTRIAL CLASSIFICATION/S (SIC)

NO SIC DATA REPORTED

NORTH AMERICAN INDUSTRY CLASSIFICATION/S (NAICS)

NO NAICS DATA REPORTED

[Back to Report Summary](#)

Facility Registry System (FRSCA)

[MAP ID# 2](#)

Distance from Property: 0 mi. (0 ft.) X
Elevation: 4,161 ft. (Higher than TP)

FACILITY INFORMATION

REGISTRY ID: 110032612787

NAME: CAMPO TRIBAL DW1

LOCATION ADDRESS: 1800 GOLDEN ACORN WAY
CAMPO, CA 91906

COUNTY: SAN DIEGO

EPA REGION: 09

FEDERAL FACILITY: NOT REPORTED

TRIBAL LAND: NOT REPORTED

ALTERNATIVE NAME/S:

CAMPO TRIBAL DW1

PROGRAM/S LISTED FOR THIS FACILITY

ICIS - INTEGRATED COMPLIANCE INFORMATION SYSTEM

STANDARD INDUSTRIAL CLASSIFICATION/S (SIC)

NO SIC DATA REPORTED

NORTH AMERICAN INDUSTRY CLASSIFICATION/S (NAICS)

NO NAICS DATA REPORTED

[Back to Report Summary](#)

Facility Registry System (FRSCA)

[MAP ID# 2](#)

Distance from Property: 0 mi. (0 ft.) X
Elevation: 4,161 ft. (Higher than TP)

FACILITY INFORMATION

REGISTRY ID: 110032613580

NAME: CAMPO TRIBAL DW2

LOCATION ADDRESS: 1800 GOLDEN ACORN WAY
CAMPO, CA 91906

COUNTY: SAN DIEGO

EPA REGION: 09

FEDERAL FACILITY: NOT REPORTED

TRIBAL LAND: NOT REPORTED

ALTERNATIVE NAME/S:

CAMPO TRIBAL DW2

PROGRAM/S LISTED FOR THIS FACILITY

ICIS - INTEGRATED COMPLIANCE INFORMATION SYSTEM

STANDARD INDUSTRIAL CLASSIFICATION/S (SIC)

NO SIC DATA REPORTED

NORTH AMERICAN INDUSTRY CLASSIFICATION/S (NAICS)

NO NAICS DATA REPORTED

[Back to Report Summary](#)

Facility Registry System (FRSCA)

[MAP ID# 2](#)

Distance from Property: 0 mi. (0 ft.) X
Elevation: 4,161 ft. (Higher than TP)

FACILITY INFORMATION

REGISTRY ID: 110043719241

NAME: CAMPO SERVICE STATION

LOCATION ADDRESS: 1800 GOLDEN ACORN WAY
CAMPO, CA 91906

COUNTY: SAN DIEGO

EPA REGION: 9

FEDERAL FACILITY: NOT REPORTED

TRIBAL LAND: NOT REPORTED

ALTERNATIVE NAME/S:

CAMPO SERVICE STATION

PROGRAM/S LISTED FOR THIS FACILITY

ICIS - INTEGRATED COMPLIANCE INFORMATION SYSTEM

STANDARD INDUSTRIAL CLASSIFICATION/S (SIC)

NO SIC DATA REPORTED

NORTH AMERICAN INDUSTRY CLASSIFICATION/S (NAICS)

NO NAICS DATA REPORTED

[Back to Report Summary](#)

Facility Registry System (FRSCA)

[MAP ID# 2](#)

Distance from Property: 0 mi. (0 ft.) X
Elevation: 4,161 ft. (Higher than TP)

FACILITY INFORMATION

REGISTRY ID: 110050937901

NAME: CAMPO CASINO (GOLDEN ACORN CASINO)

LOCATION ADDRESS: 1800 GOLDEN ACORN WAY
CAMPO, CA 91906

COUNTY: -

EPA REGION: 09

FEDERAL FACILITY: NOT REPORTED

TRIBAL LAND: YES

ALTERNATIVE NAME/S:

CAMPO CASINO (GOLDEN ACORN CASINO)

PROGRAM/S LISTED FOR THIS FACILITY

SFDW - SFDW

STANDARD INDUSTRIAL CLASSIFICATION/S (SIC)

NO SIC DATA REPORTED

NORTH AMERICAN INDUSTRY CLASSIFICATION/S (NAICS)

NO NAICS DATA REPORTED

[Back to Report Summary](#)

Facility Registry System (FRSCA)

[MAP ID# 2](#)

Distance from Property: 0 mi. (0 ft.) X
Elevation: 4,161 ft. (Higher than TP)

FACILITY INFORMATION

REGISTRY ID: 110065246246

NAME: **GOLDEN ACORN CASINO & TRAVEL CENTER**

LOCATION ADDRESS: **1800 GOLDEN ACORN
CAMPO, CA 91906**

COUNTY: **SAN DIEGO**

EPA REGION: **9**

FEDERAL FACILITY: **NOT REPORTED**

TRIBAL LAND: **NOT REPORTED**

ALTERNATIVE NAME/S:

CAMPO CASINO (GOLDEN ACORN CASINO)

GOLDEN ACORN CASINO & TRAVEL CENTER

PROGRAM/S LISTED FOR THIS FACILITY

SFDW - SFDW

CA-ENVIROVIEW - CA-ENVIROVIEW

STATE - STATE SYSTEMS

STANDARD INDUSTRIAL CLASSIFICATION/S (SIC)

NO SIC DATA REPORTED

NORTH AMERICAN INDUSTRY CLASSIFICATION/S (NAICS)

NO NAICS DATA REPORTED

[Back to Report Summary](#)

Facility Registry System (FRSCA)

[MAP ID# 2](#)

Distance from Property: 0 mi. (0 ft.) X
Elevation: 4,161 ft. (Higher than TP)

FACILITY INFORMATION

REGISTRY ID: 110066166856

NAME: AT&T MOBILITY - AWE - I8 & OLD HWY 80 (USID82366)

LOCATION ADDRESS: 1800 GOLDEN ACORN WY
CAMPO, CA 91906

COUNTY: SAN DIEGO

EPA REGION: 9

FEDERAL FACILITY: NOT REPORTED

TRIBAL LAND: NOT REPORTED

ALTERNATIVE NAME/S:

AT&T MOBILITY - AWE - I8 & OLD HWY 80 (USID82366)

PROGRAM/S LISTED FOR THIS FACILITY

CA-ENVIROVIEW - CA-ENVIROVIEW

STANDARD INDUSTRIAL CLASSIFICATION/S (SIC)

4812 - RADIOTELEPHONE COMMUNICATIONS

NORTH AMERICAN INDUSTRY CLASSIFICATION/S (NAICS)

517210 - WIRELESS TELECOMMUNICATIONS CARRIERS (EXCEPT SATELLITE)

[Back to Report Summary](#)

San Diego County Hazardous Materials Management Division Database (HMMDD)

MAP ID# 2

Distance from Property: 0 mi. (0 ft.) X

Elevation: 4,161 ft. (Higher than TP)

FACILITY INFORMATION

RECORD ID: DEH2010-HUPFP-213302

BUSINESS NAME: AT&T MOBILITY - AWE - I8 & OLD HWY 80 (USID82366)

ADDRESS: 1800 GOLDEN ACORN WAY

CAMPO, CA 91906

COUNTY: SAN DIEGO

FACILITY DETAILS

FACILITY ID: 37-000-213302

EPA ID NUMBER: NOT REPORTED

CERS ID: 10190725

BUSINESS PHONE: 619- 60-72131

BUSINESS FAX: NOT REPORTED

MAILING ADDRESS: 5001 EXECUTIVE PKWY, RM 4W200I, SAN RAMON, CA 94583

ACTIVE PERMIT?: YES

HAZARDOUS MATERIAL ON SITE?: YES

OWN OR OPERATE UNDERGROUND?: NO

OWN OR OPERATE ABOVEGROUND?: NO

HAZARDOUS WASTE GENERATOR?: NO

RECYCLE?: NO

ONSITE HAZ WASTE TREATMENT?: NO

RCRA LARGE QUANTITY GENERATOR?: NO

HHW COLLECTION?: NO

HAZARDOUS MATERIALS INFORMATION

CHILD RECORD ID: DEH2016-HCHEM-0109909

TRADE SECRET?: NO

HAZARDOUS MATERIAL TYPE: PURE

CHEMICAL NAME: HYDROGEN

COMMON NAME (INVENTORY): HYDROGEN

CAS#: 1333-74-0

ADDITIONAL FACILITY INFORMATION

NO DETAILS REPORTED

[Back to Report Summary](#)

San Diego County Hazardous Materials Management Division Database (HMMDD)

MAP ID# 2

Distance from Property: 0 mi. (0 ft.) X

Elevation: 4,161 ft. (Higher than TP)

FACILITY INFORMATION

RECORD ID: DEH2016-HUPFP-002599

BUSINESS NAME: VERIZON WIRELESS: GOLDEN ACORN

ADDRESS: 1800 GOLDEN ACORN WAY

CAMPO, CA 91906

COUNTY: SAN DIEGO

FACILITY DETAILS

FACILITY ID: 37-000-002599

EPA ID NUMBER: NOT REPORTED

CERS ID: 10670422

BUSINESS PHONE: 949- 28-67000

BUSINESS FAX: NOT REPORTED

MAILING ADDRESS: 15505 SAND CANYON AVENUE, MS D-104, IRVINE, CA 92618

ACTIVE PERMIT?: YES

HAZARDOUS MATERIAL ON SITE?: YES

OWN OR OPERATE UNDERGROUND?: NO

OWN OR OPERATE ABOVEGROUND?: NO

HAZARDOUS WASTE GENERATOR?: NO

RECYCLE?: NO

ONSITE HAZ WASTE TREATMENT?: NO

RCRA LARGE QUANTITY GENERATOR?: NO

HHW COLLECTION?: NO

HAZARDOUS MATERIALS INFORMATION

CHILD RECORD ID: DEH2016-HCHEM-0109019

TRADE SECRET?: NO

HAZARDOUS MATERIAL TYPE: MIXTURE

CHEMICAL NAME: NOT REPORTED

COMMON NAME (INVENTORY): BATTERY ELECTROLYTE

CAS#: 7664-93-9

CHILD RECORD ID: DEH2016-HCHEM-0109020

TRADE SECRET?: NO

HAZARDOUS MATERIAL TYPE: PURE

CHEMICAL NAME: DIESEL FUEL NO. 2

COMMON NAME (INVENTORY): DIESEL FUEL NO. 2

CAS#: 68476-34-6

ADDITIONAL FACILITY INFORMATION

NO DETAILS REPORTED

[Back to Report Summary](#)

Hazardous Waste Tanner Summary (HWTS)

[MAP ID# 2](#)

Distance from Property: 0 mi. (0 ft.) X
Elevation: 4,161 ft. (Higher than TP)

SITE INFORMATION

EPA ID: **CAC002601428**
NAME: **GOLDEN ACORN CASINO**
COUNTY: **NOT REPORTED**
ADDRESS: **1800 GOLDEN ACORN WAY**
CAMPO, CA 91906

FACILITY LINK: [Department of Toxic Substances Control](#)

CONTACT INFORMATION

CONTACT: **TONI WIMBEL**
PHONE: **(619)938-6028**
ADDRESS: **1800 GOLDEN ACORN WAY**
CAMPO CA 91906

MANIFEST SUMMARY INFORMATION

YEAR: **2007**
TSD ID: **NVT330010000**
GENERATOR COUNTY: **SAN DIEGO**
DISPOSAL COUNTY: **UNKNOWN**
WASTE CATEGORY: **OTHER ORGANIC SOLIDS**
AMOUNT DISPOSED(TONS): **0.5700**
DISPOSAL METHOD: **LANDFILL OR SURFACE IMPOUNDMENT THAT WILL BE CLOSED AS LANDFILL(TO INCLUDE ON-SITE TREATMENT AND/OR STABILIZATION)**

YEAR: **2007**
TSD ID: **TXD077603371**
GENERATOR COUNTY: **SAN DIEGO**
DISPOSAL COUNTY: **UNKNOWN**
WASTE CATEGORY: **OXYGENATED SOLVENTS (ACETONE, BUTANOL, ETHYL ACETATE, ETC.)**
AMOUNT DISPOSED(TONS): **0.5200**
DISPOSAL METHOD: **STORAGE, BULKING, AND/OR TRANSFER OFF SITE--NO TREATMENT/RECOVERY (H010-H129) OR (H131-H135)**

YEAR: **2007**
TSD ID: **TXD077603371**
GENERATOR COUNTY: **SAN DIEGO**
DISPOSAL COUNTY: **UNKNOWN**
WASTE CATEGORY: **WASTE OIL AND MIXED OIL**
AMOUNT DISPOSED(TONS): **0.2200**
DISPOSAL METHOD: **FUEL BLENDING PRIOR TO ENERGY RECOVERY AT ANOTHER SITE**

YEAR: **2007**
TSD ID: **TXD077603371**
GENERATOR COUNTY: **SAN DIEGO**
DISPOSAL COUNTY: **UNKNOWN**
WASTE CATEGORY: **OTHER ORGANIC SOLIDS**
AMOUNT DISPOSED(TONS): **0.3500**
DISPOSAL METHOD: **FUEL BLENDING PRIOR TO ENERGY RECOVERY AT ANOTHER SITE**

YEAR: **2006**
TSD ID: **CAT080013352**
GENERATOR COUNTY: **SAN DIEGO**
DISPOSAL COUNTY: **LOS ANGELES**
WASTE CATEGORY: **OIL/WATER SEPARATION SLUDGE**

Hazardous Waste Tanner Summary (HWTS)

AMOUNT DISPOSED(TONS): 1.4500
DISPOSAL METHOD: **DISPOSAL, OTHER**
YEAR: **2006**
TSD ID: **CAT080013352**
GENERATOR COUNTY: **SAN DIEGO**
DISPOSAL COUNTY: **LOS ANGELES**
WASTE CATEGORY: **OIL/WATER SEPARATION SLUDGE**
AMOUNT DISPOSED(TONS): 1.4500
DISPOSAL METHOD: **OTHER DISPOSAL**
YEAR: **2006**
TSD ID: **CAT080013352**
GENERATOR COUNTY: **SAN DIEGO**
DISPOSAL COUNTY: **LOS ANGELES**
WASTE CATEGORY: **OIL/WATER SEPARATION SLUDGE**
AMOUNT DISPOSED(TONS): 6.0400
DISPOSAL METHOD: **RECYCLE**
YEAR: **2006**
TSD ID: **CAT080013352**
GENERATOR COUNTY: **SAN DIEGO**
DISPOSAL COUNTY: **LOS ANGELES**
WASTE CATEGORY: **OIL/WATER SEPARATION SLUDGE**
AMOUNT DISPOSED(TONS): 6.0400
DISPOSAL METHOD: **RECYCLER**
YEAR: **2006**
TSD ID: **NVT330010000**
GENERATOR COUNTY: **SAN DIEGO**
DISPOSAL COUNTY: **UNKNOWN**
WASTE CATEGORY: **OTHER ORGANIC SOLIDS**
AMOUNT DISPOSED(TONS): 15.1700
DISPOSAL METHOD: **DISPOSAL, LAND FILL**
YEAR: **2006**
TSD ID: **NVT330010000**
GENERATOR COUNTY: **SAN DIEGO**
DISPOSAL COUNTY: **UNKNOWN**
WASTE CATEGORY: **OTHER ORGANIC SOLIDS**
AMOUNT DISPOSED(TONS): 15.1700
DISPOSAL METHOD: **LANDFILL**

[Back to Report Summary](#)

Hazardous Waste Tanner Summary (HWTS)

MAP ID# 2

Distance from Property: 0 mi. (0 ft.) X
Elevation: 4,161 ft. (Higher than TP)

SITE INFORMATION

EPA ID: **CAC002662990**
NAME: **INTERSTATE DISTRIBUTION CO**
COUNTY: **SAN DIEGO**
ADDRESS: **1800 GOLDEN ACORN WAY**
CAMPO, CA 91906

FACILITY LINK: [Department of Toxic Substances Control](#)

CONTACT INFORMATION

CONTACT: **TOM ANDERSON**
PHONE: **(800) 426-8560**
ADDRESS: **11707 21ST AVENUE CT S**
TACOMA WA 98444-1236

MANIFEST SUMMARY INFORMATION

YEAR: **2011**
TSD ID: **CAD028409019**
GENERATOR COUNTY: **SAN DIEGO**
DISPOSAL COUNTY: **SAN DIEGO**
WASTE CATEGORY: **OTHER ORGANIC SOLIDS**
AMOUNT DISPOSED(TONS): **4.1000**
DISPOSAL METHOD: **STORAGE, BULKING, AND/OR TRANSFER OFF SITE--NO TREATMENT/RECOVERY (H010-H129) OR (H131-H135)**

[Back to Report Summary](#)

Hazardous Waste Tanner Summary (HWTS)

MAP ID# 2

Distance from Property: 0 mi. (0 ft.) X
Elevation: 4,161 ft. (Higher than TP)

SITE INFORMATION

EPA ID: **CAL000326538**
NAME: **GOLDEN ACORN CASINO/TRAVEL CENTER**
COUNTY: **SAN DIEGO**
ADDRESS: **1800 GOLDEN ACORN WAY**
CAMPO, CA 91906-2301

FACILITY LINK: [Department of Toxic Substances Control](#)

CONTACT INFORMATION

CONTACT: **JOHN LANGLEY**
PHONE: **619-938-6084**
ADDRESS: **1800 GOLDEN ACORN WAY**
CAMPO CA 919062301

MANIFEST SUMMARY INFORMATION

YEAR: **2016**
TSD ID: **CAD044429835**
GENERATOR COUNTY: **SAN DIEGO**
DISPOSAL COUNTY: **NOT REPORTED**
WASTE CATEGORY: **OFF-SPECIFICATION, AGED OR SURPLUS ORGANICS**
AMOUNT DISPOSED(TONS): **0.05**
DISPOSAL METHOD: **STORAGE, BULKING, AND/OR TRANSFER OFF SITE--NO TREATMENT/RECOVERY (H010-H129) OR (H131-H135)**

YEAR: **2016**
TSD ID: **CAD044429835**
GENERATOR COUNTY: **SAN DIEGO**
DISPOSAL COUNTY: **NOT REPORTED**
WASTE CATEGORY: **OTHER ORGANIC SOLIDS**
AMOUNT DISPOSED(TONS): **0.175**
DISPOSAL METHOD: **STORAGE, BULKING, AND/OR TRANSFER OFF SITE--NO TREATMENT/RECOVERY (H010-H129) OR (H131-H135)**

YEAR: **2015**
TSD ID: **AZD049318009**
GENERATOR COUNTY: **SAN DIEGO**
DISPOSAL COUNTY: **UNKNOWN**
WASTE CATEGORY: **LIQUIDS WITH MERCURY >= 20 MG./L**
AMOUNT DISPOSED(TONS): **0.0075**
DISPOSAL METHOD: **STORAGE, BULKING, AND/OR TRANSFER OFF SITE--NO TREATMENT/RECOVERY (H010-H129) OR (H131-H135)**

YEAR: **2015**
TSD ID: **CAD044429835**
GENERATOR COUNTY: **SAN DIEGO**
DISPOSAL COUNTY: **LOS ANGELES**
WASTE CATEGORY: **OFF-SPECIFICATION, AGED OR SURPLUS ORGANICS**
AMOUNT DISPOSED(TONS): **NOT REPORTED**
DISPOSAL METHOD: **STORAGE, BULKING, AND/OR TRANSFER OFF SITE--NO TREATMENT/RECOVERY (H010-H129) OR (H131-H135)**

YEAR: **2015**
TSD ID: **CAD044429835**
GENERATOR COUNTY: **SAN DIEGO**

Hazardous Waste Tanner Summary (HWTS)

DISPOSAL COUNTY: **LOS ANGELES**

WASTE CATEGORY: **OTHER ORGANIC SOLIDS**

AMOUNT DISPOSED(TONS): **0.075**

DISPOSAL METHOD: **STORAGE, BULKING, AND/OR TRANSFER OFF SITE--NO TREATMENT/RECOVERY (H010-H129) OR (H131-H135)**

YEAR: **2015**

TSD ID: **NED981723513**

GENERATOR COUNTY: **SAN DIEGO**

DISPOSAL COUNTY: **UNKNOWN**

WASTE CATEGORY: **OTHER ORGANIC SOLIDS**

AMOUNT DISPOSED(TONS): **0.125**

DISPOSAL METHOD: **INCINERATION--THERMAL DESTRUCTION OTHER THAN USE AS A FUEL**

YEAR: **2014**

TSD ID: **CAD044429835**

GENERATOR COUNTY: **SAN DIEGO**

DISPOSAL COUNTY: **LOS ANGELES**

WASTE CATEGORY: **AQUEOUS SOLUTION WITH TOTAL ORGANIC RESIDUES 10 PERCENT OR MORE**

AMOUNT DISPOSED(TONS): **0.3**

DISPOSAL METHOD: **STORAGE, BULKING, AND/OR TRANSFER OFF SITE--NO TREATMENT/RECOVERY (H010-H129) OR (H131-H135)**

YEAR: **2014**

TSD ID: **CAD044429835**

GENERATOR COUNTY: **SAN DIEGO**

DISPOSAL COUNTY: **LOS ANGELES**

WASTE CATEGORY: **OFF-SPECIFICATION, AGED OR SURPLUS ORGANICS**

AMOUNT DISPOSED(TONS): **0.125**

DISPOSAL METHOD: **STORAGE, BULKING, AND/OR TRANSFER OFF SITE--NO TREATMENT/RECOVERY (H010-H129) OR (H131-H135)**

YEAR: **2014**

TSD ID: **NED981723513**

GENERATOR COUNTY: **SAN DIEGO**

DISPOSAL COUNTY: **UNKNOWN**

WASTE CATEGORY: **OTHER ORGANIC SOLIDS**

AMOUNT DISPOSED(TONS): **0.25**

DISPOSAL METHOD: **INCINERATION--THERMAL DESTRUCTION OTHER THAN USE AS A FUEL**

YEAR: **2014**

TSD ID: **UTD991301748**

GENERATOR COUNTY: **SAN DIEGO**

DISPOSAL COUNTY: **UNKNOWN**

WASTE CATEGORY: **OTHER ORGANIC SOLIDS**

AMOUNT DISPOSED(TONS): **0.175**

DISPOSAL METHOD: **LANDFILL OR SURFACE IMPOUNDMENT THAT WILL BE CLOSED AS LANDFILL(TO INCLUDE ON-SITE TREATMENT AND/OR STABILIZATION)**

YEAR: **2013**

TSD ID: **CAT000613893**

GENERATOR COUNTY: **SAN DIEGO**

Hazardous Waste Tanner Summary (HWTS)

DISPOSAL COUNTY: **LOS ANGELES**

WASTE CATEGORY: **BLANK OR UNKNOWN**

AMOUNT DISPOSED(TONS): **0.3250**

DISPOSAL METHOD: **STORAGE, BULKING, AND/OR TRANSFER OFF SITE--NO TREATMENT/RECOVERY (H010-H129) OR (H131-H135)**

YEAR: **2013**

TSD ID: **CAT000613893**

GENERATOR COUNTY: **SAN DIEGO**

DISPOSAL COUNTY: **LOS ANGELES**

WASTE CATEGORY: **OTHER ORGANIC SOLIDS**

AMOUNT DISPOSED(TONS): **2.4000**

DISPOSAL METHOD: **STORAGE, BULKING, AND/OR TRANSFER OFF SITE--NO TREATMENT/RECOVERY (H010-H129) OR (H131-H135)**

YEAR: **2013**

TSD ID: **NVT330010000**

GENERATOR COUNTY: **SAN DIEGO**

DISPOSAL COUNTY: **UNKNOWN**

WASTE CATEGORY: **OTHER ORGANIC SOLIDS**

AMOUNT DISPOSED(TONS): **0.2000**

DISPOSAL METHOD: **LANDFILL OR SURFACE IMPOUNDMENT THAT WILL BE CLOSED AS LANDFILL(TO INCLUDE ON-SITE TREATMENT AND/OR STABILIZATION)**

YEAR: **2012**

TSD ID: **CAT000613893**

GENERATOR COUNTY: **SAN DIEGO**

DISPOSAL COUNTY: **LOS ANGELES**

WASTE CATEGORY: **BLANK OR UNKNOWN**

AMOUNT DISPOSED(TONS): **0.2000**

DISPOSAL METHOD: **STORAGE, BULKING, AND/OR TRANSFER OFF SITE--NO TREATMENT/RECOVERY (H010-H129) OR (H131-H135)**

YEAR: **2012**

TSD ID: **NVT330010000**

GENERATOR COUNTY: **SAN DIEGO**

DISPOSAL COUNTY: **UNKNOWN**

WASTE CATEGORY: **OTHER ORGANIC SOLIDS**

AMOUNT DISPOSED(TONS): **0.7875**

DISPOSAL METHOD: **LANDFILL OR SURFACE IMPOUNDMENT THAT WILL BE CLOSED AS LANDFILL(TO INCLUDE ON-SITE TREATMENT AND/OR STABILIZATION)**

YEAR: **2011**

TSD ID: **NVT330010000**

GENERATOR COUNTY: **SAN DIEGO**

DISPOSAL COUNTY: **SAN DIEGO**

WASTE CATEGORY: **OTHER ORGANIC SOLIDS**

AMOUNT DISPOSED(TONS): **0.2000**

DISPOSAL METHOD: **LANDFILL OR SURFACE IMPOUNDMENT THAT WILL BE CLOSED AS LANDFILL(TO INCLUDE ON-SITE TREATMENT AND/OR STABILIZATION)**

YEAR: **2011**

Hazardous Waste Tanner Summary (HWTS)

TSD ID: **TXD077603371**

GENERATOR COUNTY: **SAN DIEGO**

DISPOSAL COUNTY: **SAN DIEGO**

WASTE CATEGORY: **UNSPECIFIED OIL-CONTAINING WASTE**

AMOUNT DISPOSED(TONS): **0.1750**

DISPOSAL METHOD: **FUEL BLENDING PRIOR TO ENERGY RECOVERY AT ANOTHER SITE**

YEAR: **2008**

TSD ID: **NVT330010000**

GENERATOR COUNTY: **SAN DIEGO**

DISPOSAL COUNTY: **UNKNOWN**

WASTE CATEGORY: **OTHER ORGANIC SOLIDS**

AMOUNT DISPOSED(TONS): **0.6750**

DISPOSAL METHOD: **DEEPWELL OR UNDERGROUND INJECTION(WITH OR WITHOUT TREATMENT)**

YEAR: **2008**

TSD ID: **NVT330010000**

GENERATOR COUNTY: **SAN DIEGO**

DISPOSAL COUNTY: **UNKNOWN**

WASTE CATEGORY: **OTHER ORGANIC SOLIDS**

AMOUNT DISPOSED(TONS): **0.6750**

DISPOSAL METHOD: **DISCHARGE TO SEWER/POTW OR NPDES(WITH PRIOR STORAGE--WITH OR WITHOUT TREATMENT)**

YEAR: **2008**

TSD ID: **NVT330010000**

GENERATOR COUNTY: **SAN DIEGO**

DISPOSAL COUNTY: **UNKNOWN**

WASTE CATEGORY: **OTHER ORGANIC SOLIDS**

AMOUNT DISPOSED(TONS): **0.6750**

DISPOSAL METHOD: **LAND TREATMENT OR APPLICATION(TO INCLUDE ON-SITE TREATMENT AND/OR STABILIZATION)**

YEAR: **2008**

TSD ID: **NVT330010000**

GENERATOR COUNTY: **SAN DIEGO**

DISPOSAL COUNTY: **UNKNOWN**

WASTE CATEGORY: **OTHER ORGANIC SOLIDS**

AMOUNT DISPOSED(TONS): **0.6750**

DISPOSAL METHOD: **LANDFILL OR SURFACE IMPOUNDMENT THAT WILL BE CLOSED AS LANDFILL(TO INCLUDE ON-SITE TREATMENT AND/OR STABILIZATION)**

YEAR: **2008**

TSD ID: **TXD077603371**

GENERATOR COUNTY: **SAN DIEGO**

DISPOSAL COUNTY: **UNKNOWN**

WASTE CATEGORY: **OXYGENATED SOLVENTS (ACETONE, BUTANOL, ETHYL ACETATE, ETC.)**

AMOUNT DISPOSED(TONS): **0.1750**

DISPOSAL METHOD: **STORAGE, BULKING, AND/OR TRANSFER OFF SITE--NO TREATMENT/RECOVERY (H010-H129) OR (H131-H135)**

YEAR: **2008**

TSD ID: **TXD077603371**

GENERATOR COUNTY: **SAN DIEGO**

Hazardous Waste Tanner Summary (HWTS)

DISPOSAL COUNTY: **UNKNOWN**

WASTE CATEGORY: **WASTE OIL AND MIXED OIL**

AMOUNT DISPOSED(TONS): **0.2500**

DISPOSAL METHOD: **FUEL BLENDING PRIOR TO ENERGY RECOVERY AT ANOTHER SITE**

YEAR: **2007**

TSD ID: **NVT330010000**

GENERATOR COUNTY: **SAN DIEGO**

DISPOSAL COUNTY: **UNKNOWN**

WASTE CATEGORY: **OTHER ORGANIC SOLIDS**

AMOUNT DISPOSED(TONS): **0.3500**

DISPOSAL METHOD: **LANDFILL OR SURFACE IMPOUNDMENT THAT WILL BE CLOSED AS LANDFILL(TO INCLUDE ON-SITE TREATMENT AND/OR STABILIZATION)**

YEAR: **2007**

TSD ID: **TXD077603371**

GENERATOR COUNTY: **SAN DIEGO**

DISPOSAL COUNTY: **UNKNOWN**

WASTE CATEGORY: **WASTE OIL AND MIXED OIL**

AMOUNT DISPOSED(TONS): **0.5000**

DISPOSAL METHOD: **FUEL BLENDING PRIOR TO ENERGY RECOVERY AT ANOTHER SITE**

YEAR: **2007**

TSD ID: **TXD077603371**

GENERATOR COUNTY: **SAN DIEGO**

DISPOSAL COUNTY: **UNKNOWN**

WASTE CATEGORY: **OTHER ORGANIC SOLIDS**

AMOUNT DISPOSED(TONS): **0.0000**

DISPOSAL METHOD: **FUEL BLENDING PRIOR TO ENERGY RECOVERY AT ANOTHER SITE**

[Back to Report Summary](#)

Facility Registry System (FRSCA)

MAP ID# 3

Distance from Property: 0 mi. (0 ft.) X
Elevation: 3,640 ft. (Higher than TP)

FACILITY INFORMATION

REGISTRY ID: 110057930182

NAME: CAMPO MATERIALS COMPANY

LOCATION ADDRESS: 36501 CHURCH ROAD
CAMPO, CA 91906

COUNTY: SAN DIEGO

EPA REGION: 09

FEDERAL FACILITY: NOT REPORTED

TRIBAL LAND: NOT REPORTED

ALTERNATIVE NAME/S:

CAMPO MATERIALS COMPANY

PROGRAM/S LISTED FOR THIS FACILITY

OSHA-IMIS - OSHA-IMIS

STANDARD INDUSTRIAL CLASSIFICATION/S (SIC)

1442 - CONSTRUCTION SAND AND GRAVEL

NORTH AMERICAN INDUSTRY CLASSIFICATION/S (NAICS)

212321 - CONSTRUCTION SAND AND GRAVEL MINING.

[Back to Report Summary](#)

Hazardous Waste Tanner Summary (HWTS)

MAP ID# 3

Distance from Property: 0 mi. (0 ft.) X
Elevation: 3,640 ft. (Higher than TP)

SITE INFORMATION

EPA ID: CAC002636800
NAME: CAMPO MATERIALS INC
COUNTY: NOT REPORTED
ADDRESS: 36501 CHURCH RD
CAMPO, CA 91906-2723

CONTACT INFORMATION

CONTACT: RYAN BIRDWALL
PHONE: (619)478-5650
ADDRESS: 36501 CHURCH RD
CAMPO CA 91906-2723

FACILITY LINK: [Department of Toxic Substances Control](#)

MANIFEST SUMMARY INFORMATION

YEAR: 2008
TSD ID: TXD077603371
GENERATOR COUNTY: SAN DIEGO
DISPOSAL COUNTY: UNKNOWN
WASTE CATEGORY: HYDROCARBON SOLVENTS (BENZENE, HEXANE, STODDARD, ETC.)
AMOUNT DISPOSED(TONS): 0.2000
DISPOSAL METHOD: FUEL BLENDING PRIOR TO ENERGY RECOVERY AT ANOTHER SITE

YEAR: 2008
TSD ID: TXD077603371
GENERATOR COUNTY: SAN DIEGO
DISPOSAL COUNTY: UNKNOWN
WASTE CATEGORY: WASTE OIL AND MIXED OIL
AMOUNT DISPOSED(TONS): 2.6000
DISPOSAL METHOD: FUEL BLENDING PRIOR TO ENERGY RECOVERY AT ANOTHER SITE

[Back to Report Summary](#)



www.geo-search.com 888-396-0042

Mine Safety and Health Administration Master Index File (MSHA)

MAP ID# 3

Distance from Property: 0 mi. (0 ft.) X
Elevation: 3,640 ft. (Higher than TP)

FACILITY INFORMATION

MINE ID: 0405015

MINE NAME: CAMPO MATERIALS COMPANY

DIRECTIONS TO MINE: I-8 EAST TO CRESTWOOD/LIVE OAK SPRINGS EXIT GO RIGHT 1/8TH MILE TO CHURCH RD SOUTH ON
CHURCH RD 4 MILES TO SAND PLANT.

NEAREST TOWN: CAMPO

STATE: CA

COUNTY: SAN DIEGO

FACILITY DETAILS

MINE TYPE: SURFACE

MINE STATUS: ACTIVE

STATUS DATE: 04/01/2017

COAL OR METAL\NON-METAL MINE: METAL

CONTROLLER ID: M09180

CONTROLLER NAME: MUHT-HEI INC

CONTROLLER BEGIN DATE: 11/26/1990

OPERATOR ID: L11912

OPERATOR NAME: CAMPO MATERIALS COMPANY

COMPANY TYPE: CORPORATION

PRIMARY SIC CODE: 144201

PRIMARY SIC DESCRIPTION: SAND, COMMON

SECONDARY SIC CODE: NOT REPORTED

SECONDARY SIC DESCRIPTION: NOT REPORTED

PRIMARY CANVASS: SANDANDGRAVEL

SECONDARY CANVASS: NOT REPORTED

AVERAGE MINE HEIGHT: NOT REPORTED

MINE GAS CATEGORY: NOT REPORTED

METHANE LIBERATION: NOT REPORTED

NUMBER OF PRODUCING PITS: NOT REPORTED

NUMBER OF NON-PRODUCING PITS: NOT REPORTED

NUMBER OF TAILING PONDS: NOT REPORTED

PILLAR RECOVERY USED: NO

HIGHWALL MINER USED: NO

MULTIPLE PITS: NO

Optional business information that can be used for this address association to allow a different name than the Legal Entity Name

BUSINESS NAME: CAMPO MATERIALS COMPANY

ADDRESS: 36204 CHURCH RD

CAMPO, CA 91906

COUNTRY: USA

PROVINCE: NOT REPORTED

POSTAL CODE: NOT REPORTED

VIOLATION DETAILS

Mine Safety and Health Administration Master Index File (MSHA)

EVENT NUMBER	VIOLATION NUMBER	VIOLATION ISSUE DATE	VIOLATION OCCUR DATE	TYPE OF CITATION	NUMBER OF PEOPLE AFFECTED	PROPOSED PENALTY	DOCKET NUMBER
6727614	8995433	05/16/2017	05/16/2017	CITATION	NOT REPORTED	\$116	NOT REPORTED
1160765	8689916	02/25/2014	01/16/2014	CITATION	NOT REPORTED	\$100	NOT REPORTED
1160878	8689836	06/12/2013	06/12/2013	CITATION	1	\$162	NOT REPORTED
1160878	8689835	06/12/2013	04/16/2013	CITATION	NOT REPORTED	\$100	NOT REPORTED
1160346	8607724	06/06/2012	06/06/2012	CITATION	1	\$108	NOT REPORTED
1160316	8607650	01/10/2012	01/10/2012	CITATION	1	\$108	NOT REPORTED
1152963	8567284	08/02/2011	08/02/2011	CITATION	1	\$392	NOT REPORTED
1152963	8567285	08/02/2011	07/15/2011	CITATION	NOT REPORTED	\$499	NOT REPORTED
1152918	8567169	01/11/2011	01/11/2011	CITATION	1	\$5080	NOT REPORTED
1152918	8567170	01/11/2011	01/11/2011	CITATION	1	\$308	NOT REPORTED
1152918	8567171	01/11/2011	01/11/2011	CITATION	1	\$460	NOT REPORTED
1152918	8567172	01/11/2011	01/11/2011	CITATION	1	\$100	NOT REPORTED
1152260	8560432	06/23/2010	06/23/2010	CITATION	NOT REPORTED	\$100	NOT REPORTED
1152260	8560430	06/17/2010	06/17/2010	CITATION	NOT REPORTED	\$100	NOT REPORTED
1152260	8560431	06/23/2010	06/23/2010	CITATION	NOT REPORTED	\$100	NOT REPORTED
1152259	8560429	06/16/2010	06/16/2010	CITATION	NOT REPORTED	\$100	NOT REPORTED
1152259	8560423	06/15/2010	06/15/2010	CITATION	1	\$946	NOT REPORTED
1152259	8560424	06/15/2010	06/15/2010	CITATION	1	\$285	NOT REPORTED
1152259	8560425	06/16/2010	06/16/2010	ORDER	3	\$121	NOT REPORTED
1152259	8560428	06/16/2010	06/16/2010	CITATION	NOT REPORTED	\$100	NOT REPORTED
1152259	8560422	06/15/2010	06/15/2010	CITATION	1	\$100	NOT REPORTED
1152259	8560427	06/16/2010	06/16/2010	CITATION	NOT REPORTED	\$100	NOT REPORTED
1152259	8560420	06/15/2010	06/15/2010	CITATION	1	\$100	NOT REPORTED
1152259	8560419	06/15/2010	06/15/2010	CITATION	1	\$285	NOT REPORTED
1152259	8560421	06/15/2010	06/15/2010	CITATION	1	\$127	NOT REPORTED
1152259	8560426	06/16/2010	06/16/2010	CITATION	NOT REPORTED	\$100	NOT REPORTED
1152214	6485194	10/21/2009	10/21/2009	CITATION	1	\$1026	WEST 2010-451M
1152214	6485198	10/21/2009	10/21/2009	CITATION	1	\$100	WEST 2010-451M
1152214	6485201	10/21/2009	10/21/2009	CITATION	1	\$1026	WEST 2010-451M
1152214	6485193	10/21/2009	10/21/2009	CITATION	1	\$100	WEST 2010-451M
1152214	6485199	10/21/2009	10/21/2009	CITATION	NOT REPORTED	\$100	WEST 2010-451M
1152214	6485195	10/21/2009	10/21/2009	CITATION	1	\$1026	WEST 2010-451M
1152214	6485197	10/21/2009	10/21/2009	CITATION	1	\$138	WEST 2010-451M
1152214	6485203	10/22/2009	10/22/2009	CITATION	1	\$1026	WEST 2010-451M
1152214	6485200	10/21/2009	10/21/2009	CITATION	1	\$1026	WEST 2010-451M

Mine Safety and Health Administration Master Index File (MSHA)

1152214	6485196	10/21/2009	10/21/2009	CITATION	1	\$308	WEST 2010-451M
1142979	7980707	06/24/2009	06/24/2009	CITATION	1	\$100	NOT REPORTED
1142979	7980705	06/24/2009	06/24/2009	CITATION	1	\$308	NOT REPORTED
1142979	7980709	06/24/2009	06/24/2009	CITATION	NOT REPORTED	\$100	NOT REPORTED
1142979	7980706	06/24/2009	06/24/2009	CITATION	1	\$100	NOT REPORTED
1142979	7980708	06/24/2009	06/24/2009	CITATION	1	\$100	NOT REPORTED
1147316	6441241	03/04/2009	03/04/2009	CITATION	1	\$100	NOT REPORTED
1147316	6441242	03/04/2009	03/04/2009	CITATION	1	\$100	NOT REPORTED
1147316	6441240	03/04/2009	03/04/2009	CITATION	1	\$100	NOT REPORTED
1142604	6439682	03/26/2008	03/26/2008	CITATION	1	\$687	NOT REPORTED
1133781	7995150	12/05/2007	12/05/2007	CITATION	1	\$3689	WEST 2008-1455M
1133781	7995152	12/05/2007	12/05/2007	CITATION	1	\$3689	WEST 2008-1455M
1133781	7995151	12/05/2007	12/05/2007	CITATION	1	\$3689	WEST 2008-1455M
1133781	7995149	12/05/2007	12/05/2007	CITATION	1	\$3689	WEST 2008-1455M
1133781	7995153	12/06/2007	12/06/2007	CITATION	1	\$8209	WEST 2008-1455M
1128974	7956069	06/26/2007	06/26/2007	CITATION	1	\$100	NOT REPORTED
1128974	7956063	06/26/2007	06/26/2007	CITATION	1	\$100	NOT REPORTED
1128974	7956065	06/26/2007	06/26/2007	CITATION	1	\$100	NOT REPORTED
1128974	7956068	06/26/2007	06/26/2007	CITATION	1	\$100	NOT REPORTED
1128974	7956070	06/26/2007	06/26/2007	CITATION	1	\$100	NOT REPORTED
1128974	7956066	06/26/2007	06/26/2007	CITATION	1	\$100	NOT REPORTED
1128974	7956064	06/26/2007	06/26/2007	CITATION	1	\$100	NOT REPORTED
1128974	7956067	06/26/2007	06/26/2007	CITATION	1	\$100	NOT REPORTED
1128974	7956062	06/26/2007	06/26/2007	CITATION	NOT REPORTED	\$100	NOT REPORTED
1122888	6380795	02/22/2006	02/22/2006	CITATION	1	\$60	NOT REPORTED
1122888	6380798	02/27/2006	02/27/2006	CITATION	1	\$60	NOT REPORTED
1122888	6380793	02/22/2006	02/22/2006	CITATION	1	\$60	NOT REPORTED
1122888	6380792	02/22/2006	02/22/2006	CITATION	1	\$60	NOT REPORTED
1122888	6380799	02/27/2006	02/27/2006	CITATION	1	\$60	NOT REPORTED
1122888	6381601	02/27/2006	02/27/2006	CITATION	2	\$273	NOT REPORTED
1122888	6380796	02/23/2006	02/23/2006	ORDER	6	\$291	NOT REPORTED
1122888	6380791	02/22/2006	02/22/2006	CITATION	1	\$60	NOT REPORTED
1122888	6380800	02/27/2006	02/27/2006	ORDER	NOT REPORTED	\$	NOT REPORTED
1122888	6380797	02/27/2006	02/27/2006	CITATION	NOT REPORTED	\$60	NOT REPORTED
1122888	6380794	02/22/2006	02/22/2006	CITATION	1	\$60	NOT REPORTED
1122808	6376092	04/07/2005	04/07/2005	CITATION	NOT REPORTED	\$60	NOT REPORTED
1122254	6364340	10/05/2004	10/05/2004	CITATION	NOT REPORTED	\$60	NOT REPORTED
1122254	6364339	10/05/2004	10/05/2004	CITATION	1	\$144	NOT REPORTED
1122254	6364341	10/05/2004	10/05/2004	CITATION	NOT REPORTED	\$60	NOT REPORTED
1122254	6364338	10/05/2004	10/05/2004	CITATION	1	\$60	NOT REPORTED

Mine Safety and Health Administration Master Index File (MSHA)

0623616	7960136	10/30/2001	10/30/2001	CITATION	1	\$655	NOT REPORTED
0623616	7960133	10/30/2001	10/30/2001	CITATION	1	\$475	NOT REPORTED
0623616	7960135	10/30/2001	10/30/2001	CITATION	1	\$1500	NOT REPORTED
0623616	7960131	10/30/2001	10/30/2001	CITATION	1	\$872	NOT REPORTED
0623616	7960134	10/30/2001	10/30/2001	CITATION	1	\$1500	NOT REPORTED
0623616	7960132	10/30/2001	10/30/2001	CITATION	1	\$872	NOT REPORTED
0623431	7960044	07/11/2001	07/11/2001	CITATION	1	\$55	NOT REPORTED
0623431	7960034	07/11/2001	07/11/2001	CITATION	1	\$55	NOT REPORTED
0623431	7960046	07/11/2001	07/11/2001	CITATION	1	\$55	NOT REPORTED
0623431	7960037	07/11/2001	07/11/2001	CITATION	1	\$55	NOT REPORTED
0623431	7960035	07/11/2001	07/11/2001	CITATION	1	\$259	NOT REPORTED
0623431	7960030	07/10/2001	07/10/2001	CITATION	1	\$1500	NOT REPORTED
0623431	7960032	07/11/2001	07/11/2001	CITATION	1	\$55	NOT REPORTED
0623431	7960039	07/11/2001	07/11/2001	CITATION	1	\$55	NOT REPORTED
0623431	7960027	07/10/2001	07/10/2001	CITATION	1	\$55	NOT REPORTED
0623431	7960036	07/11/2001	07/11/2001	CITATION	1	\$55	NOT REPORTED
0623431	7960033	07/11/2001	07/11/2001	CITATION	1	\$55	NOT REPORTED
0623431	7960041	07/11/2001	07/11/2001	CITATION	1	\$55	NOT REPORTED
0623431	7960040	07/11/2001	07/11/2001	CITATION	1	\$55	NOT REPORTED
0623431	7960029	07/10/2001	07/10/2001	CITATION	1	\$55	NOT REPORTED
0623431	7960038	07/11/2001	07/11/2001	CITATION	1	\$55	NOT REPORTED
0623431	7960045	07/11/2001	07/11/2001	CITATION	1	\$55	NOT REPORTED
0623431	7960031	07/11/2001	07/11/2001	CITATION	1	\$55	NOT REPORTED
0623431	7960042	07/11/2001	07/11/2001	CITATION	1	\$317	NOT REPORTED
0623431	7960043	07/11/2001	07/11/2001	CITATION	1	\$55	NOT REPORTED
0623431	7960028	07/10/2001	07/10/2001	CITATION	1	\$55	NOT REPORTED
0652624	7991244	07/26/2000	07/26/2000	CITATION	1	\$55	NOT REPORTED
0652624	7991245	07/27/2000	07/27/2000	CITATION	1	\$55	NOT REPORTED
0652624	7991240	07/26/2000	07/26/2000	CITATION	1	\$173	NOT REPORTED
0652624	7991247	07/27/2000	07/27/2000	CITATION	1	\$55	NOT REPORTED
0652624	7991243	07/26/2000	07/26/2000	CITATION	1	\$173	NOT REPORTED
0652624	7991241	07/26/2000	07/26/2000	CITATION	1	\$55	NOT REPORTED
0652624	7991246	07/27/2000	07/27/2000	CITATION	1	\$55	NOT REPORTED
0652624	7991242	07/26/2000	07/26/2000	CITATION	1	\$55	NOT REPORTED

[Back to Report Summary](#)

Facility Registry System (FRSCA)

[MAP ID# 4](#)

Distance from Property: 0 mi. (0 ft.) X
Elevation: 4,530 ft. (Higher than TP)

FACILITY INFORMATION

REGISTRY ID: 110057938022

NAME: GAMESA WINDS US, LLC

LOCATION ADDRESS: 40002 TUSIL ROAD
BOULEVARD, CA 91905

COUNTY: SAN DIEGO

EPA REGION: 09

FEDERAL FACILITY: NOT REPORTED

TRIBAL LAND: NOT REPORTED

ALTERNATIVE NAME/S:

GAMESA WINDS US, LLC

PROGRAM/S LISTED FOR THIS FACILITY

OSHA-IMIS - OSHA-IMIS

OSHA-OIS - OSHA-OIS

STANDARD INDUSTRIAL CLASSIFICATION/S (SIC)

3699 - ELECTRICAL MACHINERY, EQUIPMENT, AND SUPPLIES, NOT ELSEWHERE CLASSIFIED

NORTH AMERICAN INDUSTRY CLASSIFICATION/S (NAICS)

335999 - ALL OTHER MISCELLANEOUS ELECTRICAL EQUIPMENT AND COMPONENT MANUFACTURING.

335999 - ALL OTHER MISCELLANEOUS ELECTRICAL EQUIPMENT AND COMPONENT MANUFACTURING.

[Back to Report Summary](#)

Hazardous Waste Tanner Summary (HWTS)

MAP ID# 4

Distance from Property: 0 mi. (0 ft.) X
Elevation: 4,530 ft. (Higher than TP)

SITE INFORMATION

EPA ID: **CAL000310944**
NAME: **KUMEYAAY WIND LLC**
COUNTY: **SAN DIEGO**
ADDRESS: **40002 TUSIL RD**
BOULEVARD, CA 91905

FACILITY LINK: [Department of Toxic Substances Control](#)

CONTACT INFORMATION

CONTACT: **DUANE YEE**
PHONE: **619-766-9200**
ADDRESS: **PO BOX 1679**
BOULEVARD CA 919050000

MANIFEST SUMMARY INFORMATION

YEAR: **2016**
TSD ID: **CAD044429835**
GENERATOR COUNTY: **SAN DIEGO**
DISPOSAL COUNTY: **NOT REPORTED**
WASTE CATEGORY: **OTHER INORGANIC SOLID WASTE**
AMOUNT DISPOSED(TONS): **0.0025**
DISPOSAL METHOD: **STORAGE, BULKING, AND/OR TRANSFER OFF SITE--NO TREATMENT/RECOVERY (H010-H129) OR (H131-H135)**

YEAR: **2016**
TSD ID: **CAD044429835**
GENERATOR COUNTY: **SAN DIEGO**
DISPOSAL COUNTY: **NOT REPORTED**
WASTE CATEGORY: **OFF-SPECIFICATION, AGED OR SURPLUS ORGANICS**
AMOUNT DISPOSED(TONS): **0.325**
DISPOSAL METHOD: **STORAGE, BULKING, AND/OR TRANSFER OFF SITE--NO TREATMENT/RECOVERY (H010-H129) OR (H131-H135)**

YEAR: **2016**
TSD ID: **CAD044429835**
GENERATOR COUNTY: **SAN DIEGO**
DISPOSAL COUNTY: **NOT REPORTED**
WASTE CATEGORY: **OTHER ORGANIC SOLIDS**
AMOUNT DISPOSED(TONS): **1.74**
DISPOSAL METHOD: **STORAGE, BULKING, AND/OR TRANSFER OFF SITE--NO TREATMENT/RECOVERY (H010-H129) OR (H131-H135)**

YEAR: **2016**
TSD ID: **UTD991301748**
GENERATOR COUNTY: **SAN DIEGO**
DISPOSAL COUNTY: **NOT REPORTED**
WASTE CATEGORY: **OTHER ORGANIC SOLIDS**
AMOUNT DISPOSED(TONS): **0.5**
DISPOSAL METHOD: **LANDFILL OR SURFACE IMPOUNDMENT THAT WILL BE CLOSED AS LANDFILL(TO INCLUDE ON-SITE TREATMENT AND/OR STABILIZATION)**

YEAR: **2015**
TSD ID: **CAD044429835**
GENERATOR COUNTY: **SAN DIEGO**

Hazardous Waste Tanner Summary (HWTS)

DISPOSAL COUNTY: **LOS ANGELES**

WASTE CATEGORY: **OTHER ORGANIC SOLIDS**

AMOUNT DISPOSED(TONS): **0.5**

DISPOSAL METHOD: **STORAGE, BULKING, AND/OR TRANSFER OFF SITE--NO TREATMENT/RECOVERY (H010-H129) OR (H131-H135)**

YEAR: **2015**

TSD ID: **CAD050806850**

GENERATOR COUNTY: **SAN DIEGO**

DISPOSAL COUNTY: **LOS ANGELES**

WASTE CATEGORY: **WASTE OIL AND MIXED OIL**

AMOUNT DISPOSED(TONS): **1.4**

DISPOSAL METHOD: **STORAGE, BULKING, AND/OR TRANSFER OFF SITE--NO TREATMENT/RECOVERY (H010-H129) OR (H131-H135)**

YEAR: **2015**

TSD ID: **UTD991301748**

GENERATOR COUNTY: **SAN DIEGO**

DISPOSAL COUNTY: **UNKNOWN**

WASTE CATEGORY: **OTHER ORGANIC SOLIDS**

AMOUNT DISPOSED(TONS): **0.95**

DISPOSAL METHOD: **LANDFILL OR SURFACE IMPOUNDMENT THAT WILL BE CLOSED AS LANDFILL(TO INCLUDE ON-SITE TREATMENT AND/OR STABILIZATION)**

YEAR: **2014**

TSD ID: **CAD044429835**

GENERATOR COUNTY: **SAN DIEGO**

DISPOSAL COUNTY: **LOS ANGELES**

WASTE CATEGORY: **OTHER ORGANIC SOLIDS**

AMOUNT DISPOSED(TONS): **1.125**

DISPOSAL METHOD: **STORAGE, BULKING, AND/OR TRANSFER OFF SITE--NO TREATMENT/RECOVERY (H010-H129) OR (H131-H135)**

YEAR: **2014**

TSD ID: **UTD991301748**

GENERATOR COUNTY: **SAN DIEGO**

DISPOSAL COUNTY: **UNKNOWN**

WASTE CATEGORY: **OTHER ORGANIC SOLIDS**

AMOUNT DISPOSED(TONS): **4.15**

DISPOSAL METHOD: **LANDFILL OR SURFACE IMPOUNDMENT THAT WILL BE CLOSED AS LANDFILL(TO INCLUDE ON-SITE TREATMENT AND/OR STABILIZATION)**

YEAR: **2013**

TSD ID: **CAT000613893**

GENERATOR COUNTY: **SAN DIEGO**

DISPOSAL COUNTY: **LOS ANGELES**

WASTE CATEGORY: **OTHER ORGANIC SOLIDS**

AMOUNT DISPOSED(TONS): **2.5750**

DISPOSAL METHOD: **STORAGE, BULKING, AND/OR TRANSFER OFF SITE--NO TREATMENT/RECOVERY (H010-H129) OR (H131-H135)**

YEAR: **2013**

Hazardous Waste Tanner Summary (HWTS)

TSD ID: **NVT330010000**

GENERATOR COUNTY: **SAN DIEGO**

DISPOSAL COUNTY: **UNKNOWN**

WASTE CATEGORY: **OTHER INORGANIC SOLID WASTE**

AMOUNT DISPOSED(TONS): **0.0075**

DISPOSAL METHOD: **LANDFILL OR SURFACE IMPOUNDMENT THAT WILL BE CLOSED AS LANDFILL(TO INCLUDE ON-SITE TREATMENT AND/OR STABILIZATION)**

YEAR: **2013**

TSD ID: **TXD077603371**

GENERATOR COUNTY: **SAN DIEGO**

DISPOSAL COUNTY: **UNKNOWN**

WASTE CATEGORY: **OTHER ORGANIC SOLIDS**

AMOUNT DISPOSED(TONS): **0.5625**

DISPOSAL METHOD: **STORAGE, BULKING, AND/OR TRANSFER OFF SITE--NO TREATMENT/RECOVERY (H010-H129) OR (H131-H135)**

YEAR: **2013**

TSD ID: **UTD991301748**

GENERATOR COUNTY: **SAN DIEGO**

DISPOSAL COUNTY: **UNKNOWN**

WASTE CATEGORY: **OTHER ORGANIC SOLIDS**

AMOUNT DISPOSED(TONS): **0.1500**

DISPOSAL METHOD: **LANDFILL OR SURFACE IMPOUNDMENT THAT WILL BE CLOSED AS LANDFILL(TO INCLUDE ON-SITE TREATMENT AND/OR STABILIZATION)**

YEAR: **2012**

TSD ID: **CAT080013352**

GENERATOR COUNTY: **SAN DIEGO**

DISPOSAL COUNTY: **LOS ANGELES**

WASTE CATEGORY: **UNSPECIFIED OIL-CONTAINING WASTE**

AMOUNT DISPOSED(TONS): **1.2510**

DISPOSAL METHOD: **OTHER RECOVERY OF RECLAMATION FOR REUSE INCLUDING ACID REGENERATION, ORGANICS RECOVERY ECT**

YEAR: **2012**

TSD ID: **TXD077603371**

GENERATOR COUNTY: **SAN DIEGO**

DISPOSAL COUNTY: **UNKNOWN**

WASTE CATEGORY: **OTHER ORGANIC SOLIDS**

AMOUNT DISPOSED(TONS): **0.5375**

DISPOSAL METHOD: **STORAGE, BULKING, AND/OR TRANSFER OFF SITE--NO TREATMENT/RECOVERY (H010-H129) OR (H131-H135)**

YEAR: **2011**

TSD ID: **CAT080013252**

GENERATOR COUNTY: **SAN DIEGO**

DISPOSAL COUNTY: **SAN DIEGO**

WASTE CATEGORY: **UNSPECIFIED OIL-CONTAINING WASTE**

AMOUNT DISPOSED(TONS): **4.5870**

DISPOSAL METHOD: **OTHER RECOVERY OF RECLAMATION FOR REUSE INCLUDING ACID REGENERATION, ORGANICS**

Hazardous Waste Tanner Summary (HWTS)

RECOVERY ECT

YEAR: 2011

TSD ID: **NVT330010000**

GENERATOR COUNTY: **SAN DIEGO**

DISPOSAL COUNTY: **SAN DIEGO**

WASTE CATEGORY: **OTHER INORGANIC SOLID WASTE**

AMOUNT DISPOSED(TONS): **0.0350**

DISPOSAL METHOD: **LANDFILL OR SURFACE IMPOUNDMENT THAT WILL BE CLOSED AS LANDFILL(TO INCLUDE ON-SITE TREATMENT AND/OR STABILIZATION)**

YEAR: 2011

TSD ID: **TXD077603371**

GENERATOR COUNTY: **SAN DIEGO**

DISPOSAL COUNTY: **SAN DIEGO**

WASTE CATEGORY: **OTHER INORGANIC SOLID WASTE**

AMOUNT DISPOSED(TONS): **0.0075**

DISPOSAL METHOD: **STORAGE, BULKING, AND/OR TRANSFER OFF SITE--NO TREATMENT/RECOVERY (H010-H129) OR (H131-H135)**

YEAR: 2011

TSD ID: **TXD077603371**

GENERATOR COUNTY: **SAN DIEGO**

DISPOSAL COUNTY: **SAN DIEGO**

WASTE CATEGORY: **OFF-SPECIFICATION, AGED OR SURPLUS ORGANICS**

AMOUNT DISPOSED(TONS): **0.0050**

DISPOSAL METHOD: **STORAGE, BULKING, AND/OR TRANSFER OFF SITE--NO TREATMENT/RECOVERY (H010-H129) OR (H131-H135)**

YEAR: 2011

TSD ID: **TXD077603371**

GENERATOR COUNTY: **SAN DIEGO**

DISPOSAL COUNTY: **SAN DIEGO**

WASTE CATEGORY: **OTHER ORGANIC SOLIDS**

AMOUNT DISPOSED(TONS): **3.3500**

DISPOSAL METHOD: **STORAGE, BULKING, AND/OR TRANSFER OFF SITE--NO TREATMENT/RECOVERY (H010-H129) OR (H131-H135)**

YEAR: 2008

TSD ID: **NVT330010000**

GENERATOR COUNTY: **SAN DIEGO**

DISPOSAL COUNTY: **UNKNOWN**

WASTE CATEGORY: **UNSPECIFIED OIL-CONTAINING WASTE**

AMOUNT DISPOSED(TONS): **0.6750**

DISPOSAL METHOD: **OTHER RECOVERY OF RECLAMATION FOR REUSE INCLUDING ACID REGENERATION, ORGANICS RECOVERY ECT**

YEAR: 2008

TSD ID: **TXD077603371**

GENERATOR COUNTY: **SAN DIEGO**

DISPOSAL COUNTY: **UNKNOWN**

WASTE CATEGORY: **WASTE OIL AND MIXED OIL**

Hazardous Waste Tanner Summary (HWTS)

AMOUNT DISPOSED(TONS): 4.0000

DISPOSAL METHOD: FUEL BLENDING PRIOR TO ENERGY RECOVERY AT ANOTHER SITE

YEAR: 2007

TSD ID: NVT330010000

GENERATOR COUNTY: SAN DIEGO

DISPOSAL COUNTY: UNKNOWN

WASTE CATEGORY: WASTE OIL AND MIXED OIL

AMOUNT DISPOSED(TONS): 2.6000

DISPOSAL METHOD: OTHER RECOVERY OF RECLAMATION FOR REUSE INCLUDING ACID REGENERATION, ORGANICS RECOVERY ECT

YEAR: 2007

TSD ID: NVT330010000

GENERATOR COUNTY: SAN DIEGO

DISPOSAL COUNTY: UNKNOWN

WASTE CATEGORY: UNSPECIFIED OIL-CONTAINING WASTE

AMOUNT DISPOSED(TONS): 0.3000

DISPOSAL METHOD: OTHER RECOVERY OF RECLAMATION FOR REUSE INCLUDING ACID REGENERATION, ORGANICS RECOVERY ECT

YEAR: 2007

TSD ID: NVT330010000

GENERATOR COUNTY: SAN DIEGO

DISPOSAL COUNTY: UNKNOWN

WASTE CATEGORY: UNSPECIFIED OIL-CONTAINING WASTE

AMOUNT DISPOSED(TONS): 0.7000

DISPOSAL METHOD: LANDFILL OR SURFACE IMPOUNDMENT THAT WILL BE CLOSED AS LANDFILL(TO INCLUDE ON-SITE TREATMENT AND/OR STABILIZATION)

YEAR: 2007

TSD ID: NVT330010000

GENERATOR COUNTY: SAN DIEGO

DISPOSAL COUNTY: UNKNOWN

WASTE CATEGORY: OTHER ORGANIC SOLIDS

AMOUNT DISPOSED(TONS): 1.2000

DISPOSAL METHOD: LANDFILL OR SURFACE IMPOUNDMENT THAT WILL BE CLOSED AS LANDFILL(TO INCLUDE ON-SITE TREATMENT AND/OR STABILIZATION)

YEAR: 2006

TSD ID: TXD077603371

GENERATOR COUNTY: SAN DIEGO

DISPOSAL COUNTY: UNKNOWN

WASTE CATEGORY: UNSPECIFIED OIL-CONTAINING WASTE

AMOUNT DISPOSED(TONS): 0.2500

DISPOSAL METHOD: STORAGE, BULKING, AND/OR TRANSFER OFF SITE--NO TREATMENT/RECOVERY (H010-H129) OR (H131-H135)

YEAR: 2006

TSD ID: TXD077603371

GENERATOR COUNTY: SAN DIEGO

DISPOSAL COUNTY: UNKNOWN

Hazardous Waste Tanner Summary (HWTS)

WASTE CATEGORY: **OTHER ORGANIC SOLIDS**

AMOUNT DISPOSED(TONS): **1.4000**

DISPOSAL METHOD: **STORAGE, BULKING, AND/OR TRANSFER OFF SITE--NO TREATMENT/RECOVERY (H010-H129) OR (H131-H135)**

[Back to Report Summary](#)

Formerly Used Defense Sites (FUDS)

MAP ID# 5

Distance from Property: 0 mi. (0 ft.) X
Elevation: 2,730 ft. (Lower than TP)

FUDS #: J09CA7078

FFID: CA9799F9799

NAME: CAMP LOCKETT

CITY: CAMPO

STATE: CA

ZIPCODE: 91906

DISTRICT RESPONSIBLE FOR THE FUDS PROPERTY: LOS ANGELES DISTRICT (SPL)

IS THE PROPERTY HAS ANY CLEANUP UNDER THE MILITARY MUNITIONS RESPONSE PROGRAM (MMRP): Y

DESCRIPTION: THE ARMY ACQUIRED 7,111.748 ACRES FOR CAMP LOCKETT IN CAMPO, CALIFORNIA, APPROXIMATELY 40 DIRECTLY MILES EAST OF DOWNTOWN SAN DIEGO. IT COVERED 7,111.748 ACRES. MORE THAN 400 BUILDINGS, INCLUDING BARRACKS, ADMINISTRATIVE OFFICES, A HOSPITAL, WATER AND SEWER PLANTS, TWO GAS STATIONS, AND RECREATIONAL AREAS, WERE CONSTRUCTED. ON 30 SEPTEMBER 1946, THE WAR ASSETS ADMINISTRATION ASSUMED ACCOUNTABILITY FOR 1,096.168 ACRES WHICH WERE DISPOSED OF AS FOLLOWS: 113.0 ACRES IN LEASE TERMINATED ON 1 APRIL 1947; 671.21 IN FEE QUITCLAIMED TO THE COUNTY OF SAN DIEGO ON 7 JUNE 1950 (ACREAGE INCLUDES AN EXCEPTION OF 36.4 ACRES IN FEE QUITCLAIMED TO THE MOUNTAIN EMPIRE HIGH SCHOOL DISTRICT ON 15 SEPTEMBER 1949); AND 277.0 ACRES IN TWO LEASES, 31.228 ACRES IN FEE, AND 3.73 ACRES IN LESSER INTERESTS DISPOSED OF BY MEANS UNKNOWN. OVER 70 BUILDINGS REMAIN, MOST OF WHICH ARE IN USE BY PRIVATE PARTIES AND THE COUNTY OF SAN DIEGO FOR HOUSING, SCHOOL, COMMUNITY, OR COMMERCIAL PURPOSES. THIS PROPERTY IS KNOWN OR SUSPECTED TO CONTAIN MILITARY MUNITIONS AND EXPLOSIVES OF CONCERN (E.G., UNEXPLODED ORDNANCE) AND THEREFORE MAY PRESENT AN EXPLOSIVE HAZARD.

HISTORY: THE ARMY USED CAMP LOCKETT INITIALLY FOR CAVALRY TRAINING AND BORDER DEFENSE. THE ARMY ACQUIRED 7,111.748 ACRES FOR CAMP LOCKETT AS FOLLOWS: 702.438 ACRES IN FEE FROM PRIVATE PARTIES AND THE COUNTY OF SAN DIEGO BETWEEN 30 NOVEMBER AND 23 DECEMBER 1942. QUITCLAIMED TO THE COUNTY OF SAN DIEGO ON 7 JUNE 1950 (ACREAGE INCLUDES AN EXCEPTION OF 36.4 ACRES IN FEE QUITCLAIMED TO THE MOUNTAIN EMPIRE HIGH SCHOOL DISTRICT ON 15 SEPTEMBER 1949); AND 277.0 ACRES IN TWO LEASES, 31.228 ACRES IN FEE, AND 3.73 ACRES IN LESSER INTERESTS DISPOSED OF BY MEANS UNKNOWN. OVER 70 BUILDINGS REMAIN, MOST OF WHICH ARE IN USE BY PRIVATE PARTIES AND THE COUNTY OF SAN DIEGO FOR HOUSING, SCHOOL, COMMUNITY, OR COMMERCIAL PURPOSES.

[Back to Report Summary](#)

Historical Underground Storage Tanks (HISTUST)

MAP ID# 6

Distance from Property: 0 mi. (0 ft.) X

Elevation: 4,091 ft. (Higher than TP)

BOULEVARD, NONE LOD HWY 80, SACRAMENTO, CA 95814

UNIQUE ID: 0002AD22

Page 1 out of 2

PAGE 629	STATE WATER RESOURCES CONTROL BOARD			06/01/88
HAZARDOUS SUBSTANCE STORAGE CONTAINER INFORMATION FOR SAN DIEGO COUNTY				
CONTAINER TYPES: 1, 2, 3, 4, 5				
(1=FARM MOTOR VEHICLE FUEL TANKS, 2=ALL OTHER PRODUCT TANKS, 3=WASTE TANKS, 4=SUMPS, 5=PITS, PONDS, LAGOONS & OTHERS)				
I OWNER				
CALIF DEPT OF TRANSPORTATION		SACRAMENTO		CA 95814
1120 N STREET				
II FACILITY				
BOULEVARD		MAILING ADDRESS		DEALER/FOREMAN/SUPERVISOR
OLD HWY 80		TOWNSHIP/RANGE/SECTION		TELEPHONE
BOULEVARD		PO BOX 1178		
CA 95814		CA 92005		
CROSS STREET :		(619) 766-4348		3
III 24-HR. CONTACT PERSON / TELEPHONE				
DAY: () - NIGHT: () -				
***** OWNER ASSIGNED CONTAINER NUMBER: 0000000001 ***** STATE BOARD ASSIGNED CONTAINER ID NUMBER: 00000068178001 *****				
IV DESCRIPTION				
A. CONTAINER TYPE : TANK				
B. MANUFACTURER/..R OF MFG: /				
C. YEAR INSTALLED : 1961				
D. CAPACITY (GALLONS) : 1,000				
E. REPAIRS : IF YES WHEN				
F. CURRENTLY USED : NO IF NO, YEAR OF LAST USE:				
G. STORES : PRODUCT				
H. MOTOR VEHICLE FUEL/WASTE OIL : YES CONTAINS: DIESEL				
IS CONTAINER LOCATED ON A FARM : NO				
V CONTAINER CONSTRUCTION				
A. THICKNESS:				
B. VALVING:				
C. WALLING:				
D. MATERIAL : CARBON STEEL				
E. LINING :				
F. WRAPPING :				
VI PIPING				
A. ABOVEGROUND PIPING :				
B. UNDERGROUND PIPING :				
C. REPAIRS : IF YES, YEAR OF MOST RECENT REPAIR:				
VII LEAK DETECTION				
0				
COMPOSITION OF SUBSTANCES CURRENTLY STORED IN CONTAINER				
12034 DIESEL MOTOR VEHICLE FUEL				

*** N11 ***

PAGE 630

STATE WATER RESOURCES CONTROL BOARD

HISTUST (HISTUST)

BOULEVARD, NONE LOD HWY 80, SACRAMENTO, CA 95814
UNIQUE ID: 0002AD22

Page 2 out of 2

PAGE	630	STATE WATER RESOURCES CONTROL BOARD	06/01/88
HAZARDOUS SUBSTANCE STORAGE CONTAINER INFORMATION FOR SAN DIEGO COUNTY			
CONTAINER TYPES: 1-2-3-4-5			
(1=FARM MOTOR VEHICLE FUEL TANKS, 2=ALL OTHER PRODUCT TANKS, 3=WASTE TANKS, 4=SUMPS, 5=PITS, PONDS, LAGOONS & OTHERS)			
***** OWNER ASSIGNED CONTAINER NUMBER: 0000000002 ***** STATE BOARD ASSIGNED CONTAINER ID NUMBER: 00000068178002 *****			
IV DESCRIPTION			
A. CONTAINER TYPE : TANK		E. REPAIRS : IF YES WHEN :	
B. MANUFACTURER/YR OF MFG: /		F. CURRENTLY USED : NO IF NO, YEAR OF LAST USE:	
C. YEAR INSTALLED : 1961		G. STORES : PRODUCT	
D. CAPACITY (GALLONS) : 1,000		H. MOTOR VEHICLE FUEL/WASTE OIL : YES CONTAINS: DIESEL	
IS CONTAINER LOCATED ON A FARM : NO			
V CONTAINER CONSTRUCTION			
A. THICKNESS:		B. VAULTING:	
D. MATERIAL : CARBON STEEL		C. WALLING:	
E. LINING :			
F. WRAPPING :			
VI PIPING			
A. ABOVEGROUND PIPING :		B. UNDERGROUND PIPING :	
C. REPAIRS : IF YES, YEAR OF MOST RECENT REPAIR:			
VII LEAK DETECTION			
0			
COMPOSITION OF SUBSTANCES CURRENTLY STORED IN CONTAINER			
12034 DIESEL MOTOR VEHICLE FUEL			
***** OWNER ASSIGNED CONTAINER NUMBER: 0000000003 ***** STATE BOARD ASSIGNED CONTAINER ID NUMBER: 00000068178003 *****			
IV DESCRIPTION			
A. CONTAINER TYPE : TANK		E. REPAIRS : IF YES WHEN :	
B. MANUFACTURER/YR OF MFG: /		F. CURRENTLY USED : NO IF NO, YEAR OF LAST USE:	
C. YEAR INSTALLED : 1975		G. STORES : PRODUCT	
D. CAPACITY (GALLONS) : 3,000		H. MOTOR VEHICLE FUEL/WASTE OIL : YES CONTAINS: UNLEADED	
IS CONTAINER LOCATED ON A FARM : NO			
V CONTAINER CONSTRUCTION			
A. THICKNESS:		B. VAULTING:	
D. MATERIAL : CARBON STEEL		C. WALLING:	
E. LINING :			
F. WRAPPING :			
VI PIPING			
A. ABOVEGROUND PIPING :		B. UNDERGROUND PIPING :	
C. REPAIRS : IF YES, YEAR OF MOST RECENT REPAIR:			
VII LEAK DETECTION			
0			
COMPOSITION OF SUBSTANCES CURRENTLY STORED IN CONTAINER			
12031 UNLEADED MOTOR VEHICLE FUEL			

*** 011 ***

[Back to Report Summary](#)

San Diego County Hazardous Materials Management Division Database (HMMDD)

MAP ID# 7

Distance from Property: 0 mi. (0 ft.) X
Elevation: 3,226 ft. (Lower than TP)

FACILITY INFORMATION

RECORD ID: 114415

BUSINESS NAME: ACS MOUNTAIN HEALTH CENTER

ADDRESS: 36190 HWY 94
CAMPO, CA 91906

COUNTY: SAN DIEGO

FACILITY DETAILS NO DETAILS REPORTED

HAZARDOUS MATERIALS INFORMATION NO DETAILS REPORTED

ADDITIONAL FACILITY INFORMATION

OWNER NAME: SOUTHERN HEALTH SERVICES

ADDRESS: PO BOX 37 #204
CAMPO, CA, 91906

PROPERTY OWNER: NOT REPORTED

ADDRESS: NOT REPORTED
NOT REPORTED,

INSPECTION DATE: 08/30/90

EPA ID #: NOT REPORTED

BUSINESS PHONE: 619-478-5311

INSPECTOR NAME: LEGACY

SITE CONTACT NAME: JUDY ISBELL

[Back to Report Summary](#)

Indian Reservations (INDIANRES)

[MAP ID# 8](#)

Distance from Property: 0 mi. (0 ft.) X

Elevation: 3,755 ft. (Higher than TP)

SITE INFORMATION

ENTITY: **CAMPO RESERVATION**

OCCUPANT: **CAMPO BAND OF DIEGUENO MISSION INDIANS OF THE CAMPO INDIAN RESERVATION, CALIFORNIA**

AIANA DESCRIPTION: **AMERICAN INDIAN RESERVATION**

ENTITY IN FEDERAL REGISTER: **YES**

ACRES: **16526.16**

SQUARE MILES: **25.82**

[Back to Report Summary](#)

Enforcement and Compliance History Information (ECHOR09)

MAP ID# 9

Distance from Property: 0 mi. (0 ft.) X

Elevation: 4,106 ft. (Higher than TP)

FACILITY INFORMATION

UNIQUE ID: 110008280555

REGISTRY ID: 110008280555

NAME: CALTRANS BOULEVARD MAINT STATION

ADDRESS: OLD HIGHWAY 80
BOULEVARD, CA 91905

COUNTY: SAN DIEGO

FACILITY LINK: [Facility Detail Report](#)

[Back to Report Summary](#)

Facility Registry System (FRSCA)

MAP ID# 9

Distance from Property: 0 mi. (0 ft.) X
Elevation: 4,106 ft. (Higher than TP)

FACILITY INFORMATION

REGISTRY ID: 110008280555

NAME: CALTRANS BOULEVARD MAINT STATION

LOCATION ADDRESS: OLD HIGHWAY 80
BOULEVARD, CA 91905

COUNTY: SAN DIEGO

EPA REGION: 9

FEDERAL FACILITY: NOT REPORTED

TRIBAL LAND: YES

ALTERNATIVE NAME/S:

CALTRANS BOULEVARD MAINT STA

CALTRANS DISTRICT 11-BOULEVARD MAINT STA

BOULEVARD TRANSFER STATION

PROGRAM/S LISTED FOR THIS FACILITY

RCRAINFO - RESOURCE CONSERVATION AND RECOVERY ACT INFORMATION SYSTEM

HWTS-DATAMART - HAZARDOUS WASTE TRACKING SYSTEM - DATAMART

STANDARD INDUSTRIAL CLASSIFICATION/S (SIC)

NO SIC DATA REPORTED

NORTH AMERICAN INDUSTRY CLASSIFICATION/S (NAICS)

NO NAICS DATA REPORTED

[Back to Report Summary](#)

Resource Conservation & Recovery Act - Generator (RCRAGR09)

MAP ID# 9

Distance from Property: 0 mi. (0 ft.) X
Elevation: 4,106 ft. (Higher than TP)

FACILITY INFORMATION

EPA ID#: CAD982520017

NAME: CALTRANS BOULEVARD MAINT STA

ADDRESS: OLD HIGHWAY 80

BOULEVARD, CA 91905

CONTACT NAME: ENVIRONMENTAL MANAGER

CONTACT ADDRESS: P O BOX 1178

BOULEVARD CA 92006

CONTACT PHONE: 619-766-4348

NON-NOTIFIER: NOT A NON-NOTIFIER

DATE RECEIVED BY AGENCY: 04/26/1989

CERTIFICATION - NO CERTIFICATION REPORTED -

INDUSTRY CLASSIFICATION (NAICS) - NO NAICS INFORMATION REPORTED -

CURRENT ACTIVITY INFORMATION

GENERATOR STATUS: SMALL QUANTITY GENERATOR LAST UPDATED DATE: 06/27/2002

SUBJECT TO CORRECTIVE ACTION UNIVERSE: NO

TDSFs POTENTIALLY SUBJECT TO CORRECTIVE ACTION UNDER 3004 (u)/(v) UNIVERSE: NO

TDSFs ONLY SUBJECT TO CORRECTIVE ACTION UNDER DISCRETIONARY AUTHORITIES UNIVERSE: NO

NON TDSFs WHERE RCRA CORRECTIVE ACTION HAS BEEN IMPOSED UNIVERSE: NO

CORRECTIVE ACTION WORKLOAD UNIVERSE: NO

IMPORTER: NO

UNDERGROUND INJECTION: NO

MIXED WASTE GENERATOR: NO

UNIVERSAL WASTE DESTINATION FACILITY: NO

RECYCLER: NO

TRANSFER FACILITY: NO

TRANSPORTER: NO

USED OIL FUEL BURNER: NO

ONSITE BURNER EXEMPTION: NO

USED OIL PROCESSOR: NO

FURNACE EXEMPTION: NO

USED OIL FUEL MARKETER TO BURNER: NO

USED OIL REFINER: NO

SPECIFICATION USED OIL MARKETER: NO

USED OIL TRANSFER FACILITY: NO

USED OIL TRANSPORTER: NO

COMPLIANCE, MONITORING AND ENFORCEMENT INFORMATION

EVALUATIONS

01/15/2004 CEI COMPLIANCE EVALUATION INSPECTION ON-SITE

VIOLATIONS - NO VIOLATIONS REPORTED -

ENFORCEMENTS - NO ENFORCEMENTS REPORTED -

HAZARDOUS WASTE

- NO HAZARDOUS WASTE INFORMATION REPORTED -

UNIVERSAL WASTE - NO UNIVERSAL WASTE REPORTED -

CORRECTIVE ACTION AREA - NO CORRECTIVE ACTION AREA INFORMATION REPORTED -

CORRECTIVE ACTION EVENT

NO CORRECTIVE ACTION EVENT(S) REPORTED

Resource Conservation & Recovery Act - Generator (RCRAGR09)

[Back to Report Summary](#)

Facility Registry System (FRSCA)

MAP ID# 10

Distance from Property: 0 mi. (0 ft.) X
Elevation: 4,557 ft. (Higher than TP)

FACILITY INFORMATION

REGISTRY ID: 110055865871

NAME: **SDG&E - SUNRISE TELECOM EP146**

LOCATION ADDRESS: **END OF OLD MINE RD
BOULEVARD, CA 91905**

COUNTY: **SAN DIEGO**

EPA REGION: **9**

FEDERAL FACILITY: **NOT REPORTED**

TRIBAL LAND: **NOT REPORTED**

ALTERNATIVE NAME/S:

SDG&E - SUNRISE TELECOM EP146

PROGRAM/S LISTED FOR THIS FACILITY

CA-CERS - CA-CERS

CA-ENVIROVIEW - CA-ENVIROVIEW

STANDARD INDUSTRIAL CLASSIFICATION/S (SIC)

4939 - COMBINATION UTILITIES, NOT ELSEWHERE CLASSIFIED

NORTH AMERICAN INDUSTRY CLASSIFICATION/S (NAICS)

NO NAICS DATA REPORTED

[Back to Report Summary](#)

Facility Registry System (FRSCA)

[MAP ID# 11](#)

Distance from Property: 0 mi. (0 ft.) X
Elevation: 4,606 ft. (Higher than TP)

FACILITY INFORMATION

REGISTRY ID: 110038177932

NAME: KUMEYAAY WIND

LOCATION ADDRESS: NORTH OF I-8, WEST OF CAMPO CR
CAMPO, CA 91906

COUNTY: SAN DIEGO

EPA REGION: 9

FEDERAL FACILITY: NOT REPORTED

TRIBAL LAND: YES

ALTERNATIVE NAME/S:

KUMEYAAY WIND

PROGRAM/S LISTED FOR THIS FACILITY

EIA-860 - EIA-860

ICIS - INTEGRATED COMPLIANCE INFORMATION SYSTEM

EGRID - EMISSIONS & GENERATION RESOURCE INTEGRATED DATABASE

STANDARD INDUSTRIAL CLASSIFICATION/S (SIC)

NO SIC DATA REPORTED

NORTH AMERICAN INDUSTRY CLASSIFICATION/S (NAICS)

NO NAICS DATA REPORTED

[Back to Report Summary](#)

Indian Reservations (INDIANRES)

[MAP ID# 12](#)

Distance from Property: 0.018 mi. (95 ft.) N

Elevation: 4,307 ft. (Higher than TP)

SITE INFORMATION

ENTITY: **MANZANITA RESERVATION**

OCCUPANT: **MANZANITA BAND OF DIEGUENO MISSION INDIANS OF THE MANZANITA RESERVATION, CALIFORNIA**

AIANA DESCRIPTION: **AMERICAN INDIAN RESERVATION**

ENTITY IN FEDERAL REGISTER: **YES**

ACRES: **3572.76**

SQUARE MILES: **5.58**

[Back to Report Summary](#)

Indian Reservations (INDIANRES)

MAP ID# 13

Distance from Property: 0.025 mi. (132 ft.) N

Elevation: 3,798 ft. (Higher than TP)

SITE INFORMATION

ENTITY: **LA POSTA RESERVATION**

OCCUPANT: **LA POSTA BAND OF DIEGUENO MISSION INDIANS OF THE LA POSTA INDIAN RESERVATION, CALIFORNIA**

AIANA DESCRIPTION: **AMERICAN INDIAN RESERVATION**

ENTITY IN FEDERAL REGISTER: **YES**

ACRES: **4076.29**

SQUARE MILES: **6.37**

[Back to Report Summary](#)

Historical Underground Storage Tanks (HISTUST)

MAP ID# 14

Distance from Property: 0.11 mi. (581 ft.) W
Elevation: 3,890 ft. (Higher than TP)

LIVE OAK SPRINGS VILLAGE STORE, 2500 LIVE OAKS TRAIL, , NO 92005
UNIQUE ID: 0002AC96

Page 1 out of 2

*** B02 ***

PAGE 483 STATE WATER RESOURCES CONTROL BOARD 06/01/88
HAZARDOUS SUBSTANCE STORAGE CONTAINER INFORMATION FOR SAN DIEGO COUNTY
CONTAINER TYPES: 1 2 3 4 5
(1=FARM MOTOR VEHICLE FUEL TANKS, 2=ALL OTHER PRODUCT TANKS, 3=WASTE TANKS, 4=SUMPS, 5=PITS, PONDS, LAGOONS & OTHERS)

I OWNER
BETTY A. HIGGINS
39052 OLD HWY 80 BOULEVARD CA 92005

II FACILITY
LIVE OAK SPRINGS VILLAGE STORE
2500 LIVE OAKS TRAIL
BOULEVARD CA 92005
CROSS STREET :
OLD HWY 80

MAILING ADDRESS
TOWNSHIP/RANGE/SECTION
P.O. BOX 951
BOULEVARD CA 92005

DEALER/FOREMAN/SUPERVISOR
TELEPHONE
BETTY HIGGINS
(619) 766-4273

TYPE OF BUSINESS
NO. OF CONTAINERS
GASOLINE STATION
2

III 24-HR. CONTACT PERSON / TELEPHONE
DAY: HIGGINS, BETTY (619) 766-4273 NIGHT: HIGGINS, BETTY (619) 766-4729

***** OWNER ASSIGNED CONTAINER NUMBER: D-1 ***** STATE BOARD ASSIGNED CONTAINER ID NUMBER: 00000052331001 *****

IV DESCRIPTION
A. CONTAINER TYPE : TANK
B. MANUFACTURER/YR OF MFG: /
C. YEAR INSTALLED : UNK
D. CAPACITY (GALLONS) : 5,000
E. REPAIRS : UNKN IF YES WHEN :
F. CURRENTLY USED : YES IF NO, YEAR OF LAST USE:
G. STORES : PRODUCT
H. MOTOR VEHICLE FUEL/WASTE OIL : YES CONTAINS: DIESEL

IS CONTAINER LOCATED ON A FARM : NO

V CONTAINER CONSTRUCTION
A. THICKNESS:
D. MATERIAL : UNKNOWN
E. LINING : UNKNOWN
F. WRAPPING : UNKNOWN
B. VAULTING: UNKNOWN
C. WALLING: UNKNOWN

VI PIPING
A. ABOVEGROUND PIPING :
C. REPAIRS : UNKN IF YES, YEAR OF MOST RECENT REPAIR:
B. UNDERGROUND PIPING : UNKNOWN

VII LEAK DETECTION
STOCK INVENTORY
COMPOSITION OF SUBSTANCES CURRENTLY STORED IN CONTAINER
12034 DIESEL MOTOR VEHICLE FUEL

0

*** C02 ***

HISTUST (HISTUST)

LIVE OAK SPRINGS VILLAGE STORE, 2500 LIVE OAKS TRAIL, , NO 92005
UNIQUE ID: 0002AC96

Page 2 out of 2

*** C02 ***

PAGE 484	STATE WATER RESOURCES CONTROL BOARD	06/01/88
HAZARDOUS SUBSTANCE STORAGE CONTAINER INFORMATION FOR SAN DIEGO COUNTY		
CONTAINER TYPES: 1, 2, 3, 4, 5		
(1=FARM MOTOR VEHICLE FUEL TANKS, 2=ALL OTHER PRODUCT TANKS, 3=WASTE TANKS, 4=SUMPS, 5=PITS, PONDS, LAGOONS & OTHERS)		
***** OWNER ASSIGNED CONTAINER NUMBER: R-1 ***** STATE BOARD ASSIGNED CONTAINER ID NUMBER: 00000052331002 *****		
IV DESCRIPTION		
A. CONTAINER TYPE : TANK	E. REPAIRS : UNKN IF YES WHEN :	
B. MANUFACTURER/YR OF MFG: /	F. CURRENTLY USED : YES IF NO, YEAR OF LAST USE:	
C. YEAR INSTALLED : UNK	G. STORES : PRODUCT	
D. CAPACITY (GALLONS) : 7,500	H. MOTOR VEHICLE FUEL/WASTE OIL : YES CONTAINS: REGULAR	
IS CONTAINER LOCATED ON A FARM : NO		
V CONTAINER CONSTRUCTION		
A. THICKNESS:	B. VAULTING: UNKNOWN	C. WALLING: UNKNOWN
D. MATERIAL : UNKNOWN		
E. LINING : UNKNOWN		
F. WRAPPING : UNKNOWN		
VI PIPING		
A. ABOVEGROUND PIPING :	B. UNDERGROUND PIPING : UNKNOWN	
C. REPAIRS : UNKN IF YES, YEAR OF MOST RECENT REPAIR:		
VII LEAK DETECTION		
STOCK INVENTORY		
12032	COMPOSITION OF SUBSTANCES CURRENTLY STORED IN CONTAINER	
	REGULAR MOTOR VEHICLE FUEL	

*** 002 ***

[Back to Report Summary](#)

Statewide Environmental Evaluation and Planning System (SWEEPS)

MAP ID# 14

Distance from Property: 0.11 mi. (581 ft.) W
Elevation: 3,890 ft. (Higher than TP)

FACILITY INFORMATION

FACILITY #: 3534	STATUS: ACTIVE
BOE: 44-021886	JURISDICTION: SAN DIEGO COUNTY
NAME: FOOD SOURCE MARKET	AGENCY: SAN DIEGO COUNTY - U.S.T.
ADDRESS: 2500 LIVE OAK TL BOULEVARD, CA 91905	

TANK INFORMATION

TANK #: 000001	CAPACITY: 5000
INSTALLED: NOT REPORTED	REMOVED: NOT REPORTED
TANK USE: M.V. FUEL	STORAGE TYPE: PRODUCT
CONTENT: REG UNLEADED	CONTAINMENT: NOT REPORTED

TANK #: 000002	CAPACITY: 7500
INSTALLED: NOT REPORTED	REMOVED: NOT REPORTED
TANK USE: M.V. FUEL	STORAGE TYPE: PRODUCT
CONTENT: LEADED	CONTAINMENT: NOT REPORTED

TANK #: 000003	CAPACITY: 4000
INSTALLED: NOT REPORTED	REMOVED: NOT REPORTED
TANK USE: M.V. FUEL	STORAGE TYPE: PRODUCT
CONTENT: REG UNLEADED	CONTAINMENT: NOT REPORTED

TANK #: 000004	CAPACITY: 8000
INSTALLED: NOT REPORTED	REMOVED: NOT REPORTED
TANK USE: M.V. FUEL	STORAGE TYPE: PRODUCT
CONTENT: REG UNLEADED	CONTAINMENT: NOT REPORTED

TANK #: 000005	CAPACITY: 3000
INSTALLED: NOT REPORTED	REMOVED: NOT REPORTED
TANK USE: M.V. FUEL	STORAGE TYPE: PRODUCT
CONTENT: OTHER	CONTAINMENT: NOT REPORTED

[Back to Report Summary](#)

Above Ground Storage Tanks (ABST)

MAP ID# 15

Distance from Property: 0.158 mi. (834 ft.) W
Elevation: 4,087 ft. (Higher than TP)

FACILITY INFORMATION

GEOSEARCH ID: 396552

SITE ID: 396552

FACILITY NAME: LEVEL 3 COMMUNICATIONS - PINE VALLEY - PNVYCAAI

ADDRESS: 36549 OLD HIGHWAY 80

PINE VALLEY, CA 91962

COUNTY: NOT REPORTED

FACILITY DETAILS

EI ID: 10362697

EI DESCRIPTION: ABOVEGROUND PETROLEUM STORAGE

[Back to Report Summary](#)

Underground Storage Tanks (USTCUPA)

MAP ID# 16

Distance from Property: 0.179 mi. (945 ft.) SW
Elevation: 3,855 ft. (Higher than TP)

FACILITY INFORMATION

GEOSEARCH ID: 4165526595 FACILITY ID: 37-000-202342
NAME: LIVE OAK SPRINGS MARKET
ADDRESS: 37820 OLD HIGHWAY 80
BOULEVARD, CA 91905
COUNTY: SAN DIEGO

FACILITY DETAILS

OTHER FACILITY NAME(S) LISTED FOR THIS SITE: LIVE OAK SPRINGS MARKET
PERMIT AGENCY: SAN DIEGO COUNTY DEPARTMENT OF ENVIRONMENTAL HEALTH
FACILITY DETAILS LINK: [Click Here](#)

[Back to Report Summary](#)

Solid Waste Information System Sites (SWIS)

MAP ID# 17

Distance from Property: 0.44 mi. (2,323 ft.) E
Elevation: 3,519 ft. (Lower than TP)

FACILITY INFORMATION

GEOSEARCH ID: 37-CR-0100SWIS
ID NUMBER: 37-CR-0100
NAME: TIERRA DEL SOL
LOCATION: 562 TIERRA DEL SOL ROAD
BOULEVARD, CA 91905
COUNTY: SAN DIEGO
LATITUDE: 32.668300000
LONGITUDE: -116.316700000

OWNER INFORMATION

- NO OWNER INFORMATION REPORTED -

OPERATOR INFORMATION

NAME: NOT REPORTED
ADDRESS: NOT REPORTED

FACILITY DETAILS

SITE ID: NOT REPORTED
LAND USE: NOT REPORTED
PERMIT DATE: NOT REPORTED
PERMIT STATUS: NOT REPORTED
ENFORCEMENT AGENCY: NOT REPORTED

UNIT

CATEGORY: NOT REPORTED
UNIT #: NOT REPORTED
REGULATORY STATUS: UNPERMITTED
OPERATIONAL STATUS: UNPERMITTED
ACTIVITY: SOLID WASTE DISPOSAL SITE
INSPECTION: NOT REPORTED
ACCEPTED WASTE: NOT REPORTED
CAPACITY: NOT REPORTED
REMAINING CAPACITY: NOT REPORTED
THROUGHPUT: NOT REPORTED
DISPOSAL ACREAGE: NOT REPORTED
CLOSURE DATE: NOT REPORTED

[Back to Report Summary](#)

EnviroStor Cleanup Sites (ENVIROSTOR)

MAP ID# 18

Distance from Property: 0.895 mi. (4,726 ft.) ESE
Elevation: 3,978 ft. (Higher than TP)

SITE INFORMATION

ID #: **80000486** ASSESSOR'S PARCEL #: **NONE SPECIFIED**

URL LINK: [CLICK HERE](#)

NAME: **SOL GAP FILLER AX Z76C**

ADDRESS: **NOT REPORTED**

TIERRA DEL SOL, CA

COUNTY: **SAN DIEGO**

SITE SIZE (ACRES): **NOT REPORTED**

LEAD AGENCY: **SMBRP**

DTSC PROJECT MANAGER: **NOT REPORTED**

DTSC SUPERVISOR: **DOUGLAS BAUTISTA**

DTSC DIVISION BRANCH: **CLEANUP CYPRESS**

NPL LISTED: **NO** RESTRICTED LAND USE: **NO**

SITE TYPE: **MILITARY EVALUATION**

SITE TYPE DESCRIPTION

EVALUATION: IDENTIFIES SUSPECTED, BUT UNCONFIRMED, CONTAMINATED SITES THAT NEED OR HAVE GONE THROUGH AN INVESTIGATION AND ASSESSMENT PROCESS. IF A SITE IS FOUND TO HAVE CONFIRMED CONTAMINATION, IT WILL CHANGE FROM EVALUATION TO EITHER A STATE RESPONSE OR VOLUNTARY CLEANUP SITE TYPE. SITES FOUND TO HAVE NO CONTAMINATION AT THE COMPLETION OF THE INVESTIGATION AND ASSESSMENT PROCESS RESULT IN A NO ACTION REQUIRED (FOR PHASE 1 ASSESSMENTS) OR NO FURTHER ACTION (FOR PHASE 2 ASSESSMENTS) DETERMINATION.

DTSC's CURRENT INVOLVEMENT AT SITE (as of 07/01/2005)

INACTIVE - NEEDS EVALUATION - IDENTIFIES NON-ACTIVE SITES WHERE DTSC HAS DETERMINED A PEA OR OTHER EVALUATION IS REQUIRED

PAST USE/S THAT CAUSED THE CONTAMINATION

NONE SPECIFIED

CONFIRMED CONTAMINANTS OF CONCERN

NONESPECIFIED - NONE SPECIFIED

[Back to Report Summary](#)

Unlocated Sites Summary

This list contains sites that could not be mapped due to limited or incomplete address information.

No Records Found

Environmental Records Definitions - FEDERAL

AIRSAFS

Aerometric Information Retrieval System / Air Facility Subsystem

VERSION DATE: 10/20/14

The United States Environmental Protection Agency (EPA) modified the Aerometric Information Retrieval System (AIRS) to a database that exclusively tracks the compliance of stationary sources of air pollution with EPA regulations: the Air Facility Subsystem (AFS). Since this change in 2001, the management of the AIRS/AFS database was assigned to EPA's Office of Enforcement and Compliance Assurance.

BRS

Biennial Reporting System

VERSION DATE: 12/31/11

The United States Environmental Protection Agency (EPA), in cooperation with the States, biennially collects information regarding the generation, management, and final disposition of hazardous wastes regulated under the Resource Conservation and Recovery Act of 1976 (RCRA), as amended. The Biennial Report captures detailed data on the generation of hazardous waste from large quantity generators and data on waste management practices from treatment, storage and disposal facilities. Currently, the EPA states that data collected between 1991 and 1997 was originally a part of the defunct Biennial Reporting System and is now incorporated into the RCRAInfo data system.

CDL

Clandestine Drug Laboratory Locations

VERSION DATE: 07/01/16

The U.S. Department of Justice ("the Department") provides this information as a public service. It contains addresses of some locations where law enforcement agencies reported they found chemicals or other items that indicated the presence of either clandestine drug laboratories or dumpsites. In most cases, the source of the entries is not the Department, and the Department has not verified the entry and does not guarantee its accuracy. Members of the public must verify the accuracy of all entries by, for example, contacting local law enforcement and local health departments. The Department does not establish, implement, enforce, or certify compliance with clean-up or remediation standards for contaminated sites; the public should contact a state or local health department or environmental protection agency for that information.

DOCKETS

EPA Docket Data

VERSION DATE: 12/22/05

The United States Environmental Protection Agency Docket data lists Civil Case Defendants, filing dates as far back as 1971, laws broken including section, violations that occurred, pollutants involved, penalties assessed and superfund awards by facility and location. Please refer to ICIS database as source of current data.

EC

Federal Engineering Institutional Control Sites

VERSION DATE: 08/03/15

This database includes site locations where Engineering and/or Institutional Controls have been identified as part

Environmental Records Definitions - FEDERAL

of a selected remedy for the site as defined by United States Environmental Protection Agency official remedy decision documents. A site listing does not indicate that the institutional and engineering controls are currently in place nor will be in place once the remedy is complete; it only indicates that the decision to include either of them in the remedy is documented as of the completed date of the document. Institutional controls are actions, such as legal controls, that help minimize the potential for human exposure to contamination by ensuring appropriate land or resource use. Engineering controls include caps, barriers, or other device engineering to prevent access, exposure, or continued migration of contamination.

ECHOR09 Enforcement and Compliance History Information

VERSION DATE: 08/26/17

The EPA's Enforcement and Compliance History Online (ECHO) database, provides compliance and enforcement information for facilities nationwide. This database includes facilities regulated as Clean Air Act stationary sources, Clean Water Act direct dischargers, Resource Conservation and Recovery Act hazardous waste handlers, Safe Drinking Water Act public water systems along with other data, such as Toxics Release Inventory releases.

ERNSCA Emergency Response Notification System

VERSION DATE: 04/29/18

This National Response Center database contains data on reported releases of oil, chemical, radiological, biological, and/or etiological discharges into the environment anywhere in the United States and its territories. The data comes from spill reports made to the U.S. Environmental Protection Agency, U.S. Coast Guard, the National Response Center and/or the U.S. Department of Transportation.

FRSCA Facility Registry System

VERSION DATE: 04/17/18

The United States Environmental Protection Agency's Office of Environmental Information (OEI) developed the Facility Registry System (FRS) as the centrally managed database that identifies facilities, sites or places subject to environmental regulations or of environmental interest. The Facility Registry System replaced the Facility Index System or FINDS database.

HMIRSR09 Hazardous Materials Incident Reporting System

VERSION DATE: 03/27/18

The HMIRS database contains unintentional hazardous materials release information reported to the U.S. Department of Transportation located in EPA Region 9. This region includes the following states: Arizona, California, Hawaii, Nevada, and the territories of Guam and American Samoa.

ICIS Integrated Compliance Information System (formerly DOCKETS)

VERSION DATE: 09/23/17

Environmental Records Definitions - FEDERAL

ICIS is a case activity tracking and management system for civil, judicial, and administrative federal Environmental Protection Agency enforcement cases. ICIS contains information on federal administrative and federal judicial cases under the following environmental statutes: the Clean Air Act, the Clean Water Act, the Resource Conservation and Recovery Act, the Emergency Planning and Community Right-to-Know Act - Section 313, the Toxic Substances Control Act, the Federal Insecticide, Fungicide, and Rodenticide Act, the Comprehensive Environmental Response, Compensation, and Liability Act, the Safe Drinking Water Act, and the Marine Protection, Research, and Sanctuaries Act.

ICISNPDES Integrated Compliance Information System National Pollutant Discharge Elimination System

VERSION DATE: 07/09/17

Authorized by the Clean Water Act, the National Pollutant Discharge Elimination System (NPDES) permit program controls water pollution by regulating point sources that discharge pollutants into waters of the United States.

LUCIS Land Use Control Information System

VERSION DATE: 09/01/06

The LUCIS database is maintained by the U.S. Department of the Navy and contains information for former Base Realignment and Closure (BRAC) properties across the United States.

MLTS Material Licensing Tracking System

VERSION DATE: 06/29/17

MLTS is a list of approximately 8,100 sites which have or use radioactive materials subject to the United States Nuclear Regulatory Commission (NRC) licensing requirements.

NPDESR09 National Pollutant Discharge Elimination System

VERSION DATE: 04/01/07

Authorized by the Clean Water Act, the National Pollutant Discharge Elimination System (NPDES) permit program controls water pollution by regulating point sources that discharge pollutants into waters of the United States. The NPDES database was collected from December 2002 until April 2007. Refer to the PCS and/or ICIS-NPDES database as source of current data. This database includes permitted facilities located in EPA Region 9. This region includes the following states: Arizona, California, Hawaii, Nevada, and the territories of Guam and American Samoa.

PADS PCB Activity Database System

VERSION DATE: 07/18/17

PADS Identifies generators, transporters, commercial storers and/or brokers and disposers of PCB's who are

Environmental Records Definitions - FEDERAL

required to notify the EPA of such activities.

PCSR09 Permit Compliance System

VERSION DATE: 08/01/12

The Permit Compliance System is used in tracking enforcement status and permit compliance of facilities controlled by the National Pollutant Discharge Elimination System (NPDES) under the Clean Water Act and is maintained by the United States Environmental Protection Agency's Office of Compliance. PCS is designed to support the NPDES program at the state, regional, and national levels. This database includes permitted facilities located in EPA Region 9. This region includes the following states: Arizona, California, Hawaii, Nevada, and the territories of Guam and American Samoa. PCS has been modernized, and no longer exists. National Pollutant Discharge Elimination System (ICIS-NPDES) data can now be found in Integrated Compliance Information System (ICIS).

RCRASC RCRA Sites with Controls

VERSION DATE: 03/21/18

The Resource Conservation and Recovery Act (RCRA) gives EPA the authority to control hazardous waste from the "cradle-to-grave." This includes the generation, transportation, treatment, storage, and disposal of hazardous waste. RCRA also set forth a framework for the management of non-hazardous solid wastes. The 1986 amendments to RCRA enabled EPA to address environmental problems that could result from underground tanks storing petroleum and other hazardous substances. This listing refers to facilities with institutional controls in place.

SEMSLIENS SEMS Lien on Property

VERSION DATE: 04/11/18

The U.S. Environmental Protection Agency's (EPA) Office of Solid Waste and Emergency Response, Office of Superfund Remediation and Technology Innovation (OSRTI), has implemented The Superfund Enterprise Management System (SEMS), formerly known as CERCLIS (Comprehensive Environmental Response, Compensation and Liability Information System) to track and report on clean-up and enforcement activities taking place at Superfund sites. SEMS represents a joint development and ongoing collaboration between Superfund's Remedial, Removal, Federal Facilities, Enforcement and Emergency Response programs. This is a listing of SEMS sites with a lien on the property.

SFLIENS CERCLIS Liens

VERSION DATE: 06/08/12

A Federal CERCLA ("Superfund") lien can exist by operation of law at any site or property at which United States Environmental Protection Agency has spent Superfund monies. These monies are spent to investigate and address releases and threatened releases of contamination. CERCLIS provides information as to the identity of these sites and properties. This database contains those CERCLIS sites where the Lien on Property action is complete.

Environmental Records Definitions - FEDERAL

SSTS Section Seven Tracking System

VERSION DATE: 02/01/17

The United States Environmental Protection Agency tracks information on pesticide establishments through the Section Seven Tracking System (SSTS). SSTS records the registration of new establishments and records pesticide production at each establishment. The Federal Insecticide, Fungicide and Rodenticide Act (FIFRA) requires that production of pesticides or devices be conducted in a registered pesticide-producing or device-producing establishment. ("Production" includes formulation, packaging, repackaging, and relabeling.)

TRI Toxics Release Inventory

VERSION DATE: 12/31/16

The Toxics Release Inventory, provided by the United States Environmental Protection Agency, includes data on toxic chemical releases and waste management activities from certain industries as well as federal and tribal facilities. This inventory contains information about the types and amounts of toxic chemicals that are released each year to the air, water, and land as well as information on the quantities of toxic chemicals sent to other facilities for further waste management.

TSCA Toxic Substance Control Act Inventory

VERSION DATE: 12/31/12

The Toxic Substances Control Act (TSCA) was enacted in 1976 to ensure that chemicals manufactured, imported, processed, or distributed in commerce, or used or disposed of in the United States do not pose any unreasonable risks to human health or the environment. TSCA section 8(b) provides the United States Environmental Protection Agency authority to "compile, keep current, and publish a list of each chemical substance that is manufactured or processed in the United States." This TSCA Chemical Substance Inventory contains non-confidential information on the production amount of toxic chemicals from each manufacturer and importer site.

RCRAGR09 Resource Conservation & Recovery Act - Generator

VERSION DATE: 03/01/18

The Resource Conservation and Recovery Act (RCRA) gives EPA the authority to control hazardous waste from the "cradle-to-grave." This includes the generation, transportation, treatment, storage, and disposal of hazardous waste. RCRA also set forth a framework for the management of non-hazardous solid wastes. The 1986 amendments to RCRA enabled EPA to address environmental problems that could result from underground tanks storing petroleum and other hazardous substances. This listing refers to facilities currently generating hazardous waste. EPA Region 9 includes the following states: Arizona, California, Hawaii, Nevada, and the territories of Guam and American Samoa.

Environmental Records Definitions - FEDERAL

RCRANGR09

Resource Conservation & Recovery Act - Non-Generator

VERSION DATE: 03/01/18

The Resource Conservation and Recovery Act (RCRA) gives EPA the authority to control hazardous waste from the "cradle-to-grave." This includes the generation, transportation, treatment, storage, and disposal of hazardous waste. RCRA also set forth a framework for the management of non-hazardous solid wastes. The 1986 amendments to RCRA enabled EPA to address environmental problems that could result from underground tanks storing petroleum and other hazardous substances. This listing refers to facilities classified as non-generators. Non-Generators do not presently generate hazardous waste. EPA Region 9 includes the following states: Arizona, California, Hawaii, Nevada, and the territories of Guam and American Samoa.

ALTFUELS

Alternative Fueling Stations

VERSION DATE: 01/22/18

Nationwide list of alternative fueling stations made available by the US Department of Energy's Office of Energy Efficiency & Renewable Energy. Includes Biodiesel stations, Ethanol (E85) stations, Liquefied Petroleum Gas (Propane) stations, Ethanol (E85) stations, Natural Gas stations, Hydrogen stations, and Electric Vehicle Supply Equipment (EVSE).

FEMAUST

FEMA Owned Storage Tanks

VERSION DATE: 12/01/16

This is a listing of FEMA owned underground and aboveground storage tank sites. For security reasons, address information is not released to the public according to the U.S. Department of Homeland Security.

HISTPST

Historical Gas Stations

VERSION DATE: NR

This historic directory of service stations is provided by the Cities Service Company. The directory includes Cities Service filling stations that were located throughout the United States in 1930.

ICISCLEANERS

Integrated Compliance Information System Drycleaners

VERSION DATE: 09/23/17

This is a listing of drycleaner facilities from the Integrated Compliance Information System (ICIS). The Environmental Protection Agency (EPA) tracks facilities that possess NAIC and SIC codes that classify businesses as drycleaner establishments.

MRDS

Mineral Resource Data System

VERSION DATE: 03/15/16

Environmental Records Definitions - FEDERAL

MRDS (Mineral Resource Data System) is a collection of reports describing metallic and nonmetallic mineral resources throughout the world. Included are deposit name, location, commodity, deposit description, geologic characteristics, production, reserves, resources, and references. This database contains the records previously provided in the Mineral Resource Data System (MRDS) of USGS and the Mineral Availability System/Mineral Industry Locator System (MAS/MILS) originated in the U.S. Bureau of Mines, which is now part of USGS.

MSHA Mine Safety and Health Administration Master Index File

VERSION DATE: 09/01/17

The Mine dataset lists all Coal and Metal/Non-Metal mines under MSHA's jurisdiction since 1/1/1970. It includes such information as the current status of each mine (Active, Abandoned, NonProducing, etc.), the current owner and operating company, commodity codes and physical attributes of the mine. Mine ID is the unique key for this data. This information is provided by the United States Department of Labor - Mine Safety and Health Administration (MSHA).

BF Brownfields Management System

VERSION DATE: 06/27/18

Brownfields are real property, the expansion, redevelopment, or reuse of which may be complicated by the presence or potential presence of a hazardous substance, pollutant, or contaminant. Cleaning up and reinvesting in these properties takes development pressures off of undeveloped, open land, and both improves and protects the environment. The United States Environmental Protection Agency maintains this database to track activities in the various brown field grant programs including grantee assessment, site cleanup and site redevelopment. This database included tribal brownfield sites.

DNPL Delisted National Priorities List

VERSION DATE: 04/11/18

This database includes sites from the United States Environmental Protection Agency's Final National Priorities List (NPL) where remedies have proven to be satisfactory or sites where the original analyses were inaccurate, and the site is no longer appropriate for inclusion on the NPL, and final publication in the Federal Register has occurred.

NLRRCRAT No Longer Regulated RCRA Non-CORRACTS TSD Facilities

VERSION DATE: 03/01/18

This database includes RCRA Non-Corrective Action TSD facilities that are no longer regulated by the United States Environmental Protection Agency or do not meet other RCRA reporting requirements. This listing includes facilities that formerly treated, stored or disposed of hazardous waste.

ODI Open Dump Inventory

VERSION DATE: 06/01/85

Environmental Records Definitions - FEDERAL

The open dump inventory was published by the United States Environmental Protection Agency. An "open dump" is defined as a facility or site where solid waste is disposed of which is not a sanitary landfill which meets the criteria promulgated under section 4004 of the Solid Waste Disposal Act (42 U.S.C. 6944) and which is not a facility for disposal of hazardous waste. This inventory has not been updated since June 1985.

RCRAT Resource Conservation & Recovery Act - Non-CORRACTS Treatment, Storage & Disposal Facilities

VERSION DATE: 03/01/18

The Resource Conservation and Recovery Act (RCRA) gives EPA the authority to control hazardous waste from the "cradle-to-grave." This includes the generation, transportation, treatment, storage, and disposal of hazardous waste. RCRA also set forth a framework for the management of non-hazardous solid wastes. The 1986 amendments to RCRA enabled EPA to address environmental problems that could result from underground tanks storing petroleum and other hazardous substances. This listing refers to facilities recognized as hazardous waste treatment, storage, and disposal sites (TSD).

SEMS Superfund Enterprise Management System

VERSION DATE: 04/11/18

The U.S. Environmental Protection Agency's (EPA) Office of Solid Waste and Emergency Response, Office of Superfund Remediation and Technology Innovation (OSRTI), has implemented The Superfund Enterprise Management System (SEMS), formerly known as CERCLIS (Comprehensive Environmental Response, Compensation and Liability Information System) to track and report on clean-up and enforcement activities taking place at Superfund sites. SEMS represents a joint development and ongoing collaboration between Superfund's Remedial, Removal, Federal Facilities, Enforcement and Emergency Response programs.

SEMSARCH Superfund Enterprise Management System Archived Site Inventory

VERSION DATE: 04/11/18

The Superfund Enterprise Management System Archive listing (SEMS-ARCHIVE) has replaced the CERCLIS NFRAP reporting system in 2015. This listing reflect sites that have been assessed and no further remediation is planned and is of no further interest under the Superfund program.

SMCRA Surface Mining Control and Reclamation Act Sites

VERSION DATE: 08/25/17

An inventory of land and water impacted by past mining (primarily coal mining) is maintained by OSMRE to provide information needed to implement the Surface Mining Control and Reclamation Act of 1977 (SMCRA). The inventory contains information on the location, type, and extent of AML impacts, as well as, information on the cost associated with the reclamation of those problems. The inventory is based upon field surveys by State, Tribal, and OSMRE program officials. It is dynamic to the extent that it is modified as new problems are identified and existing problems are reclaimed.

Environmental Records Definitions - FEDERAL

USUMTRCA Uranium Mill Tailings Radiation Control Act Sites

VERSION DATE: 03/04/17

The Legacy Management Office of the Department of Energy (DOE) manages radioactive and chemical waste, environmental contamination, and hazardous material at over 100 sites across the U.S. The L.M. Office manages this database of sites registered under the Uranium Mill Tailings Control Act (UMTRCA).

DOD Department of Defense Sites

VERSION DATE: 12/01/14

This information originates from the National Atlas of the United States Federal Lands data, which includes lands owned or administered by the Federal government. Army DOD, Army Corps of Engineers DOD, Air Force DOD, Navy DOD and Marine DOD areas of 640 acres or more are included.

FUDS Formerly Used Defense Sites

VERSION DATE: 06/01/15

The Formerly Used Defense Sites (FUDS) inventory includes properties previously owned by or leased to the United States and under Secretary of Defense Jurisdiction, as well as Munitions Response Areas (MRAs). The remediation of these properties is the responsibility of the Department of Defense. This data is provided by the U.S. Army Corps of Engineers (USACE), the boundaries/polygon data are based on preliminary findings and not all properties currently have polygon data available. **DISCLAIMER:** This data represents the results of data collection/processing for a specific USACE activity and is in no way to be considered comprehensive or to be used in any legal or official capacity as presented on this site. While the USACE has made a reasonable effort to insure the accuracy of the maps and associated data, it should be explicitly noted that USACE makes no warranty, representation or guaranty, either expressed or implied, as to the content, sequence, accuracy, timeliness or completeness of any of the data provided herein. For additional information on Formerly Used Defense Sites please contact the USACE Public Affairs Office at (202) 528-4285.

FUSRAP Formerly Utilized Sites Remedial Action Program

VERSION DATE: 03/04/17

The U.S. DOE established the Formerly Utilized Sites Remedial Action Program (FUSRAP) in 1974 to remediate sites where radioactive contamination remained from the Manhattan Project and early U.S. Atomic Energy Commission (AEC) operations. The DOE Office of Legacy Management (LM) established long-term surveillance and maintenance (LTS&M) requirements for remediated FUSRAP sites. DOE evaluates the final site conditions of a remediated site on the basis of risk for different future uses. DOE then confirms that LTS&M requirements will maintain protectiveness.

NLRRCRAC No Longer Regulated RCRA Corrective Action Facilities

VERSION DATE: 03/01/18

Environmental Records Definitions - FEDERAL

This database includes RCRA Corrective Action facilities that are no longer regulated by the United States Environmental Protection Agency or do not meet other RCRA reporting requirements.

NMS Former Military Nike Missile Sites

VERSION DATE: 12/01/84

This information was taken from report DRXTH-AS-IA-83A016 (Historical Overview of the Nike Missile System, 12/1984) which was performed by Environmental Science and Engineering, Inc. for the U.S. Army Toxic and Hazardous Materials Agency Assessment Division. The Nike system was deployed between 1954 and the mid-1970's. Among the substances used or stored on Nike sites were liquid missile fuel (JP-4); starter fluids (UDKH, aniline, and furfuryl alcohol); oxidizer (IRFNA); hydrocarbons (motor oil, hydraulic fluid, diesel fuel, gasoline, heating oil); solvents (carbon tetrachloride, trichloroethylene, trichloroethane, stoddard solvent); and battery electrolyte. The quantities of material a disposed of and procedures for disposal are not documented in published reports. Virtually all information concerning the potential for contamination at Nike sites is confined to personnel who were assigned to Nike sites.

During deactivation most hardware was shipped to depot-level supply points. There were reportedly instances where excess materials were disposed of on or near the site itself at closure. There was reportedly no routine site decontamination.

NPL National Priorities List

VERSION DATE: 04/11/18

This database includes United States Environmental Protection Agency (EPA) National Priorities List sites that fall under the EPA's Superfund program, established to fund the cleanup of the most serious uncontrolled or abandoned hazardous waste sites identified for possible long-term remedial action.

PNPL Proposed National Priorities List

VERSION DATE: 04/11/18

This database contains sites proposed to be included on the National Priorities List (NPL) in the Federal Register. The United States Environmental Protection Agency investigates these sites to determine if they may present long-term threats to public health or the environment.

RCRAC Resource Conservation & Recovery Act - Corrective Action Facilities

VERSION DATE: 03/01/18

The Resource Conservation and Recovery Act (RCRA) gives EPA the authority to control hazardous waste from the "cradle-to-grave." This includes the generation, transportation, treatment, storage, and disposal of hazardous waste. RCRA also set forth a framework for the management of non-hazardous solid wastes. The 1986 amendments to RCRA enabled EPA to address environmental problems that could result from underground tanks storing petroleum and other hazardous substances. This listing refers to facilities with corrective action activity.

Environmental Records Definitions - FEDERAL

RCRASUBC

Resource Conservation & Recovery Act - Subject to Corrective Action Facilities

VERSION DATE: 03/01/18

The Resource Conservation and Recovery Act (RCRA) gives EPA the authority to control hazardous waste from the "cradle-to-grave." This includes the generation, transportation, treatment, storage, and disposal of hazardous waste. RCRA also set forth a framework for the management of non-hazardous solid wastes. The 1986 amendments to RCRA enabled EPA to address environmental problems that could result from underground tanks storing petroleum and other hazardous substances. This listing refers to facilities subject to corrective actions.

RODS

Record of Decision System

VERSION DATE: 04/11/18

These decision documents maintained by the United States Environmental Protection Agency describe the chosen remedy for NPL (Superfund) site remediation. They also include site history, site description, site characteristics, community participation, enforcement activities, past and present activities, contaminated media, the contaminants present, and scope and role of response action.

Environmental Records Definitions - STATE (CA)

CDL Clandestine Drug Labs

VERSION DATE: 12/31/17

The California Department of Toxic Substance Control (DTSC) provides this listing of illegal drug laboratories. Pursuant to Section 25354.5 of the California Health and Safety Code, DTSC conducts emergency removal actions at clandestine drug labs at the request of State and local law enforcement agencies. DTSC's contractors typically remove hazardous substances that may pose an immediate threat to public health and the environment while the enforcement officials are on scene. During the emergency removal actions, contractors remove and properly dispose of contaminated lab equipment, chemicals used to make the illegal drugs (usually methamphetamine), lab chemical wastes, and other grossly contaminated materials. DTSC does not perform additional assessment work beyond standard emergency removal actions and makes no further determination regarding the need for future cleanup work at the emergency removal location. The reported location information may or may not include the actual location of the illegal drug lab. The DTSC does not guarantee the accuracy of the address or location information or the condition of the location listed.

CHMIRS California Hazardous Material Incident Report System

VERSION DATE: 04/06/18

The California Hazardous Material Incident Report System database is provided by the California Emergency Management Agency. This database contains accidental or spill release information from reported hazardous material incidents since 1993.

DTSCDR DTSC Deed Restrictions

VERSION DATE: 07/08/18

The California Department of Toxic Substances Control (DTSC) maintains this listing of sites with deed restrictions. According to the DTSC, restricted land use indicates whether the site or area within the site has an environmental restriction recorded and/or other institutional control preventing certain types of land use or activities. The land use restrictions listed under the site management requirements are only an abbreviated summary of the land use restrictions, and may not encompass all restrictions and notification requirements placed on a property. For complete land use restriction information please contact the DTSC to review associated Land Use Restriction documents.

EMI Emissions Inventory Data

VERSION DATE: 12/31/16

The Air Resources Board's Emissions Inventory Database contains criteria pollutant data and toxic data on facilities throughout the state of California for the 2012-2000 inventory years.

HWTS Hazardous Waste Tanner Summary

VERSION DATE: 12/31/16

Environmental Records Definitions - STATE (CA)

This data is prepared from information extracted from copies of hazardous waste manifests received each year by the Department of Toxic Substances Control. The Hazardous Waste Summary Report (Tanner Report) currently includes manifest data from the 1993 through the 2016 reporting years.

LDS Land Disposal Sites

VERSION DATE: 04/16/18

Land Disposal sites (Landfills) included in GeoTracker. GeoTracker is the Water Boards data management system for sites that impact, or have the potential to impact, water quality in California, with emphasis on groundwater.

LIENS Recorded Environmental Cleanup Liens

VERSION DATE: 05/17/18

The California Department of Toxic Substance Control (DTSC) maintains this listing of liens placed upon real properties. A lien is utilized by the DTSC to obtain reimbursement from responsible parties for costs associated with the remediation of contaminated properties.

MCS Military Cleanup Sites

VERSION DATE: 04/16/18

Military sites (consisting of: Military UST sites; Military Privatized sites; and Military Cleanup sites [formerly known as DoD non UST]) included in GeoTracker. GeoTracker is the Water Boards data management system for sites that impact, or have the potential to impact, water quality in California, with emphasis on groundwater

NPDES National Pollutant Discharge Elimination System Facilities

VERSION DATE: 06/04/18

Authorized by the Clean Water Act, the National Pollutant Discharge Elimination System (NPDES) permit program controls water pollution by regulating point sources that discharge pollutants into waters of the United States.

WTHAULERS Registered Waste Tire Haulers

VERSION DATE: 04/22/18

This listing of registered waste tire haulers is maintained by the California Integrated Waste Management Board.

ABST Above Ground Storage Tanks

VERSION DATE: 06/18/18

This database, provided by the California Environmental Protection Agency's (CalEPA) Regulated Site Portal,

Environmental Records Definitions - STATE (CA)

contains aboveground petroleum storage tank facilities originating from the California Environmental Reporting System (CERS). These facilities store petroleum in aboveground storage tanks with oversight by local agencies.

As of January 1, 2008, Assembly Bill No. 1130 of the Aboveground Petroleum Storage Act (APSA) authorized the Certified Unified Program Agencies to implement and administer the requirements of the APSA. CalEPA Data Disclaimer: Information displayed in the portal is collected from separate agency databases and displayed unaltered. Information that is considered confidential, trade secret, or is otherwise protected by the agency that manages the database is not loaded into the portal. For more detail about information displayed in the portal, please visit the data source sites. Please refer to AST2007 database for aboveground storage tank information obtained from the California State Water Resources Control Board prior to 2008 APSA requirements.

AST2007 Aboveground Storage Tanks Prior to January 2008

VERSION DATE: 12/01/07

This database contains aboveground storage tank facilities registered with the California State Water Resources Control Board (SWRCB) between 2007 and 2003. Since 2006, tanks were required to contain a minimum (even as cumulative) of 1320 gallons to be in the program. As of January 1, 2008, the SWRCB no longer maintains a list of registered aboveground storage tanks, due to effective Assembly Bill No. 1130 (Laird) of the Aboveground Petroleum Storage Act (APSA). This Bill authorized the Certified Unified Program Agencies to implement and administer the requirements of the APSA. Please refer to ABST database as a current source for aboveground petroleum storage tank data.

CLEANER Dry Cleaner Facilities

VERSION DATE: 06/20/18

This database, created by accessing the California Department of Toxic Substances Control's (DTSC) Hazardous Waste Tracking System, includes dry cleaner facilities that have registered EPA identification numbers. These facilities are categorized with one of the following NAICS Codes: 81231 or 81232. This database may also include facilities other than dry cleaners who also register with these same NAICS Codes. Not all companies report their NAICS/SIC Codes to the DTSC and therefore this database may exclude registered dry cleaner facilities with incomplete classification information.

DTSCHWT DTSC Registered Hazardous Waste Transporters

VERSION DATE: 04/30/18

The Department of Toxic Substances Control provides this list of Registered Hazardous Waste Transporters.

HISTUST Historical Underground Storage Tanks

VERSION DATE: 12/31/87

The Hazardous Substance Storage Container Database is a historical list of Underground Storage Tank sites, compiled from tank survey and registration information collected at one time between 1984 and 1987 by the State Water Resources Control Board. The hazardous substances stored within these tanks includes, but not restricted to, petroleum products, industrial solvents, and other materials.

Environmental Records Definitions - STATE (CA)

MINES Mines Listing

VERSION DATE: 05/06/18

This database includes mine site locations from the California Office of Mine Reclamation.

MWMP California Medical Waste Management Program Facility List

VERSION DATE: 06/29/18

To protect the public and the environment from potential infectious exposure to disease causing agents, the Medical Waste Management Program (MWMP), in the Environmental Management Branch of the California Department of Public Health, regulates the generation, handling, storage, treatment, and disposal of medical waste by providing oversight for the implementation of the Medical Waste Management Act (MWMA). The MWMP permits and inspects all medical waste off-site treatment facilities, medical waste transporters, and medical waste transfer stations.

SLIC Spills, Leaks, Investigation & Cleanup Recovery Listing

VERSION DATE: 06/16/08

These records are maintained by the California Regional Water Quality Control Board (RWQCB). This list includes contaminated sites that impact groundwater or have the potential to impact ground water. Please refer to CLEANUPSITES database as source of current data.

SWEEPS Statewide Environmental Evaluation and Planning System

VERSION DATE: 10/01/94

The Statewide Environmental Evaluation and Planning System (SWEEPS) contains a historical listing of active and inactive underground storage tank locations from the State Water Resources Control Board. The hazardous substances stored within these tanks includes, but not restricted to, petroleum products, industrial solvents, and other materials. Refer to CUPA listing for source of current data.

USTCUPA Underground Storage Tanks

VERSION DATE: 05/06/18

An underground storage tank is an individual tank or group of tanks that store hazardous substances. Underground storage tanks are completely or considerably below the ground surface. This database contains UST permit data submitted from the Certified Unified Program Agencies (CUPA) directly to the State Water Resources Control Board. CUPA's are local agencies that have been certified by the California EPA to implement state environmental programs within the local agency's jurisdiction.

BF Brownfield Sites

VERSION DATE: 06/03/18

Environmental Records Definitions - STATE (CA)

This database includes Brownfield sites from the State Water Resources Control Board. These are sites that have gone through the Moratorium of Agreement (MOA) process.

CALSITES CALSITES Database

VERSION DATE: 05/01/04

This historical database was maintained by the Department of Toxic Substance Control for more than a decade. CALSITES contains information on Brownfield properties with confirmed or potential hazardous contamination. In 2006, DTSC introduced EnviroStor as the latest Brownfields site database.

CLEANUPSITES GeoTracker Cleanup Sites

VERSION DATE: 07/09/18

This GeoTracker Cleanup Sites database is maintained by the California Regional Water Quality Control Board (RWQCB). The database contains contaminated sites that impact groundwater or have the potential to impact ground water, including spills, investigations, cleanup recoveries and reported leaking underground storage tank incidents.

CORTESE Cortese List

VERSION DATE: 05/06/18

This active listing includes hazardous waste and substances sites designated by the State Water Resources Control Board, the Integrated Waste Board, and the Department of Toxic Substance Control. The Cortese List is utilized by the State, local agencies and developers to comply with the California Environmental Quality Act requirements in providing information about the location of hazardous materials release sites.

DROP Listing of Certified Dropoff, Collection, and Community Service Programs

VERSION DATE: 04/30/18

Listing of Certified Dropoff, Collection, and Community Service Programs (non-buyback) operating under the state of California's Beverage Container Recycling Program. This list is maintained by the Department of Conservation.

ERAP Expedited Removal Action Program Sites

VERSION DATE: 04/23/18

The Expedited Remedial Action Program is a pilot project administered by the Department of Toxic Substances Control's Site Mitigation and Brownfields Reuse Program to promote the cleanup of up to 30 hazardous substance release sites. ERAP provides significant incentives for redevelopment of contaminated properties by promoting cleanups based on the planned land use, by providing a covenant not to sue, and by outlining a fair and equitable liability scheme.

Environmental Records Definitions - STATE (CA)

HISTCORTESE Historical Cortese List

VERSION DATE: 11/02/02

This historical listing includes hazardous waste and substances sites designated by the State Water Resources Control Board, the Integrated Waste Board, and the Department of Toxic Substance Control. The Cortese List was utilized by the State, local agencies and developers to comply with the California Environmental Quality Act requirements in providing information about the location of hazardous materials release sites. See CACORTESE for an updated version of this database.

LUST Leaking Underground Storage Tanks

VERSION DATE: 07/09/18

This database is maintained by the State Water Resources Control Board. LUST records contain an inventory of reported leaking underground storage tank incidents. Please refer to the CLEANUPSITES database as source of current data.

NFA No Further Action Determination

VERSION DATE: 06/20/18

The NFA listing contains properties at which the Department of Toxic Substance Control has made a clear determination that the property does not pose a problem to the environment or to public health.

NFE Sites Needing Further Evaluation

VERSION DATE: 06/20/18

The NFE listing contains properties that the Department of Toxic Substance Control suspects with possible contamination. These are unconfirmed contaminated properties that need further assessment.

PROC Listing of Certified Processors

VERSION DATE: 05/15/18

Listing of Certified Processors that are operating under the state of California's Beverage Container Recycling Program. This list is maintained by the Department of Conservation.

REF Referred to Another Local or State Agency

VERSION DATE: 06/21/18

The REF listing contains properties where contamination has not been confirmed and which were determined as not requiring direct Department of Toxic Substance Control Site Mitigation Program action or oversight. Accordingly, these sites have been referred to another state or local regulatory agency.

Environmental Records Definitions - STATE (CA)

SWIS Solid Waste Information System Sites

VERSION DATE: 04/18/18

The Solid Waste Information System (SWIS) database includes information on solid waste facilities, operations, and disposal sites located in California. This database is maintained by the California Department of Resources Recycling and Recovery.

SWRCY Recycling Centers

VERSION DATE: 05/17/18

Listing of Certified Recycling Centers that are operating under the state of California's Beverage Container Recycling Program. This list is maintained by the Department of Conservation.

VCP Voluntary Cleanup Program

VERSION DATE: 04/23/18

Contains low threat level properties with either confirmed or unconfirmed releases and the project proponents have request that DTSC oversee investigation and/or cleanup activities and have agreed to provide coverage for DTSC's costs.

WMUDS Waste Management Unit Database

VERSION DATE: 01/01/00

The Waste Management Unit Database System tracks and inventories waste management units. CCR Title 27 contains criteria stating that Waste Management Units are classified according to their ability to contain wastes. Containment shall be determined by geology, hydrology, topography, climatology, and other factors relating to the ability of the Unit to protect water quality. Water Code Section 13273.1 requires that operators submit a water quality solid waste assessment test (SWAT) report to address leak status. The WMUDS was last updated by the State Water Resources control board in 2000.

ENVIROSTOR EnviroStor Cleanup Sites

VERSION DATE: 04/23/18

The Department of Toxic Substances Control (DTSC) has developed the EnviroStor database system to evaluate and track sites with confirmed or potential contamination and sites where further investigation may be necessary. This EnviroStor database of cleanup sites contains the following: Federal Superfund sites (National Priorities List (NPL)); State Response, including Military Facilities and State Superfund; Voluntary Cleanup; and School sites. Sites where DTSC has made a "No Action Required" determination are not included in this database, as these sites had assessments that revealed no evidence of recognized environmental conditions in connection with the property.

Environmental Records Definitions - STATE (CA)

ENVIROSTORPCA

EnviroStor Permitted and Corrective Action Sites

VERSION DATE: 05/01/18

The Department of Toxic Substances Control (DTSC) has developed the EnviroStor database system to evaluate and track sites with confirmed or potential contamination and sites where further investigation may be necessary. This EnviroStor database contains detailed information on hazardous waste permitted and corrective action facilities. Investigation and cleanup activities at hazardous waste facilities (either Resource Conservation and Recovery Act (RCRA) or State-only) that either were eligible for a permit or received a permit are called "corrective action." These facilities treated stored, disposed and/or transferred hazardous waste.

TOXPITS

Toxic Pits Cleanup Act Sites

VERSION DATE: 07/01/95

Toxic Pits are sites with possible contamination of hazardous substances where cleanup is necessary. This listing is no longer updated by the State Water Resources Control Board.

Environmental Records Definitions - LOCAL

HMMDD

San Diego County Hazardous Materials Management Division Database

VERSION DATE: 06/04/18

The HMMDD is maintained by the County of San Diego's Environmental Health Department and includes all establishments with a hazardous materials permit. The database also provides associated waste, inventory, environmental assesment and tank information.

SDEACL

San Diego County Environmental Assessment Case Listing

VERSION DATE: 05/03/11

The Environmental Assesment Case listing is mainatined by the San Diego Deparment of Environmental Health's Site Assessment and Mitigation (SAM) Unit. This listing includes underground storage tanks with an unauthorized release and/or other contaminated properties where corrective action is necessary. Please refer to CLEANUPSITES database as source of current data.

SDSWF

San Diego County Solid Waste Facilities

VERSION DATE: 05/16/18

This list of solid waste facilities is provided by the County of San Diego's Department of Public Environmental Health.

Environmental Records Definitions - TRIBAL

USTR09 Underground Storage Tanks On Tribal Lands

VERSION DATE: 04/10/18

This database, provided by the United States Environmental Protection Agency (EPA), contains underground storage tanks on Tribal lands located in EPA Region 9. This region includes the following states: Arizona, California, Hawaii, Nevada, and the territories of Guam and American Samoa.

LUSTR09 Leaking Underground Storage Tanks On Tribal Lands

VERSION DATE: 04/10/18

This database, provided by the United States Environmental Protection Agency (EPA), contains leaking underground storage tanks on Tribal lands located in EPA Region 9. This region includes the following states: Arizona, California, Hawaii, Nevada, and the territories of Guam and American Samoa.

ODINDIAN Open Dump Inventory on Tribal Lands

VERSION DATE: 11/08/06

This Indian Health Service database contains information about facilities and sites on tribal lands where solid waste is disposed of, which are not sanitary landfills or hazardous waste disposal facilities, and which meet the criteria promulgated under section 4004 of the Solid Waste Disposal Act (42 U.S.C. 6944).

TORRESDUMPSITES Illegal Dump Sites on the Torres Martinez Reservation

VERSION DATE: 10/29/07

This listing of illegal dump site locations on the Torres Martinez Reservation is maintained by the United States Environmental Protection Agency, Region IX. These dump sites contain unlawfully discarded household waste such as landscaping and wood wastes with no known soil or groundwater contamination. A majority of the sites have already been cleaned up through the collaborative efforts of the EPA, The California Integrated Waste Management Board and the Torres Martinez Tribe.

INDIANRES Indian Reservations

VERSION DATE: 01/01/00

The Department of Interior and Bureau of Indian Affairs maintains this database that includes American Indian Reservations, off-reservation trust lands, public domain allotments, Alaska Native Regional Corporations and Recognized State Reservations.



Attachment B

Historical Aerial Photographs

Historical Aerial Photographs

[NEW: GeoLens by Geosearch](#)

Target Property:

Campo Project

, San Diego, California

Prepared For:

Dudek

Order #: 112062

Job #: 248836

Project #: 10212.0013

Date: 8/2/2018

Target Property Summary

Campo Project

, San Diego, California

USGS Quadrangle: **Tierra Del Sol, Live Oak Springs, Cameron Corners, Campo**

Target Property Geometry: **Area**

Target Property Longitude(s)/Latitude(s):

(-116.362517000, 32.702801000), (-116.347380000, 32.702818000), (-116.347368000, 32.699116000),
(-116.343056000, 32.699116000), (-116.343056000, 32.700154000), (-116.343312000, 32.703222000),
(-116.343312000, 32.706376000), (-116.347624000, 32.706376000), (-116.347676000, 32.710136000),
(-116.351577000, 32.710093000), (-116.351679000, 32.702839000), (-116.362517000, 32.702822000),
(-116.362408000, 32.734379000), (-116.309432000, 32.734422000), (-116.309278000, 32.726471000),
(-116.311640000, 32.726471000), (-116.311716000, 32.717924000), (-116.311716000, 32.717643000),
(-116.311639000, 32.717276000), (-116.311716000, 32.710258000), (-116.311845000, 32.690780000),
(-116.311819000, 32.689290000), (-116.332635000, 32.689268000), (-116.332660000, 32.692400000),
(-116.340925000, 32.692356000), (-116.340976000, 32.689268000), (-116.351192000, 32.689268000),
(-116.351166000, 32.668365000), (-116.351115000, 32.656552000), (-116.350781000, 32.656552000),
(-116.350807000, 32.653075000), (-116.341233000, 32.653075000), (-116.341233000, 32.655904000),
(-116.332943000, 32.655926000), (-116.333430000, 32.649037000), (-116.333995000, 32.649037000),
(-116.334021000, 32.649318000), (-116.351192000, 32.649361000), (-116.351140000, 32.615630000),
(-116.351140000, 32.608007000), (-116.351166000, 32.604401000), (-116.355606000, 32.604034000),
(-116.368337000, 32.602976000), (-116.368260000, 32.616926000), (-116.385277000, 32.616818000),
(-116.385354000, 32.601680000), (-116.394029000, 32.600967000), (-116.393927000, 32.613622000),
(-116.393927000, 32.623382000), (-116.393875000, 32.645323000), (-116.393952000, 32.660568000),
(-116.393927000, 32.685273000), (-116.393875000, 32.700216000), (-116.385380000, 32.700152000),
(-116.385405000, 32.689290000), (-116.362530000, 32.689306000)

Aerial Research Summary

<u>Date</u>	<u>Source</u>	<u>Scale</u>	<u>Frame</u>
2016	USDA	1" = 1000'	N/A
2016	USDA	1" = 1000'	N/A
2016	USDA	1" = 1000'	N/A
2016	USDA	1" = 1000'	N/A
2016	USDA	1" = 1000'	N/A
2016	USDA	1" = 1000'	N/A
2016	USDA	1" = 1000'	N/A
2016	USDA	1" = 1000'	N/A
2016	USDA	1" = 1000'	N/A
2009	USDA	1" = 1000'	N/A
2009	USDA	1" = 1000'	N/A
2009	USDA	1" = 1000'	N/A
2009	USDA	1" = 1000'	N/A
2009	USDA	1" = 1000'	N/A
2009	USDA	1" = 1000'	N/A
2009	USDA	1" = 1000'	N/A
2009	USDA	1" = 1000'	N/A
2009	USDA	1" = 1000'	N/A
2009	USDA	1" = 1000'	N/A
2005	USDA	1" = 1000'	N/A
2005	USDA	1" = 1000'	N/A
2005	USDA	1" = 1000'	N/A
2005	USDA	1" = 1000'	N/A
2005	USDA	1" = 1000'	N/A
2005	USDA	1" = 1000'	N/A
2005	USDA	1" = 1000'	N/A
2005	USDA	1" = 1000'	N/A
2005	USDA	1" = 1000'	N/A
09/27/1996	USGS	1" = 1000'	N/A
09/27/1996	USGS	1" = 1000'	N/A
09/27/1996	USGS	1" = 1000'	N/A

Disclaimer - The information provided in this report was obtained from a variety of public sources. GeoSearch cannot ensure and makes no warranty or representation as to the accuracy, reliability, quality, errors occurring from data conversion or the customer's interpretation of this report. This report was made by GeoSearch for exclusive use by its clients only. Therefore, this report may not contain sufficient information for other purposes or parties. GeoSearch and its partners, employees, officers and independent contractors cannot be held liable for actual, incidental, consequential, special or exemplary damages suffered by a customer resulting directly or indirectly from any information provided by GeoSearch.

Aerial Research Summary

<u>Date</u>	<u>Source</u>	<u>Scale</u>	<u>Frame</u>
09/27/1996	USGS	1" = 1000'	N/A
09/27/1996	USGS	1" = 1000'	N/A
09/27/1996	USGS	1" = 1000'	N/A
09/27/1996	USGS	1" = 1000'	N/A
09/27/1996	USGS	1" = 1000'	N/A
09/27/1996	USGS	1" = 1000'	N/A
05/24/1994	USGS	1" = 1000'	N/A
05/24/1994	USGS	1" = 1000'	N/A
05/24/1994	USGS	1" = 1000'	N/A
05/24/1994	USGS	1" = 1000'	N/A
10/05/1995	USGS	1" = 1000'	N/A
10/05/1995	USGS	1" = 1000'	N/A
05/24/1994	USGS	1" = 1000'	N/A
10/05/1995	USGS	1" = 1000'	N/A
10/05/1995	USGS	1" = 1000'	N/A
08/24/1984	USGS	1" = 1000'	225-182
08/24/1984	USGS	1" = 1000'	225-182
08/24/1984	USGS	1" = 1000'	225-184
08/24/1984	USGS	1" = 1000'	225-184
08/24/1984	USGS	1" = 1000'	225-193
08/24/1984	USGS	1" = 1000'	225-184
08/24/1984	USGS	1" = 1000'	225-193
08/24/1984	USGS	1" = 1000'	225-184
08/24/1984	USGS	1" = 1000'	225-186
08/24/1984	USGS	1" = 1000'	225-191
08/24/1984	USGS	1" = 1000'	225-186
10/16/1975	USGS	1" = 1000'	1-6
10/16/1975	USGS	1" = 1000'	1-6
10/16/1975	USGS	1" = 1000'	1-6
10/16/1975	USGS	1" = 1000'	1-8
10/16/1975	USGS	1" = 1000'	1-8
10/16/1975	USGS	1" = 1000'	1-8
10/16/1975	USGS	1" = 1000'	1-8
10/16/1975	USGS	1" = 1000'	1-8
10/16/1975	USGS	1" = 1000'	1-8
1968	ASCS	1" = 1320'	PI-10
1968	ASCS	1" = 1320'	PI-10
1968	ASCS	1" = 1320'	PI-10
1968	ASCS	1" = 1320'	PI-10
1968	ASCS	1" = 1320'	PI-10
1968	ASCS	1" = 1320'	PI-10
1968	ASCS	1" = 1320'	PI-10

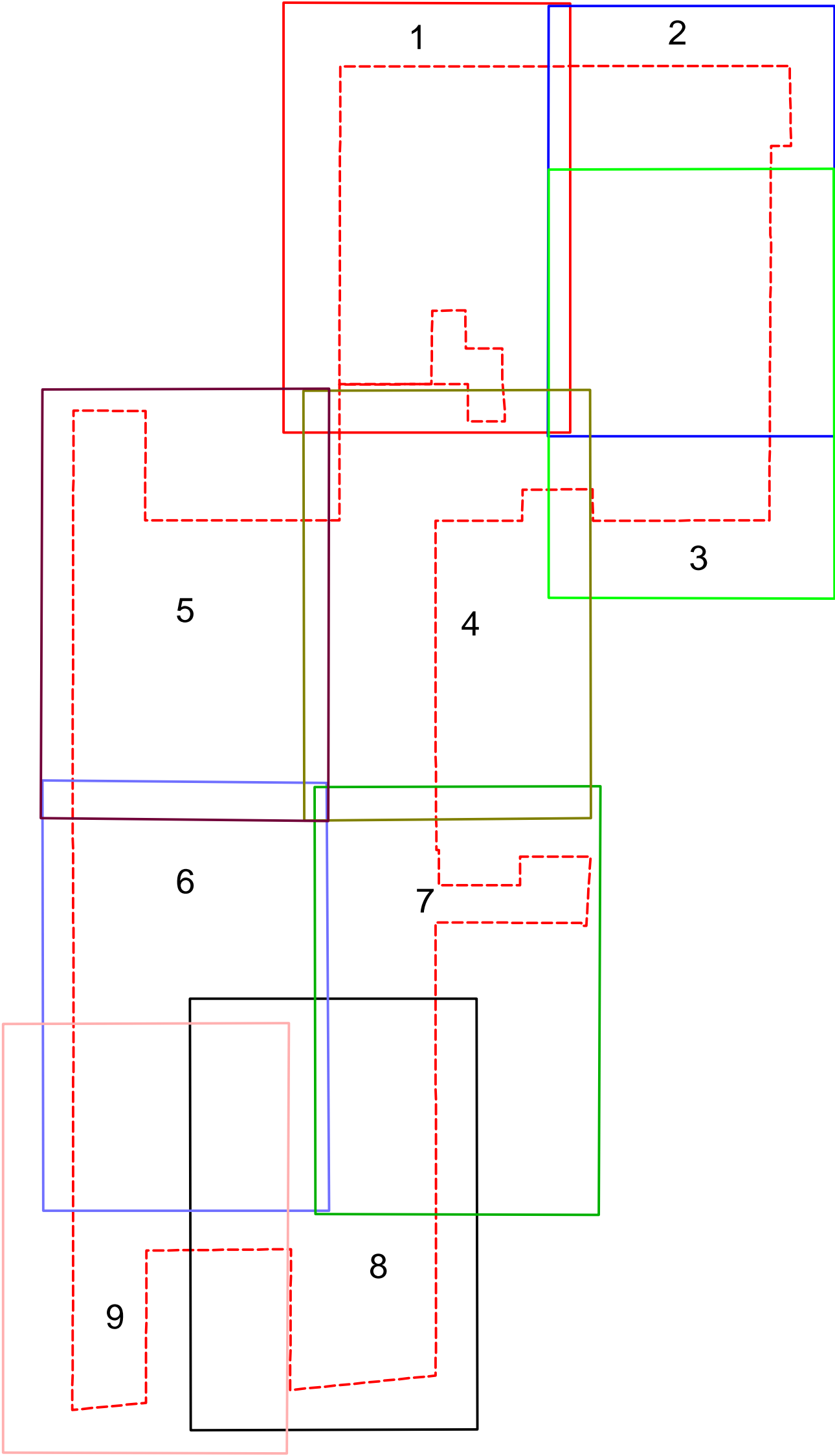
Aerial Research Summary

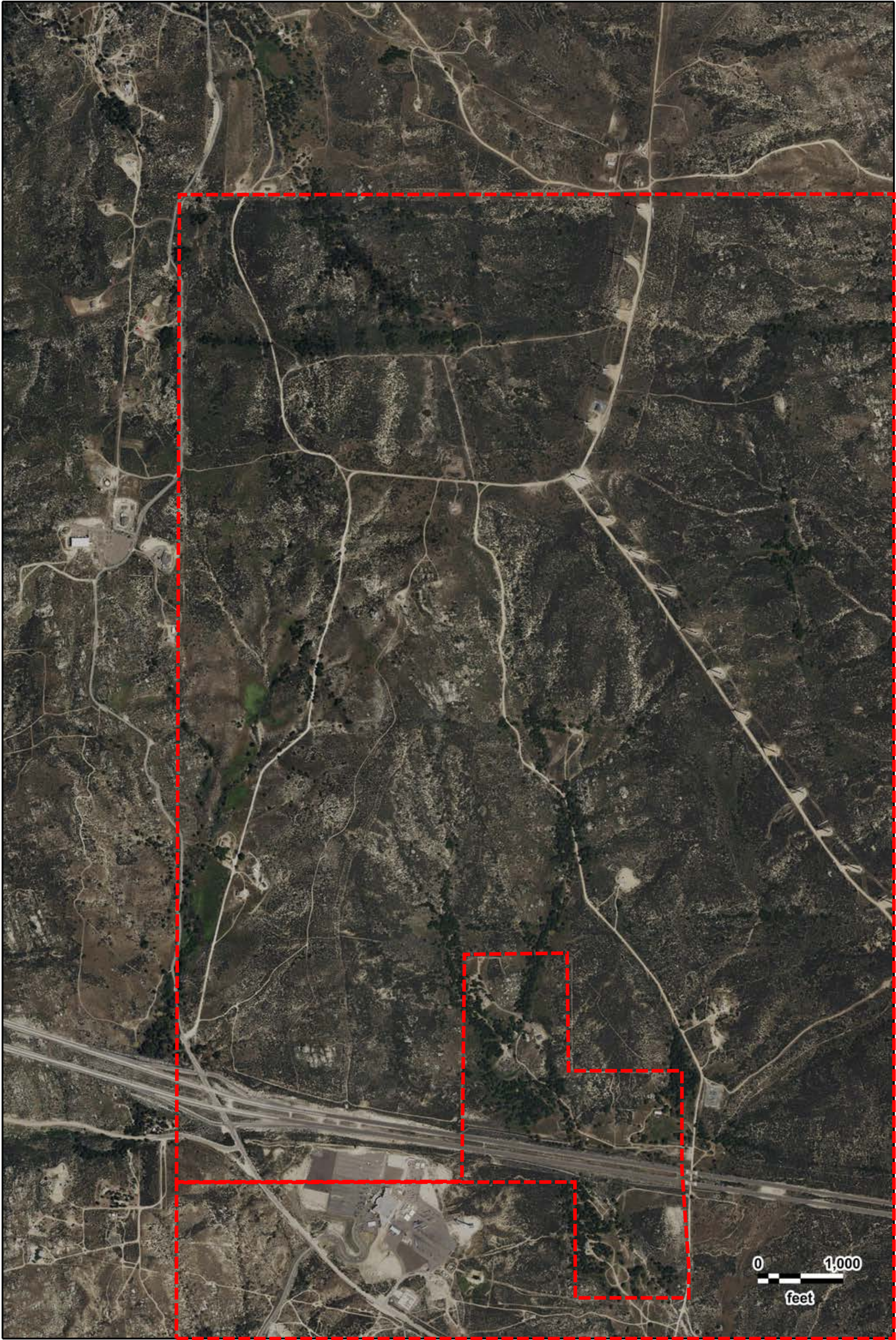
<u>Date</u>	<u>Source</u>	<u>Scale</u>	<u>Frame</u>
1968	ASCS	1" = 1320'	PI-10
1968	ASCS	1" = 1320'	PI-10
10/13/1956	AMS	1" = 1000'	2749
10/13/1956	AMS	1" = 1000'	2749
06/29/1955	USNAVY	1" = 1000'	20-5
10/27/1956	AMS	1" = 1000'	3307
06/28/1955	USNAVY	1" = 1000'	20-3
10/13/1956	AMS	1" = 1000'	2749
10/13/1956	AMS	1" = 1000'	2749
10/27/1956	AMS	1" = 1000'	3307
10/27/1956	AMS	1" = 1000'	3307
10/27/1956	AMS	1" = 1000'	3307
10/27/1956	AMS	1" = 1000'	3307
05/12/1953	ASCS	1" = 1000'	17-53
05/02/1953	ASCS	1" = 1000'	14-205
05/02/1953	ASCS	1" = 1000'	16-6
05/02/1953	ASCS	1" = 1000'	14-207
05/12/1953	ASCS	1" = 1000'	17-51
05/12/1953	ASCS	1" = 1000'	17-51
04/25/1953	ASCS	1" = 1000'	13-2
05/12/1953	ASCS	1" = 1000'	17-49
03/30/1953	ASCS	1" = 1000'	2-20
05/12/1953	ASCS	1" = 1000'	17-49
05/12/1953	ASCS	1" = 1000'	17-47
04/24/1953	ASCS	1" = 1000'	1-218
04/24/1953	ASCS	1" = 1000'	1-220
04/24/1953	ASCS	1" = 1000'	1-218
06/12/1942	ASCS	1" = 1000'	1-43
07/18/1942	ASCS	1" = 1000'	5-11
06/12/1942	ASCS	1" = 1000'	1-43
06/12/1942	ASCS	1" = 1000'	1-13
06/12/1942	ASCS	1" = 1000'	1-43
06/12/1942	ASCS	1" = 1000'	1-13
07/18/1942	ASCS	1" = 1000'	5-9
06/12/1942	ASCS	1" = 1000'	1-39
07/18/1942	ASCS	1" = 1000'	5-9
07/18/1942	ASCS	1" = 1000'	5-7
07/18/1942	ASCS	1" = 1000'	5-7
07/18/1942	ASCS	1" = 1000'	5-5
06/12/1942	ASCS	1" = 1000'	1-37
07/18/1942	ASCS	1" = 1000'	5-5
07/18/1942	ASCS	1" = 1000'	5-5

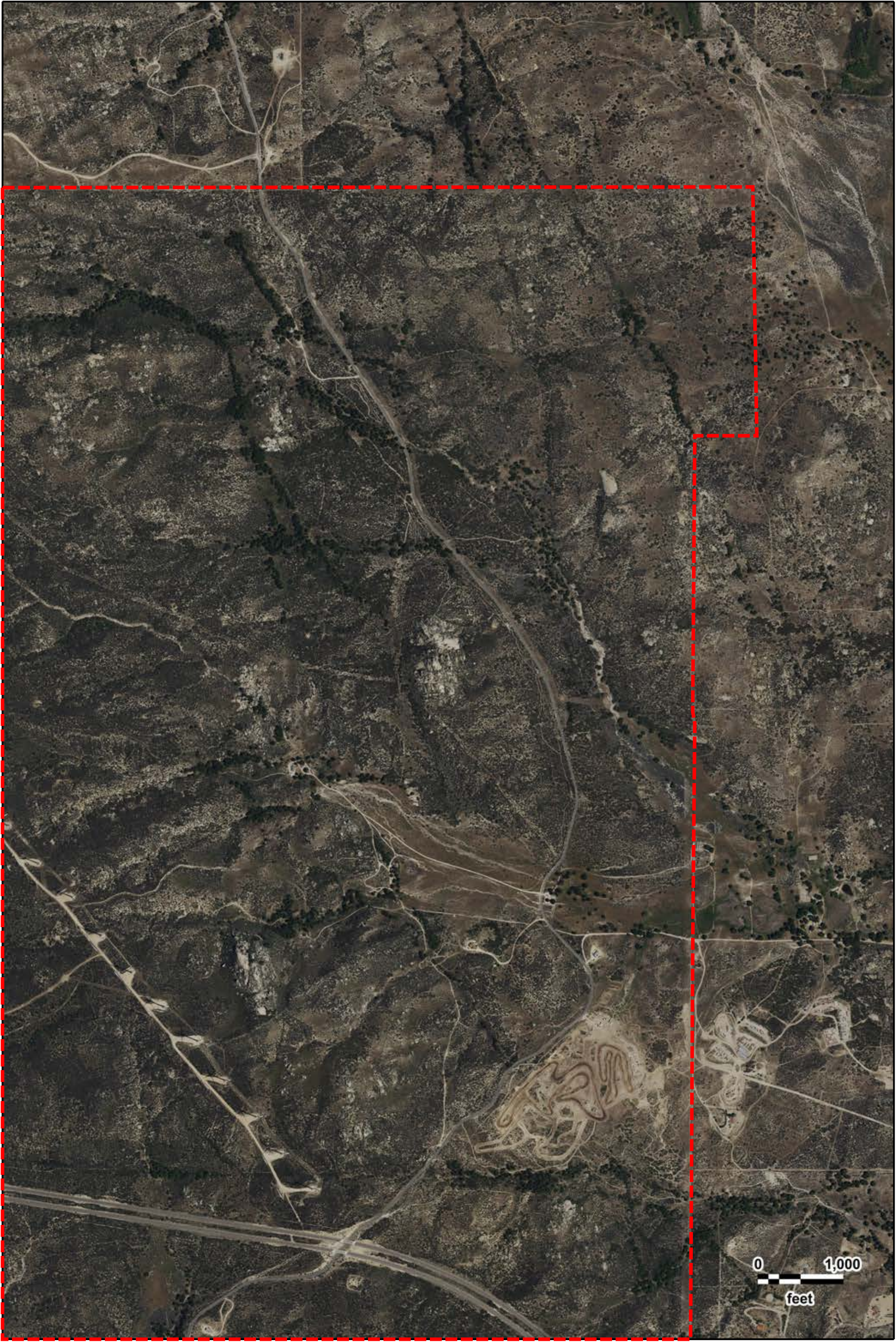
Aerial Research Summary

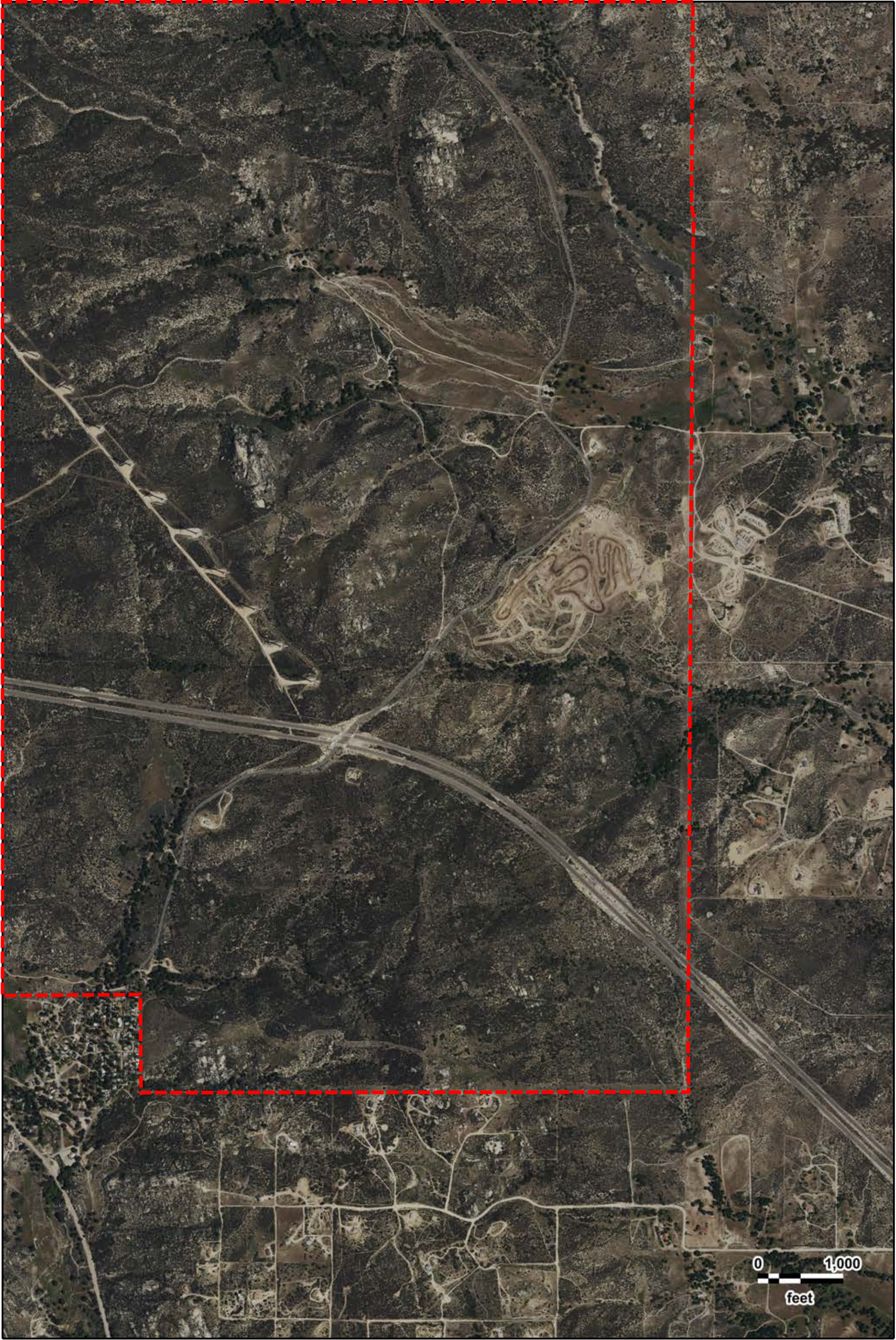
<u>Date</u>	<u>Source</u>	<u>Scale</u>	<u>Frame</u>
07/18/1942	ASCS	1" = 1000'	5-5
07/18/1942	ASCS	1" = 1000'	5-7

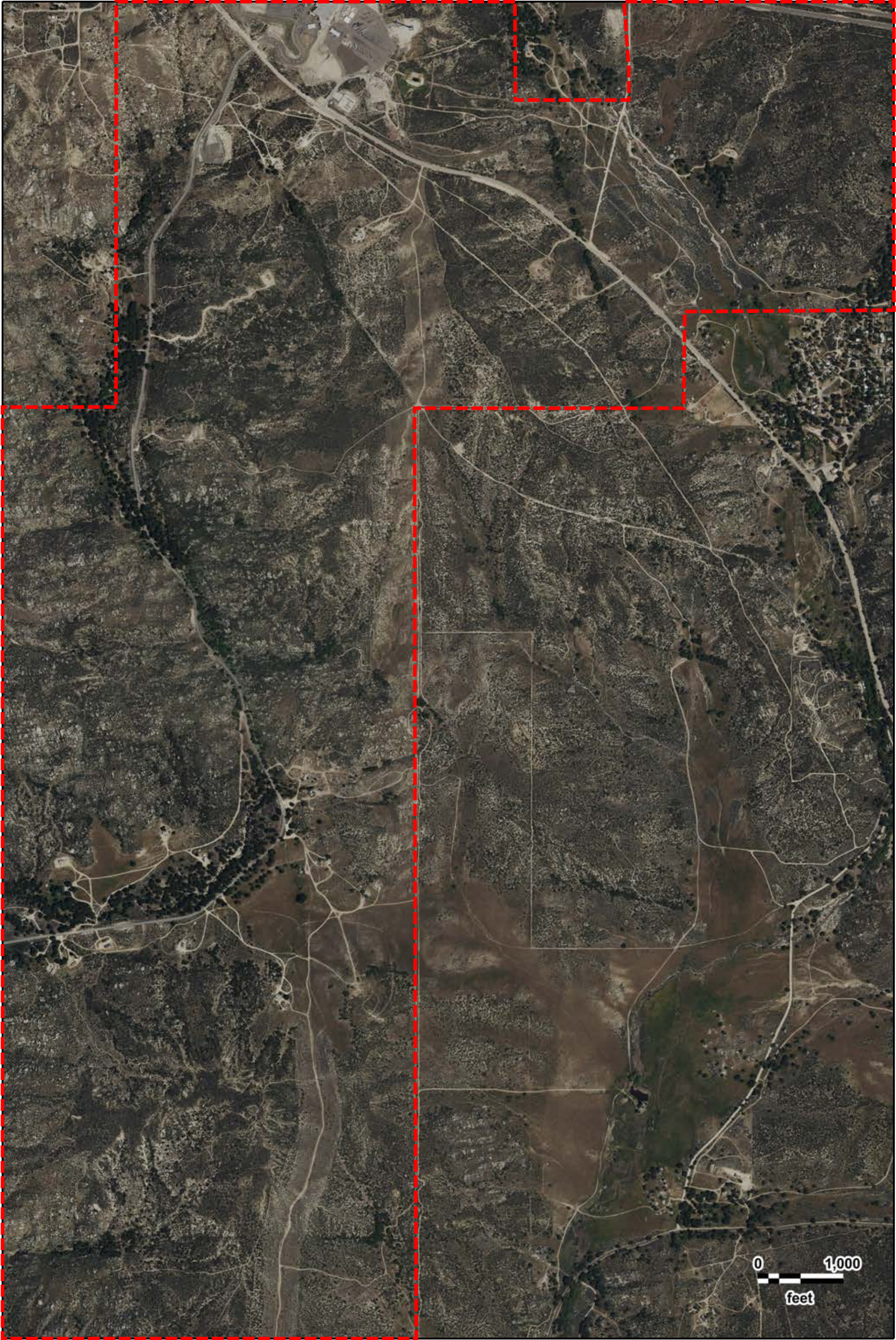
Approximate extent per page

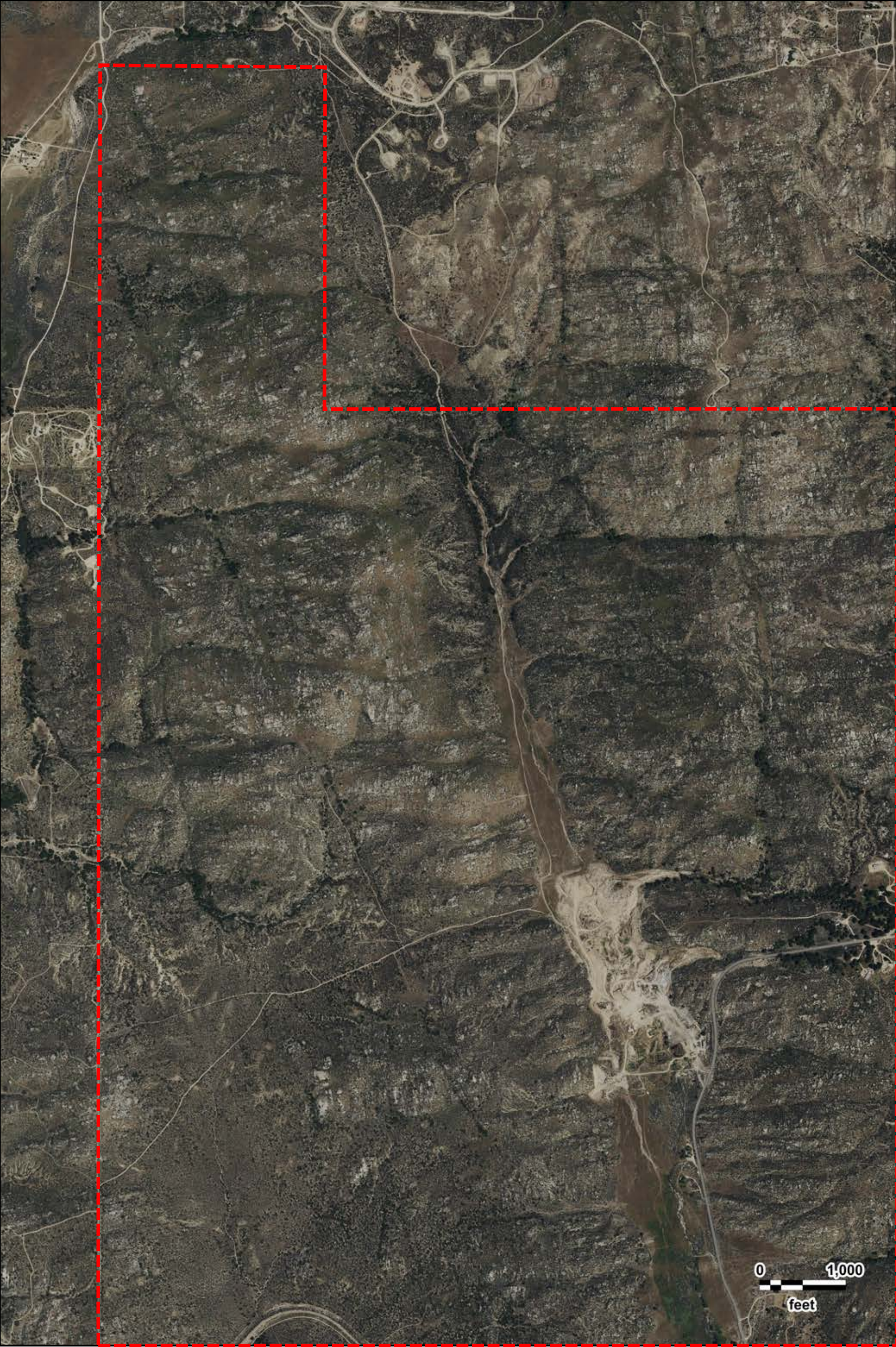












0 1,000
feet

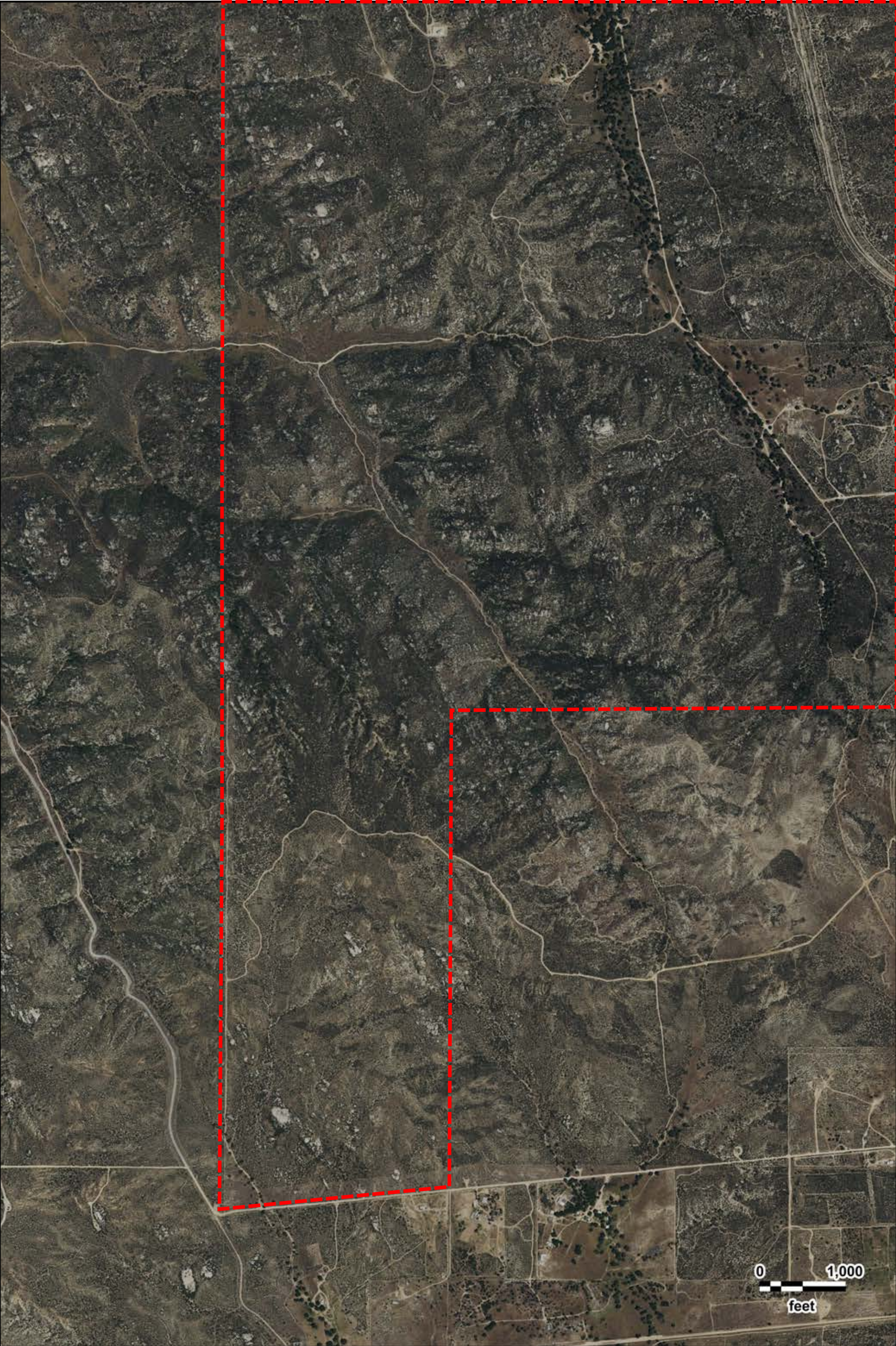


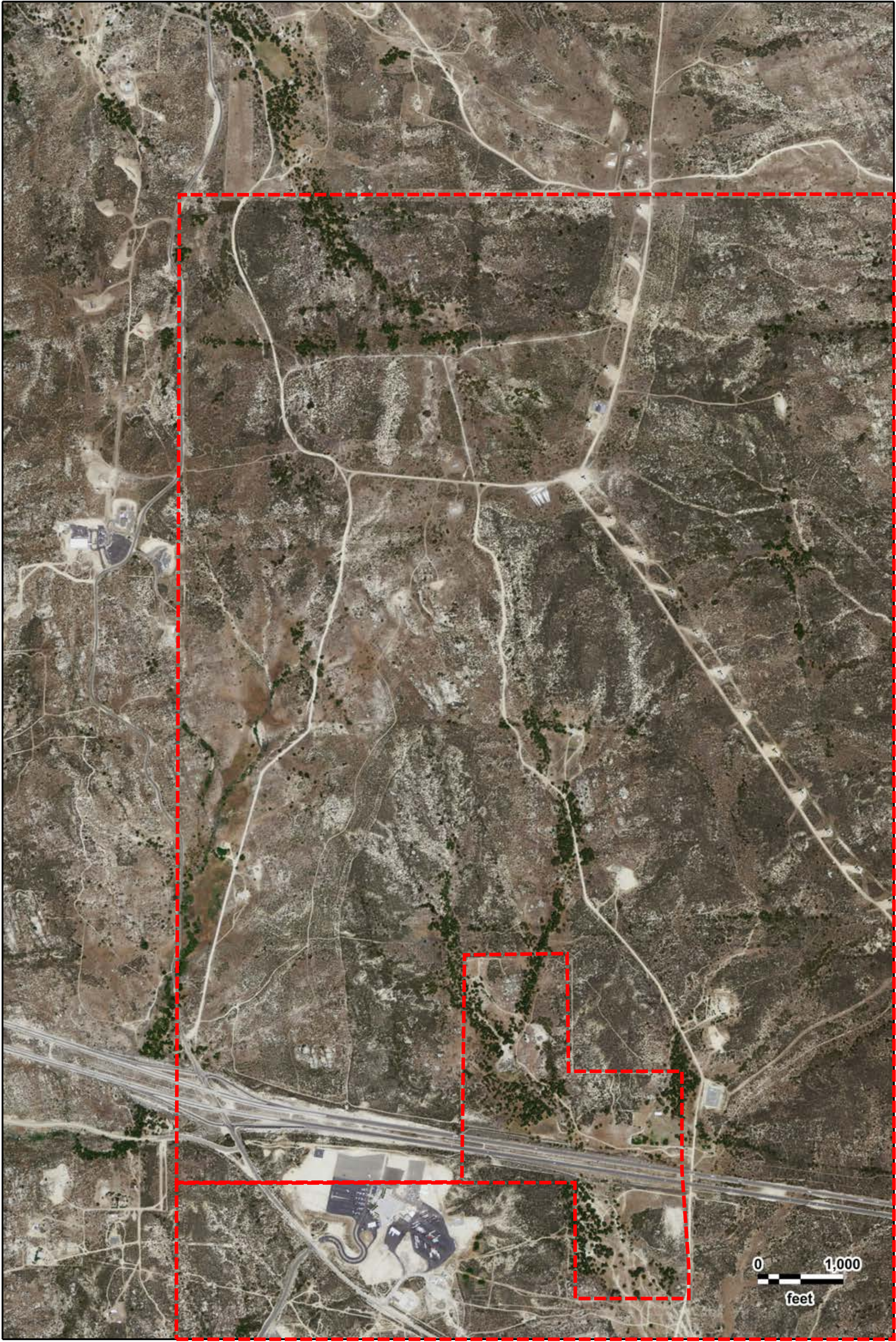


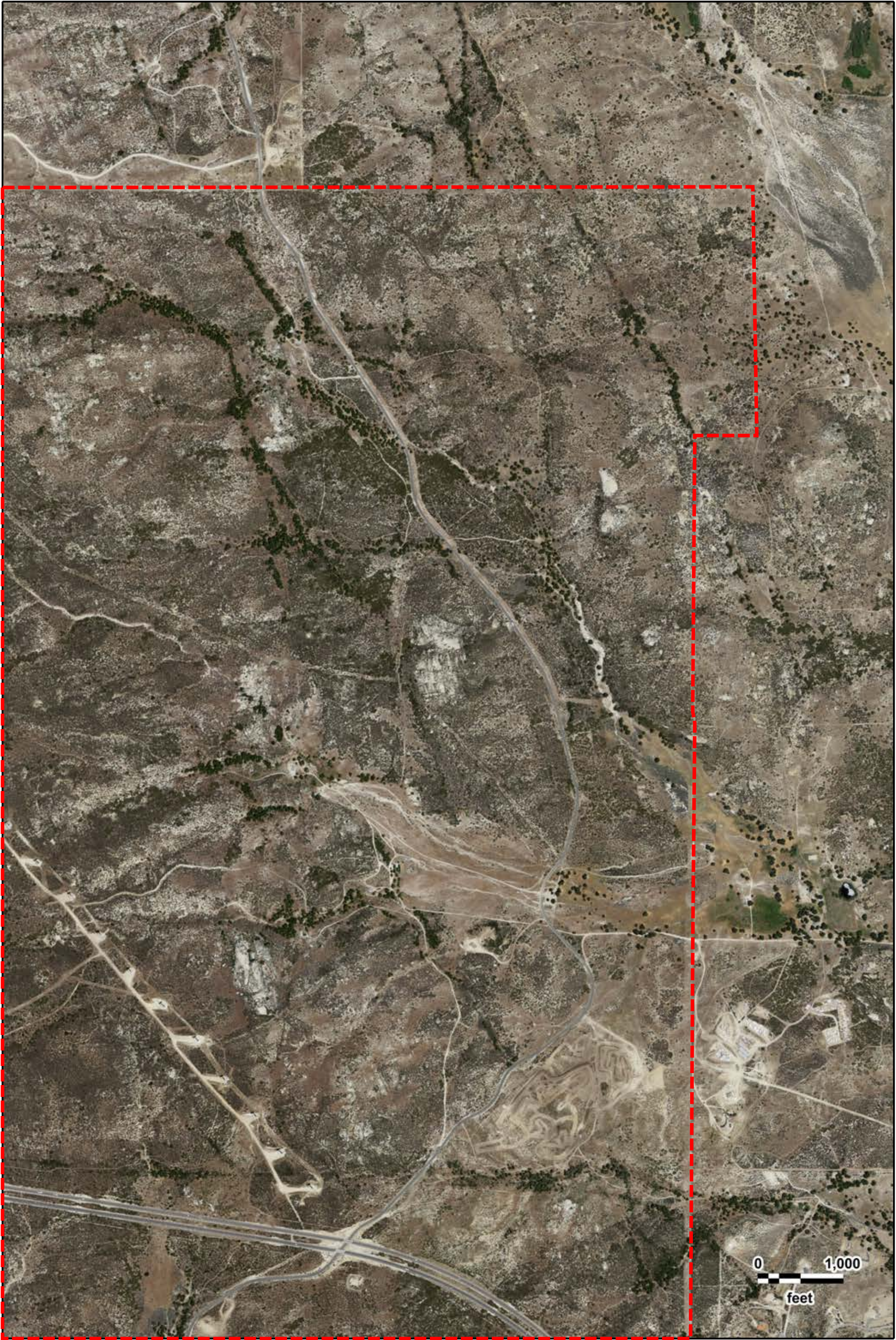
Campo Project
USDA
2016









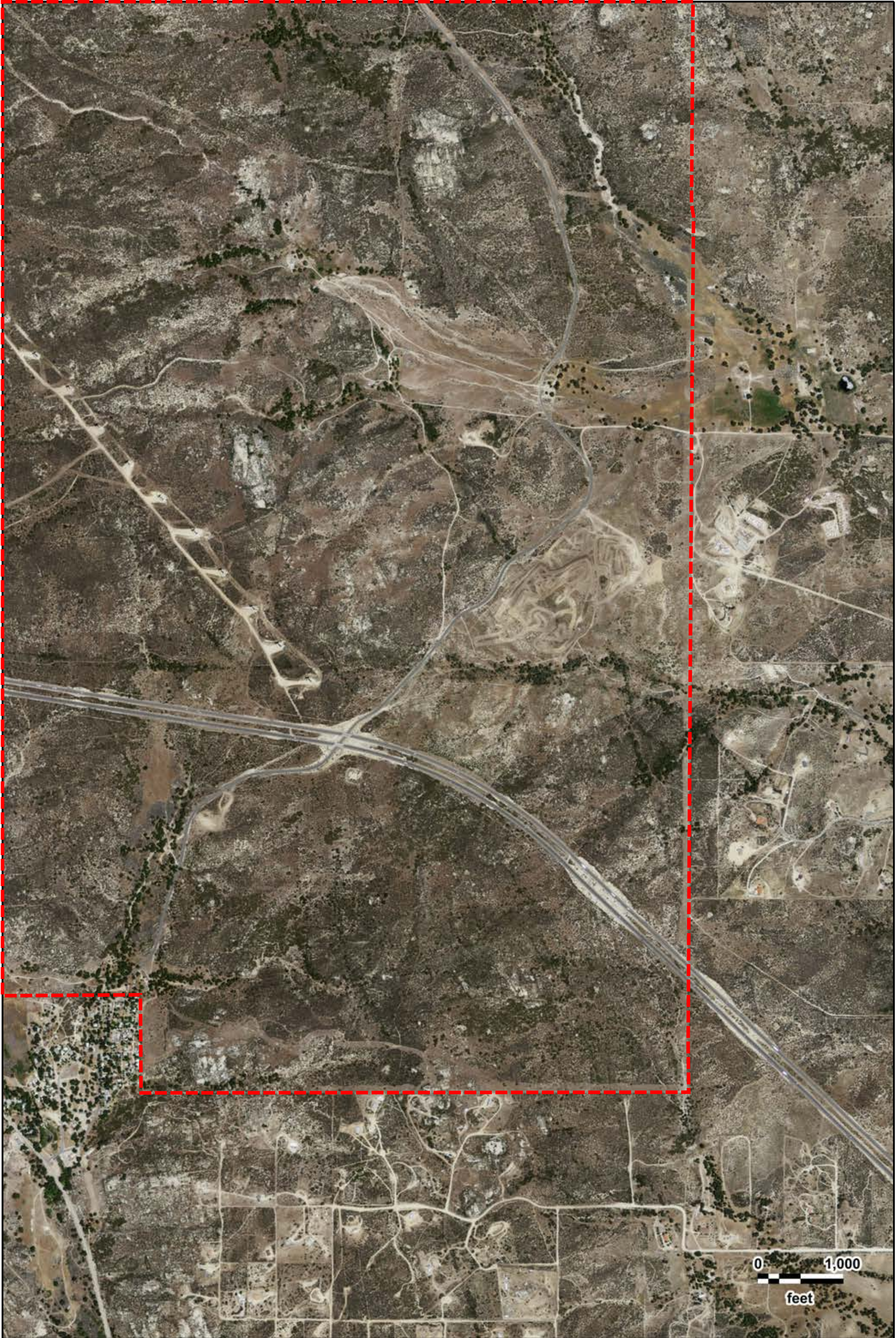


0 1,000
feet

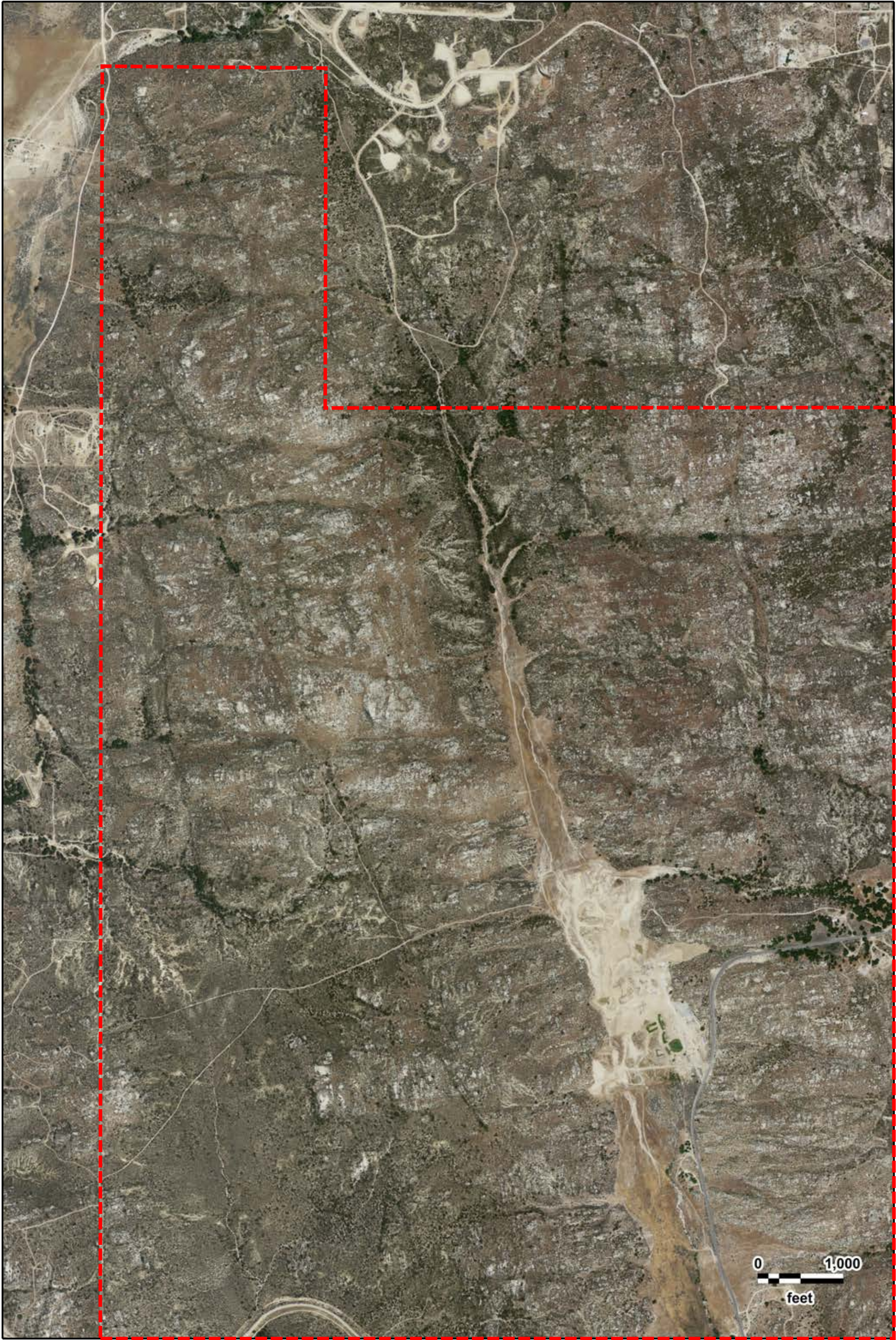


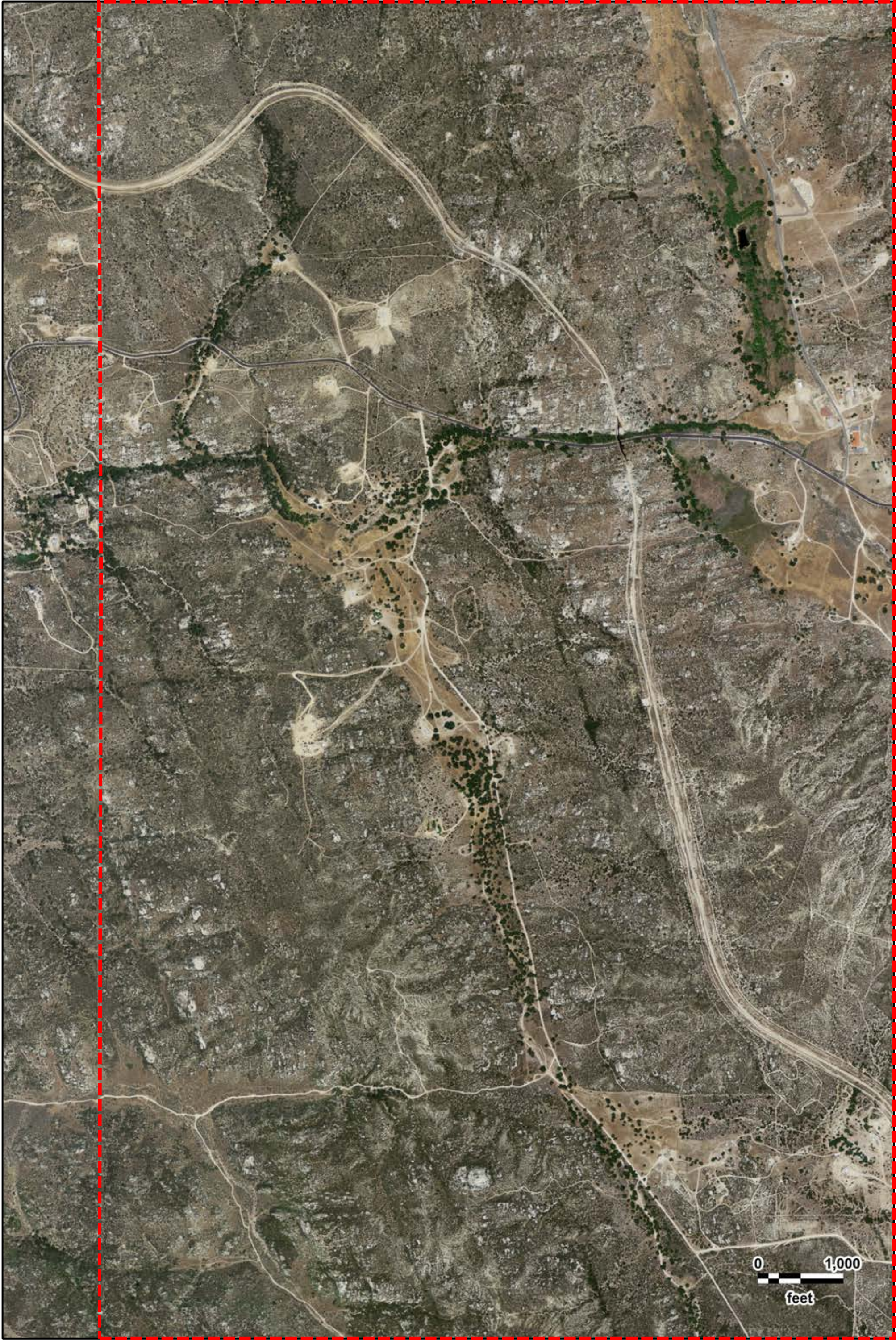
Campo Project
USDA
2009

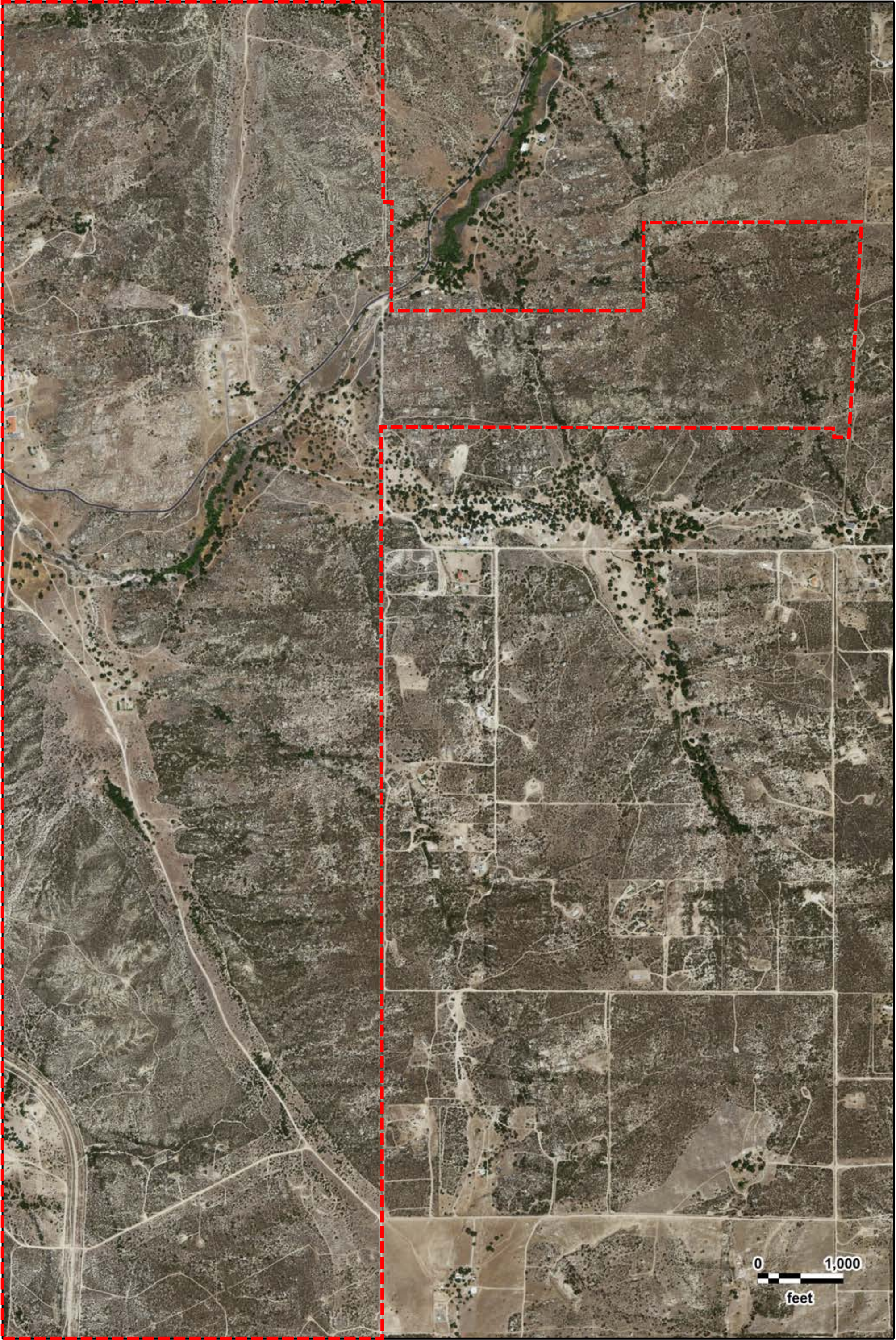
GeoSearch



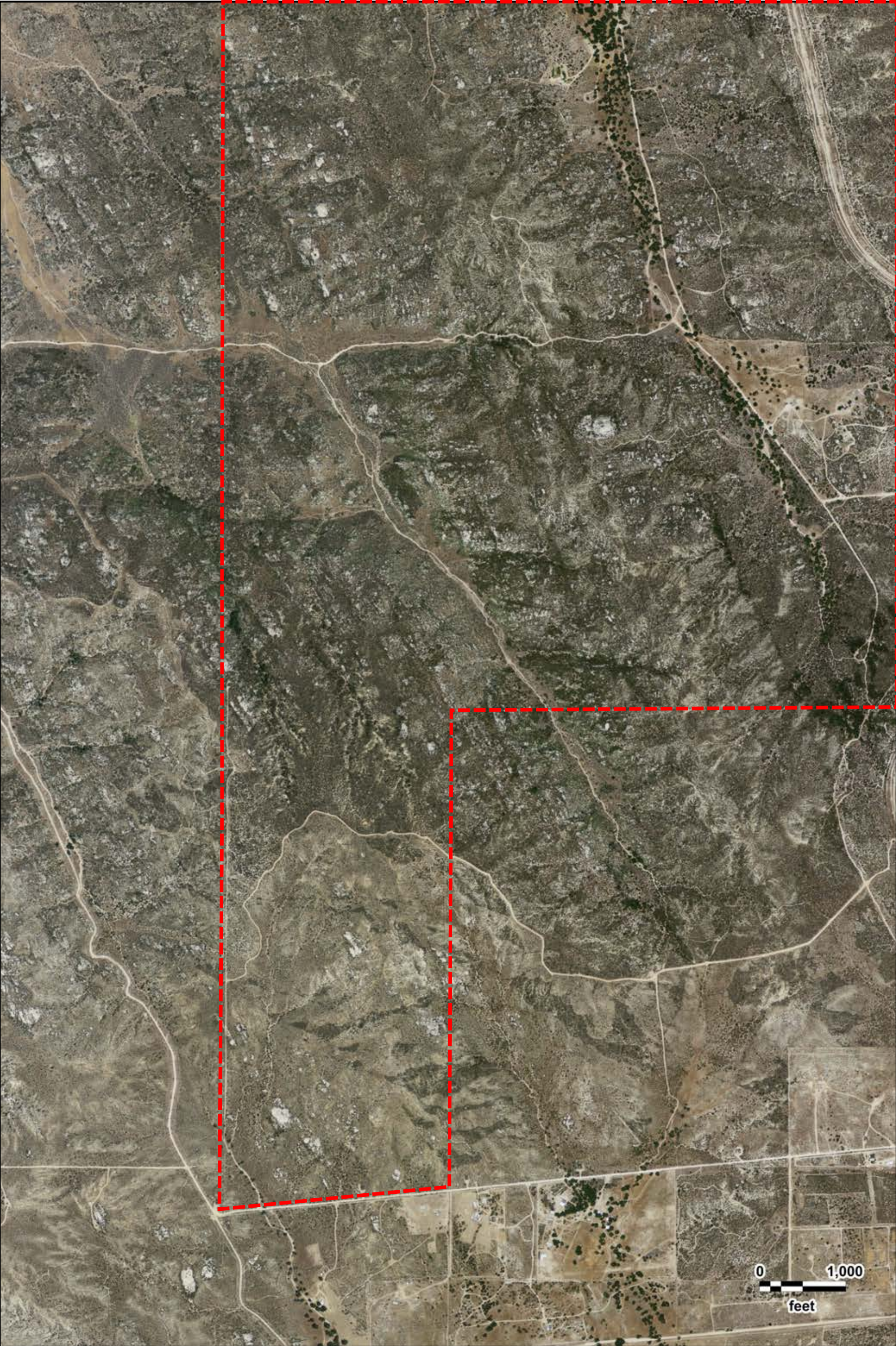


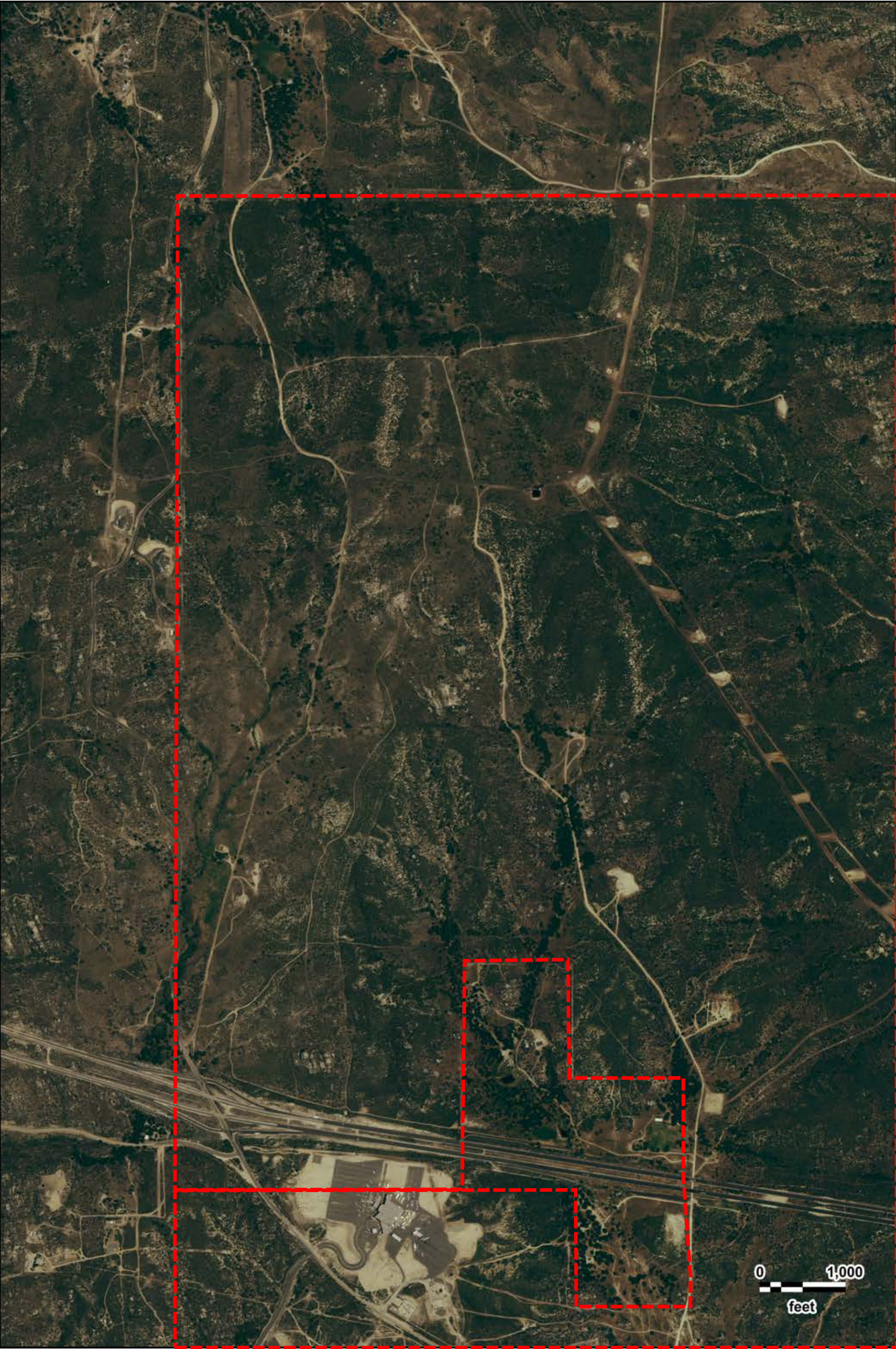


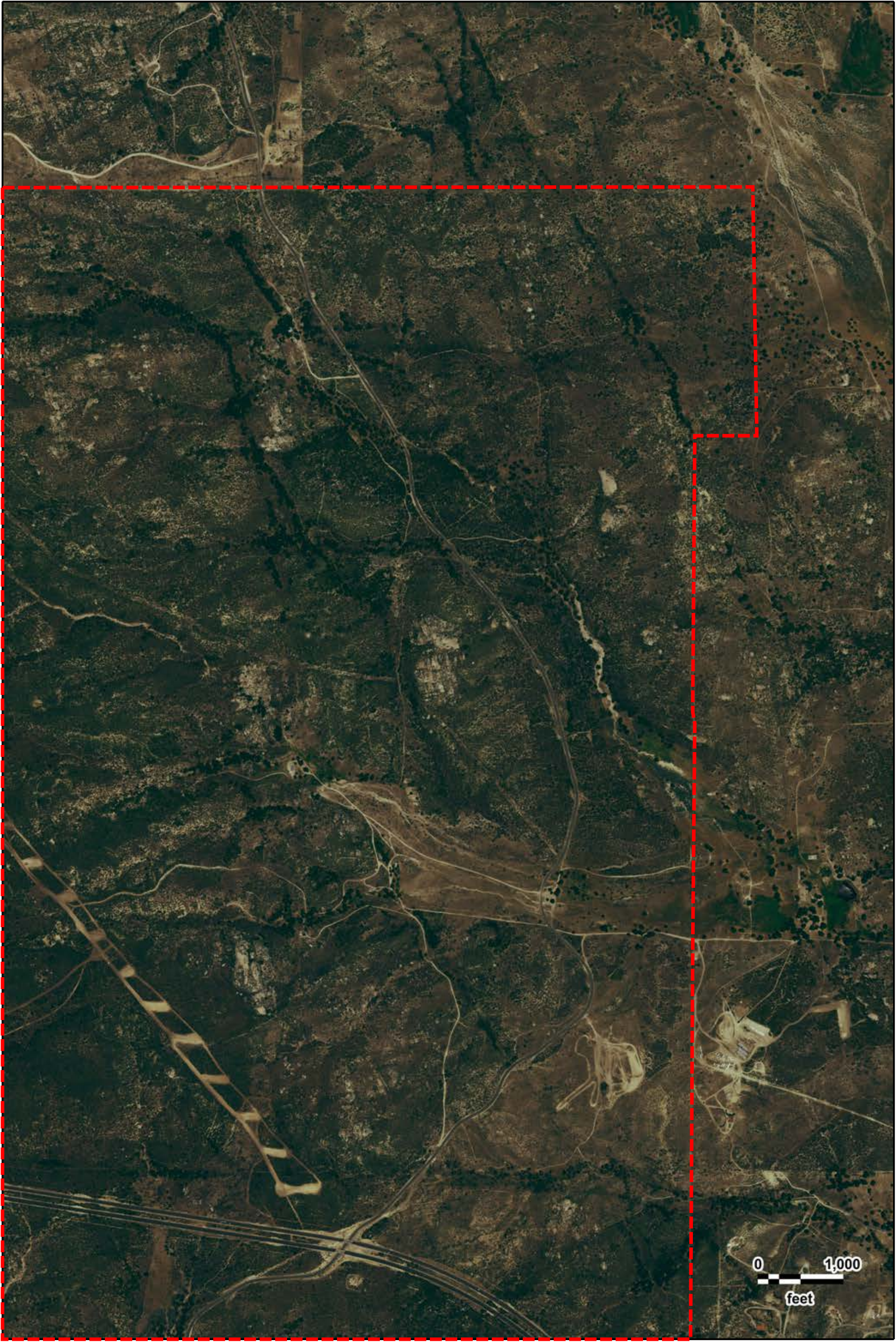






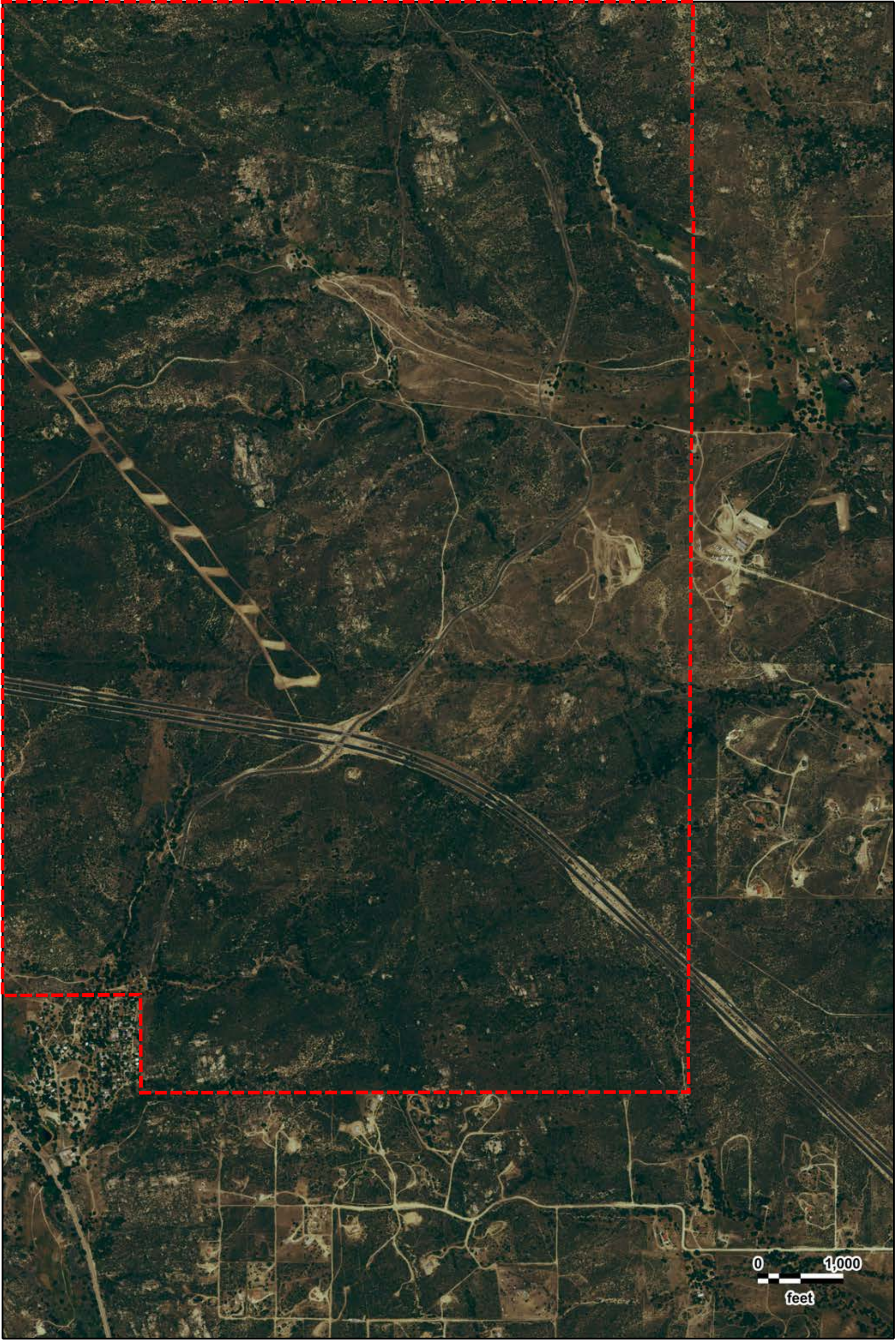


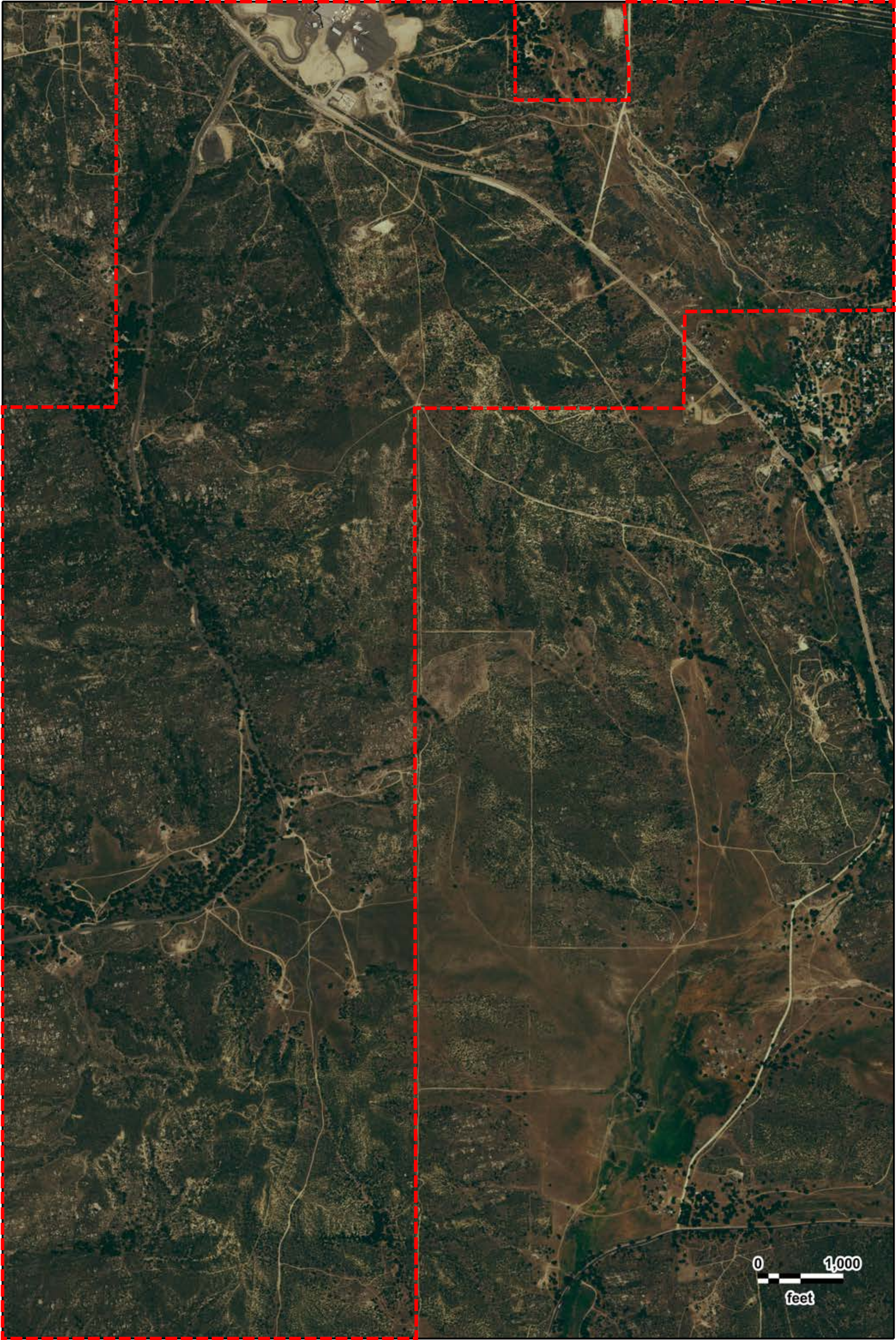


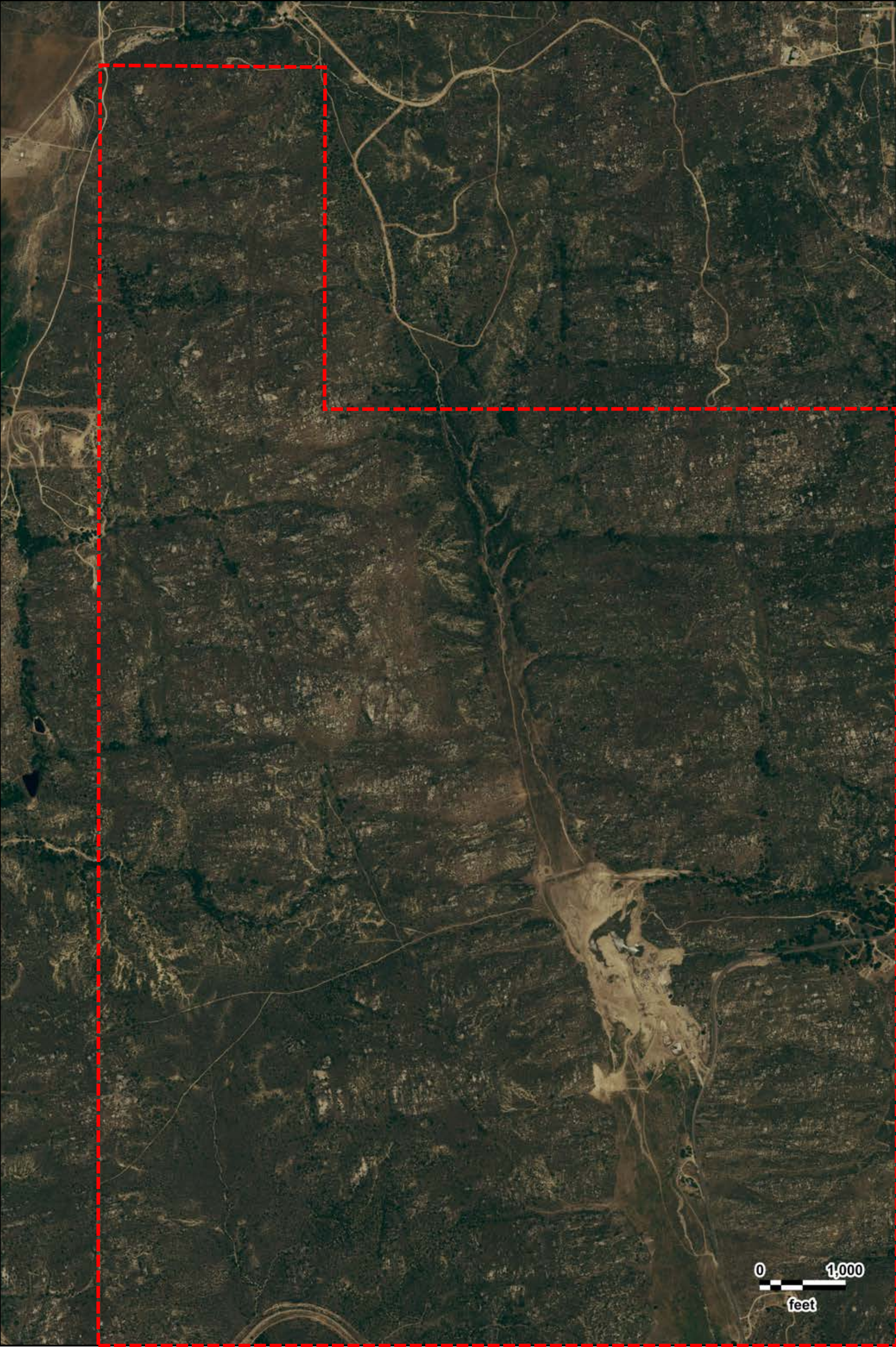


Campo Project
USDA
2005

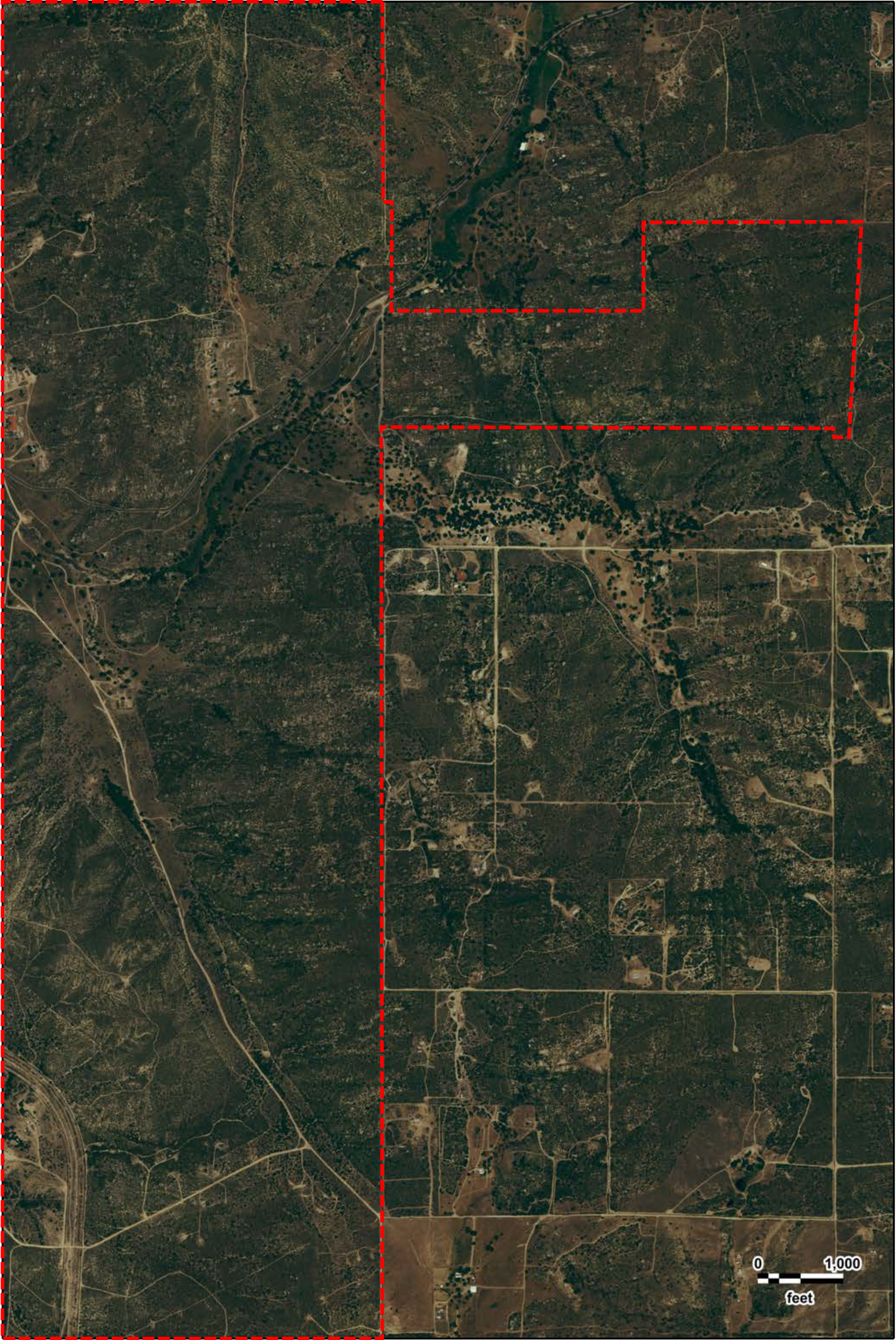


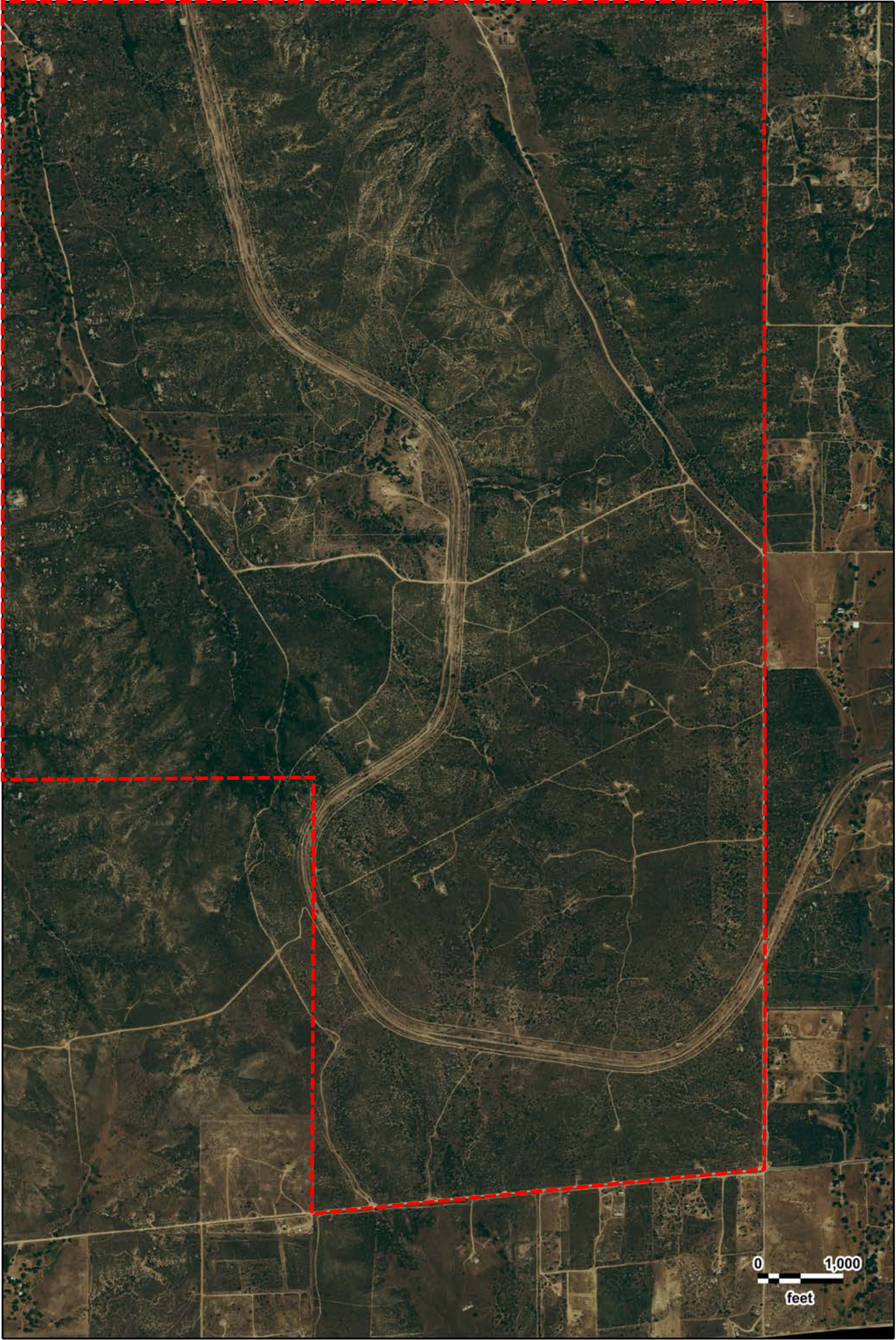


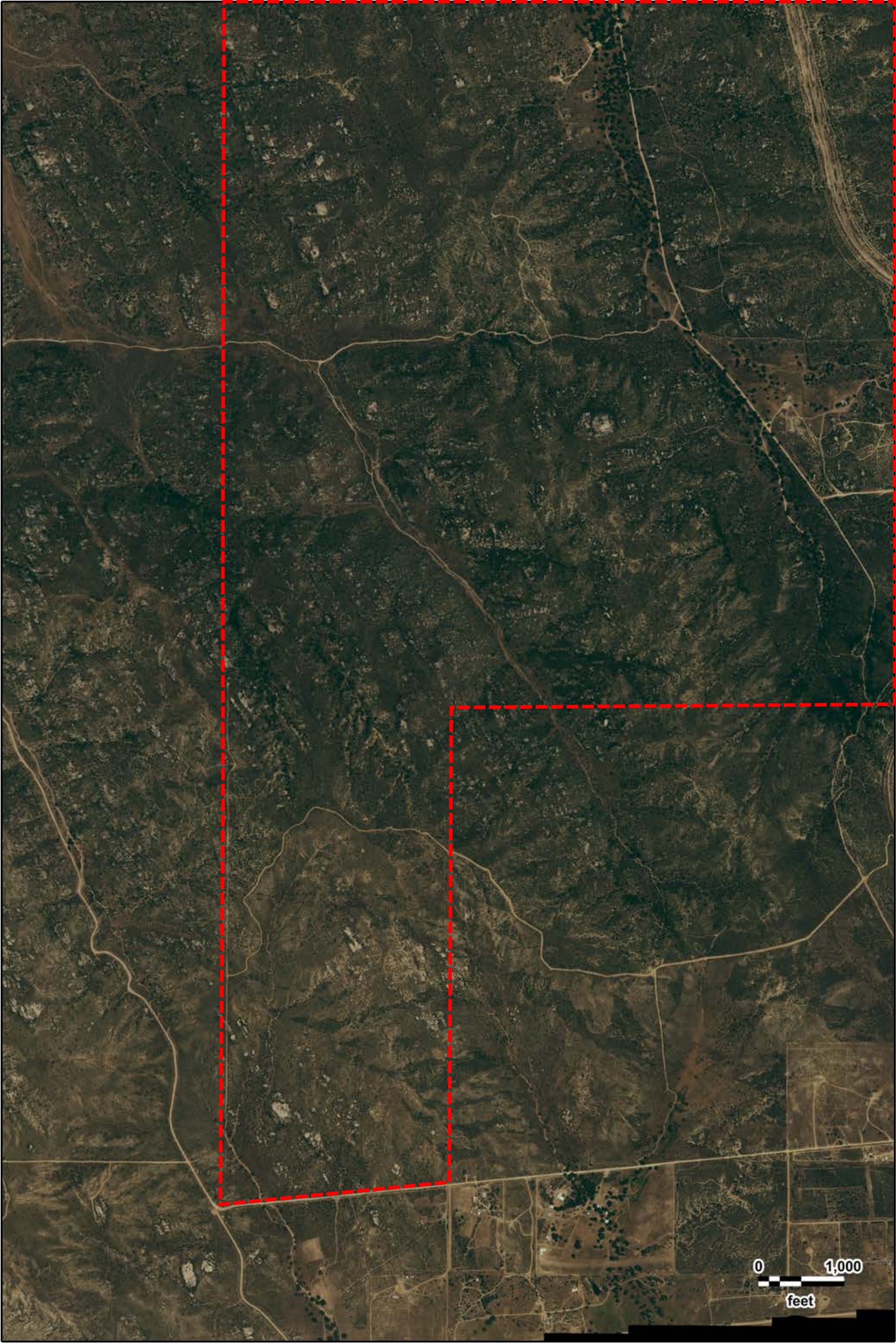




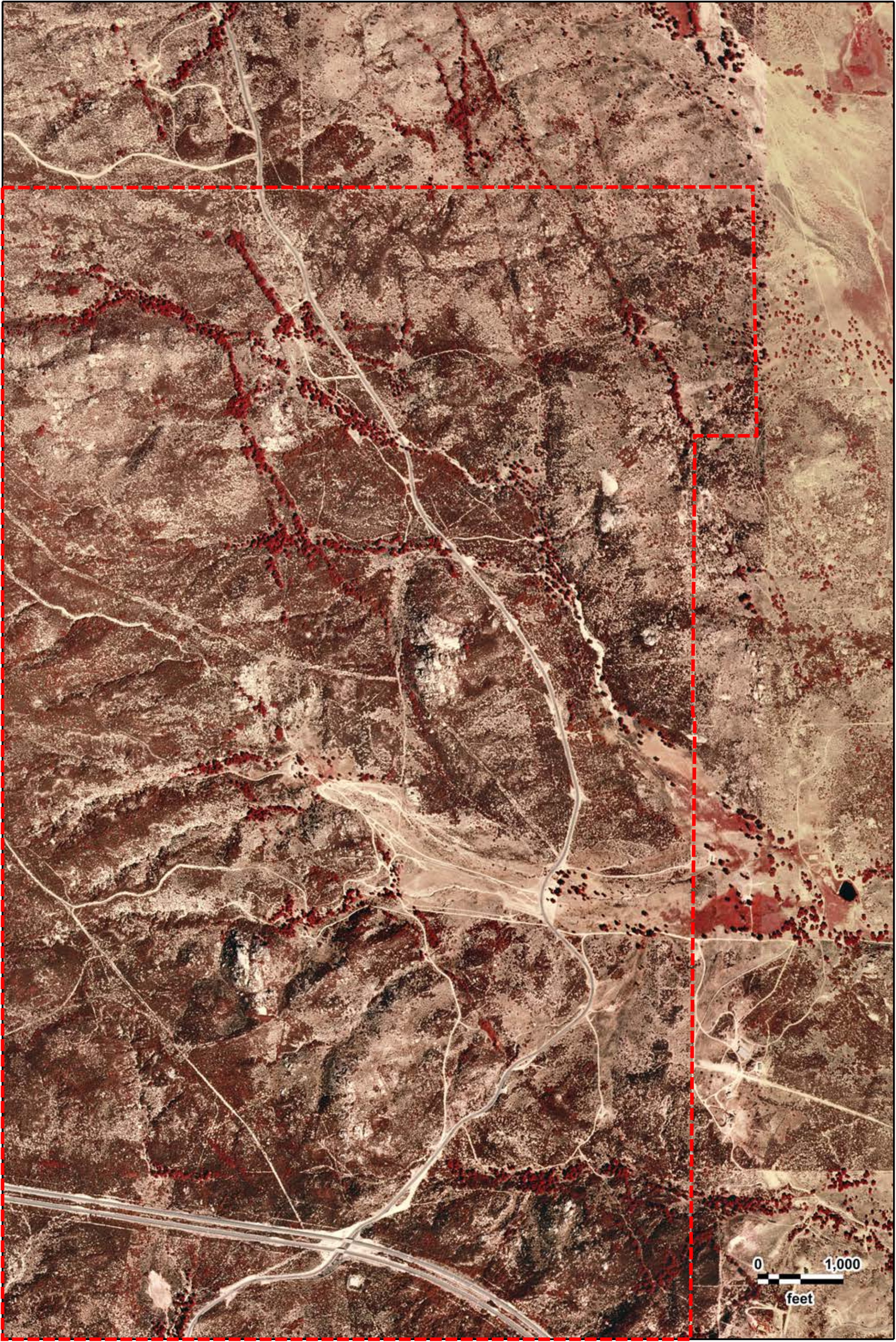

















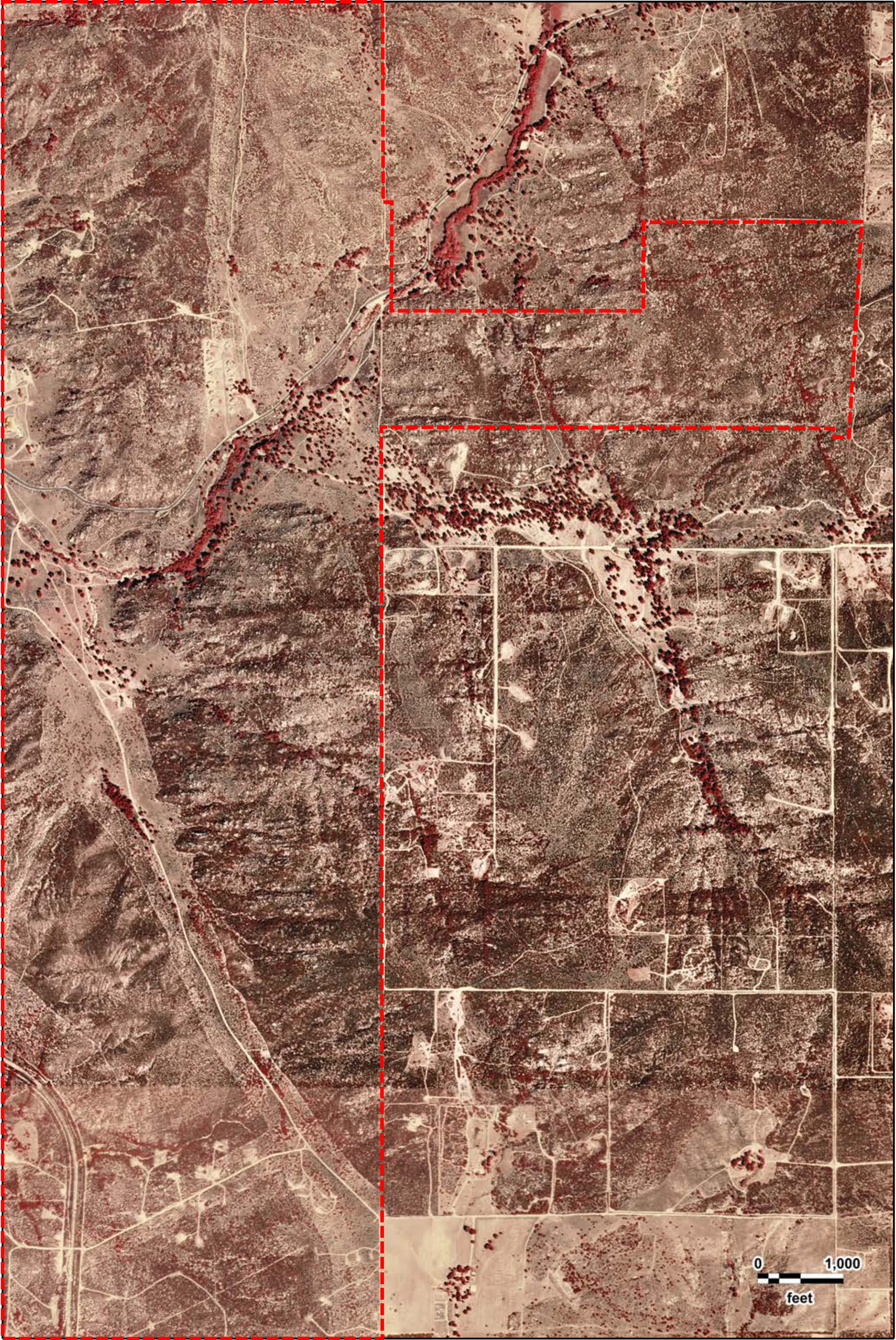


0 1,000
feet

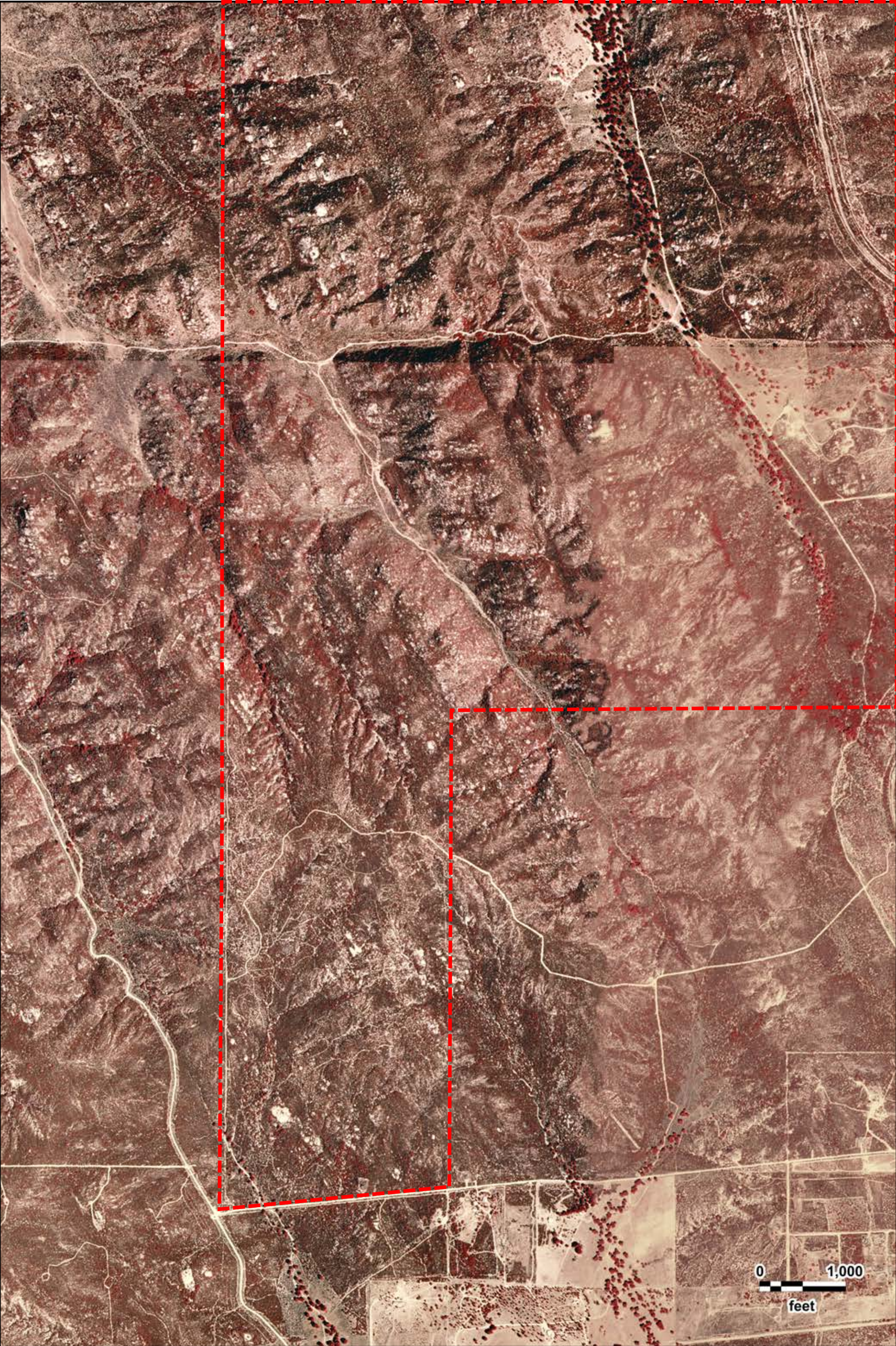



Campo Project
USGS
09/27/1996














0 1,000
feet



Campo Project
USGS
05/24/1994

GeoSearch





