

All Cities (/) / California (/city/California.html), CA smaller cities (/city/California2.html), CA small cities (/city/California3.html)  
/ Shasta County (/county/Shasta\_County-CA.html) / Burney, CA housing info (/housing/houses-Burney-California.html)  
/ Burney, California

Like 6 people like this. Be the first of your friends.

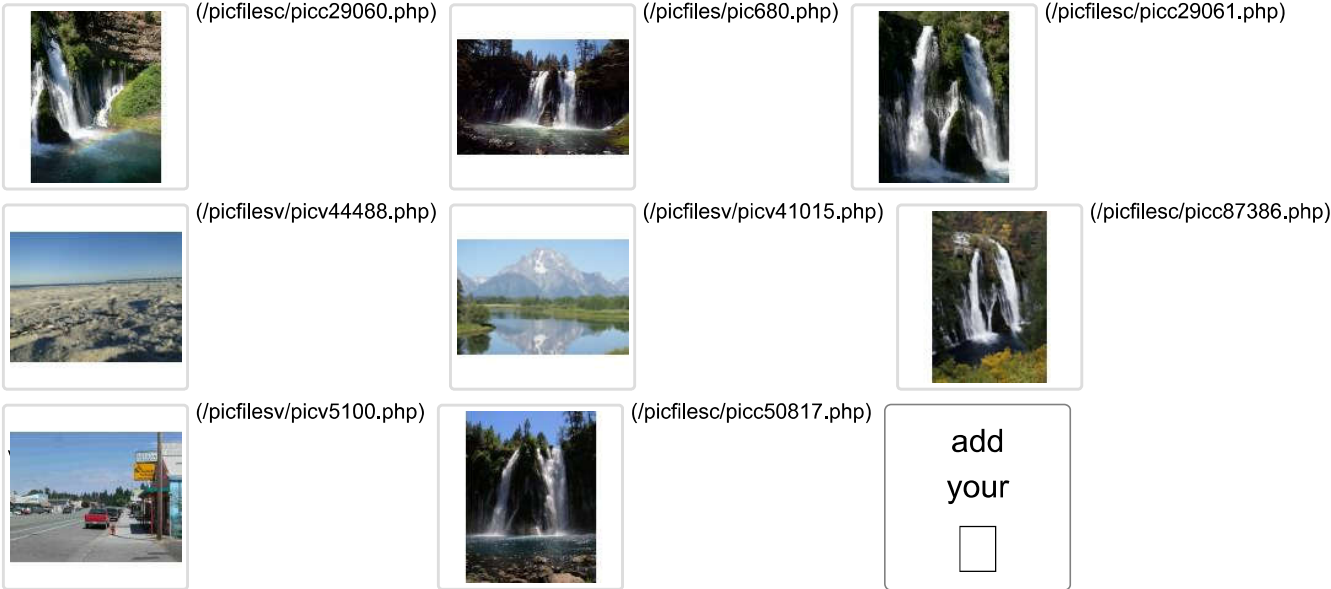
## Earth And Street View

Search And Find The Fastest Routes, Explore Live Earth & Street Maps.

Maps & Directions Online

OPEN

## Burney, California



Submit your own pictures of this place and show them to the world  
See promotion details and to upload your Burney, California photos (/sendpic.php?w=Burney-California.html&n=Burney-California.html)

52°F

9 miles

Wind: 7 mph

Pressure: 30.20 in

Humidity: 72%

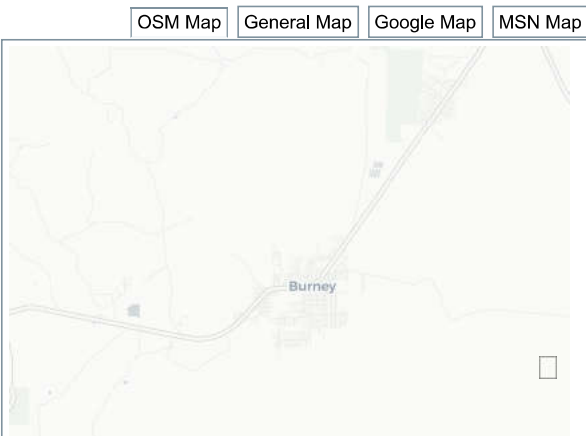
(http://www.city-data.com/forecast/w-Burney-California.html)

Current weather forecast for Burney, CA (/forecast/w-Burney-California.html)

Population in 2010: 3,154.  
Population change since 2000: -2.0%

Males: 1,547 (49.1%)  
Females: 1,607 (50.9%)

Median resident age: 39.2 years



California median age: 36.5 years

Zip codes: 96013 (/zips/96013.html).

Estimated median household income in 2017: \$39,300 (it was \$30,510 in 2000)

Burney: \$39,300

CA: \$71,805

Estimated per capita income in 2017: \$19,662 (it was \$17,060 in 2000)

Burney CDP income, earnings, and wages data (/income/income-Burney-California.html)

Estimated median house or condo value in 2017: \$152,751 (it was \$82,700 in 2000)

Burney: \$152,751

CA: \$509,400

Mean prices in 2017: all housing units: \$312,176; detached houses: \$327,478; mobile homes: \$17,920

Median gross rent in 2017: \$774.

March 2019 cost of living index in Burney: 92.9 (less than average, U.S. average is 100)

Burney, CA residents, houses, and apartments details (/housing/houses-Burney-California.html)

Percentage of residents living in poverty in 2017: 27.9%

(30.3% for White Non-Hispanic residents, 100.0% for Black residents, 21.3% for American Indian residents)

Detailed information about poverty and poor residents in Burney, CA (/poverty/poverty-Burney-California.html)

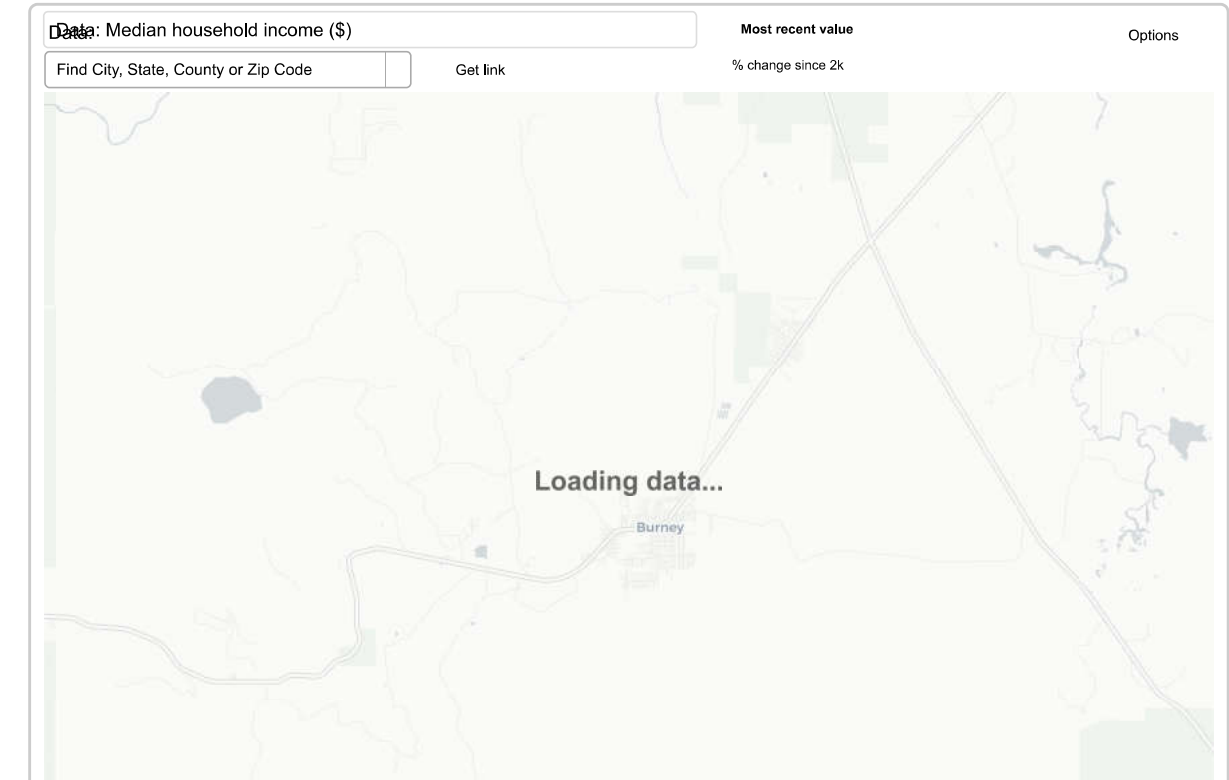
**Profiles of local businesses**

- Wilderness Construction & Roofing (/profiles/101348)


Put your B&M business profile right here for free (<http://www.city-data.com/profiles/add>). 50,000 businesses already created their profiles!

Business Search - 14 Million verified businesses

Search for:  near:



Based on 2000-2016 data



White alone	83.5%	3,086
Hispanic	8.3%	305
American Indian alone	4.5%	168
Asian alone	2.4%	88
Black alone	1.9%	70
Two or more races	0.5%	19

Races in Burney detailed stats: ancestries, foreign born residents, place of birth (</races/races-Burney-California.html>)

According to our research of California and other state lists, there **were 12 registered sex offenders** living in Burney, California (/so/so-Burney-California.html) as of March 28, 2020. The ratio of all residents to sex offenders in Burney is 295 to 1.



(<http://www.city-data.com/blog/>) Recent articles from our blog. Our writers, many of them Ph.D. graduates or candidates, create easy-to-read articles on a wide variety of topics.

- Social media marketing in the U.S. (<http://www.city-data.com/blog/6191-social-media-marketing-in-the-u-s/>) Mar 27
- The "cheesiest" states in the country (<http://www.city-data.com/blog/6193-the-cheesiest-states-in-the-country/>) Mar 20
- How popular is sports betting in the U.S.? (<http://www.city-data.com/blog/5818-popular-sports-betting-us/>) Mar 13
- Do Americans spend more time on sports and exercise? (<http://www.city-data.com/blog/3935-do-americans-spend-more-time-on-sports-and-exercise/>) Mar 6

- PepsiCo is one of the leading beverage companies in the world (<http://www.city-data.com/blog/5613-pepsico-one-leading-beverage-company-world/>) Feb 28



Recent posts about [Burney, California](#) on our local forum (</forum/california/>) with over 2,200,000 registered users. Burney is mentioned 154 times on our forum:

- Hyperion: Tallest Redwood: Heard hide or hair? Scuttlebutt?** (<http://www.city-data.com/forum/california/395969-hyperion-tallest-redwood-heard-hide-hair-scuttlebutt-72.html#post57326296>) (786 replies)
- California is the state with the most "fun places to live"** (<http://www.city-data.com/forum/california/3074926-california-state-most-quot-fun-places-live-quot-4.html#post55892793>) (62 replies)
- Small Town + Nature + Healthy Lifestyle** (<http://www.city-data.com/forum/california/3059136-small-town-nature-healthy-lifestyle-4.html#post56296503>) (34 replies)
- What can YOU tell me about these Northern California counties? (Any info IS welcomed!)** (<http://www.city-data.com/forum/california/2836059-what-can-you-tell-me-about-these-northern-california-counties-any-info-welcomed-10.html#post50856754>) (100 replies)
- Moving from Southern to Northern California** (<http://www.city-data.com/forum/california/2939424-moving-southern-northern-california-2.html#post52423468>) (43 replies)
- A Gateway from Berkeley?** (<http://www.city-data.com/forum/san-francisco-oakland/3106805-gateway-berkeley.html#post56740713>) (12 replies)

**Latest news from Burney, CA collected exclusively by city-data.com from local newspapers, TV, and radio stations**

[Firefighters battle blazes across California](http://www.latimes.com/local/lanow/la-me-ln-california-fires-20180910-story.html) (<http://www.latimes.com/local/lanow/la-me-ln-california-fires-20180910-story.html>)  
warned travelers taking the detour to do the same. In Burney, a town of about 3,200 on Route 299, USA Gasoline had to close their diesel pumps due to low fuel levels. One store worker who lives on Route 89 had to leave ([latimes.com](#))

[The Latest: Growing California fires prompt new evacuations](http://www.ivpressonline.com/news/nation/the-latest-growing-california-fires-prompt-new-evacuations/article_234de0dc-904b-5f07-878d-813edd2a8dda.html) Nation world [ivpressonline.com](http://www.ivpressonline.com/news/nation/the-latest-growing-california-fires-prompt-new-evacuations/article_234de0dc-904b-5f07-878d-813edd2a8dda.html) ([http://www.ivpressonline.com/news/nation/the-latest-growing-california-fires-prompt-new-evacuations/article\\_234de0dc-904b-5f07-878d-813edd2a8dda.html](http://www.ivpressonline.com/news/nation/the-latest-growing-california-fires-prompt-new-evacuations/article_234de0dc-904b-5f07-878d-813edd2a8dda.html))  
tower of smoke pours from Cow Mountain as Burney, California firefighter Bob May keeps a watch on surrounding vegetation for spot fires during a wildfire off Scotts Valley Road, Thursday, Aug. 2, 2018, near ([ivpressonline.com](#))

[2 California men held after dragging stolen copper cable behind car](http://www.latimes.com/local/lanow/la-me-ln-stolen-copper-cable-20180529-story.html) (<http://www.latimes.com/local/lanow/la-me-ln-stolen-copper-cable-20180529-story.html>)  
dragging the thick cable, was spotted Tuesday morning in Burney, authorities said. ([latimes.com](#))

Ancestries: German (19.3%), American (13.6%), Portuguese (9.4%), Irish (4.4%), European (3.4%), Italian (2.8%).  
Current Local Time: 1:04:02 PM PST time zone  
Elevation: 3173 feet  
Land area: 5.17 square miles.  
Population density: 610 people per square mile (low).

Today's Refinance Rate	15-Year Fixed	2.38%	2.66% APR
	30-Year Fixed	2.75%	2.96% APR
	5/1 ARM	3.00%	3.23% APR
	\$225,000 (5/1 ARM)	\$949/mo	3.23% APR
	\$350,000 (5/1 ARM)	\$1,476/mo	3.18% APR
2.66%			
APR			
Calculate Payment			

Terms & Conditions apply. NMLS#1136





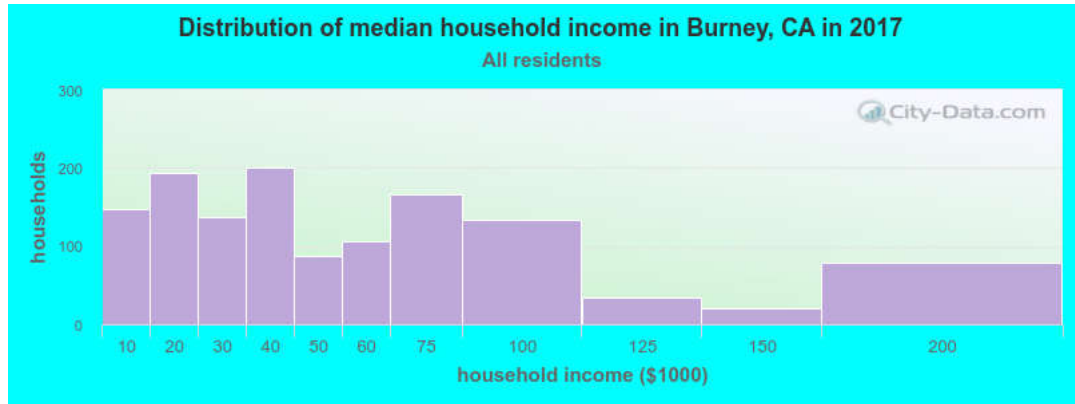
142 residents are foreign born (2.7% Latin America).  
This place: 3.8%  
California: 27.0%

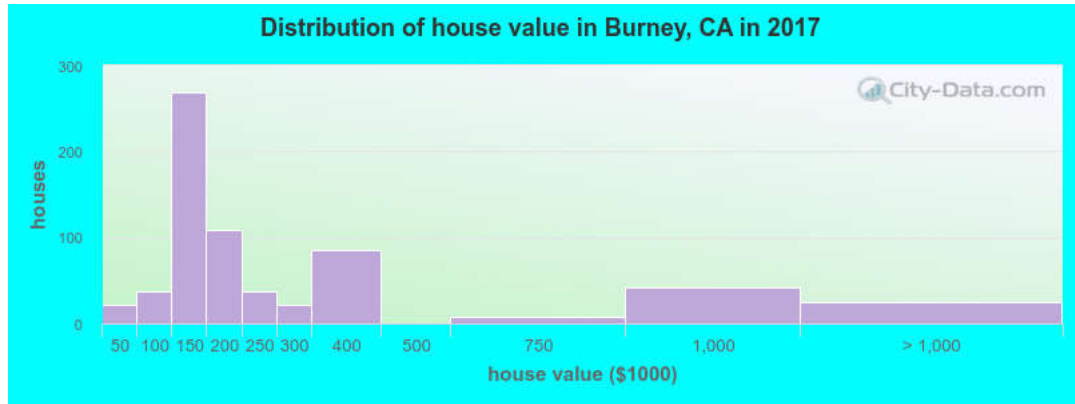
Median real estate property taxes paid for housing units with mortgages in 2017: \$1,419 (0.9%)  
Median real estate property taxes paid for housing units with no mortgage in 2017: \$1,235 (0.8%)

Nearest city with pop. 50,000+: Redding, CA (Redding-California.html) (42.5 miles , pop. 80,865).  
Nearest city with pop. 200,000+: Sacramento, CA (Sacramento-California.html) (161.2 miles , pop. 407,018).  
Nearest city with pop. 1,000,000+: Los Angeles, CA (Los-Angeles-California.html) (503.4 miles , pop. 3,694,820).

Nearest cities:  
East Shasta, CA (East-Shasta-California.html) (2.5 miles ), Cassel, CA (Cassel-California.html) (2.6 miles ),  
Hat Creek, CA (Hat-Creek-California.html) (3.0 miles ), Montgomery Creek, CA (3.7 miles),  
Fall River Mills, CA (Fall-River-Mills-California.html) (3.8 miles ), Round Mountain, CA (3.9 miles), Big Bend, CA (4.0 miles),  
Central Shasta, CA (Central-Shasta-California.html) (4.2 miles )

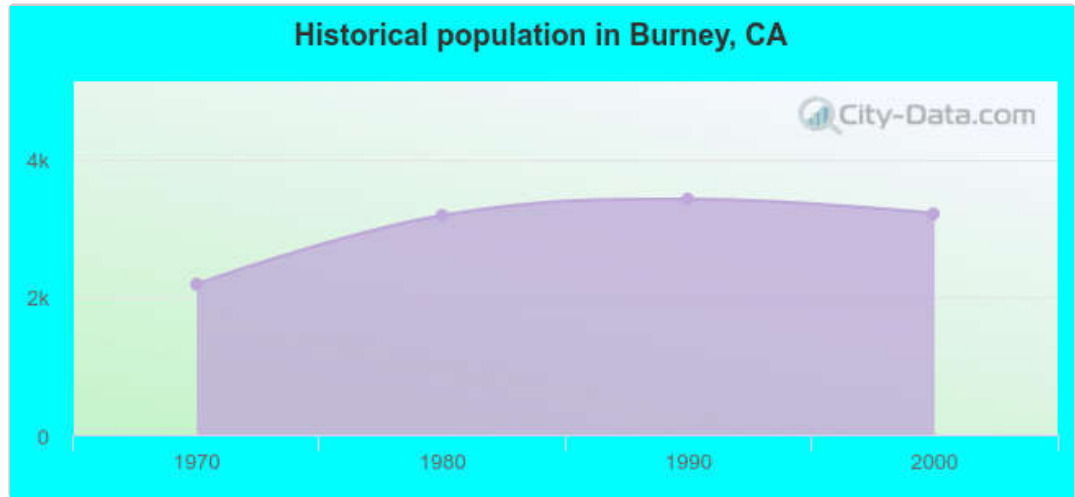
Latitude: 40.88 N, Longitude: 121.67 W  
Area code: 530

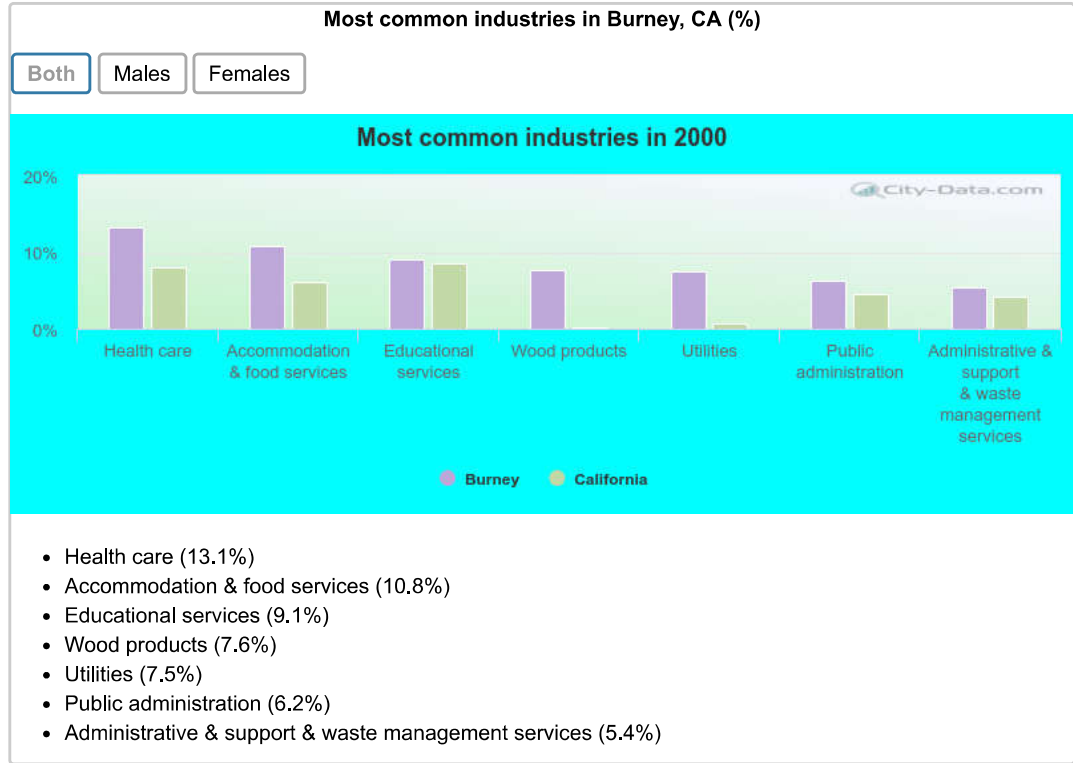
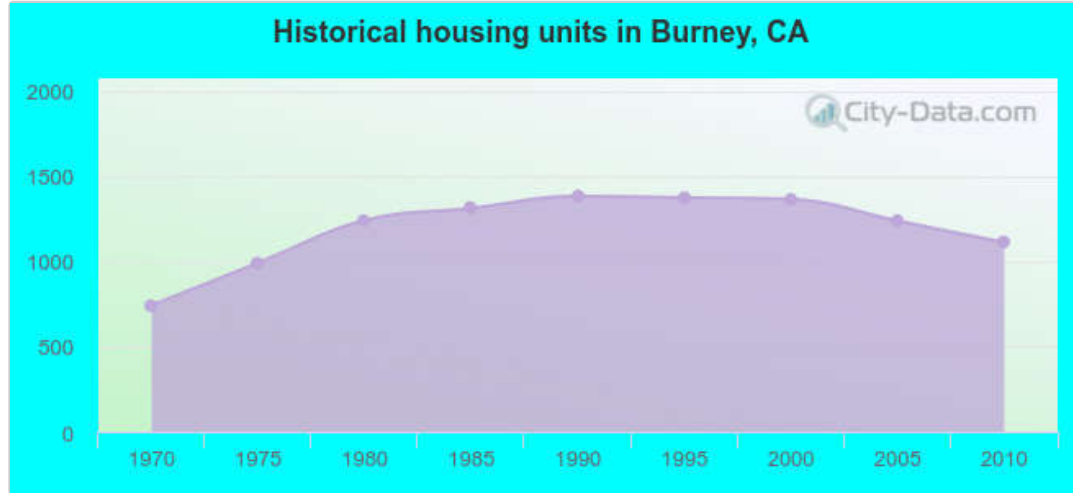




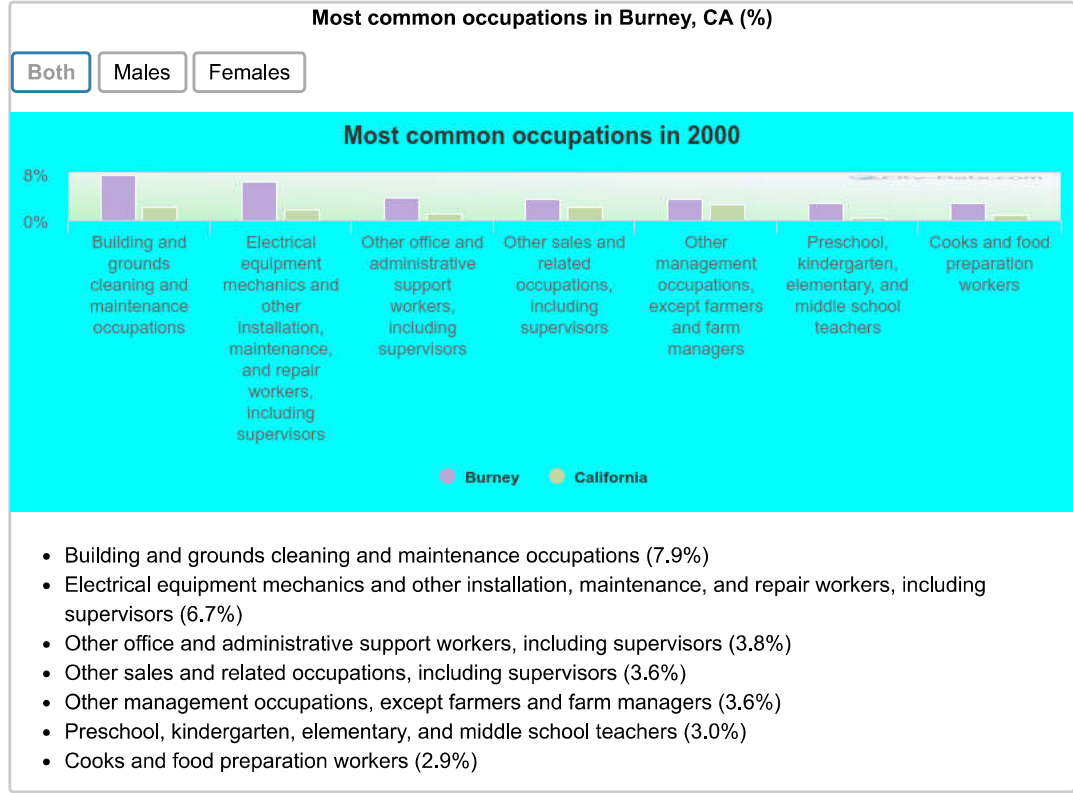
Unemployment in March 2019:

Here:	6.2%
California:	4.6%



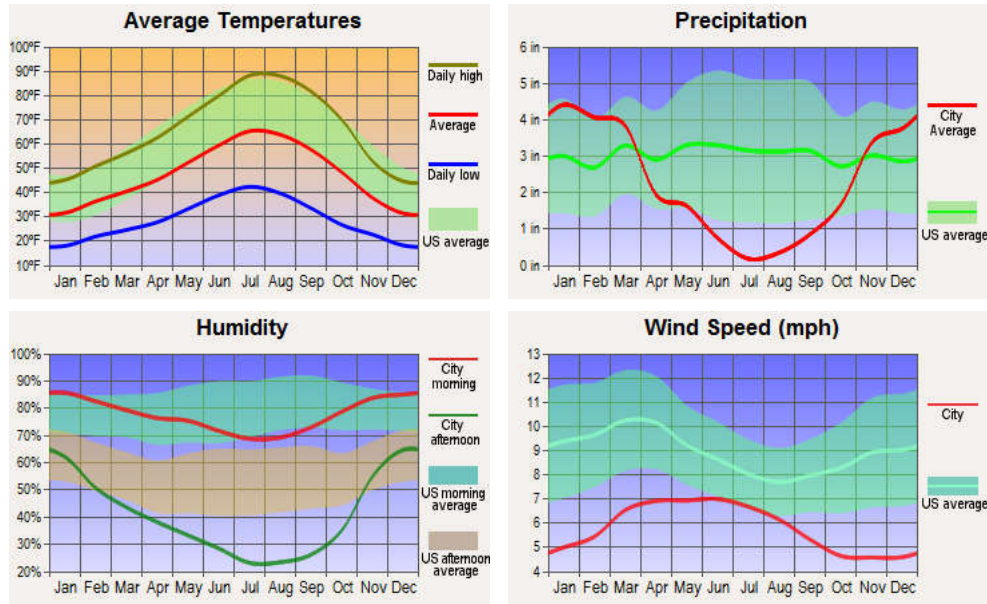




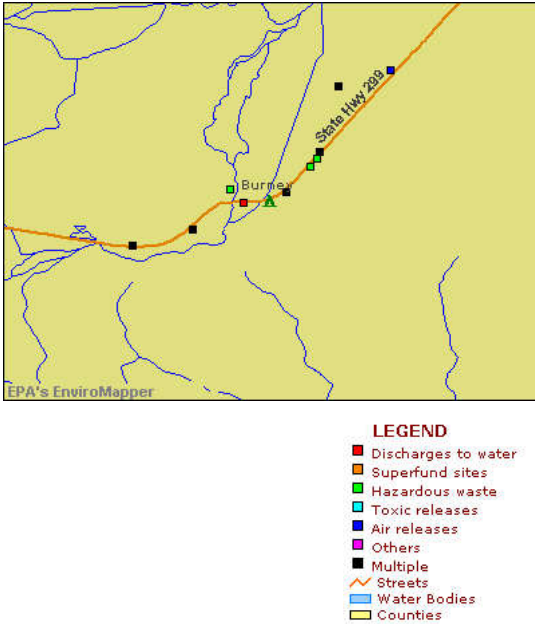
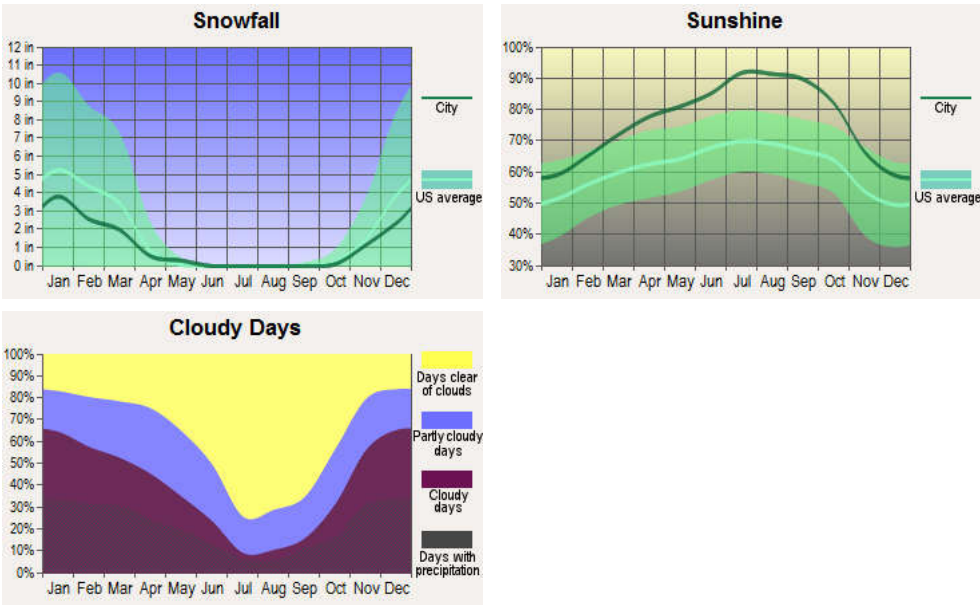


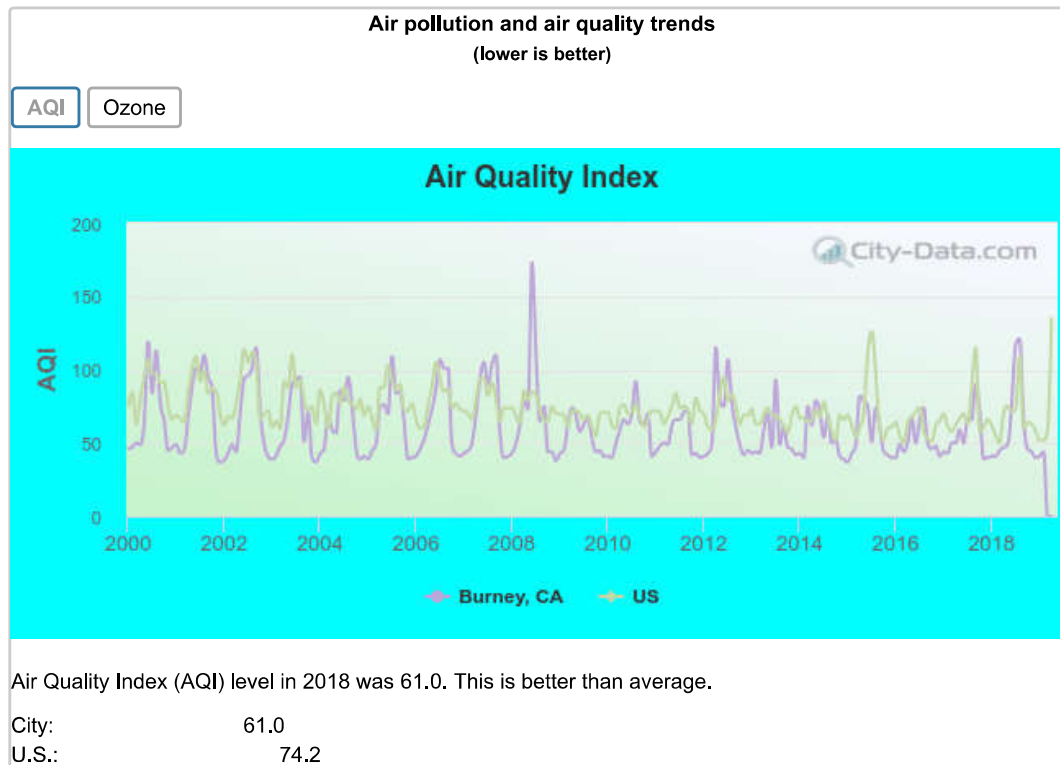
## Average climate in Burney, California

Based on data reported by over 4,000 weather stations









## Earthquake activity:

Burney-area historical earthquake activity is slightly below California state average. It is 520% greater than the overall U.S. average.

On 4/18/1906 at 13:12:21, a magnitude 7.9 (7.9 UK, Class: Major, Intensity: VIII - XII) earthquake occurred 211.6 miles away from Burney center, causing \$524,000,000 total damage

On 1/31/1922 at 13:17:28, a magnitude 7.6 (7.6 UK) earthquake occurred 203.9 miles away from the city center

On 10/3/1915 at 06:52:48, a magnitude 7.6 (7.6 UK) earthquake occurred 220.1 miles away from the city center

On 4/25/1992 at 18:06:04, a magnitude 7.2 (6.3 MB, 7.1 MS, 7.2 MW, 7.1 MW, Depth: 9.4 mi) earthquake occurred 131.3 miles away from Burney center, causing \$75,000,000 total damage

On 11/8/1980 at 10:27:34, a magnitude 7.2 (6.2 MB, 7.2 MS, 7.2 MW, 7.0 ML) earthquake occurred 138.4 miles away from the city center

On 1/22/1923 at 09:04:18, a magnitude 7.2 (7.2 UK) earthquake occurred 193.7 miles away from the city center

*Magnitude types: body-wave magnitude (MB), local magnitude (ML), surface-wave magnitude (MS), moment magnitude (MW)*

## Natural disasters:

The number of natural disasters in Shasta County (23) is a lot greater than the US average (13).

Major Disasters (Presidential) Declared: 13

Emergencies Declared: 4

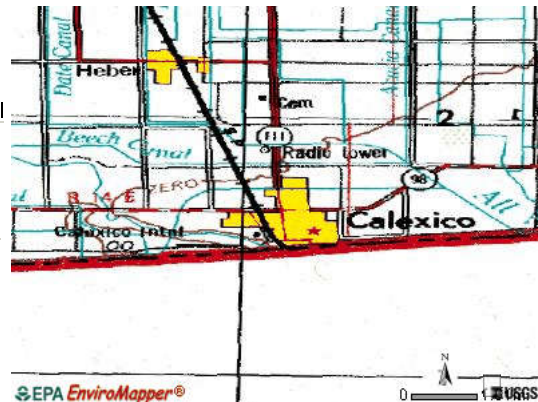
Causes of natural disasters: Floods: 11, Fires: 10, Storms: 8, Landslides: 4, Winter Storms: 3, Drought: 1, Heavy Rain: 1, Hurricane: 1, Mudslide: 1, Tornado: 1 (Note: some incidents may be assigned to more than one category).

## Heliports located in Burney:

- Burney Service Center Heliport (34CL) (</airports/Burney-Service-Center-Heliport-Burney-California.html>) (</mapIt.html?what=QnVybmV5IFNlcjZpY2UgQ2VudGVyIEhlbGlwb3J0&where=QnVybmV5LCBDQQA&lat=40.894604&lng=-121.649987>)
- Burney Sheriff's Station Heliport (CA01) (</airports/Burney-Sheriff-s-Station-Heliport-Burney-California.html>) (</mapIt.html?what=QnVybmV5IFNoZXJpZmYncyBTdGF0aW9uIEhlbGlwb3J0&where=QnVybmV5LCBDQQA&lat=40.883611&lng=-121.668889>)

See details about Heliports located in Burney, CA (</airports/Burney-California.html>)

## Colleges/universities with over 2000 students nearest to Burney:



- Shasta College (about 39 miles; Redding, CA; Full-time enrollment: 5,645)
- California State University-Chico (about 81 miles; Chico, CA; FT enrollment: 14,838)
- Butte College (about 86 miles; Oroville, CA; FT enrollment: 8,649)
- Oregon Institute of Technology (about 96 miles; Klamath Falls, OR; FT enrollment: 2,900)
- Southern Oregon University (about 105 miles; Ashland, OR; FT enrollment: 4,650)
- Yuba College (about 122 miles; Marysville, CA; FT enrollment: 4,737)
- Humboldt State University (about 127 miles; Arcata, CA; FT enrollment: 7,353)

Public high schools in Burney:

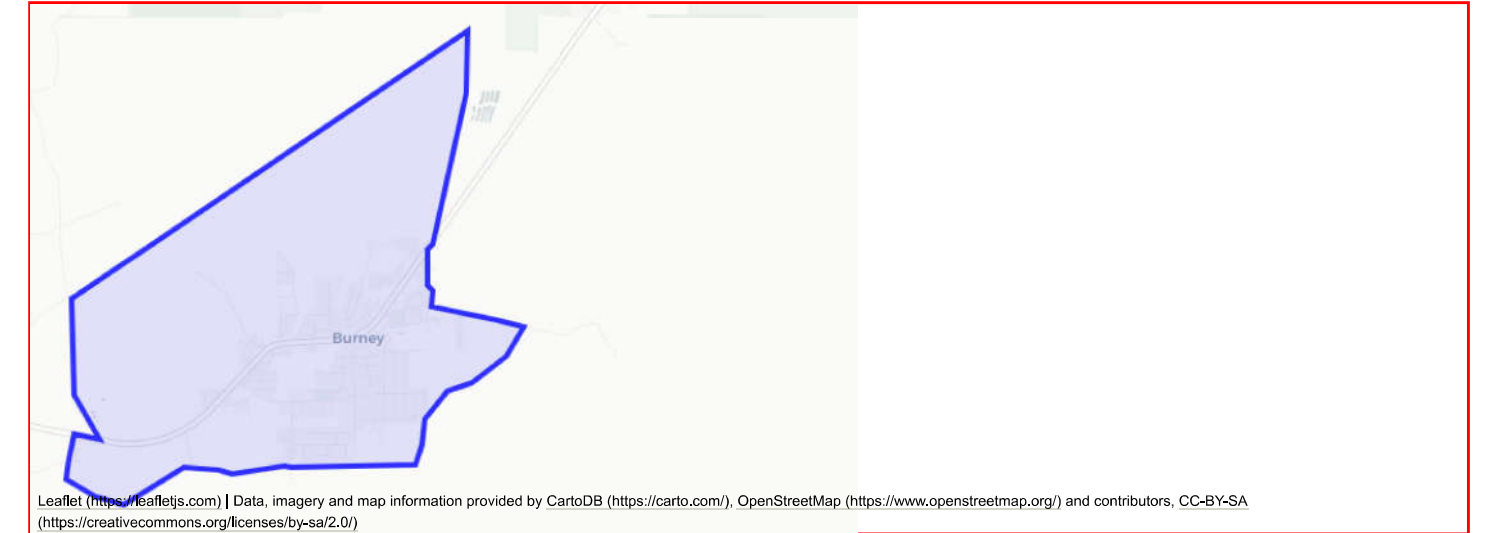
- BURNEY JUNIOR-SENIOR HIGH (/school/burney-junior-senior-high-school-ca.html) (/mapIt.html?what=QIVSTkVZIEpVTkIPUI1TRU5JT1lgSEIHSA&where=Mzc1NzEgTU9VTIRBSU4gVklFVyBSRC4sIEJ1cm5leSwgQ0EgOTYwMTM&lat=40.884953&lng=-121.649216)(Students: 202, Location: 37571 MOUNTAIN VIEW RD., Grades: 7-12)
- MOUNTAIN VIEW HIGH (CONTINUATION) (/school/mountain-view-high-continuation-school3-ca.html) (/mapIt.html?what=TU9VTIRBSU4gVklFVyBISUdIIChDT05USU5VQVRJT04p&where=MjAzNzUgVEFNQVJBQ0sgQVZFLiwiQnVybmV5LCBDQSA5NjAxMw&lat=40.880245&lng=-121.671915)(Students: 12, Location: 20375 TAMARACK AVE., Grades: 9-12)
- MT. BURNEY SPECIAL EDUCATION CENTER (/school/mt-burney-special-education-center-school-ca.html) (/mapIt.html?what=TVQuIEJVUk5FWSBTUEVDSUFMIEVEVUNBEIPTiBDRU5URVI&where=Mzc1NzcgTU9VTIRBSU4gVklFVyBSRC4sIEJ1cm5leSwgQ0EgOTYwMTM&lat=40.884907&lng=-121.649022)(Students: 3, Location: 37577 MOUNTAIN VIEW RD., Grades: KG-12)
- BURNEY COMMUNITY DAY (/school/burney-community-day-school-ca.html) (/mapIt.html?what=QIVSTkVZIENTPU1VTkIUWSBEQV&where=MjAzNzUgVEFNQVJBQ0sgQVZFLiwiQnVybmV5LCBDQSA5NjAxMw&lat=40.880245&lng=-121.671915)(Students: 2, Location: 20375 TAMARACK AVE., Grades: 7-12)

Public elementary/middle schools in Burney:

- BURNEY ELEMENTARY (/school/burney-elementary-school-ca.html) (/mapIt.html?what=QIVSTkVZIEVMRU1FTIRBULK&where=Mzc0MDMgVE9ST05UTyBTVC4sIEJ1cm5leSwgQ0EgOTYwMTM&lat=40.883178&lng=-121.656563)(Students: 222, Location: 37403 TORONTO ST., Grades: KG-6)
- FALL RIVER ELEMENTARY COMMUNITY DAY (/school/fall-river-elementary-community-day-school-ca.html) (/mapIt.html?what=RkFMTCBSSVZFUiBFTEVNRU5UQVJZIENTPU1VTkIUWSBEQV&where=MjQ5NzcgQ1VSVkUgU1QuLCBCdXJuZXksIENBIDk2MDEz&lat=41.006470&lng=-121.440843)(Students: 3, Location: 24977 CURVE ST., Grades: KG-6)
- BURNEY ELEMENTARY COMMUNITY DAY (/school/burney-elementary-community-day-school-ca.html) (/mapIt.html?what=QIVSTkVZIEVMRU1FTIRBULKgQ09NTVVOVRZIERBWQ&where=MjAzNzUgVEFNQVJBQ0sgQVZFLiwiQnVybmV5LCBDQSA5NjAxMw&lat=40.880245&lng=-121.671915)(Students: 2, Location: 20375 TAMARACK AVE., Grades: KG-6)

See full list of schools located in Burney (/school/Burney-California.html)

Points of interest:



Notable locations in Burney: Burney Branch Shasta County Library (A), Burney Fire Protection District Station 17 (B). [Display/hide their locations on the map](#)

Cemetery: Burney Cemetery (1). [Display/hide its location on the map](#)

Parks in Burney include: Washburn Bue Park (1), Burney Civic Park (2). [Display/hide their locations on the map](#)

Birthplace of: Erick Lindgren - Poker player.

Shasta County has a predicted average indoor radon screening level less than 2 pCi/L (pico curies per liter) - **Low Potential**

# Drinking water stations with addresses in Burney and their reported violations in the past:

BURNEY WATER DISTRICT (Population served: 3,000, Groundwater):

Past health violations:

- MCL, Monthly (TCR) - In SEP-2007, Contaminant: Coliform. Follow-up actions: St Violation/Reminder Notice (JAN-07-2008)
- MCL, Monthly (TCR) - In AUG-2006, Contaminant: Coliform. Follow-up actions: St Violation/Reminder Notice (MAR-05-2007)
- MCL, Monthly (TCR) - In MAR-2005, Contaminant: Coliform. Follow-up actions: St Violation/Reminder Notice (APR-25-2005), St Compliance achieved (APR-25-2005)

DP&R - MCARTHUR-BURNEY FALLS SP (Population served: 1,600, Groundwater):

Past health violations:

- MCL, Monthly (TCR) - In MAY-2008, Contaminant: Coliform. Follow-up actions: St Violation/Reminder Notice (AUG-27-2008)

Average household size:

This place:	2.4 people
California:	2.9 people

Percentage of family households:

This place:	68.4%
Whole state:	68.7%

Percentage of households with unmarried partners:

This place:	6.3%
Whole state:	7.2%

*Likely homosexual households (counted as self-reported same-sex unmarried-partner households)*

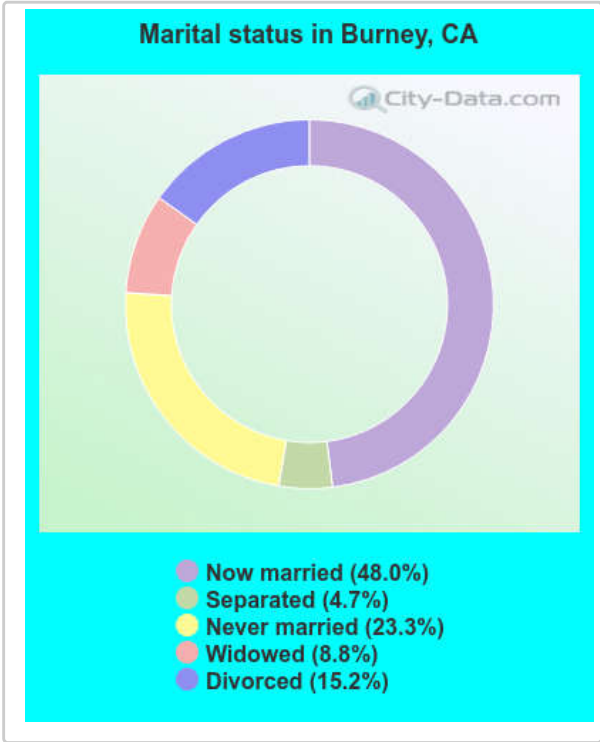
- Lesbian couples: 0.3% of all households
- Gay men: 0.1% of all households

119 people in emergency and transitional shelters (with sleeping facilities) for people experiencing homelessness in 2010

## Banks with branches in Burney (2011 data):

- U.S. Bank National Association: Burney Branch at 37131 Main Street, branch established on 1926/01/01. Info updated 2012/01/30: Bank assets: \$330,470.8 mil, Deposits: \$236,091.5 mil, headquarters in Cincinnati, OH, positive income, 3121 total offices, Holding Company: U.S. Bancorp
- Tri Counties Bank: Burney Branch at 37093 State Hwy 299e, branch established on 1979/07/16. Info updated 2011/09/26: Bank assets: \$2,554.4 mil, Deposits: \$2,191.2 mil, headquarters in Chico, CA, positive income, Commercial Lending Specialization, 71 total offices, Holding Company: Trico Bancshares

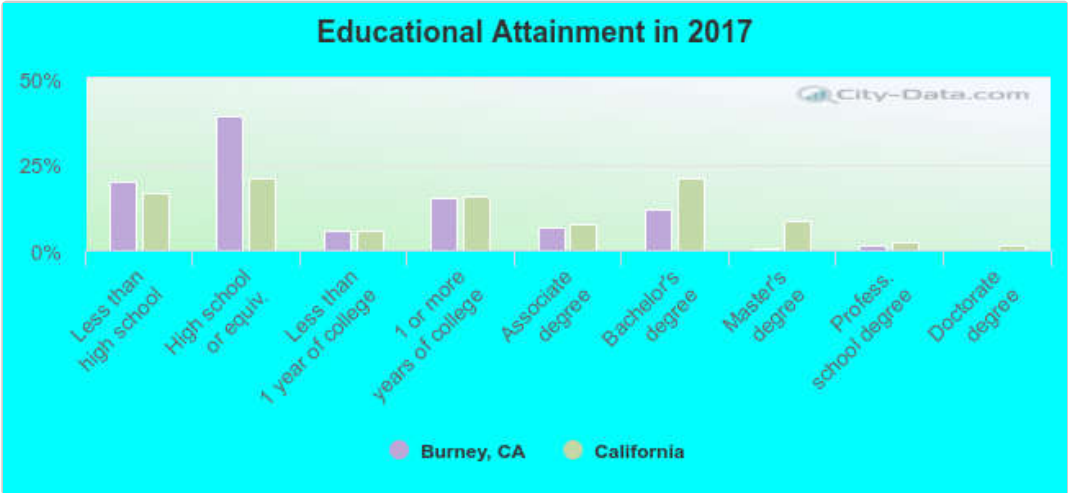
## For population 15 years and over in Burney:

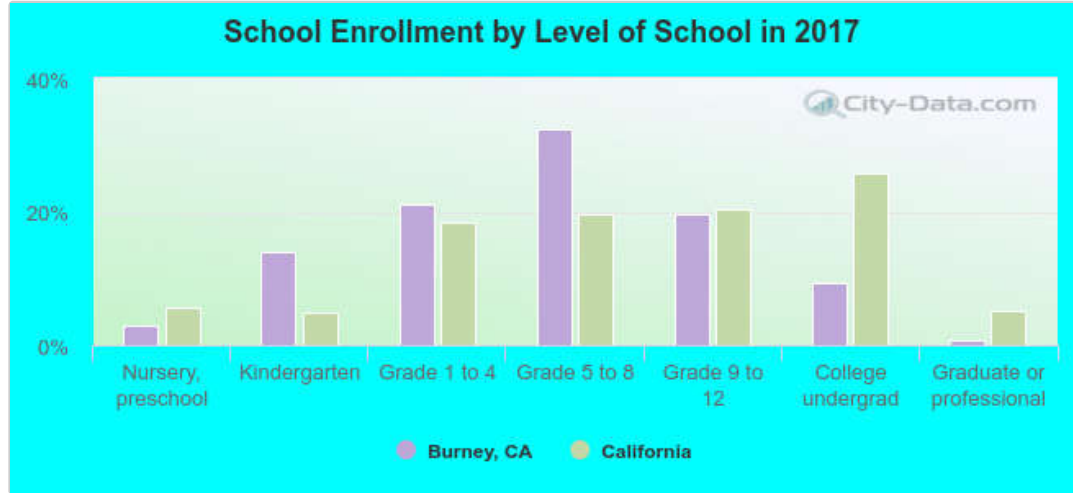


- Never married: 23.3%
- Now married: 48.0%
- Separated: 4.7%
- Widowed: 8.8%
- Divorced: 15.2%

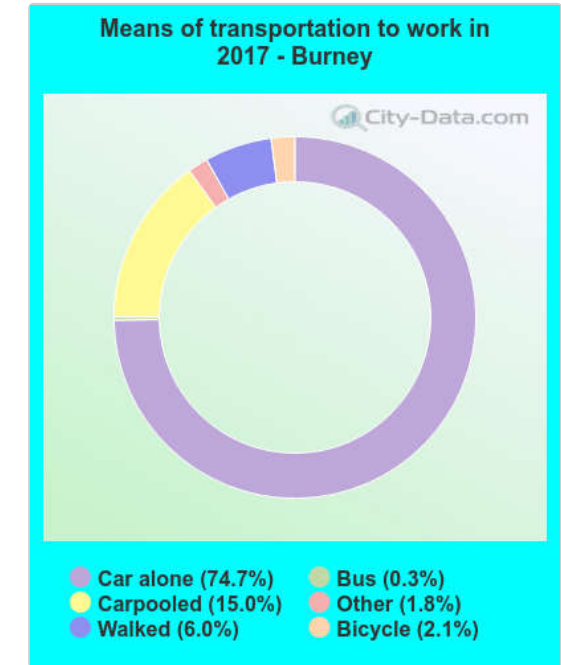
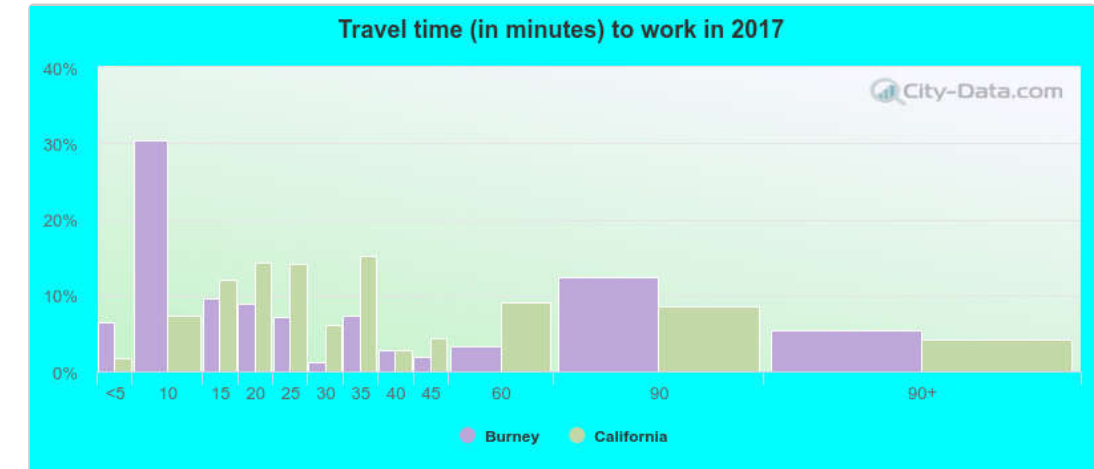
For population 25 years and over in Burney:

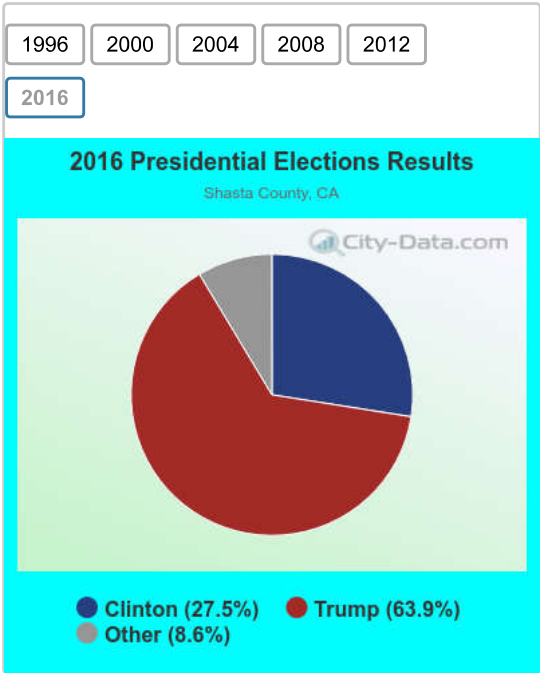
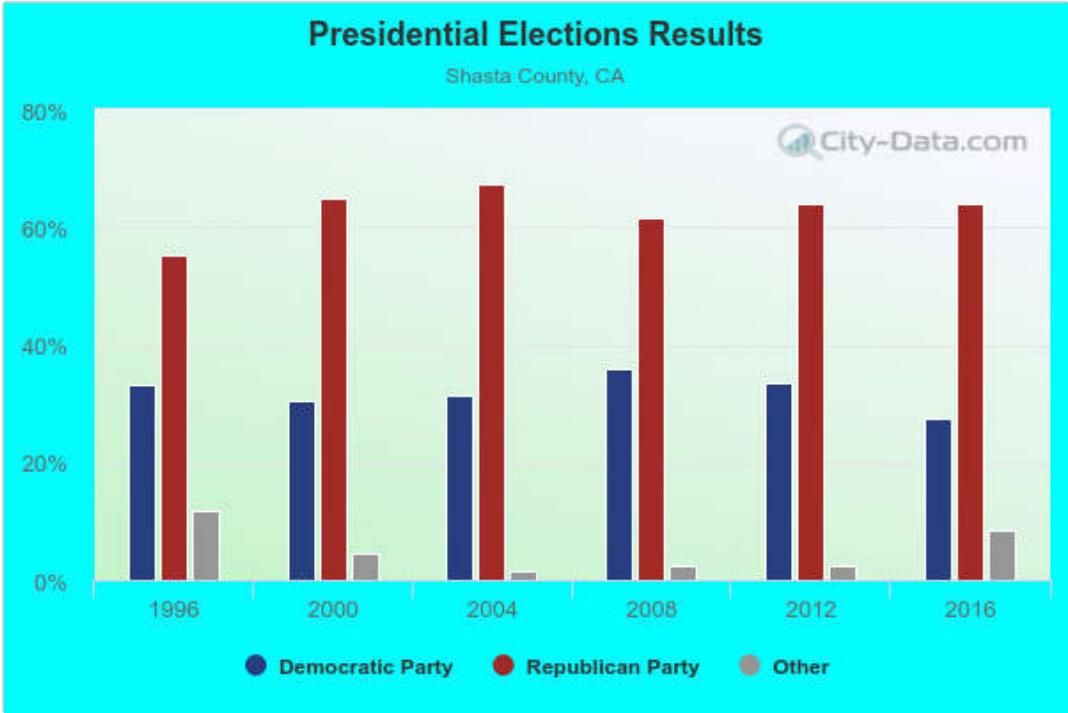
- High school or higher: 80.2%
- Bachelor's degree or higher: 12.9%
- Graduate or professional degree: 1.6%
- Unemployed: 10.7%
- Mean travel time to work (commute): 13.5 minutes





Education Gini index (Inequality in education)  
Here: 11.6  
California average: 15.0





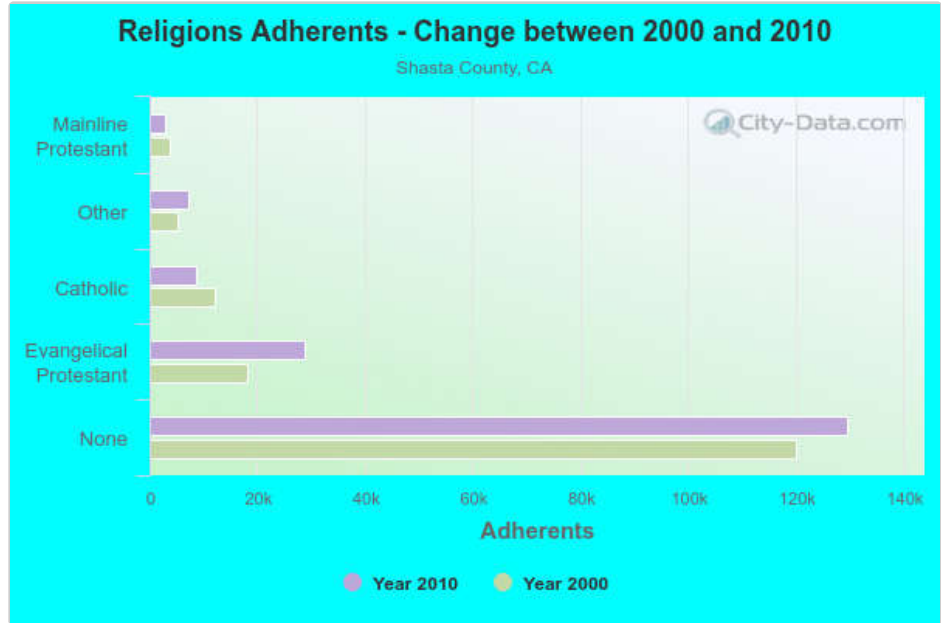
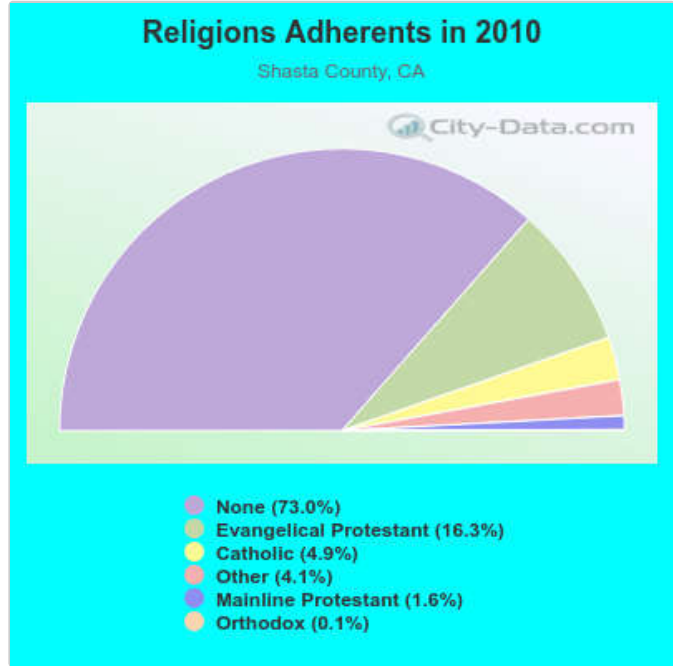
Graphs represent county-level data. Detailed 2008 Election Results (/elec08/SHASTA-CALIFORNIA.html)

Political contributions by individuals in Burney, CA (/elec2/TOCelec-BURNEY-CA.html)

Religion statistics for Burney, CA (based on Shasta County data)







Religion	Adherents	Congregations
Evangelical Protestant	28,805	109
Catholic	8,629	8
Other	7,277	29
Mainline Protestant	2,830	12
Orthodox	191	5
Black Protestant	120	1
None	129,371	-

Source: Clifford Grammich, Kirk Hadaway, Richard Houseal, Dale E.Jones, Alexei Krindatch, Richie Stanley and Richard H.Taylor, 2012. 2010 U.S.Religion Census: Religious Congregations & Membership Study. Association of Statisticians of American Religious Bodies. Jones, Dale E., et al. 2002. Congregations and Membership in the United States 2000. Nashville, TN: Glenmary Research Center. Graphs represent county-level data

Food Environment Statistics:

Number of grocery stores: 42

Shasta County: 2.35 / 10,000 pop.  
State: 2.14 / 10,000 pop.

Number of supercenters and club stores: 1  
Shasta County: 0.06 / 10,000 pop.  
California: 0.04 / 10,000 pop.

Number of convenience stores (no gas): 7  
Here: 0.39 / 10,000 pop.  
California: 0.62 / 10,000 pop.

Number of convenience stores (with gas): 69  
Here: 3.85 / 10,000 pop.  
California: 1.49 / 10,000 pop.

Number of full-service restaurants: 115  
Shasta County: 6.42 / 10,000 pop.  
California: 7.42 / 10,000 pop.

Adult diabetes rate:  
This county: 8.0%  
California: 7.3%

Adult obesity rate:  
Shasta County: 25.3%  
State: 21.3%

Low-income preschool obesity rate:  
This county: 15.4%  
California: 17.9%

## Health and Nutrition:

Healthy diet rate:  
Burney: 51.0%  
State: 48.8%

Average overall health of teeth and gums:  
Burney: 48.2%  
California: 47.1%

Average BMI:  
Burney: 29.0  
California: 28.1

People feeling badly about themselves:  
This city: 21.2%  
California: 20.9%

People not drinking alcohol at all:  
Burney: 10.3%  
State: 11.4%

Average hours sleeping at night:  
Here: 6.8  
California: 6.8

Overweight people:  
This city: 37.3%  
State: 31.3%

General health condition:  
Here: 56.2%  
California: 55.7%

Average condition of hearing:  
Burney: 77.2%



California: 80.6%

More about Health and Nutrition of Burney, CA Residents (/health-nutrition/Burney-California.html)

5.76% of this county's 2016 resident taxpayers lived in other counties in 2015 (\$48,551 average adjusted gross income)

Here: 5.76%

California average: 5.03%

0.04% of residents moved from foreign countries (\$173 average AGI)

Shasta County: 0.04%

California average: 0.07%

Top counties from which taxpayers relocated into this county between 2015 and 2016:

from Tehama County, CA (/county/Tehama\_County-CA.html) 0.59% (\$47,389 average AGI)

from Sacramento County, CA (/county/Sacramento\_County-CA.html) 0.25% (\$44,280)

from Butte County, CA (/county/Butte\_County-CA.html) 0.21% (\$43,933)

5.83% of this county's 2015 resident taxpayers moved to other counties in 2016 (\$47,530 average adjusted gross income)

Here: 5.83%

California average: 5.21%

0.04% of residents moved to foreign countries (\$160 average AGI)

Shasta County: 0.04%

California average: 0.09%

Top counties to which taxpayers relocated from this county between 2015 and 2016:

to Tehama County, CA (/county/Tehama\_County-CA.html) 0.52% (\$41,727 average AGI)

to Sacramento County, CA (/county/Sacramento\_County-CA.html) 0.30% (\$44,860)

to Butte County, CA (/county/Butte\_County-CA.html) 0.23% (\$41,811)

Businesses in Burney, CA

Name	Count	Name	Count
AT&T	1	Jones New York	1
Ace Hardware	1	McDonald's	1
FedEx	1	Rite Aid	1
GNC	1	Safeway	1
H&R Block	1	Vons	1

Strongest AM radio stations in Burney:

- KKOH (780 AM; 50 kW; RENO, NV; Owner: CITADEL BROADCASTING COMPANY)
- KNRO (1670 AM; 10 kW; REDDING, CA; Owner: REGENT LICENSEE OF REDDING, INC.)
- KVIP (540 AM; 3 kW; REDDING, CA; Owner: PACIFIC CASCADE COMMUNICATIONS CORP.)
- KCFJ (570 AM; 5 kW; ALTURAS, CA; Owner: EDI MEDIA, INC.)
- KCBS (740 AM; 50 kW; SAN FRANCISCO, CA; Owner: INFINITY BROADCASTING OPERATIONS, INC.)
- KFBK (1530 AM; 50 kW; SACRAMENTO, CA; Owner: AMFM RADIO LICENSES, L.L.C.)
- KFIA (710 AM; 25 kW; CARMICHAEL, CA; Owner: VISTA BROADCASTING INC.)
- KTMT (580 AM; 10 kW; ASHLAND, OR; Owner: MAPLETON COMMUNICATIONS, LLC)
- KHTK (1140 AM; 50 kW; SACRAMENTO, CA; Owner: INFINITY RADIO SUBSIDIARY OPERATIONS INC.)
- KCBC (770 AM; 50 kW; RIVERBANK, CA; Owner: KIERTRON, INC.)
- KSTE (650 AM; 25 kW; RANCHO CORDOVA, CA; Owner: AMFM RADIO LICENSES, L.L.C.)
- KNBR (680 AM; 50 kW; SAN FRANCISCO, CA; Owner: KNBR LICO, INC.)
- KTRB (860 AM; 50 kW; MODESTO, CA; Owner: PAPPAS RADIO OF CALIFORNIA, A CALIFORNIA LIMITED PARTNERSHIP)

Strongest FM radio stations in Burney:

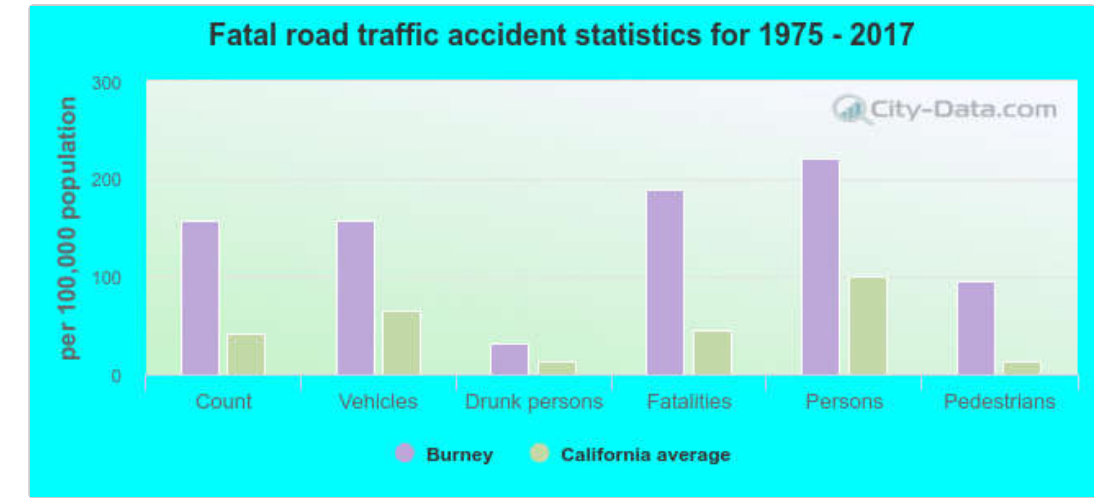
- K220EB (91.9 FM; BURNEY, CA; Owner: THE UNIVERSITY FOUNDATION)
- KIBC (90.5 FM; BURNEY, CA; Owner: BURNEY EDUC. BROADCASTING FOUNDATION)
- KNCA (89.7 FM; BURNEY, CA; Owner: OREGON STATE BOARD OF HIGHER ED.)

- KRRX (106.1 FM; BURNEY, CA; Owner: REGENT LICENSEE OF REDDING, INC.)
- KKRO (91.5 FM; REDDING, CA; Owner: EDUCATIONAL MEDIA FOUNDATION)
- KRDG (105.3 FM; SHINGLETOWN, CA; Owner: REGENT LICENSEE OF REDDING, INC.)
- K203CU (88.5 FM; BURNEY, CA; Owner: CALVARY CHAPEL OF TWIN FALLS, INC.)
- K216CM (91.1 FM; BIEBER, CA; Owner: THE UNIVERSITY FOUNDATION)
- KHRD (103.1 FM; WEAVERVILLE, CA; Owner: RESULTS RADIO LICENSEE, LLC)
- KNCQ (97.3 FM; REDDING, CA; Owner: RESULTS RADIO OF REDDING, LLC)
- KNSQ (88.1 FM; MOUNT SHASTA, CA; Owner: STATE OF ORE./STATE BD. OF HGR. ED.)
- KKXS (96.1 FM; SHINGLETOWN, CA; Owner: RESULTS RADIO LICENSEE, LLC)
- K205EJ (88.9 FM; CHESTER, CA; Owner: CALVARY CHAPEL OF TWIN FALLS, INC.)
- K225AJ (92.9 FM; BURNEY/REDDING, CA; Owner: CALVARY CHAPEL OF TWIN FALLS, INC.)
- KLVB-FM (102.7 FM; RED BLUFF, CA; Owner: EDUCATIONAL MEDIA FOUNDATION)
- KNTK (102.3 FM; WEED, CA; Owner: FOUR RIVERS BROADCASTING, INC.)
- KKRB (106.9 FM; KLAMATH FALLS, OR; Owner: WYNNE BROADCASTING COMPANY, INC.)
- KTOR (99.7 FM; WESTWOOD, CA; Owner: SIERRA RADIO, INC.)
- KBNF (98.9 FM; CHESTER, CA; Owner: CAROUSEL BROADCASTING, INC.)
- K209AY (89.7 FM; CHESTER, CA; Owner: THE UNIV. FOUND. CA STATE UNIVERSITY)

TV broadcast stations around Burney:

- K27GZ (Channel 27; MARIPOSA, CA; Owner: TRINITY BROADCASTING NETWORK)

Burney fatal accident statistics for 1975 - 2017



Burney fatal accident list:

Feb 21, 2017 02:13 PM, Cr-Tamarack Avenue, Lat: 40.876717, Lon: -121.674394, Vehicles: 1, Persons: 1, Pedestrians: 1, Fatalities: 1  
Apr 1, 2016 06:25 PM, Sr-299, Lat: 40.881817, Lon: -121.670344, Vehicles: 1, Persons: 1, Pedestrians: 1, Fatalities: 1  
Apr 10, 2014 06:25 PM, Sr-299, Marquette Street, Lat: 40.883483, Lon: -121.659139, Vehicles: 1, Persons: 1, Pedestrians: 1, Fatalities: 1  
May 29, 2012 02:55 AM, Sr-299, Lat: 40.872439, Lon: -121.686219, Vehicles: 1, Persons: 1, Fatalities: 1, Drunk persons involved: 1  
Nov 20, 2007 08:40 PM, Black Ranch Rd, Lat: 40.906928, Lon: -121.646911, Vehicles: 1, Persons: 3, Fatalities: 2

National Bridge Inventory (NBI) Statistics	
Number of bridges	6
Total length	59ft / 17.6m
Total costs	\$332,000
Total average daily traffic	20,862
Total average daily truck traffic	3,644
Total future (year 2035) average daily traffic	18,539



**FCC Registered Cell Phone Towers:** 2 (See the full list of FCC Registered Cell Phone Towers in Burney (/towers/cell-Burney-California.html#CellPhone))

**FCC Registered Antenna Towers:** 15 (See the full list of FCC Registered Antenna Towers (/towers/cell-Burney-California.html#Antenna))

**FCC Registered Commercial Land Mobile Towers:** 4 (See the full list of FCC Registered Commercial Land Mobile Towers in Burney, CA (/towers/lmobile-Burney-California.html#Commercial))

**FCC Registered Broadcast Land Mobile Towers:** 29 (See the full list of FCC Registered Broadcast Land Mobile Towers (/towers/lmobile-Burney-California.html#Broadcast))

**FCC Registered Microwave Towers:** 26 (See the full list of FCC Registered Microwave Towers in this town (/towers/other-Burney-California.html#Microwave))

**FCC Registered Paging Towers:** 1 (See the full list of FCC Registered Paging Towers (/towers/other-Burney-California.html#Paging))

**FCC Registered Amateur Radio Licenses:** 57 (See the full list of FCC Registered Amateur Radio Licenses in Burney (/aradio/lic-Burney-California.html))

- FAA Registered Aircraft:** 2
- Aircraft: BEECH B36TC (Category: Land, Seats: 6, Weight: Up to 12,499 Pounds), Engine: CONT MOTOR TSIO-520 SER (300 HP) (Reciprocating)  
N-Number: 35AU , Serial Number: EA-448, Year manufactured: 1985, Airworthiness Date: 03/04/1986, Certificate Issue Date: 10/23/2015  
Registrant (Corporation): Hat Creek Construction & Materials Inc, 24339 Hwy 89 N, Burney, CA 96013
  - Aircraft: BEECH 35 (Category: Land, Seats: 4, Weight: Up to 12,499 Pounds, Speed: 120 mph), Engine: CONT MOTOR E185 SERIES (205 HP) (Reciprocating)  
N-Number: 9VD , Serial Number: D-467, Year manufactured: 1947, Airworthiness Date: 12/23/1955, Certificate Issue Date: 11/17/2018  
Registrant (Individual): Joseph Matthew Fruguglietti, 37140 Serpentine Ln, Burney, CA 96013

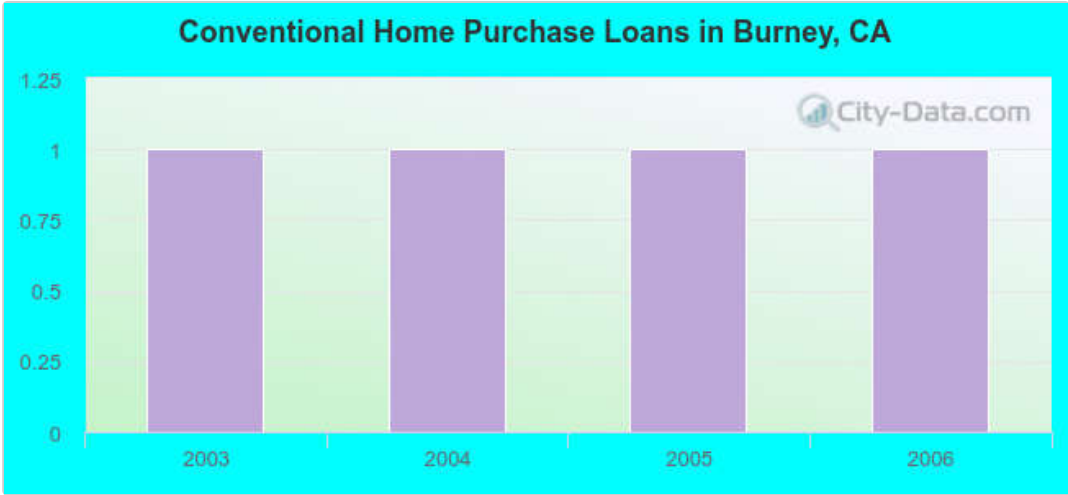
**Home Mortgage Disclosure Act Aggregated Statistics For Year 2009**  
(Based on 1 partial tract)

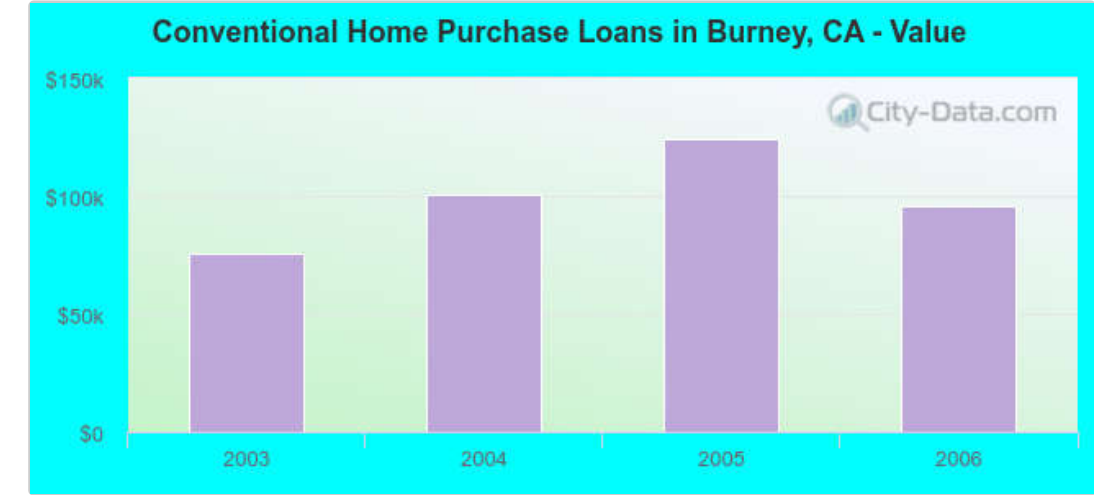
C) Refinancings

	Number	Average Value
LOANS ORIGINATED	1	\$107,740
APPLICATIONS APPROVED, NOT ACCEPTED	0	\$0
APPLICATIONS DENIED	1	\$83,320
APPLICATIONS WITHDRAWN	0	\$0
FILES CLOSED FOR INCOMPLETENESS	0	\$0

Choose year: 2009 2008 2007 2006 2005 2004 2003

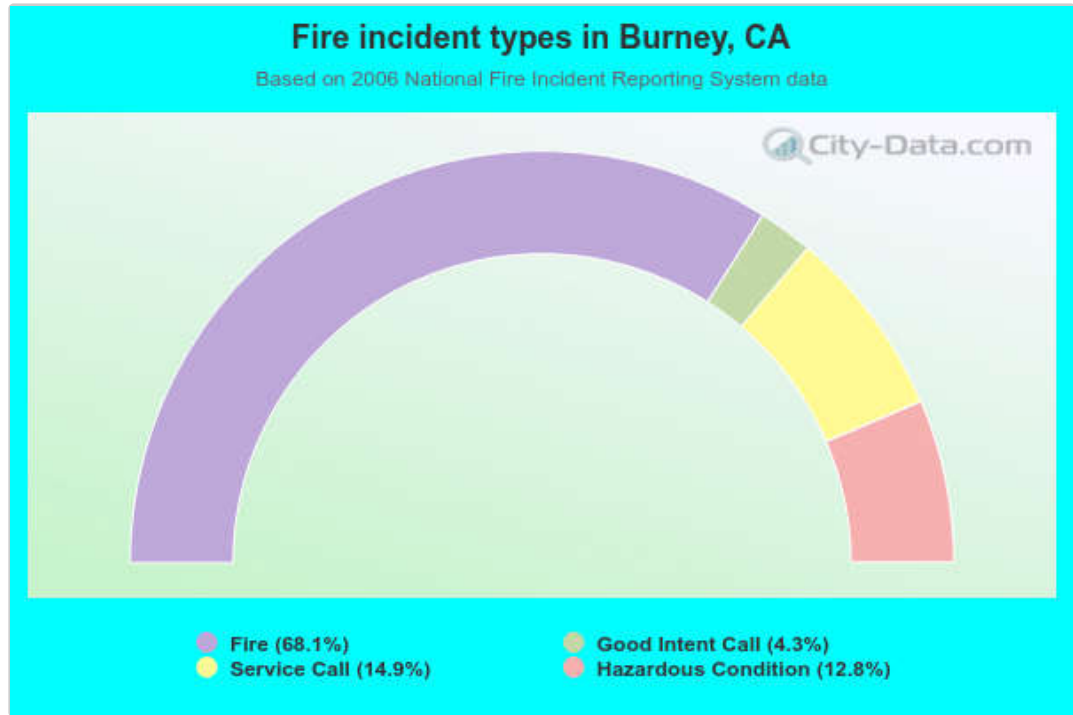
Detailed HMDA statistics for the following Tracts: 0127.01 (/loans/loans-Burney-0127-01-California.html#HMDA)





2006 National Fire Incident Reporting System Incidents:

- Fire: 32
- Hazardous Condition: 6
- Service Call: 7
- Good Intent Call: 2



See full 2006 National Fire Incident Reporting System statistics for Burney, CA (</fire/fire-Burney-California.html>)

Fire-safe hotels and motels in Burney, California:

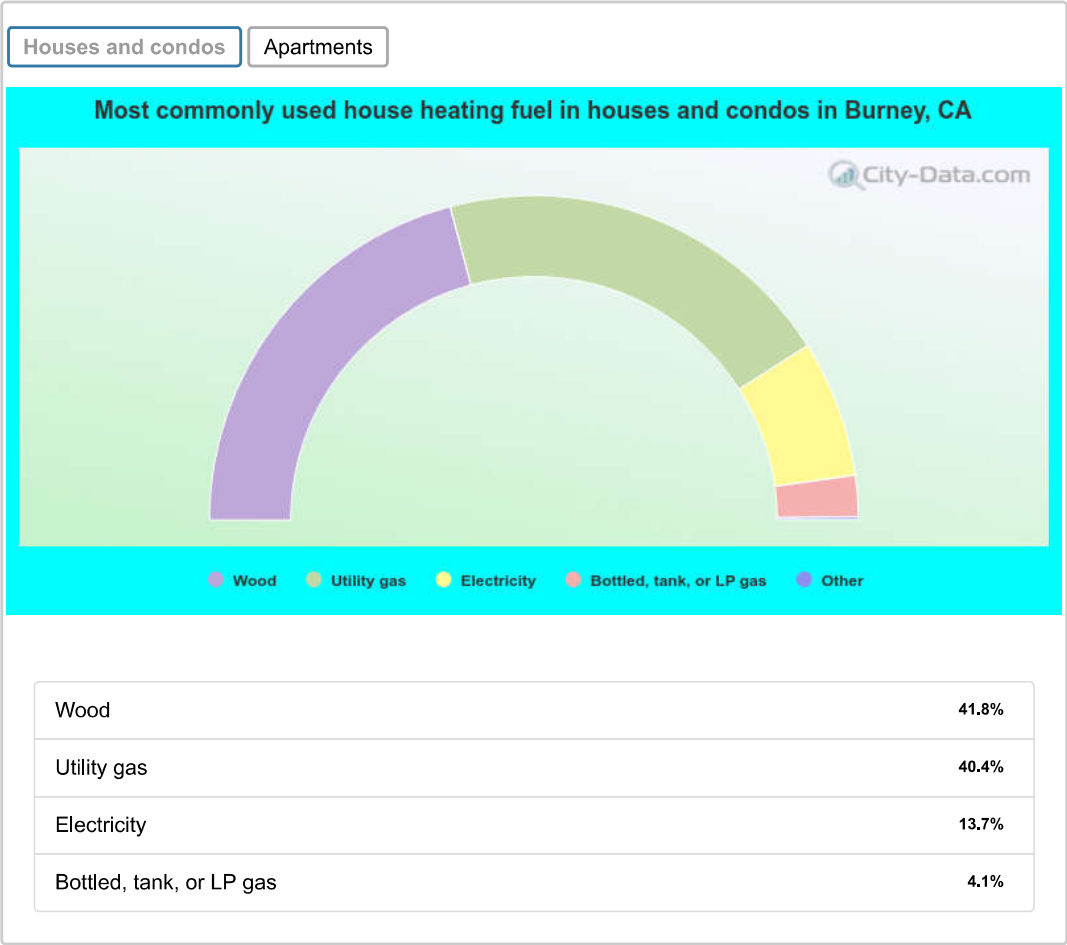
- Shasta Pines Motel, 37386 Main St, Burney, California 96013 (</mapIt.html?what=U2hhc3RhIFBpbmVzIE1vdGVs&where=MzczODYgTWFPbiBTdCwgQnVybmV5LCBDYWxpZm9ybmlhIDk2MDEz>), Phone: (530) 335-2201
  - Burney Falls Lodging, 37371 Main St, Burney, California 96013 (</mapIt.html?what=QnVybmV5IEZhbGxzIEhvZGdpbmc&where=MzczNzEgTWFPbiBTdCwgQnVybmV5LCBDYWxpZm9ybmlhIDk2MDEz>), Phone: (530) 335-3300, Fax: (530) 335-3307
- All 2 fire-safe hotels and motels in Burney, California (</fire-safe/hotels-Burney-CA.html>)

Most common first names in Burney, CA among deceased individuals

Name	Count	Lived (average)
John	41	71.7 years
Robert	26	73.1 years
William	25	73.5 years
Charles	23	73.7 years
Dorothy	23	77.0 years
George	22	73.8 years
James	22	73.1 years
Mary	18	78.9 years
Thomas	16	60.0 years
Joseph	15	73.8 years

Most common last names in Burney, CA among deceased individuals

Last name	Count	Lived (average)
Johnson	12	63.1 years
Brown	12	72.6 years
Turner	10	75.5 years
Moore	10	73.8 years
Miller	10	76.1 years
Harris	9	72.1 years
Long	8	78.1 years
Davis	8	77.0 years
Lorenz	7	76.5 years



Burney compared to California state average:

- Median household income below state average.
- Median house value significantly below state average.
- Black race population percentage below state average.
- Hispanic race population percentage significantly below state average.
- Median age significantly above state average.
- Foreign-born population percentage significantly below state average.
- Length of stay since moving in significantly above state average.
- Number of college students below state average.
- Percentage of population with a bachelor's degree or higher below state average.

There are 4 pilots (/pilots/burney-cdp-california.html#pilots) and 1 other airmen (/pilots/burney-cdp-california.html#airman) in this city.



Cost of Living Calculator

Your current salary:

50000

State of origin:

California

Destination state:

Choose state

Other pages you might like:

[All Cities \(/\)](#) / [California \(/city/California.html\)](#), [CA smaller cities \(/city/California2.html\)](#), [CA small cities \(/city/California3.html\)](#)  
/ [Shasta County \(/county/Shasta\\_County-CA.html\)](#) / [Burney, CA housing info \(/housing/houses-Burney-California.html\)](#)  
/ [Burney, California](#)

[Add new facts and correct factual errors about Burney, California \(/sendfact.php?w=Burney-California.html&n=Burney\)](#)

City-data.com does not guarantee the accuracy or timeliness of any information on this site. Use at your own risk.  
Website © 2020 Advameg, Inc.