Appendix E

Phase I Environmental Site Assessment

LOS ANGELES - TULSA - CLEVELAND
19528 VENTURA BOULEVARD, # 268, LOS ANGELES, CALIFORNIA 91356
V/F (800) 704-4193 WWW.PRIORITY1ENVIRONMENTAL.COM

Tuesday, October 18, 2016
PROJECT # P1E 2016-09-012

SUBJECT SITE
Four Points Hotel by Sheraton
211 South 1st Street,
San Jose, CA 95113
APN: 25942079
LAT: 37.332114, LONG: -121.887968

PHASE 1 ENVIRONMENTAL SITE ASSESSMENT REPORT

PREPARED FOR:
Khanna Enterprises
2601 Main Street,
Irvine, CA 92614

PHASE 1 ENVIRONMENTAL SITE ASSESSMENT REPORT
211 South 1st Street, San Jose, CA 95113

Contents

1.0 EXECUTIVE SUMMARY 4
2.0 Introduction 6
2.1 Location and Legal Description 6
2.2 Site and Vicinity General Characteristics 6
2.3 Description of Improvements on Property 7
2.4 Current Uses of Adjoining Properties 7
2. 5 Purpose 7
2.6 Detailed Scope-of-Work 7
2.7 Significant Assumptions 8
2.8 Limitations and Exceptions 8
2.9 Special Terms and Conditions 8
2.10 User Reliance 9
3.0 USER PROVIDED INFORMATION 9
3.1 Title Records 9
3.2 Environmental Liens or Activity and Use Limitations 9
3.3 Specialized Knowledge 9
3.4 Commonly Known or Reasonably Ascertainable Information 9
3.5 Valuation Reduction for Environmental Issues 9
3.6 Owner, Property Manager, and Occupant Information 9
3.7 Reason for Performing Phase 1 9
3.8 Other 9
4.0 RECORDS REVIEW 10
4.1 EDR Map Findings 10
4.2 Subject Site 14
4.3 Surrounding Properties 14
4.4 Orphan Properties 15
4.5 Physical Setting Sources 16
4.6 Sanborn Insurance Maps 16

4.7 Historical Aerial Photographs 17
4.8 Historical Topographic Maps 17
4.9 City Directories 18
4.10 Building Records 18
5.0 SUBJECT PROPERTY RECONNAISSANCE 19
5.1 Methodology and Limiting Conditions 19
5.2 Subject Property Reconnaissance 19
5.3 Detailed Observations 20
6.0 INTERVIEWS 23
6.1 Interview with Owner or Site Manager 23
6.2 Interview with Local Government Officials 23
7.0 EVALUATIONS 24
7.1 Findings 24
7.2 Opinion 25
7.3 Conclusions 26
7.4 References 26
7.5 Professional Signature 26
8.0 Non-Scope Services 27
9.0 Appendix 27

October 18, 2016
P1E 2016-09-012

Khanna Enterprises
Attn: Randy Zimmerman
2601 Main Street,
Irvine, CA 92614
Randy.zimmerman@fourpointssanjosedowntown.com
(408) 282-8850

Subject: Phase 1 Environmental Site Assessment for
Four Points Hotel by Sheraton
211 South 1st Street,
San Jose, CA 95113
APN: 25942079
Santa Clara County
Lat: 37.332114, Long: -121.887968

Dear Mr. Khanna:

As requested by Mr. Khanna, we have prepared an Environmental Site Assessment (Phase 1) for the property located at 211 South 1st Street, San Jose, CA 95113. The property is identified by the Assessor's Parcel Number (APN) 25942079. This report was produced in accordance with the American Society for Testing and Materials (ASTM) Standard Practice for Environmental Site Assessments: Phase 1 Environmental Site Assessments Process (ASTM 1527-13) and is in general compliance with the All Appropriate Inquiries (AAI) rule.

1.0 EXECUTIVE SUMMARY

A Phase 1 Environmental Site Assessment has been conducted for the subject property, the Findings, Opinions, and Conclusions are provided below.

Findings

1) The subject property consists of one parcel, located at 211 South 1st Street, San Jose, CA 95113. The property is identified by the Assessor's Parcel Number (APN) 25942079. The subject property was listed in the Environmental Records searched under the CUPA Listings, SAN JOSE HAZMAT, HAZNET, RCRA-SQG, FINDS, and ECHO databases.

2) The subject property was part of industrial yard from 1884 to 1891, with the north portions of the site used as wood and coal storage. In 1915, a hotel, furniture shop and cleaning & dyeing shop are mapped on the subject site. From 1915 to 1974, the property was used as a hotel and shops. By 1982, the property was redeveloped into a asphalt parking lot. From 1999 to 2004, the property was redeveloped with a foundation system for the Montgomery Hotel to be move to this location from its former location north of the subject

site. In 2013, the Montgomery Hotel was bought by Khanna Enterprises and renamed Four Points by Sheraton.

3) Listed under the HAZNET database, the site in 1999-2000 had Approximately 15 tons of contaminated soil and 0.35 tons of Polychlorinated biphenyls and material containing PCBs were removed from the site.

4) The site inspection did not observe any visible recognized environmental conditions related to the subject property.

5) Based on the aerial photos and topographic maps of the site, as well as the assessor records, the subject properties' building was originally located on the property to the north and was constructed in 1911. The Hotel was renovated between 1999 and 2004 when it was moved to its present location on the subject site.

6) EDR Radius Report Findings.

EDR reports one (1) SEMS site within the searched parameters of the subject property.
EDR reports one (1) SEMS-ARCHIVE site within the searched parameters of the subject property.
EDR reports one (1) RCRA-LQG site within the searched parameters of the subject property.
EDR reports eleven (11) RCRA-RQG sites within the searched parameters of the subject property.
EDR reports one (1) RESPONSE site within the searched parameters of the subject property.
EDR reports eight (8) ENVIROSTOR sites within the searched parameters of the subject property.
EDR reports fifty eight (58) LUST sites within the searched parameters of the subject property.
EDR reports eighteen (18) SLIC sites within the searched parameters of the subject property.
EDR reports thirty five (35) HIST LUST sites within the searched parameters of the subject property.
EDR reports one (1) UST site within the searched parameters of the subject property.
EDR report six (6) AST sites within the searched parameters of the subject property.
EDR report one (1) VCP site within the searched parameters of the subject property.
EDR reports one (1) BROWNFIELDS site within the searched parameters of the subject property.
EDR reports one (1) HIST-Cal Sites site within the searched parameters of the subject property.
EDR reports two (2) HIST UST sites within the searched parameters of the subject property.
EDR reports two (2) SWEEPS UST sites within the searched parameters of the subject property.
EDR reports two (2) DEED sites within the searched parameters of the subject property.
EDR reports one (1) FINDS site within the searched parameters of the subject property.
EDR reports thirty four (34) CUPA Listings sites within the searched parameters of the subject property.
EDR reports four (4) HAZNET sites within the searched parameters of the subject property.
EDR reports thirty (30) HIST CORTESE sites within the searched parameters of the subject property.
EDR reports two (2) Notify 65 sites within the searched parameters of the subject property.
EDR reports forty one (41) SAN JOSE HAZMAT sites within the searched parameters of the subject property.
EDR reports one (1) ECHO sites within the searched parameters of the subject property.
EDR reports two (2) EDR MGP sites within the searched parameters of the subject property.
EDR reports fourteen (14) EDR Hist Auto sites within the searched parameters of the subject property.
EDR reports seven (7) EDR Hist Cleaner sites within the searched parameters of the subject property.
Six (6) Orphan Sites were reviewed. Of the six sites listed, two sites were within the searched radius of the subject property.

Opinions

7) The subject property was part of industrial yard from 1884 to 1891, with the north portions of the site used as wood and coal storage. In 1915 a hotel, furniture shop and cleaning & Dyeing shop are mapped on the

subject site. From 1915 to 1974, the property was used as a hotel and shops. By 1982, the property was redeveloped into a asphalt parking lot. From 1999 to 2004, the property was redeveloped with a foundation system for the Montgomery Hotel to be move to this location from its former location north of the subject site. In 2013, the Montgomery Hotel was bought by Khanna Enterprises and renamed Four Points by Sheraton.

8) According to the HAZNET database, the subject site had approximately 15 tons of contaminated soil and 0.35 tons of Polychlorinated biphenyls and material containing PCBs were removed from the site. This would be considered a **Historical Recognized Environmental Condition (HREC)**. The work was done under the oversight of the San Jose Redevelopment Agency which as of 2011 no longer exists and was replaced with the San Jose Redevelopment Successor Agency. No records were located that document the removal of the contaminated soil or material containing PCBs.

9) The site inspection did not observe any visible recognized environmental conditions related to the subject property.

10) The cases listed in the EDR report for the surrounding properties are not anticipated to impact the subject property at this time, based on the type of listings, distance to the subject property, and additional information located in Geotracker and EnviroStor databases.

Conclusions

11) We have performed a Phase 1 Environmental Site Assessment in conformance with the scope and limitations of ASTM Practice E1527-13 for the subject property, which consists of one parcel, located at 211 South 1st Street, San Jose, CA 95113. The property is identified by the Assessor's Parcel Number (APN) 25942079. The subject property was listed in the Environmental Records searched under the CUPA Listings, SAN JOSE HAZMAT, HAZNET, RCRA-SQG, FINDS, and ECHO databases. Any exceptions to, or deletions from, this practice are described in the Limitations Section of this report. This assessment has revealed no evidence of recognized environmental conditions in connection with the subject property, except the following:
    - **Approximately 15 tons of contaminated soil and 0.35 tons of Polychlorinated biphenyls and material containing PCBs were removed from the site.**
    - **The north portion of the subject site was used to store coal in the 1890s.**

2.0 Introduction

2.1 Location and Legal Description

The subject property is located at 211 South 1st Street, San Jose, CA 95113. The property is identified by the Assessor's Parcel Number (APN) 25942079. A site vicinity map and a generalized location map are located on in Appendix 9.2.

2.2 Site and Vicinity General Characteristics

The subject property is located in Downtown San Jose in Santa Clara County. The subject site is located on the west side of north trending 1st Street, across the street from the Robert F. Peckman United States Courthouse and Federal Building. The surrounding properties consists of commercial and government properties.

2.3 Description of Improvements on Property

The subject property consists of an approximately 25,000 square foot square shaped parcel with a roughly 60,000 sqft thirteen-story hotel structure with 86 rooms and includes a Restaurant on the first floor. Along the north side of the hotel is a patio area.

2.4 Current Uses of Adjoining Properties

North: Fairmont Hotel - South Tower.
South: Asphalt covered parking lot.
West: United Food and Commercial Workers Union office building.
East: Robert F. Peckman United States Courthouse and Federal building

2. 5 Purpose

The purpose of this Phase 1 Environmental Site Assessment is to identify to the extent feasible recognized environmental conditions (REC) in connection with the property. Following the processes prescribed by the AAI rule and in ASTM Standard E1527-13, Standard Practice for Environmental Site Assessments: Phase 1 Environmental Site Assessment process.

- As defined by ASTM E1527-13, §1.1.1, the term "recognized environmental conditions" is defined as follows: *"The presence or likely presence of any hazardous substance or petroleum products in, on or at a property: (1) due to any release to the environment; (2) under conditions indicative of a release to the environment; or (3) under conditions that pose a material threat of a future release to the environment. De minimis conditions are not recognized environmental conditions."*

- As defined by ASTM E1527-13, §3.2.18, the term "controlled recognized environmental condition" is defined as follows: *"A recognized environmental condition resulting from a past release of hazardous substances or petroleum products that has been addressed to the satisfaction of the applicable regulatory authority (for example, as evidenced by the issuance of a no further action letter or equivalent, or meeting risk-based criteria established by regulatory authority), with hazardous substances or petroleum products allowed to remain in place subject to the implementation of required controls (for example, property use restrictions, activity and use limitations, institutional controls, or engineering controls)."*

- As defined by ASTM E1527-13, §3.2.42, the term "*historical recognized environmental condition"* is defined as follows: *"A past release of any hazardous substances or petroleum products that has occurred in connection with the property and has been addressed to the satisfaction of the applicable regulatory authority or meeting unrestricted use criteria established by a regulatory authority, without subjecting the property to any required controls (for example, property use restrictions, activity and use limitations, institutional controls, or engineering controls)."*

2.6 Detailed Scope-of-Work

The scope of work performed for this Phase 1 Environmental report includes:

- Collecting and reviewing available environmental related information concerning the property and other data pertinent to the specific site per the ASTM standard 1527;

- Conducting a site visit to observe current site uses, observe adjacent land use, and gather data on possible spills, or misuse of chemicals that could be considered a REC;

- Contracting appropriate regulatory personnel, and reviewing regulatory files regarding the property in question.

No additional non-scope considerations per Section 13 of ASTM 1527-13 were included in this Phase 1 Report including sections 13.1.5.1 to 13.1.5.14.

2.7 Significant Assumptions

No Significant assumptions were made in this assessment.

2.8 Limitations and Exceptions

Limitations

This report is applicable only for the project and site studied. Report findings and statements of professional opinion do not constitute a guarantee or warranty, expressed or implied. This report contains information and data provided by others and Priority One Environmental, Inc. in no way warrants the accuracy or completeness of the information provided by those sources. Our services are performed in a manner consistent with the level of care and skill ordinarily exercised by members of the profession currently practicing in the same locality under similar conditions. This report is prepared using the ASTM Standard E1527-13 and includes several inherent limitations, including but not limited to: Section 4.5.1 - Uncertainty Not Eliminated, Section 4.5.2 - Not Exhaustive, Section 7.4 - No Sampling, and Section 7.5.2.1 - Reliance.

Exceptions

No exceptions to or deviations from the ASTM standard 1527-13 were made during the course of our work except for the following:

- *No Interviews were conducted with local agencies as part of this assessment. Relevant local agencies for the area have policies of referring requests for interviews to their file review departments.*

These limitations are not anticipated to represent a significant data gap for the investigation.

2.9 Special Terms and Conditions

We have been authorized by **Mr. Khanna** to perform a Phase 1 environmental site assessment of the subject property. It is our understanding that **Mr. Khanna** will use the information contained in the report for due diligence and innocent landowner's protection under CERCLA. Without prior written consent of the client, Priority One Environmental, Inc. will keep confidential and not disclose to any person or entity, and data or information provided by the client or generated in conjunction with the performance of this study, except when required by law. Provisions of confidentiality shall not apply to data or information obtained from the public domain or acquired from third parties not under obligation to the client to maintain confidentiality.

2.10 User Reliance

This report was prepared for the exclusive use of **Mr. Khanna and Khanna Enterprises**. No other person or entity is entitled to rely upon this report without the specific written authorization of Priority One Environmental, Inc. Such reliance is a subject to the same limitations, terms, and conditions as the original contract with the client. Priority One Environmental, Inc. specifically disclaims any responsibility for any unauthorized use of this report. Based on the ASTM standard this Phase 1 report is reliable for 180 days from the date the work was conducted.

3.0 USER PROVIDED INFORMATION

3.1 Title Records

Primarily Title Report was not provided by the client for the use in preparing this report.

3.2 Environmental Liens or Activity and Use Limitations

No Additional information was provided identifying actual knowledge of environmental liens or activity and use limitations recorded against the subject property. No environmental liens placed by the federal environmental agency under CERCLA regulations for the subject site was found during a record search on available government records. The California State Department of Toxic Substances website EnviroStor was searched and no environmental liens placed by the State environmental agency for the subject site was found.

3.3 Specialized Knowledge

No information was provided identifying specialized knowledge or experience that is material to recognized environmental conditions in connection with the subject property.

3.4 Commonly Known or Reasonably Ascertainable Information

No information was provided identifying knowledge of commonly known or reasonably ascertainable information related to the subject property.

3.5 Valuation Reduction for Environmental Issues

No Information was provided identifying knowledge of valuation reduction of the subject property.

3.6 Owner, Property Manager, and Occupant Information

Information provided by the owner of the subject property is discussed in Section 6.0 of this report.

3.7 Reason for Performing Phase 1

The Phase 1 has been requested by the client for the use in the alteration/addition to the property.

3.8 Other

No other information was provided for review related to the subject property.

4.0 RECORDS REVIEW

4.1 EDR Map Findings

The subject property is located at 211 South 1st Street, San Jose, CA 95113. The property is identified by the Assessor's Parcel Number (APN) 25942079. The subject property was listed in the Environmental Records searched under the CUPA Listings, SAN JOSE HAZMAT, HAZNET, RCRA-SQG, FINDS, and ECHO databases.

EDR MAP FINDING SUMMARY								
DATABASE	**SEARCH DISTANCE (MILES)**	**TARGET PROPERTY**	**<1/8**	**1/8-1/4**	**1/4-1/2**	**1/2 - 1**	**>1**	**PLOTTED**
STANDARD ENVIRONMENTAL RECORDS								
Federal NPL site list								
NPL	1.000		0	0	0	0	NR	0
Proposed NPL	1.000		0	0	0	0	NR	0
NPL LIENS	TP		NR	NR	NR	NR	NR	0
Federal Delisted NPL site list								
Delisted NPL	1.000		0	0	0	0	NR	0
Federal CERCLIS list								
SEMS	0.500		0	0	1	NR	NR	1
FEDERAL FACILITY	0.500		0	0	0	NR	NR	0
Federal CERCLIS NFRAP site List								
SEMS-ARCHIVE	0.500		0	1	0	NR	NR	1
Federal RCRA CORRACTS facilities list								
CORRACTS	1.000		0	0	0	0	NR	0
Federal RCRA non-CORRACTS TSD facilities list								
RCRA-TSDF	0.500		0	0	0	NR	NR	0
Federal RCRA generators list								
RCRA-LQG	0.250		0	1	NR	NR	NR	1
RCRA-SQG	0.250	1	3	7	NR	NR	NR	11
RCRA-CESQG	0.250		0	0	NR	NR	NR	0
Federal institutional controls / Engineering controls registries								
US ENG CONTROLS	0.500		0	0	0	NR	NR	0
US INST CONTROL	0.500		0	0	0	NR	NR	0
LUCIS	0.500		0	0	0	NR	NR	0
Federal ERNS list								
ERNS	TP		NR	NR	NR	NR	NR	0
State- and tribal - equivalent NPL								
RESPONSE	1.000		0	0	0	1	NR	1
State- and tribal - equivalent CERCLIS								
ENVIROSTOR	1.000		0	1	2	5	NR	8
State and Tribal landfill and/or ***solid waste disposal site lists***								
SWF/LF	0.500		0	0	0	NR	NR	0

EDR MAP FINDING SUMMARY								
DATABASE	**SEARCH DISTANCE (MILES)**	**TARGET PROPERTY**	**<1/8**	**1/8-1/4**	**1/4-1/2**	**1/2 - 1**	**>1**	**PLOTTED**
State and tribal leaking storage tank lists								
LUST	0.500		6	14	38	NR	NR	58
SLIC	0.500		2	4	12	NR	NR	18
INDIAN LUST	0.500		0	0	0	NR	NR	0
HIST LUST	0.500		3	9	23	NR	NR	35
State and tribal registered storage tank lists								
UST	0.250		1	0	NR	NR	NR	1
AST	0.250		3	3	NR	NR	NR	6
INDIAN UST	0.250		0	0	NR	NR	NR	0
FEMA UST	0.250		0	0	NR	NR	NR	0
State and tribal voluntary cleanup sites								
VCP	0.500		0	0	1	NR	NR	1
INDIAN VCP	0.500		0	0	0	NR	NR	0
State and tribal Brownfields Sites								
Brownfields	0.500		0	1	0	NR	NR	1
ADDITIONAL ENVIRONMENTAL RECORDS								
Local Brownfield lists								
US BROWNFIELDS	0.500		0	0	0	NR	NR	0
Local Lists of Landfill / Solid Waste Disposal Sites								
ODI	0.500		0	0	0	NR	NR	0
DEBRIS REGION 9	0.500		0	0	0	NR	NR	0
WMUDS/SWAT	0.500		0	0	0	NR	NR	0
SWRCY	1.000		0	0	0	0	NR	0
HAULERS	TP		NR	NR	NR	NR	NR	0
INDIAN ODI	0.500		0	0	0	NR	NR	0
Local Lists of Hazardous waste / Contaminated Sites								
US CDL	TP		NR	NR	NR	NR	NR	0
HIST Cal-Sites	1.000		0	0	0	1	NR	1
SCH	0.250		0	0	NR	NR	NR	0
Toxic Pits	1.000		0	0	0	0	NR	0
CDL	TP		NR	NR	NR	NR	NR	0
US HIST CDL	TP		NR	NR	NR	NR	NR	0
Local Lists of Registered Storage Tanks								
CA FID UST	0.250		0	0	NR	NR	NR	0
HIST UST	0.250		0	2	NR	NR	NR	2
SWEEPS UST	0.250		1	1	NR	NR	NR	2
Local Land Records								
LIENS 2	TP		NR	NR	NR	NR	NR	0

EDR MAP FINDING SUMMARY								
DATABASE	**SEARCH DISTANCE (MILES)**	**TARGET PROPERTY**	**<1/8**	**1/8-1/4**	**1/4-1/2**	**1/2 - 1**	**>1**	**PLOTTED**
LIENS	TP		NR	NR	NR	NR	NR	0
DEED	0.500		0	0	2	NR	NR	2
Records of Emergency Release Reports								
HMIRS	TP		NR	NR	NR	NR	NR	0
CHMIRS	TP		NR	NR	NR	NR	NR	0
LDS	TP		NR	NR	NR	NR	NR	0
MCS	TP		NR	NR	NR	NR	NR	0
SPILLS 90	TP		NR	NR	NR	NR	NR	0
Other Ascertainable Records								
RCRA NonGen / NLR	0.250		1	1	NR	NR	NR	2
DOT OPS	TP		NR	NR	NR	NR	NR	0
DOD	1.000		0	0	0	0	NR	0
FUDS	1.000		0	0	0	0	NR	0
CONSENT	1.000		0	0	0	0	NR	0
ROD	1.000		0	0	0	0	NR	0
UMTRA	0.500		0	0	0	NR	NR	0
US MINES	0.250		0	0	NR	NR	NR	0
TRIS	TP		NR	NR	NR	NR	NR	0
TSCA	TP		NR	NR	NR	NR	NR	0
FTTS	TP		NR	NR	NR	NR	NR	0
HIST FTTS	TP		NR	NR	NR	NR	NR	0
SSTS	TP		NR	NR	NR	NR	NR	0
ICIS	TP		NR	NR	NR	NR	NR	0
PADS	TP		NR	NR	NR	NR	NR	0
MLTS	TP		NR	NR	NR	NR	NR	0
RADINFO	TP		NR	NR	NR	NR	NR	0
FINDS	TP	1	NR	NR	NR	NR	NR	1
RAATS	TP		NR	NR	NR	NR	NR	0
RMP	TP		NR	NR	NR	NR	NR	0
CA BOND EXP. PLAN	1.000		0	0	0	0	NR	0
UIC	TP		NR	NR	NR	NR	NR	0
NPDES	TP		NR	NR	NR	NR	NR	0
Cortese	0.500		0	0	0	0	NR	0
HIST CORTESE	0.500		2	5	23	NR	NR	30
CUPA Listings	0.250	1	12	21	NR	NR	NR	34
Notify 65	1.000		0	0	0	2	NR	2
DRYCLEANERS	0.250		0	0	NR	NR	NR	0
WIP	0.250		0	0	NR	NR	NR	0

EDR MAP FINDING SUMMARY								
DATABASE	**SEARCH DISTANCE (MILES)**	**TARGET PROPERTY**	**<1/8**	**1/8-1/4**	**1/4-1/2**	**1/2 - 1**	**>1**	**PLOTTED**
ENF	TP		NR	NR	NR	NR	NR	0
SAN JOSE HAZMAT	0.250	1	15	25	NR	NR	NR	41
HAZNET	TP	4	NR	NR	NR	NR	NR	4
EMI	TP		NR	NR	NR	NR	NR	0
INDIAN RESERV	1.000		0	0	0	0	NR	0
SCRD DRYCLEANERS	0.500		0	0	0	NR	NR	0
MWMP	0.250		0	0	NR	NR	NR	0
COAL ASH DOE	TP		NR	NR	NR	NR	NR	0
COAL ASH EPA	0.500		0	0	0	NR	NR	0
HWT	0.250		0	0	NR	NR	NR	0
HWP	1.000		0	0	0	0	NR	0
Financial Assurance	TP		NR	NR	NR	NR	NR	0
LEAD SMELTERS	TP		NR	NR	NR	NR	NR	0
2020 COR ACTION	0.250		0	0	NR	NR	NR	0
US AIRS	TP		NR	NR	NR	NR	NR	0
PRP	TP		NR	NR	NR	NR	NR	0
WDS	TP		NR	NR	NR	NR	NR	0
EPA WATCH LIST	TP		NR	NR	NR	NR	NR	0
US FIN ASSUR	TP		NR	NR	NR	NR	NR	0
PCB TRANSFORMER	TP		NR	NR	NR	NR	NR	0
PROC	0.500		0	0	0	NR	NR	0
ECHO	TP	1	NR	NR	NR	NR	NR	1
EDR HIGH RISK HISTORICAL RECORDS								
EDR Exclusive Records								
EDR MGP	1.000		0	1	0	1	NR	2
EDR US Hist Auto Stat	0.125		14	NR	NR	NR	NR	14
EDR US Hist Cleaners	0.125		7	NR	NR	NR	NR	7
EDR RECOVERED GOVERMENT ARCHIVES								
Exclusive Recovered Govt. Archives								
RGA LUST	TP		NR	NR	NR	NR	NR	0
RGA LF	TP		NR	NR	NR	NR	NR	0
NOTES:								
TP = Target Property								
NR = Not Requested at this Search Distance								
Sites may be listed in more than one database								

For the full name, description, and the date each of the databases were last updated, please refer to the Government Record section of the EDR® Report.

4.2 Subject Site

Reports the site was listed in six databases under three different names.

Four Points Sheraton Downtown San Jose:

CUPA Listing: PE#: BP-1, HMBP Facility, 1-3 chemicals.
SAN JOSE HAZMAT: File Number 410123, Class: Auto Wrecking/Misc. Simple Facility.

Hotel Montgomery:

RCRA-SQG: No Violations.
FINDS: Registry ID: 110013378512
ECHO: Envid: 1106805596, Registry ID: 110013378512.

HAZNET.			
Year	**Waste Category**	**Disposal**	**Tons**
2004	Other inorganic solid waste	Treatment, Tank	0.5
2004	Paint Sludge	Treatment, Tank	1.62
2002	Other inorganic solid waste	Treatment, Tank	0.25
2002	Paint Sludge	Treatment, Tank	4.5

City of San Jose/Redev Agency: HAZNET.

HAZNET.			
Year	**Waste Category**	**Disposal**	**Tons**
2000	Contaminated Soil from Site clean-up.	Disposal, Landfill	15.17
1999	Asbestos containing waste	Disposal, Landfill	0.0842
1999	Other organic solids	Transfer Station	3.3172
1999	Other organic solids	Transfer station	0.8428
1999	Polychlorinated biphenyls and material containing PCBs	Disposal, Landfill	0.3504
1999	Asbestos Containing Waste	Disposal, Landfill	110.4068

4.3 Surrounding Properties

A total of one hundred and ninety nine (199) sites were found in the EDR database search; these sites were reviewed. feet of the subject site. Two adjacent sites were listed in the database are discussed below. One (1) ENVIROSTOR case is located within 0.2 miles of the subject site. The case is listed as case closed, no contamination found. Ten (10) LUST cases are located within 0.2 miles of the subject site. Of those 10 LUST sites, all ten are listed as case closed. Four (4) SLIC cases are located within 0.2 miles of the subject site. Of those four SLIC sites, one is listed as case closed. The other three are discussed below:

Casa Del Pueblo/Garden City Implement & Vehicle Co is located at 200 South Market Street (Adjacent property to the west) and is listed under the EDR Hist Auto, CUPA Listings, and SAN JOSE HAZMAT databases.

EDR His Auto Stat: Year: 1922, Gas and Gasoline Engines.

SAN JOSE HAZMAT: File Num: 402790, Auto Wrecking/Misc. Simple Facility.

ROBERT F. PECKMAN FED is located at 280 South 1st Street (adjacent property to the east) and is listed under the UST, CUPA Listings, and SAN JOSE HAZMAT databases.

UST: Facility ID: 43-000-257394.

CUPA Listings: Underground Storage Tank Program Record, Hazmat Storage & HMBP facility, 1-3 Chemicals, Generates < 10 Gallons/year.

SAN JOSE HAZMT: Misc. Complex firms and labs.

SAN JOSE CONVENTION CENTER is listed at South Market Street (306' to the south of the subject site). The Facility Status is Open - Site Assessment as of 2/15/2005. Potential Media Affected: Other Groundwater (uses other than drinking water) and the potential contaminants of concern is Solvents, Lead, Gasoline. Site History: This site is a city block which consisted of multiple parcels and that has been redeveloped into an annex of the San Jose Convention Center. The site contains a permanent tent structure. There is groundwater polluted with gasoline and diesel beneath a portion of the site.

VALLEY TITLE COMPANY is listed at 300 South First Street (441' to the Southeast of the subject site). The facility status is Open- Inactive as of 11/19/2015. Potential Media Affected: Soil and the potential contaminants of concern is other solvent or non-petroleum hydrocarbon, total petroleum hydrocarbons (TPH). Site History: Underground heating oil tank located within the basement of the building. In 1992, a water main/line ruptured near this building and flooded the basement. The flooding caused the product to come out of the tank. The tank was taken out of service and the tank was left in place. Subsurface investigation conducted in 2010 found soil and groundwater contamination. The UST will be property closed in place.

HEART OF CITY - Block 3 is listed at 100 South Second Street (845' to the north of the subject site). Facility status is Open-Inactive as of 9/15/2015. Potential Media Affected: Other Groundwater (uses other than drinking water) and the potential contaminants of concern is Petroleum - Automotive gasoline, Solvents, Stoddard solvent/ Mineral Spirits/ Distillates. Site History: Development of the site is in two phases. Phase I complete. About one half of the site is included in Phase 1. Phase 1 was excavated to 30-40 feet and dewatered during construction. Contaminated soil and groundwater were handled in accordance with approved RAP. an NFA (no further action) letter was issued for the Phase 1 portion of the site. Phase 2 is currently a parking lot. A RAP was being developed for Phase 2 prior to the elimination of the redevelopment agency. Currently the site R.P. for the Phase 2 portion of the site is the Successor Agency to the San Jose Redevelopment Agency.

4.4 Orphan Properties

Six (6) Orphan Sites were reviewed. Of the six sites listed, two sites were within the searched radius of the subject property. The sites are discussed below:

FACILITY NAME	DISTANCE(MI.) & DIRECTION	DATABASE	COMMENTS
Pacific West Communities	0.9, SW	SLIC	Open - Active as of 5/24/2016.
PG&E Gas Plant, San Jose	0.4, NE	SEMS-ARCHIVE	No information.

4.5 Physical Setting Sources

According to the most recent USGS Topographic map covering to subject property and vicinity, the subject site is relatively level and lies at approximately 94 feet above sea-level. The regional topography slopes to the northwest.

According to EDR GEOCHECK the site is mapped as a Loam soils with a Hydrologic Group Classification of Class B. Class B is defined as soils with moderate infiltration rates. Deep and moderately deep, moderately well and well drained soils with moderately coarse textures. The soils have a moderate corrosion potential versus uncoated steel. No groundwater well depth was listed in the EDR GEOCHECK within one mile of the site.

4.6 Sanborn Insurance Maps

An attempt was made by EDR to obtain Sanborn Insurance Company maps for the period covering the years 1860 through the present in order to determine what types of activities were conducted on the subject property and on adjoining properties. Six Sanborn maps were found.

DATE	MAP DESCRIPTION
1884	Subject Site: The subject site is listed part of a industrial site which extends to Market Street to the west and to East San Carlos Street to the south. the north portion of the subject site is listed as Wood Yard with several small buildings located on the site. North: San Jose Foundry. East: Carriage Shop.
1891	Subject Site: The north portion of the subject site is listed as Wood and Coal Yard. Two dwellings and a photo galley are listed south of the wood and coal yard. North: San Jose Foundry. South: Bowling Alley, Dwellings, Industrial. East: Stores. West: Dwelling and industrial.
1915	Subject Site: Hotel, Cleaning and Dyeing Shop on the south portion of the subject site and a Furniture Store on the north portion of the subject site. North: Montgomery Hotel. West: Auditorium - Skating Rink. South: Vacant/Cement Walkway. East: Stores.
1950	Subject Site: California Hotel, Stores. North: Montgomery Hotel. West: Auto Garage and State Theatre. South: Store and Concrete walkway. East: Stores.
1969	Subject Site: California Hotel.

	North: Stores and Montgomery Hotel. West: Auto Body Repair (metal spray booth) and Car Garage. South: Stores. East: Stores and Hotel.
1984	Subject Site: Parking. North: Offices. West: Casa Del Pueblo Apts for the Elderly. South: Parking. East: Federal Courts Building.

4.7 Historical Aerial Photographs

Aerial photographs of the subject property provided by USGS were reviewed as part of this investigation.

Subject Site:

From 1939 to 1974 the subject site was developed and consisted of five separate buildings along 1st Street. By 1982, the property is a asphalt parking lot and by 2005, the Montgomery Hotel was moved onto the subject site (previously on the property to the north). The hotel appear similar from 2005 to 2012 as it does today.

Surrounding Properties:

North: In 1939, the Montgomery Hotel is existing north of the subject site. From 1939 to 1998 the Hotel was located north of the subject site. By 2005 the Montgomery Hotel was moved to the subject site location and a large multi-story addition to the Fairmont Hotel with Stores and Restaurants was built on its previous location and extending to the northwest.

West: The property to the west was a developed building since 1939 to 1974, by 1982, the property was redeveloped into a multi-story office building that is existing today.

South: From 1939 to 1974 the properties to the south consisted of Stores along 1st Street. By 1982, the properties to the south are asphalt parking lot and multi-story office building. By 2005, the office building is no longer existing and in 2009 was added to the asphalt parking lot.

East: From 1939 to 1974 the properties to the south consisted of Stores along 1st Street. By 1982, the property to the east was redeveloped into a Federal Building that is existing today.

These photos are included in the Appendix.

4.8 Historical Topographic Maps

Topographic maps of the subject property provided by USGS were reviewed as part of this investigation.

DATE	MAP DESCRIPTION
1889-1899	Topography flows to the northwest toward Guadalupe River. Subject site is located in Downtown San Jose which is developed.
1953	City Hall is listed in the area of the subject site. San Jose State College is listed three blocks to the east northeast of the subject site.
1961	Market Street to the southwest appears as it does today.
1968-1980	The subject site list mapped as developed.
2012	Current Topographic Map.

These maps are included in the Appendix.

4.9 City Directories

A search of local historical city directories was conducted by EDR for the subject property. The review included directories in five year intervals from 1920 to 2006 (as available).

- Subject site: 211 South 1st Street.

DATE	LISTED USES.
2013	Four Points by Sheraton San Jose Downtown, Lodgenet, Paragon Restaurant & Bar.
2008	Paragon Restaurant & Bar.
2000	No Current Listing.
1996	DRESS ALTA
1986	Fairmont Hotel San Jose.
1980	K Y A Radio.
1970-1980	Montgomery Apartments.
1930-1966	Montgomery Hotel. OTIS Elevator Co.

No additional records were identified for the subject property based on the address provided. The surrounding properties are listed in detail in the attached Directory Search.

4.10 Building Records

Permits were located for the subject site on the City of San Jose's online permit database (www.sjpermits.org).

DATE OF PERMIT	PERMIT
2000	Seismic Upgrade - 1997 Codes.

1999	Demo Annex of Ext'g Hotel Montgomery & Hotel Move.
1999	New Foundation for Hotel Move.
1992	Interior Alteration - Restaurant.

Based on the aerial photos, topographic maps of the site and the assessor records, the subject properties' building was originally constructed in 1911 and renovated between 1999 and 2004.

5.0 SUBJECT PROPERTY RECONNAISSANCE

A visual reconnaissance of the subject property was conducted on Friday, October 14, 2016 by Mr. Paul Robinson. Photographs of the subject property are attached to this report in Appendix.

5.1 Methodology and Limiting Conditions

The periphery of the subject property was inspected. A detailed inspection was conducted of all major site features visible from the public portions of the property.

5.2 Subject Property Reconnaissance

Observations made during the site visit are summarized in the following table:

SUBJECT PROPERTY		SITE VISIT OBSERVATIONS
	Current Use of Property	Hotel
	Evidence of Past Uses of Property?	No past use is identifiable.
	Potable Water Source	City Water
	Sewage Disposal Source	City Sewer
	Odors?	No odors were identified
	Asbestos or Lead Material	No Asbestos Containing Material or Lead paint was observed.
	Electric or hydraulic equipment likely to contain PCBs?	None was observed
	Pools of Liquid?	None was observed
	Storage tanks?	None was observed
	Drums or other containers?	Non-hazardous cleaning chemicals.
EXTERIOR OBSERVATIONS		
	Pits, Ponds, Lagoons?	No ponds were observed
	Stress or Dead vegetation	No Stress or dead vegetation was observed.
	Stained soil or pavement?	None was observed

	Solid waste?	No solid waste was observed
	Waste water discharge?	No waste water was observed
	Wells or septic systems?	No nearby wells and septic systems were observed.
VICINITY OBSERVATIONS		
	Topography of property and vicinity	Relatively level
	Current use of adjoining properties	WEST: Office Building NORTH: Shopping Center and Hotel. EAST: Government Office Building. SOUTH: Public Parking Lot.
	Evidence of past uses?	None Observed.

5.3 Detailed Observations

Odors - Indoor and Visible Emissions

No unusual smells, obnoxious odors, or visual emissions were observed during the inspection of the subject property.

Asbestos-Containing Material (ACM)

Asbestos-containing building materials were banned in 1978 by the federal government. The building was originally constructed in 1911 and renovated between 1999 and 2004, additionally, according to the EDR Radius Search Report, roughly 110 Tons of Asbestos containing waste was removed from the subject site in 1999 therefore, the potential of Asbestos being present at the subject site is low. No sampling was performed as this was outside the limits of the current contract.

Lead-Based Paint (LBP)

In 1978, the federal government banned the use of lead-based paint in residential applications. The building was originally constructed in 1911 and renovated between 1999 and 2004, therefore, the potential of lead based paint being present at the subject site is high. No sampling was performed as this was outside the limits of the current contract.

Polychlorinated Biphenyl (PCB's)

PCB manufacturing in the United States was discontinued in 1978. Pole-mounted transformers were found in the vicinity of the subject site building, appearing in good condition without any sign of leakage.

Pools of Liquid of Chemicals

No Pools or excessive ponding of liquid or chemicals were observed during the site inspection.

Underground Storage Tank (UST)

The visual inspection of the subject site revealed no evidence of surface or above ground (e.g., fill pipe, vent pipes, fill connections, concrete pads, saw cuts, sumps, spill containment device, leak detection device, etc.) features normally associated with underground storage tanks (UST's).

Aboveground Storage Tank

The visual inspection of the subject site revealed no evidence of surface or above ground (e.g., fill pipe, vent pipes, fill connections, concrete pads, saw cuts, concrete pad, drains in vicinity, etc.) features normally associated with aboveground storage tanks (AST's). Visual observation also includes the inspection to identify any surface markings indicating the existence of aboveground product pipelines. No evidence for the presence of on-site aboveground storage tank was identified.

Fuel Islands

The visual inspection of the subject site revealed no evidence of fuel islands or dispensers either in operation or abandoned.

Hydraulic Hoist Unit

The visual inspection of the subject revealed no presence of underground hydraulic hoist units within the subject site premise.

Hazardous Materials/Petroleum Products Storage & Handling

During the site inspection, no containers storing automotive or industrial batteries, pesticides, paints or chemicals, seemingly exhibiting toxic hazards at the time of site inspection. No significant oil or chemical staining was noticed present around any containers.

No major spills, leakage, or staining were observed throughout the overall building areas and outdoor grounds. Concrete/asphalt pavement surface appeared impermeable where no major cracks or crevices were found in the areas of product storage and handling.

Other Containers

No other containers indicating any sign of environmental concern were observed during the site inspection.

Hazardous Waste Treatment, Storage, Disposal (TSD)

No Storage, treatment, or disposal of hazardous waste was found during the site investigation.

Major Spills, Leaks or Staining

No major spills, leakage, or staining were observed throughout the overall building areas and outdoor grounds. Concrete/asphalt pavement surfaces appeared impermeable where no major cracks or crevices were found in the areas of product storage and handling. There were no major spills around surface drains, pipes, gutters, spouts, or tubes, if any, at the time of site investigation. No staining or surface staining on the bare soil or unpaved lands were identified during the site investigation.

Distress Vegetation

Planters and vegetation in the vicinity of and within the subject site were found well maintained on bare soil or within separate planers in relatively good appearance with no sign of chemical stress or unnatural appearance.

Stockpiled Soils

The site inspection did not reveal any evidence of stockpiled soils on the ground of subject property.

Wastewater Treatment Unit/Clarifier

No underground industrial wastewater treatment facility, i.e., clarifier was observed on the subject property during the site visit.

Storm water drainage system in the close proximity of the subject area did not identify any abnormal accumulation of petroleum or chemical run-off or foreign materials. No unusual blockage of the storm-water control system was observed during the site visual investigation on the outdoor parking lot, roof of subject building, or surface areas.

Solid Waste Disposal

No improper activities of treatment of disposal of hazardous, medical, or toxic wastes are performed on the subject site. Concrete/asphalt pavement surfaces appeared to serve as impermeable structure where no major cracks or crevices were found in the areas of waste disposal and handling, if any.

Wells

The site walk-through did not discover any irrigation wells, injection wells, abandoned wells, groundwater monitoring wells, dry wells septic wells, oil wells, gas wells, domestic water wells, or other monitoring wells on the subject site premise.

The California Department of Conservation Oil and Well Online Mapping program (DOMS WEB MAP) was accessed and the information for the subject site was reviewed. No wells are located on or adjacent to the subject site according to the DOMS Web Map database.

Underground Pipelines

The site inspection did not reveal any evidence of underground pipelines beneath the ground of the subject property, other than public utility lines such as sewer, power, and electric lines, for which public "dig-alert" service would easily identify upon 48-hour telephone notice in advance.

Pits, Ponds, Lagoons

No visible evidence of wetlands, such as pits, ponds, lagoons, or any other water bodies, was observed within the subject property's boundary lines.

Herbicides/Pesticides

No evidence of herbicide or pesticide use on the subject property was observed during the site inspection.

Potential for Soil Gases - Radon

Based on our review of the EPA Region 9 Indoor Radon Program - Radon Potential Map, the subject site is located within a Moderate Potential Zone (Santa Clara County). No interior or exterior radon measurements were performed as part of this report.

6.0 INTERVIEWS

An attempt has been made to obtain historical as well as current information relative to the subject property from several individuals and local agencies. The objective of the interview process is to obtain any information indicating recognized environmental conditions in connection with the subject site.

6.1 Interview with Owner or Site Manager

An Environmental Questionnaire and Disclosure Statement were sent to Mr. Zimmerman and Mr. Khanna, the questionnaire was not completed, however a interview with Mr. Zimmerman at the site indicated that the generator located on the roof the building had not been in use since prior to his arrival at the hotel, 8 years ago.

6.2 Interview with Local Government Officials

County Environmental Health Department

The County of Santa Clara Department of Environmental Health, was contacted as part of the records review of the subject property, two letters were sent and reviewed for the subject site.

- Failure to Electronically Submit a Hazardous Materials Business Plan (HMBP) for Four Points by Sheraton - San Jose, 211 South 1st Street, San Jose, CA 95113.
- Inspection Sheet - dated 4/23/12. Comments: Submit a Complete Hazardous Materials Business Plan. Chemical: Diesel, Max Qty: 60 Gallons.

City Fire - Hazardous Material Department

The City of San Jose Fire Department was contacted as part of the records review of the subject property, seven (7) pages of documents were sent and reviewed for the subject site.

- Hazardous Materials Waste Registration Form (2 pages)
  Diesel Fuel (Generator) Max Qty: 40 Gallons, Container Size: 40 Gallons, Dated: 7/21/2004.
- Roof Plan & Roof Electrical Plan (2 pages)
- Hazardous Material Plan Check (3 pages), Date: May 20, 2003.
  Tank Construction Plan - Date March 11, 2003. GenSet Generator by Sauk Technologies.

GEOTRACKER/ENVIROSTOR Database Review

The GEOTRACKER database and the ENVIROSTOR database were reviewed for any additional information available in regards to the subject property. No additional information was located for the subject site.

San Jose City Clerk

The San Jose City Clerk offices, were contracted in an attempt to locate environmental clean-up documents for the subject site during the years 1999-2004 which were overseen by the now eliminated San Jose Redevelopment Agency. Their offices have not responded as of the date of this report.

Interview with Others

No additional interviews were conducted in this assessment.

7.0 EVALUATIONS

7.1 Findings

1) The subject property consists of one parcel, located at 211 South 1st Street, San Jose, CA 95113. The property is identified by the Assessor's Parcel Number (APN) 25942079. The subject property was listed in the Environmental Records searched under the CUPA Listings, SAN JOSE HAZMAT, HAZNET, RCRA-SQG, FINDS, and ECHO databases.

2) The subject property was part of industrial yard from 1884 to 1891, with the north portions of the site used as wood and coal storage. In 1915 a hotel, furniture shop and cleaning & dyeing shop are mapped on the subject site. From 1915 to 1974, the property was used as a hotel and shops. By 1982, the property was redeveloped into a asphalt parking lot. From 1999 to 2004, the property was redeveloped with a foundation system for the Montgomery Hotel to be move to this location from its former location north of the subject site. In 2013, the Montgomery Hotel was bought by Khanna Enterprises and renamed Four Points by Sheraton.

3) Listed under the HAZNET database, the site in 1999-2000 had Approximately 15 tons of contaminated soil and 0.35 tons of Polychlorinated biphenyls and material containing PCBs were removed from the site.

4) The site inspection did not observe any visible recognized environmental conditions related to the subject property.

5) Based on the aerial photos and topographic maps of the site, as well as the assessor records, the subject properties' building was originally located on the property to the north and was constructed in 1911. The Hotel was renovated between 1999 and 2004 when it was moved to its present location on the subject site.

6) EDR Radius Report Findings.

EDR reports one (1) SEMS site within the searched parameters of the subject property.
EDR reports one (1) SEMS-ARCHIVE site within the searched parameters of the subject property.
EDR reports one (1) RCRA-LQG site within the searched parameters of the subject property.
EDR reports eleven (11) RCRA-RQG sites within the searched parameters of the subject property.
EDR reports one (1) RESPONSE site within the searched parameters of the subject property.
EDR reports eight (8) ENVIROSTOR sites within the searched parameters of the subject property.
EDR reports fifty eight (58) LUST sites within the searched parameters of the subject property.

EDR reports eighteen (18) SLIC sites within the searched parameters of the subject property.
EDR reports thirty five (35) HIST LUST sites within the searched parameters of the subject property.
EDR reports one (1) UST site within the searched parameters of the subject property.
EDR report six (6) AST sites within the searched parameters of the subject property.
EDR report one (1) VCP site within the searched parameters of the subject property.
EDR reports one (1) BROWNFIELDS site within the searched parameters of the subject property.
EDR reports one (1) HIST-Cal Sites site within the searched parameters of the subject property.
EDR reports two (2) HIST UST sites within the searched parameters of the subject property.
EDR reports two (2) SWEEPS UST sites within the searched parameters of the subject property.
EDR reports two (2) DEED sites within the searched parameters of the subject property.
EDR reports one (1) FINDS site within the searched parameters of the subject property.
EDR reports thirty four (34) CUPA Listings sites within the searched parameters of the subject property.
EDR reports four (4) HAZNET sites within the searched parameters of the subject property.
EDR reports thirty (30) HIST CORTESE sites within the searched parameters of the subject property.
EDR reports two (2) Notify 65 sites within the searched parameters of the subject property.
EDR reports forty one (41) SAN JOSE HAZMAT sites within the searched parameters of the subject property.
EDR reports one (1) ECHO sites within the searched parameters of the subject property.
EDR reports two (2) EDR MGP sites within the searched parameters of the subject property.
EDR reports fourteen (14) EDR Hist Auto sites within the searched parameters of the subject property.
EDR reports seven (7) EDR Hist Cleaner sites within the searched parameters of the subject property.
Six (6) Orphan Sites were reviewed. Of the six sites listed, two sites were within the searched radius of the subject property.

7.2 Opinion

7) The subject property was part of industrial yard from 1884 to 1891 with the north portions of the site used as wood and coal storage. In 1915 a hotel, furniture shop and cleaning & Dyeing shop are mapped on the subject site. From 1915 to 1974 the property was used as a hotel and shops. By 1982, the property was redeveloped into a asphalt parking lot. From 1999 to 2004, the property was redeveloped with a foundation system for the Montgomery Hotel to be move to this location from its former location north of the subject site. In 2013, the Montgomery Hotel was bought by Khanna Enterprises and renamed Four Points by Sheraton.

8) According to the HAZNET database, the subject site had approximately 15 tons of contaminated soil and 0.35 tons of Polychlorinated biphenyls and material containing PCBs were removed from the site. This would be considered a **Historical Recognized Environmental Condition (HREC)**. The work was done under the oversight of the San Jose Redevelopment Agency which as of 2011 no longer exists and was replaced with the San Jose Redevelopment Successor Agency. No records were located that document the removal of the contaminated soil or material containing PCBs.

9) The site inspection did not observe any visible recognized environmental conditions related to the subject property.

10) The cases listed in the EDR report for the surrounding properties are not anticipated to impact the subject property at this time, based on the type of listings, distance to the subject property, and additional information located in Geotracker and EnviroStor databases.

7.3 Conclusions

11) We have performed a Phase 1 Environmental Site Assessment in conformance with the scope and limitations of ASTM Practice E1527-13 for the subject property, which consists of one parcel, located at 211 South 1st Street, San Jose, CA 95113. The property is identified by the Assessor's Parcel Number (APN) 25942079. The subject property was listed in the Environmental Records searched under the CUPA Listings, SAN JOSE HAZMAT, HAZNET, RCRA-SQG, FINDS, and ECHO databases. Any exceptions to, or deletions from, this practice are described in the Limitations Section of this report. This assessment has revealed no evidence of recognized environmental conditions in connection with the subject property, except the following:
    - **Approximately 15 tons of contaminated soil and 0.35 tons of Polychlorinated biphenyls and material containing PCBs were removed from the site.**
    - **The north portion of the subject site was used to store coal in the 1890s.**

7.4 References

- Environmental Data resources, Inc (EDR) Report
- ASTM Standard E1527-13 - Phase 1 Standard
- U.S. Geological Survey Topographic Maps

7.5 Professional Signature

According to Code of Federal Regulations CFR - Title 40 §312.10, Environmental Professional is defined as:

"(1) a person who possess sufficient specific education, training, and experience necessary to exercise professional judgment to develop opinions and conclusions regarding conditions indicative of releases or threatened releases (see §312.1(c)) on, at, in, or to a property, sufficient to meet the objectives and performance factors in §312.20(e) and (f).

(2) Such a person must:

(i) hold a current professional engineer's or Professional Geologist's license or registration from a state, tribe, or U.S. territory (or the Commonwealth of Puerto Rico) and have the equivalent of three (3) years of full-time relevant experience; or

(ii) Be licensed or certified by the federal government, a state, tribe, or U.S. territory (or the Commonwealth of Puerto Rico) to perform environmental inquiries as defined in §312.21 and have the equivalent of three (3) years of full-time relevant experience; or

(iii) Have a Baccalaureate or higher degree from an accredited institution of higher education in a discipline of engineering or science and the equivalent of five (5) years of full-time relevant experience; or

(iv) Have the equivalent of ten (10) years of full-time relevant experience".

We declare to the best of our professional knowledge and belief, we have met the definition of Environmental Professional as defined in §312.10 of 40 CFR 312. We have the specific qualifications based on education, training, and experience to assess a property of the nature, history, and setting of the subject property. We have developed and performed the all appropriate inquiries in conformance with the standards and practices set forth in 40 CFR 312.

It has been a pleasure to be of service. If any questions arise, please contact our office.

Sincerely,

Paul J. Robinson
Environmental Professional
Priority One Environmental, Inc.

8.0 Non-Scope Services

No additional services as listed in the ASTM Standard 1527-13 have been requested in writing and placed under contract in regards to this assessment. Including, but not limited to Asbestos testing of material at the site, and drug lab uses of the site.

9.0 Appendix

- 9.1 Photographs of subject site.
- 9.2 Site Figures: Site Vicinity Map, Site Topographic Map, Site Parcel Map.
- 9.3 EDR Sanborn Map Search.
- 9.4 EDR Topographic Map Package.
- 9.5 EDR Historical Aerial Photographic Package.
- 9.6 EDR Radius Report.
- 9.7 EDR City Directory Search.
- 9.8 Local Agency Records (If any were found and reviewed).
- 9.9 Professional Qualifications (Resume).

9.1 PHOTOS OF SUBJECT SITE

Photo #1: View of Subject site.

Photo #2: View of Lobby.



Photo #3: View of restaurant on first floor of subject site.



Photo #4: View of patio area on north portion of subject site.

Photo #5: View of parking area on northeast portion of subject site.



Photo #6: View of wash area in maintenance and storage area of 1st floor.



Photo #7: View of unused Generator on roof of subject site.

Photo #8: View of roof below Generator. Note: Water from Air Conditioning unit.

Photo #9: View of Federal Courts building to the east of the subject site.

Photo #10: View of parking lot to the south of the subject site.

Photo #11: View looking north toward adjacent hotel tower from northeast corner of subject site.



Photo #12: View of back side of subject hotel (yellow building) and adjacent office building.

Figure 1 - Vicinity Map

PRIORITY ONE ENVIRONMENTAL
LOS ANGELES - TULSA - CLEVELAND
19528 VENTURA BOULEVARD, # 268, LOS ANGELES, CALIFORNIA 91356
V/F (800) 704-4193 WWW.PRIORITY1ENVIRONMENTAL.COM

N
W E
S

FIGURE 1

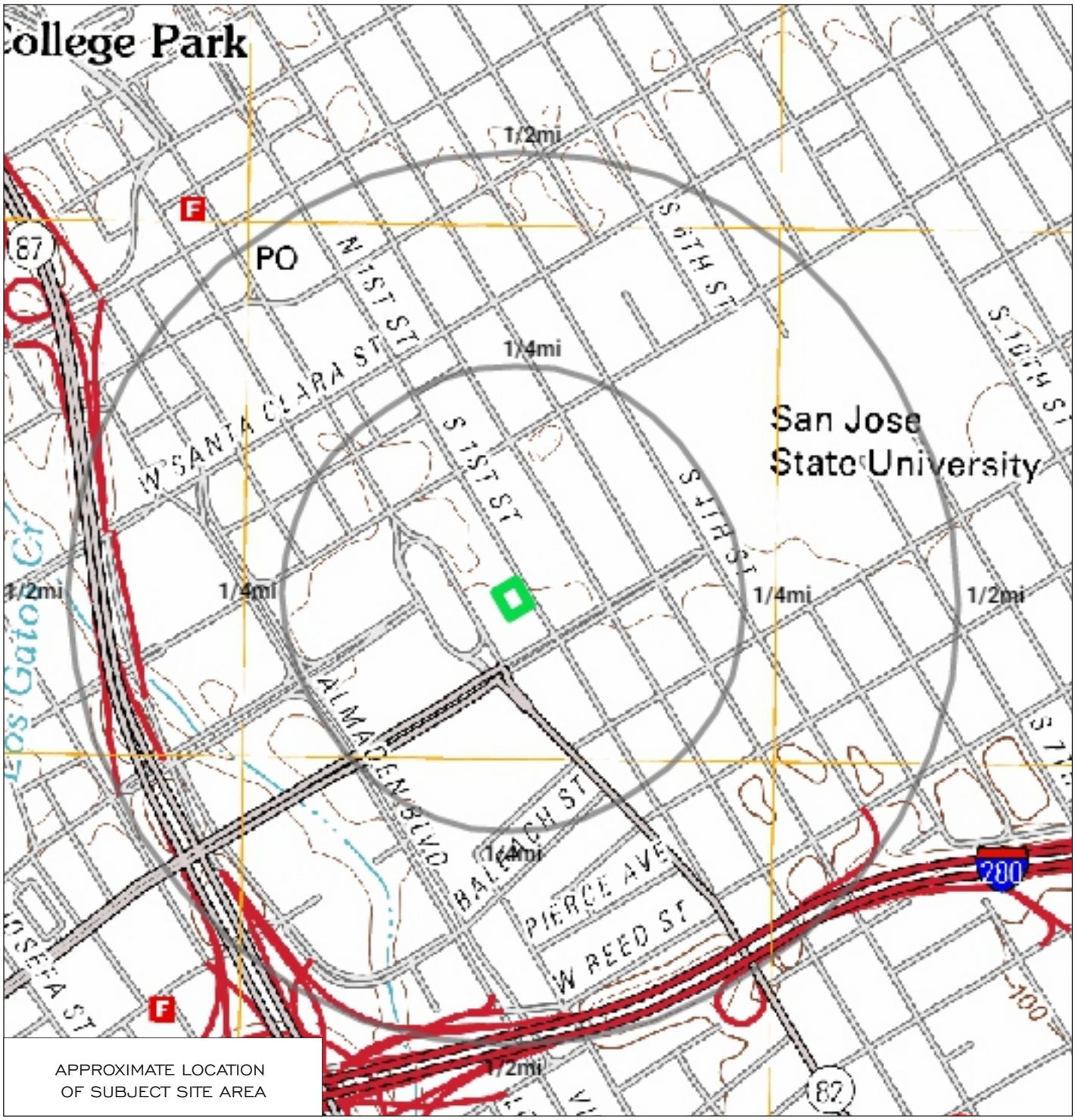

Figure 2 - Topo Map

PRIORITY ONE ENVIRONMENTAL
LOS ANGELES - TULSA - CLEVELAND
19528 VENTURA BOULEVARD, # 268, LOS ANGELES, CALIFORNIA 91356
V/F (800) 704-4193 WWW.PRIORITY1ENVIRONMENTAL.COM

N
W E
S

FIGURE 2

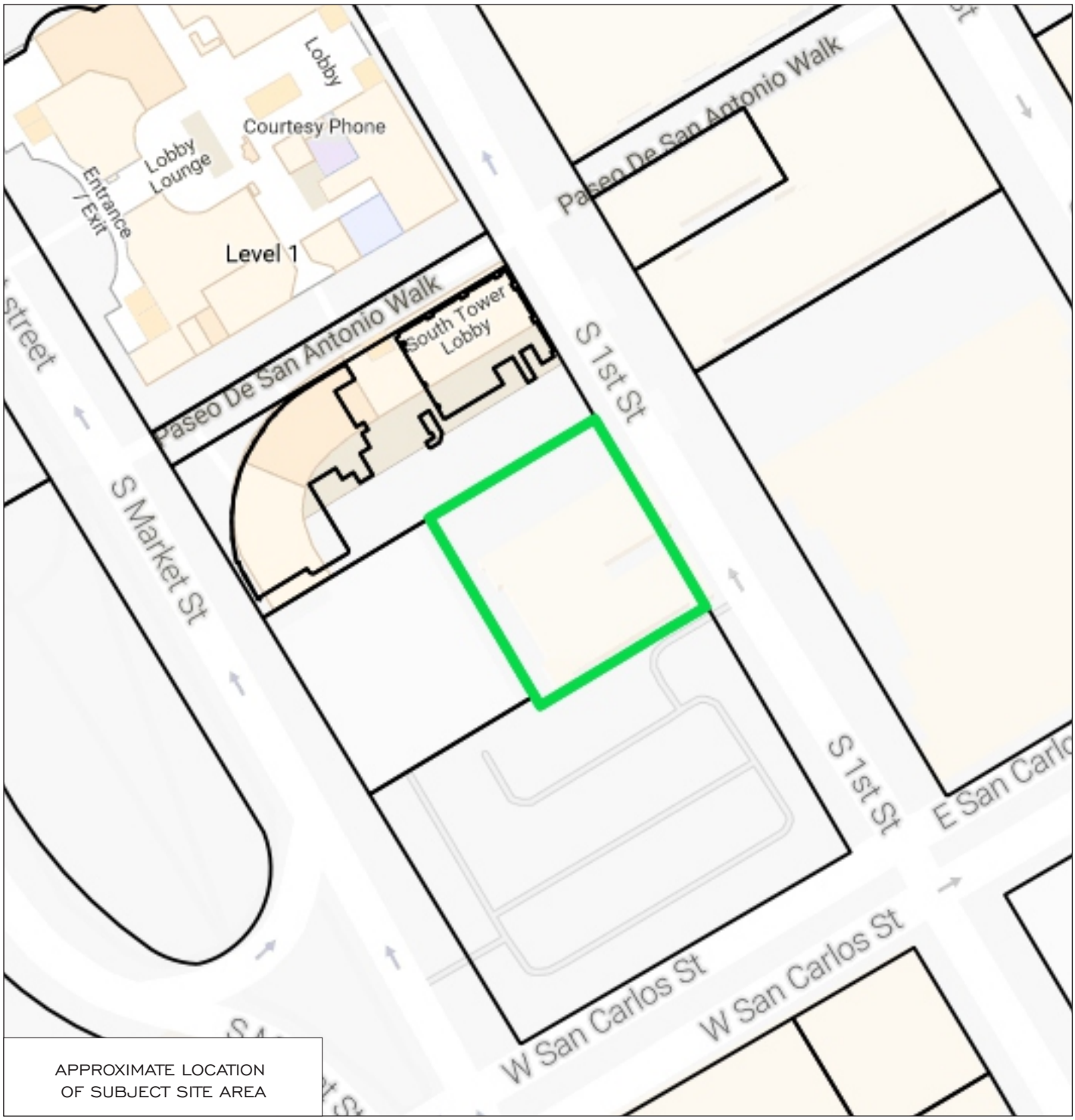

Figure 3 - Parcel Map

PRIORITY ONE ENVIRONMENTAL
LOS ANGELES - TULSA - CLEVELAND
19528 VENTURA BOULEVARD, # 268, LOS ANGELES, CALIFORNIA 91356
V/F (800) 704-4193 WWW.PRIORITY1ENVIRONMENTAL.COM

N
W E
S

P1E-16-09-012

211 South 1st Street

San Jose, CA 95113

Inquiry Number: 4742864.3

October 04, 2016

Certified Sanborn® Map Report

6 Armstrong Road, 4th floor
Shelton, CT 06484
Toll Free: 800.352.0050
www.edrnet.com

Certified Sanborn® Map Report

10/04/16

Site Name:	Client Name:
P1E-16-09-012	Priority One Environmental, Inc.
211 South 1st Street	6932 Lindley Ave # 6932
San Jose, CA 95113	Reseda, CA 91335
EDR Inquiry # 4742864.3	Contact: Paul Robinson

The Sanborn Library has been searched by EDR and maps covering the target property location as provided by Priority One Environmental, Inc. were identified for the years listed below. The Sanborn Library is the largest, most complete collection of fire insurance maps. The collection includes maps from Sanborn, Bromley, Perris & Browne, Hopkins, Barlow, and others. Only Environmental Data Resources Inc. (EDR) is authorized to grant rights for commercial reproduction of maps by the Sanborn Library LLC, the copyright holder for the collection. Results can be authenticated by visiting www.edrnet.com/sanborn.

The Sanborn Library is continually enhanced with newly identified map archives. This report accesses all maps in the collection as of the day this report was generated.

Certified Sanborn Results:

Certification # 6006-4E29-BC3E

PO # P1E-16-09-012

Project P1E-16-09-012

Maps Provided:

1984
1969
1950
1915
1891
1884

Sanborn® Library search results

Certification #: 6006-4E29-BC3E

The Sanborn Library includes more than 1.2 million fire insurance maps from Sanborn, Bromley, Perris & Browne, Hopkins, Barlow and others which track historical property usage in approximately 12,000 American cities and towns. Collections searched:

- ✔ Library of Congress
- ✔ University Publications of America
- ✔ EDR Private Collection

The Sanborn Library LLC Since 1866™

Limited Permission To Make Copies

Priority One Environmental, Inc. (the client) is permitted to make up to FIVE photocopies of this Sanborn Map transmittal and each fire insurance map accompanying this report solely for the limited use of its customer. No one other than the client is authorized to make copies. Upon request made directly to an EDR Account Executive, the client may be permitted to make a limited number of additional photocopies. This permission is conditioned upon compliance by the client, its customer and their agents with EDR's copyright policy; a copy of which is available upon request.

Disclaimer - Copyright and Trademark Notice

This Report contains certain information obtained from a variety of public and other sources reasonably available to Environmental Data Resources, Inc. It cannot be concluded from this Report that coverage information for the target and surrounding properties does not exist from other sources. NO WARRANTY EXPRESSED OR IMPLIED, IS MADE WHATSOEVER IN CONNECTION WITH THIS REPORT. ENVIRONMENTAL DATA RESOURCES, INC. SPECIFICALLY DISCLAIMS THE MAKING OF ANY SUCH WARRANTIES, INCLUDING WITHOUT LIMITATION, MERCHANTABILITY OR FITNESS FOR A PARTICULAR USE OR PURPOSE. ALL RISK IS ASSUMED BY THE USER. IN NO EVENT SHALL ENVIRONMENTAL DATA RESOURCES, INC. BE LIABLE TO ANYONE, WHETHER ARISING OUT OF ERRORS OR OMISSIONS, NEGLIGENCE, ACCIDENT OR ANY OTHER CAUSE, FOR ANY LOSS OF DAMAGE, INCLUDING, WITHOUT LIMITATION, SPECIAL, INCIDENTAL, CONSEQUENTIAL, OR EXEMPLARY DAMAGES. ANY LIABILITY ON THE PART OF ENVIRONMENTAL DATA RESOURCES, INC. IS STRICTLY LIMITED TO A REFUND OF THE AMOUNT PAID FOR THIS REPORT. Purchaser accepts this Report "AS IS". Any analyses, estimates, ratings, environmental risk levels or risk codes provided in this Report are provided for illustrative purposes only, and are not intended to provide, nor should they be interpreted as providing any facts regarding, or prediction or forecast of, any environmental risk for any property. Only a Phase I Environmental Site Assessment performed by an environmental professional can provide information regarding the environmental risk for any property. Additionally, the information provided in this Report is not to be construed as legal advice.

Copyright 2016 by Environmental Data Resources, Inc. All rights reserved. Reproduction in any media or format, in whole or in part, of any report or map of Environmental Data Resources, Inc., or its affiliates, is prohibited without prior written permission.

EDR and its logos (including Sanborn and Sanborn Map) are trademarks of Environmental Data Resources, Inc. or its affiliates. All other trademarks used herein are the property of their respective owners.

Sanborn Sheet Key

This Certified Sanborn Map Report is based upon the following Sanborn Fire Insurance map sheets.

1984 Source Sheets


Volume 1, Sheet 65
1984


Volume 1, Sheet 66
1984


Volume 1, Sheet 67
1984


Volume 1, Sheet 89
1984

Volume 1, Sheet 90
1984

Volume 1, Sheet 91
1984

1969 Source Sheets

Volume 1, Sheet xxxx
1969


Volume 1, Sheet 65
1969

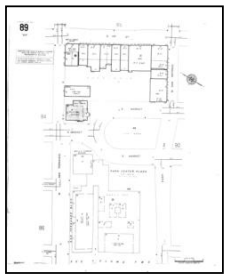
Volume 1, Sheet 89
1969


Volume 1, Sheet 90
1969

Volume 1, Sheet 91
1969


Volume 1, Sheet 66
1969

Sanborn Sheet Key

This Certified Sanborn Map Report is based upon the following Sanborn Fire Insurance map sheets.

1950 Source Sheets


Volume 1, Sheet 65
1950

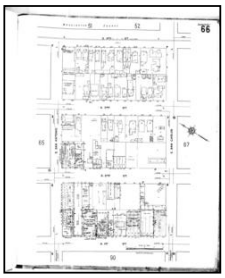
Volume 1, Sheet 66
1950

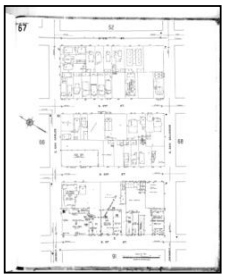
Volume 1, Sheet 67
1950


Volume 1, Sheet 89
1950

Volume 1, Sheet 90
1950

Volume 1, Sheet 91
1950

Volume 1, Sheet xxxx
1950

1915 Source Sheets


Volume 1, Sheet 90
1915

Volume 1, Sheet 91
1915

Volume 1, Sheet xxxx
1915


Volume 1, Sheet 65
1915

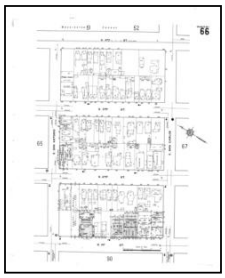
Volume 1, Sheet 66
1915

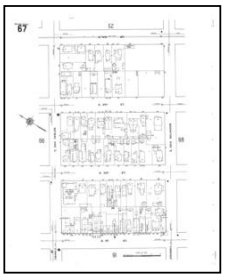
Volume 1, Sheet 67
1915

Volume 1, Sheet 89
1915

Sanborn Sheet Key

This Certified Sanborn Map Report is based upon the following Sanborn Fire Insurance map sheets.

1891 Source Sheets

Volume 1, Sheet 12
1891

Volume 1, Sheet 12
1891



Volume 1, Sheet 19
1891

Volume 2, Sheet 46
1891

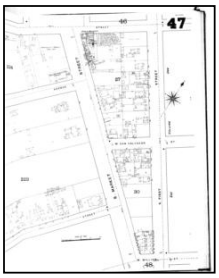

Volume 2, Sheet 47
1891

1884 Source Sheets

Volume 1, Sheet 28
1884



Volume 1, Sheet 29
1884

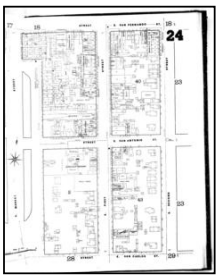

Volume 1, Sheet 24
1884

Certified Sanborn® Map

1984

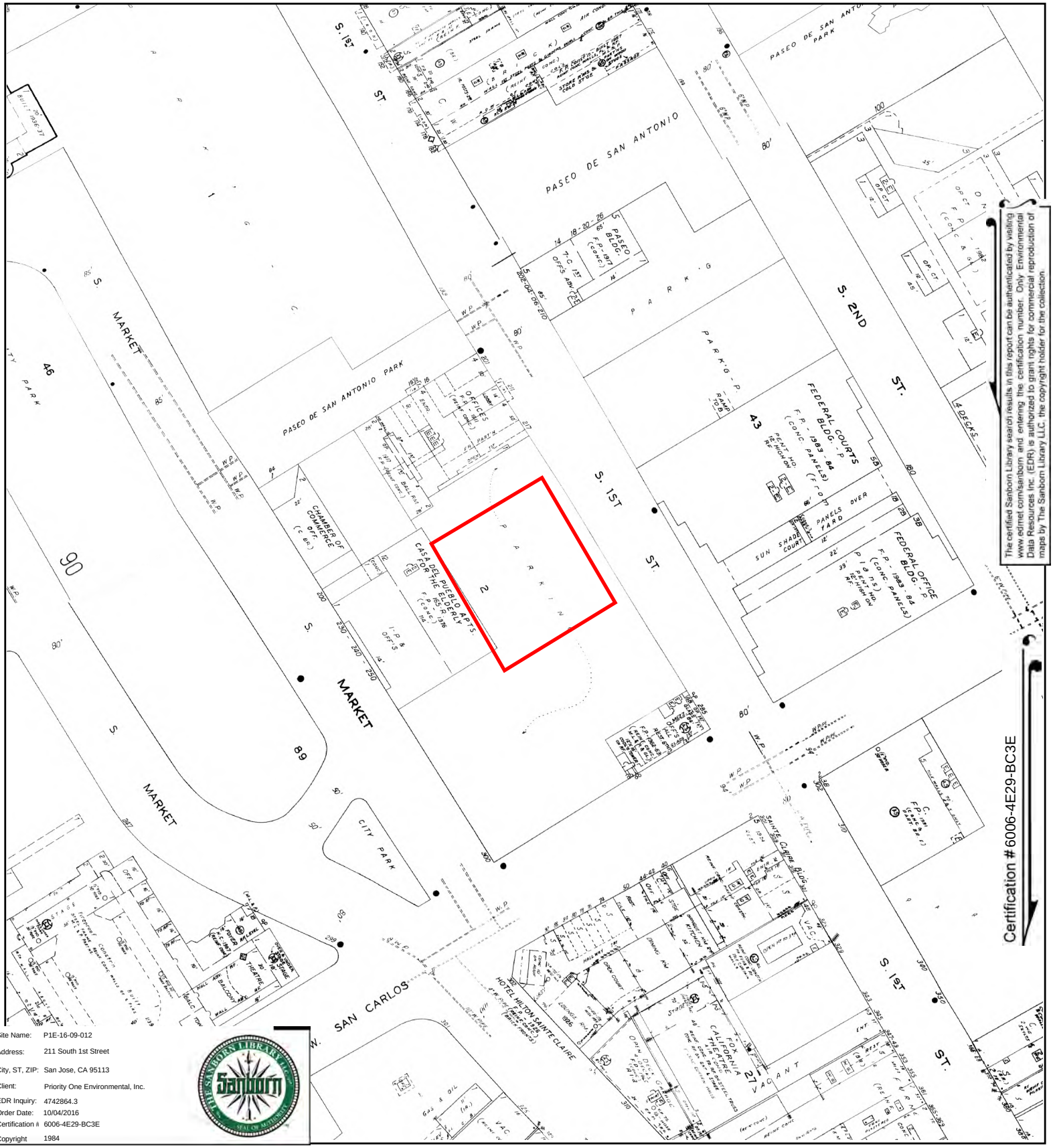

The certified Sanborn Library search results in this report can be authenticated by visiting www.edrnet.com/sanborn and entering the certification number. Only Environmental Data Resources Inc. (EDR) is authorized to grant rights for commercial reproduction of maps by The Sanborn Library LLC, the copyright holder for the collection.

Site Name:	P1E-16-09-012
Address:	211 South 1st Street
City, ST, ZIP:	San Jose, CA 95113
Client:	Priority One Environmental, Inc.
EDR Inquiry:	4742864.3
Order Date:	10/04/2016
Certification #	6006-4E29-BC3E
Copyright	1984

This Certified Sanborn Map combines the following sheets.
Outlined areas indicate map sheets within the collection.

0 Feet 150 300 600

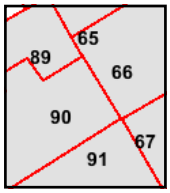

Volume 1, Sheet 91
Volume 1, Sheet 90
Volume 1, Sheet 89
Volume 1, Sheet 67
Volume 1, Sheet 66
Volume 1, Sheet 65

N

Certified Sanborn® Map

1969

The certified Sanborn Library search results in this report can be authenticated by visiting www.edrnet.com/sanborn and entering the certification number. Only Environmental Data Resources Inc. (EDR) is authorized to grant rights for commercial reproduction of maps by The Sanborn Library LLC, the copyright holder for the collection.

Site Name:	P1E-16-09-012
Address:	211 South 1st Street
City, ST, ZIP:	San Jose, CA 95113
Client:	Priority One Environmental, Inc.
EDR Inquiry:	4742864.3
Order Date:	10/04/2016
Certification #	6006-4E29-BC3E
Copyright	1969

This Certified Sanborn Map combines the following sheets.
Outlined areas indicate map sheets within the collection.

0 Feet 150 300 600

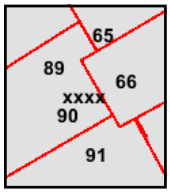

Volume 1, Sheet 66
Volume 1, Sheet 91
Volume 1, Sheet 90
Volume 1, Sheet 89
Volume 1, Sheet 65
Volume 1, Sheet xxxx

N

Certified Sanborn® Map

1950

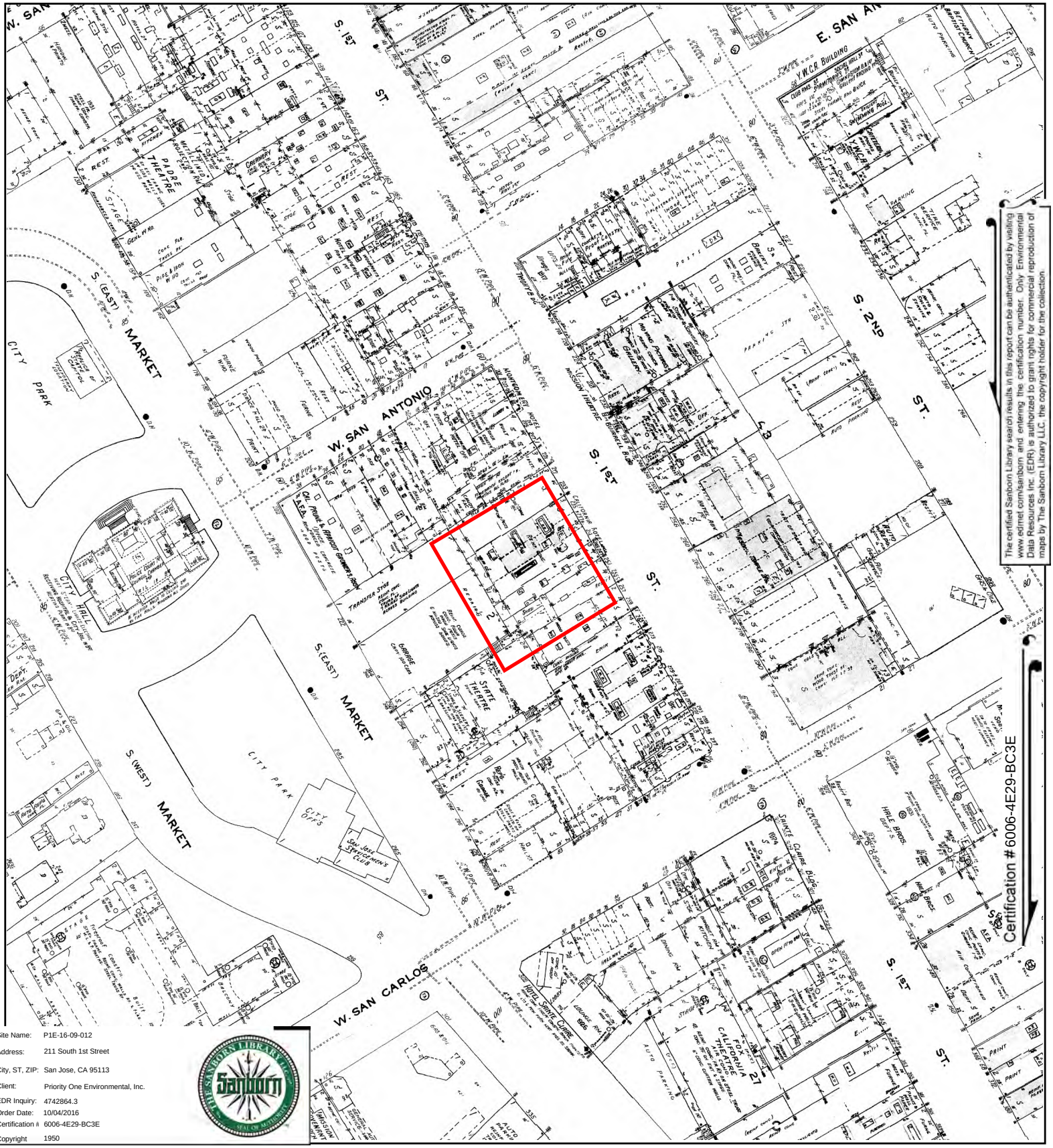

The certified Sanborn Library search results in this report can be authenticated by visiting www.edrnet.com/sanborn and entering the certification number. Only Environmental Data Resources Inc. (EDR) is authorized to grant rights for commercial reproduction of maps by The Sanborn Library LLC, the copyright holder for the collection.

Site Name:	P1E-16-09-012
Address:	211 South 1st Street
City, ST, ZIP:	San Jose, CA 95113
Client:	Priority One Environmental, Inc.
EDR Inquiry:	4742864.3
Order Date:	10/04/2016
Certification #	6006-4E29-BC3E
Copyright	1950

This Certified Sanborn Map combines the following sheets.
Outlined areas indicate map sheets within the collection.

0 Feet 150 300 600

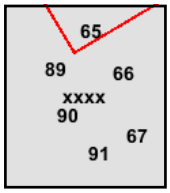

Volume 1, Sheet xxxx
Volume 1, Sheet 91
Volume 1, Sheet 90
Volume 1, Sheet 89
Volume 1, Sheet 67
Volume 1, Sheet 66
Volume 1, Sheet 65

N

Certified Sanborn® Map

1915

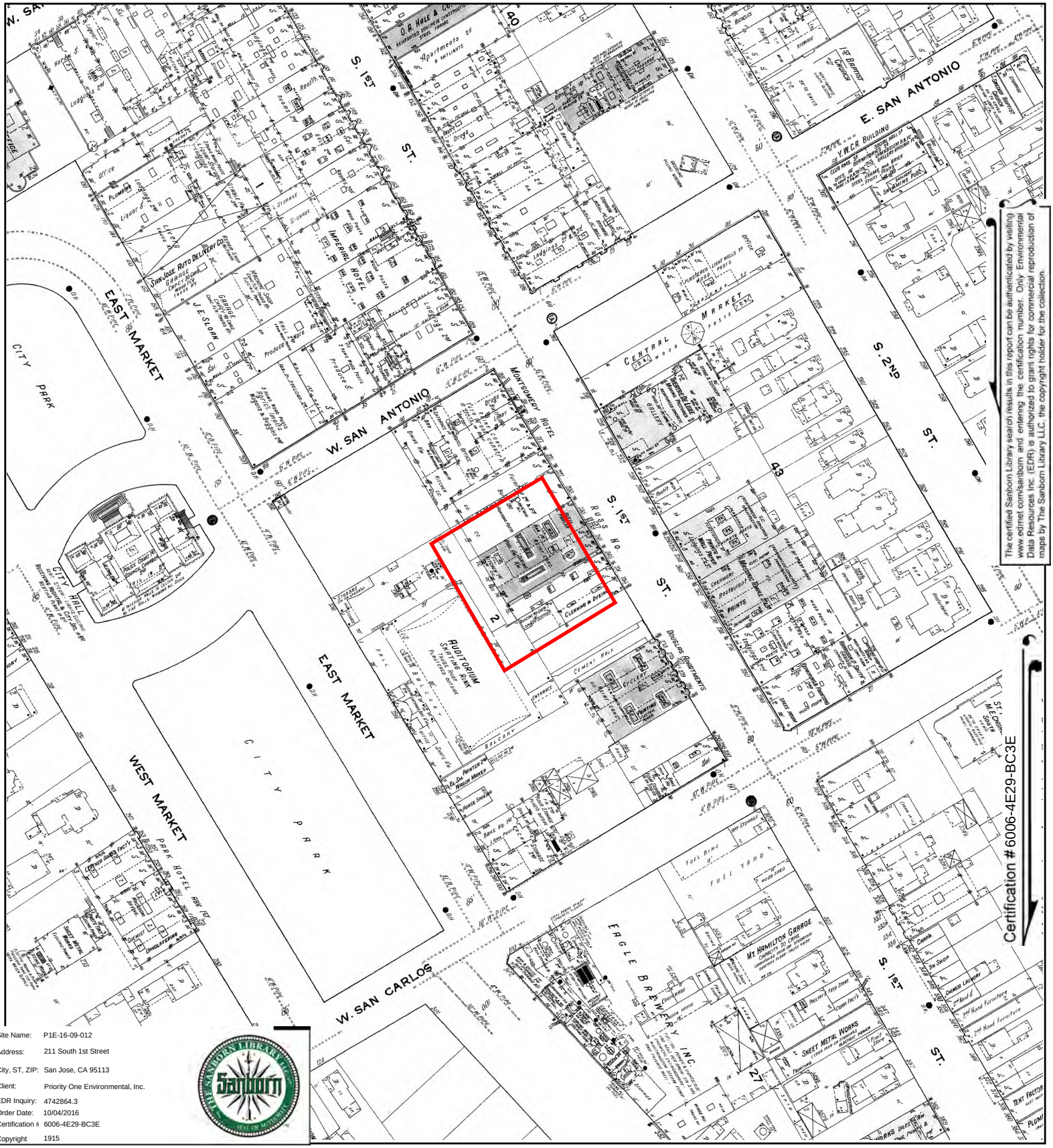

The certified Sanborn Library search results in this report can be authenticated by visiting www.edrnet.com/sanborn and entering the certification number. Only Environmental Data Resources Inc. (EDR) is authorized to grant rights for commercial reproduction of maps by The Sanborn Library LLC, the copyright holder for the collection.

Site Name:	P1E-16-09-012
Address:	211 South 1st Street
City, ST, ZIP:	San Jose, CA 95113
Client:	Priority One Environmental, Inc.
EDR Inquiry:	4742864.3
Order Date:	10/04/2016
Certification #	6006-4E29-BC3E
Copyright	1915

This Certified Sanborn Map combines the following sheets.
Outlined areas indicate map sheets within the collection.

0 Feet 150 300 600

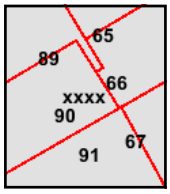

Volume 1, Sheet 89
Volume 1, Sheet 67
Volume 1, Sheet 66
Volume 1, Sheet 65
Volume 1, Sheet xxxx
Volume 1, Sheet 91
Volume 1, Sheet 90

N

Certified Sanborn® Map

1891

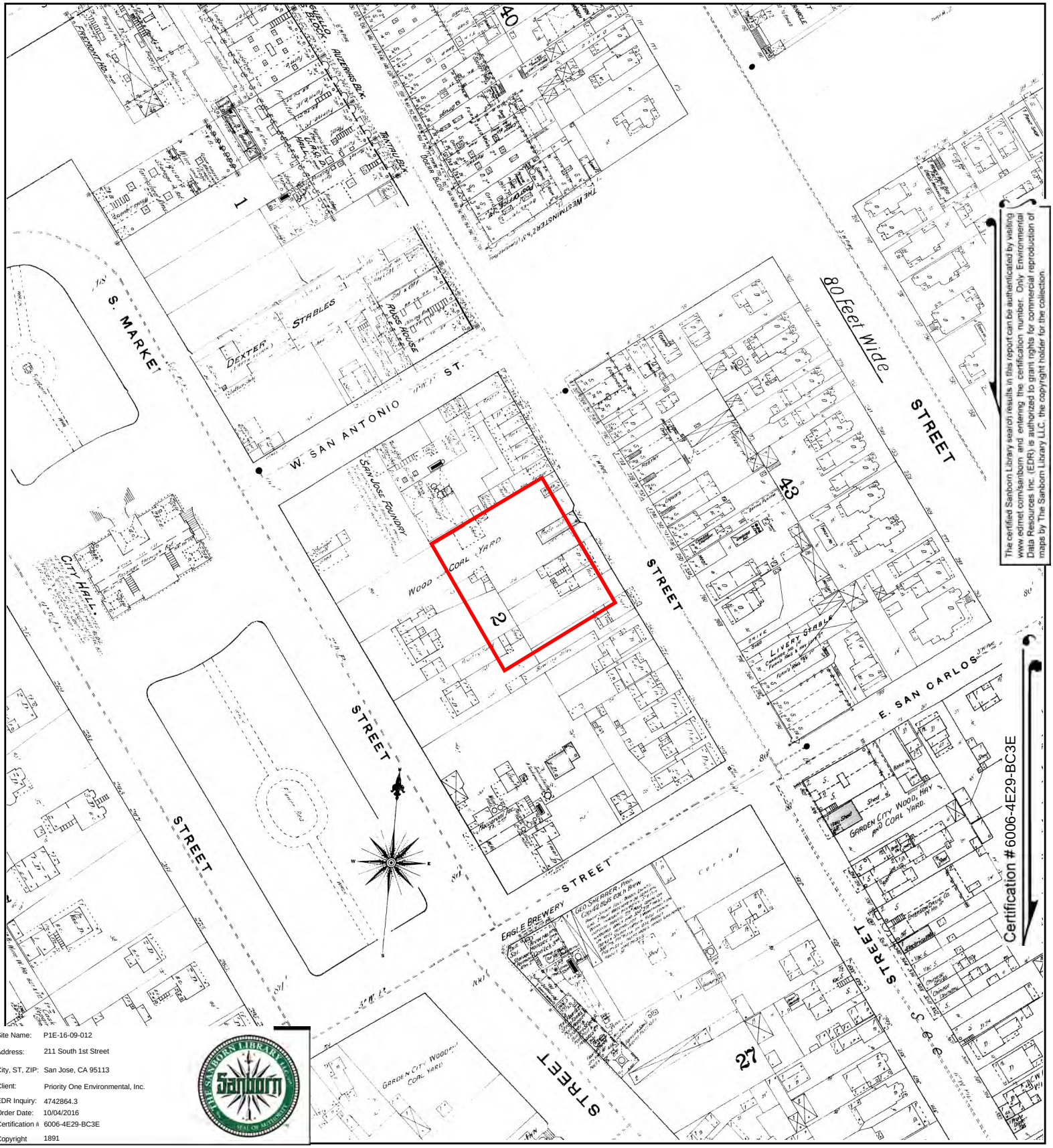

The certified Sanborn Library search results in this report can be authenticated by visiting www.edrnet.com/sanborn and entering the certification number. Only Environmental Data Resources Inc. (EDR) is authorized to grant rights for commercial reproduction of maps by The Sanborn Library LLC, the copyright holder for the collection.

Site Name:	P1E-16-09-012
Address:	211 South 1st Street
City, ST, ZIP:	San Jose, CA 95113
Client:	Priority One Environmental, Inc.
EDR Inquiry:	4742864.3
Order Date:	10/04/2016
Certification #	6006-4E29-BC3E
Copyright	1891

This Certified Sanborn Map combines the following sheets.
Outlined areas indicate map sheets within the collection.

0 Feet 150 300 600

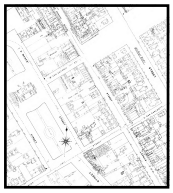

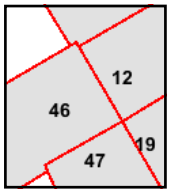

Volume 2, Sheet 47
Volume 2, Sheet 46
Volume 1, Sheet 19
Volume 1, Sheet 12
Volume 1, Sheet 12

N

Certified Sanborn® Map

1884

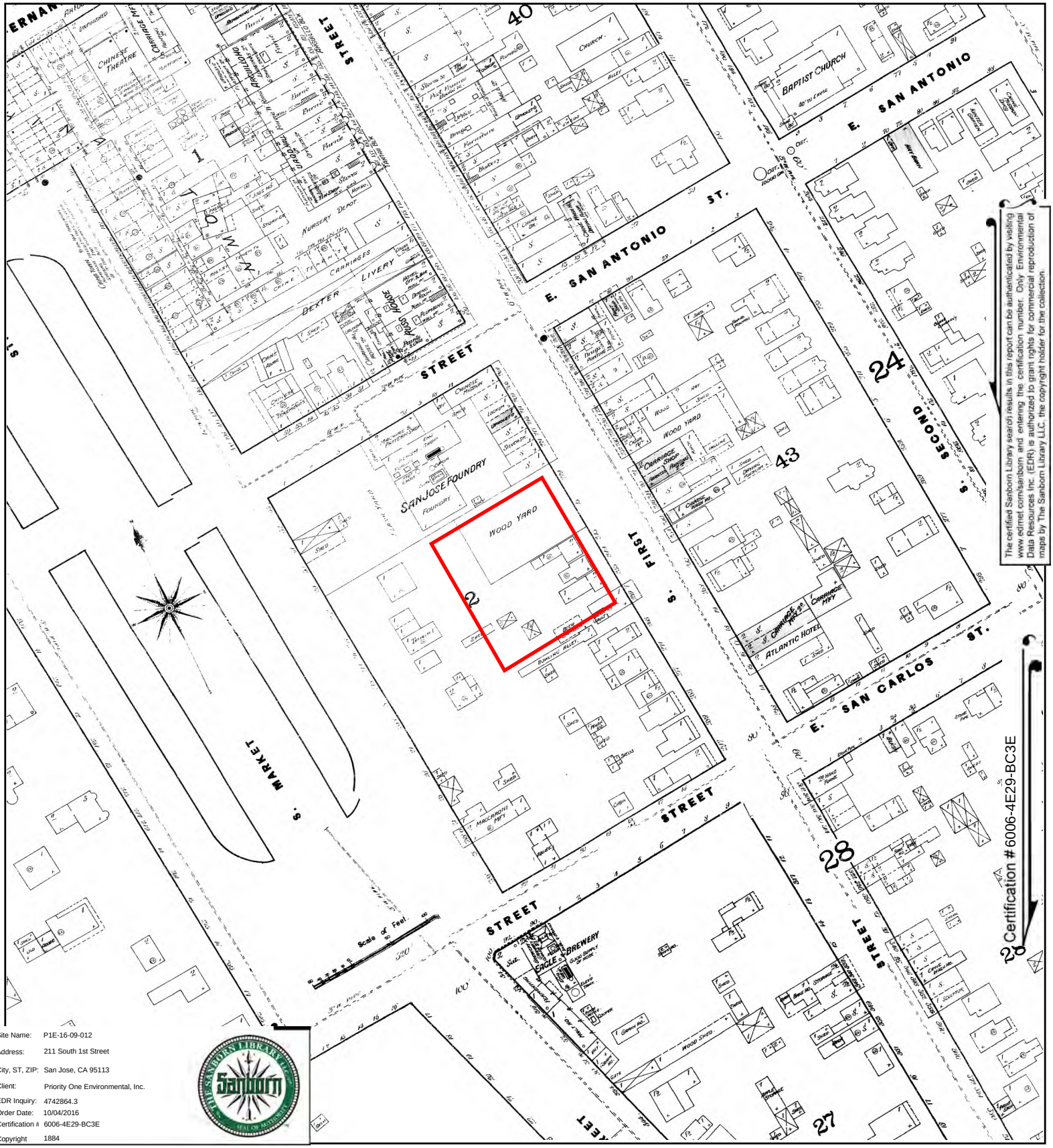

Site Name: P1E-16-09-012
Address: 211 South 1st Street
City, ST, ZIP: San Jose, CA 95113
Client: Priority One Environmental, Inc.
EDR Inquiry: 4742864.3
Order Date: 10/04/2016
Certification # 6006-4E29-BC3E
Copyright 1884

The certified Sanborn Library search results in this report can be authenticated by visiting www.edrnet.com/sanborn and entering the certification number. Only Environmental Data Resources Inc. (EDR) is authorized to grant rights for commercial reproduction of maps by The Sanborn Library LLC, the copyright holder for the collection.

This Certified Sanborn Map combines the following sheets.
Outlined areas indicate map sheets within the collection.

0 Feet 150 300 600

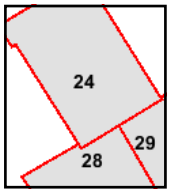

Volume 1, Sheet 24
Volume 1, Sheet 29
Volume 1, Sheet 28

N

P1E-16-09-012

211 South 1st Street

San Jose, CA 95113

Inquiry Number: 4742864.4

October 03, 2016

EDR Historical Topo Map Report

with QuadMatch™

6 Armstrong Road, 4th floor
Shelton, CT 06484
Toll Free: 800.352.0050
www.edrnet.com

EDR Historical Topo Map Report

10/03/16

Site Name:	Client Name:
P1E-16-09-012	Priority One Environmental, Inc.
211 South 1st Street	6932 Lindley Ave # 6932
San Jose, CA 95113	Reseda, CA 91335
EDR Inquiry # 4742864.4	Contact: Paul Robinson

EDR Topographic Map Library has been searched by EDR and maps covering the target property location as provided by Priority One Environmental, Inc. were identified for the years listed below. EDR's Historical Topo Map Report is designed to assist professionals in evaluating potential liability on a target property resulting from past activities. EDRs Historical Topo Map Report includes a search of a collection of public and private color historical topographic maps, dating back to the late 1800s.

Search Results:		*Coordinates:*	
P.O.#	P1E-16-09-012	**Latitude:**	37.332154 37° 19' 56" North
Project:	P1E-16-09-012	**Longitude:**	-121.888049 -121° 53' 17" West
		UTM Zone:	Zone 10 North
		UTM X Meters:	598506.66
		UTM Y Meters:	4132300.04
		Elevation:	94.00' above sea level

Maps Provided:

2012	1889
1980	
1973	
1968	
1961	
1953	
1899	
1897	

Disclaimer - Copyright and Trademark Notice

This Report contains certain information obtained from a variety of public and other sources reasonably available to Environmental Data Resources, Inc. It cannot be concluded from this Report that coverage information for the target and surrounding properties does not exist from other sources. NO WARRANTY EXPRESSED OR IMPLIED, IS MADE WHATSOEVER IN CONNECTION WITH THIS REPORT. ENVIRONMENTAL DATA RESOURCES, INC. SPECIFICALLY DISCLAIMS THE MAKING OF ANY SUCH WARRANTIES, INCLUDING WITHOUT LIMITATION, MERCHANTABILITY OR FITNESS FOR A PARTICULAR USE OR PURPOSE. ALL RISK IS ASSUMED BY THE USER. IN NO EVENT SHALL ENVIRONMENTAL DATA RESOURCES, INC. BE LIABLE TO ANYONE, WHETHER ARISING OUT OF ERRORS OR OMISSIONS, NEGLIGENCE, ACCIDENT OR ANY OTHER CAUSE, FOR ANY LOSS OF DAMAGE, INCLUDING, WITHOUT LIMITATION, SPECIAL, INCIDENTAL, CONSEQUENTIAL, OR EXEMPLARY DAMAGES. ANY LIABILITY ON THE PART OF ENVIRONMENTAL DATA RESOURCES, INC. IS STRICTLY LIMITED TO A REFUND OF THE AMOUNT PAID FOR THIS REPORT. Purchaser accepts this Report "AS IS". Any analyses, estimates, ratings, environmental risk levels or risk codes provided in this Report are provided for illustrative purposes only, and are not intended to provide, nor should they be interpreted as providing any facts regarding, or prediction or forecast of, any environmental risk for any property. Only a Phase I Environmental Site Assessment performed by an environmental professional can provide information regarding the environmental risk for any property. Additionally, the information provided in this Report is not to be construed as legal advice.

Copyright 2016 by Environmental Data Resources, Inc. All rights reserved. Reproduction in any media or format, in whole or in part, of any report or map of Environmental Data Resources, Inc., or its affiliates, is prohibited without prior written permission.

EDR and its logos (including Sanborn and Sanborn Map) are trademarks of Environmental Data Resources, Inc. or its affiliates. All other trademarks used herein are the property of their respective owners.

Topo Sheet Key

This EDR Topo Map Report is based upon the following USGS topographic map sheets.

2012 Source Sheets

San Jose West
2012
7.5-minute, 24000

San Jose East
2012
7.5-minute, 24000

1980 Source Sheets

San Jose East
1980
7.5-minute, 24000
Photo Revised 1980
Aerial Photo Revised 1978

San Jose West
1980
7.5-minute, 24000
Photo Revised 1980
Aerial Photo Revised 1979

1973 Source Sheets

San Jose East
1973
7.5-minute, 24000
Photo Revised 1973
Aerial Photo Revised 1973

San Jose West
1973
7.5-minute, 24000
Photo Revised 1973
Aerial Photo Revised 1973

1968 Source Sheets

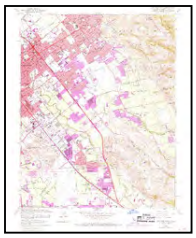

San Jose East
1968
7.5-minute, 24000
Photo Revised 1968
Aerial Photo Revised 1968

San Jose West
1968
7.5-minute, 24000
Photo Revised 1968
Aerial Photo Revised 1968

Topo Sheet Key

This EDR Topo Map Report is based upon the following USGS topographic map sheets.

1961 Source Sheets

San Jose East
1961
7.5-minute, 24000
Aerial Photo Revised 1960

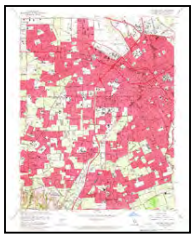

San Jose West
1961
7.5-minute, 24000
Aerial Photo Revised 1960

1953 Source Sheets

San Jose East
1953
7.5-minute, 24000
Aerial Photo Revised 1948

San Jose West
1953
7.5-minute, 24000
Aerial Photo Revised 1948

1899 Source Sheets

San Jose
1899
15-minute, 62500

1897 Source Sheets

San Jose
1897
15-minute, 62500

Topo Sheet Key

This EDR Topo Map Report is based upon the following USGS topographic map sheets.

1889 Source Sheets

San Jose
1889
15-minute, 62500

Historical Topo Map

2012

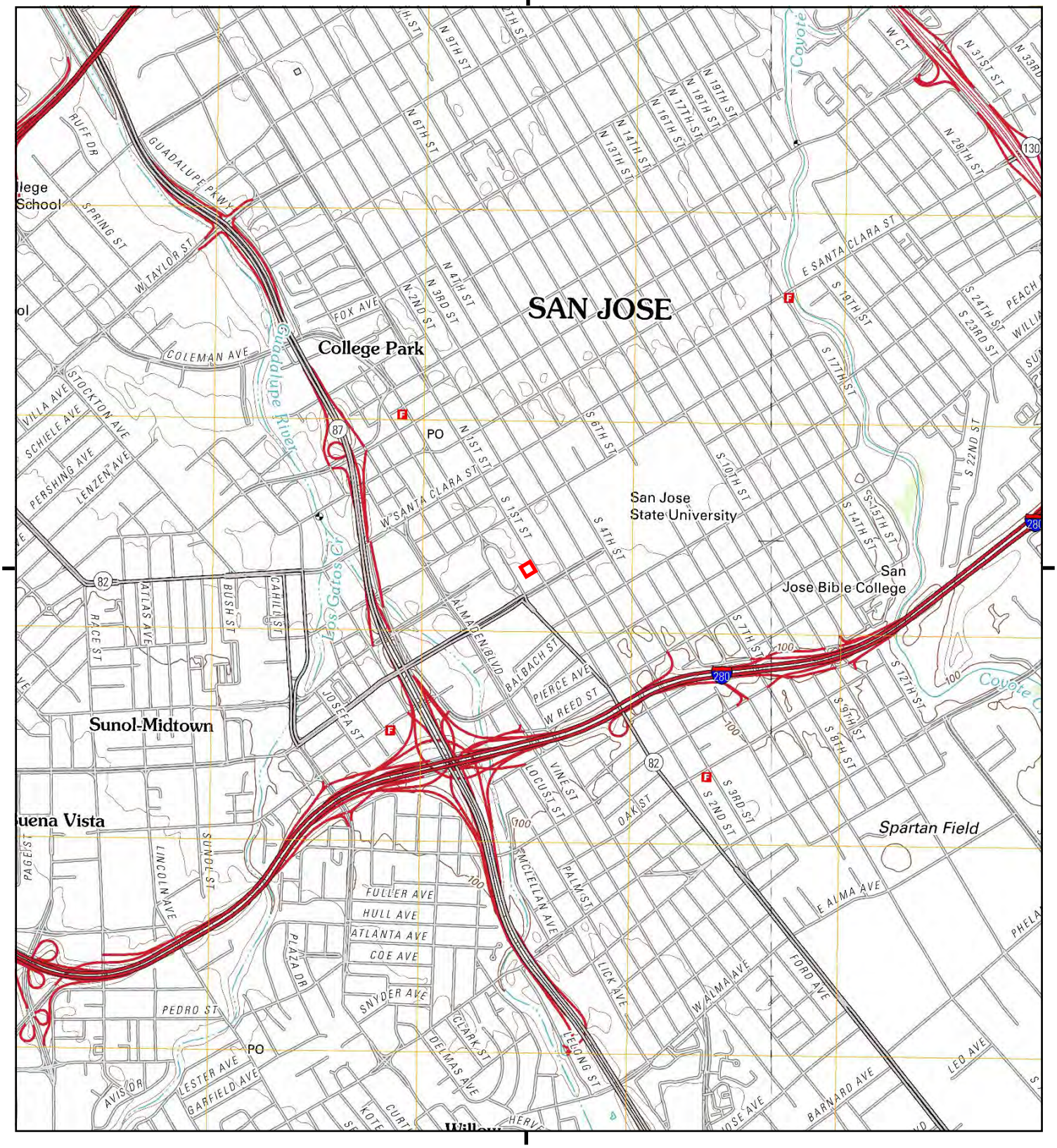

This report includes information from the following map sheet(s).

0 Miles 0.25 0.5 1 1.5

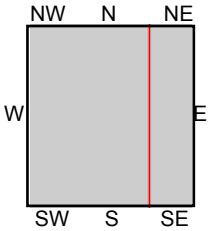

TP, San Jose West, 2012, 7.5-minute
E, San Jose East, 2012, 7.5-minute

SITE NAME: P1E-16-09-012
ADDRESS: 211 South 1st Street
San Jose, CA 95113
CLIENT: Priority One Environmental, Inc.

N

Historical Topo Map

1980

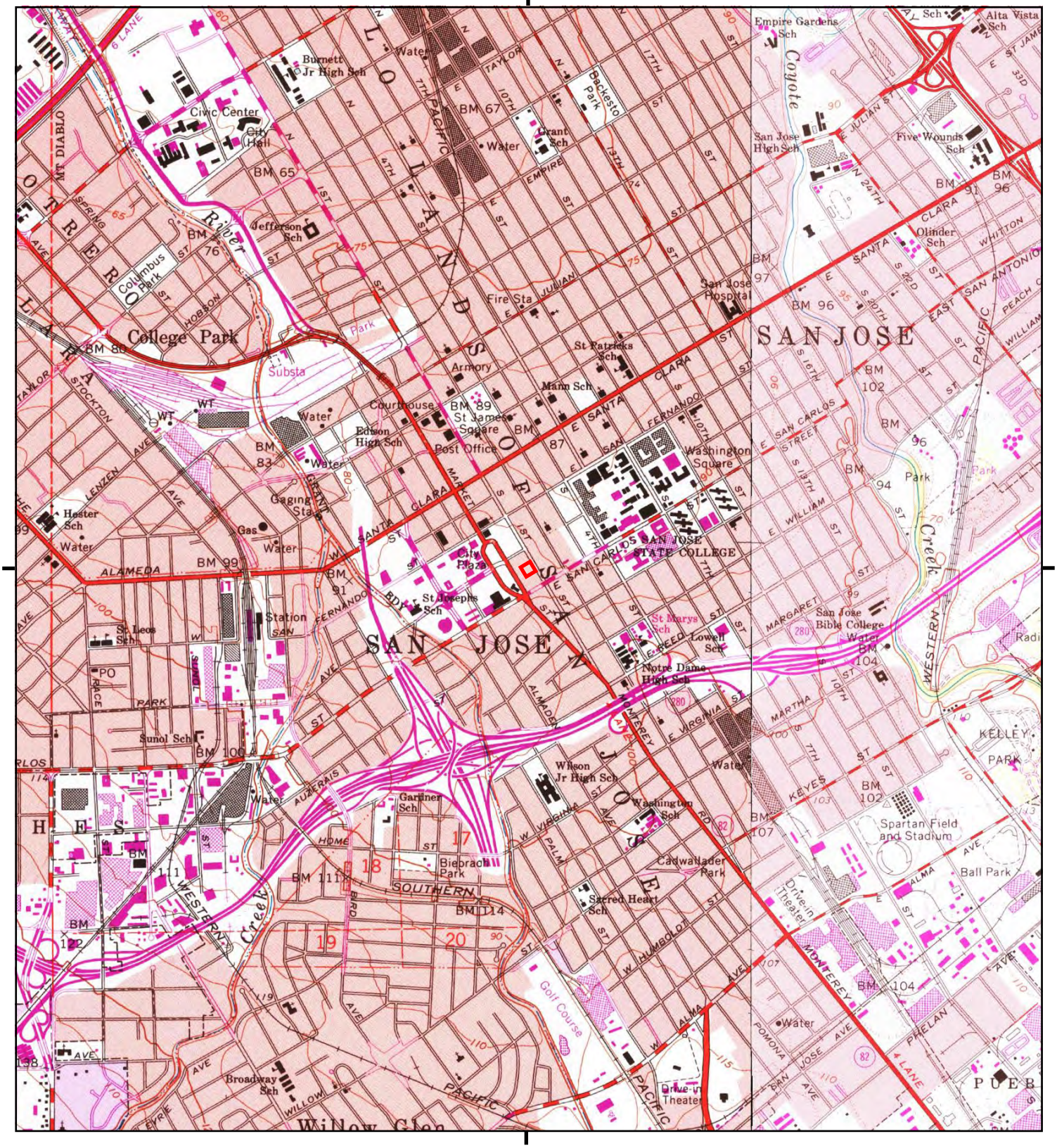

This report includes information from the following map sheet(s).

0 Miles 0.25 0.5 1 1.5

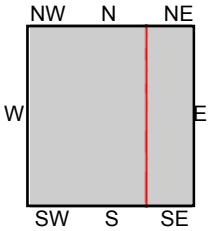

TP, San Jose West, 1980, 7.5-minute
E, San Jose East, 1980, 7.5-minute

SITE NAME: P1E-16-09-012
ADDRESS: 211 South 1st Street
San Jose, CA 95113
CLIENT: Priority One Environmental, Inc.

N

Historical Topo Map

1973

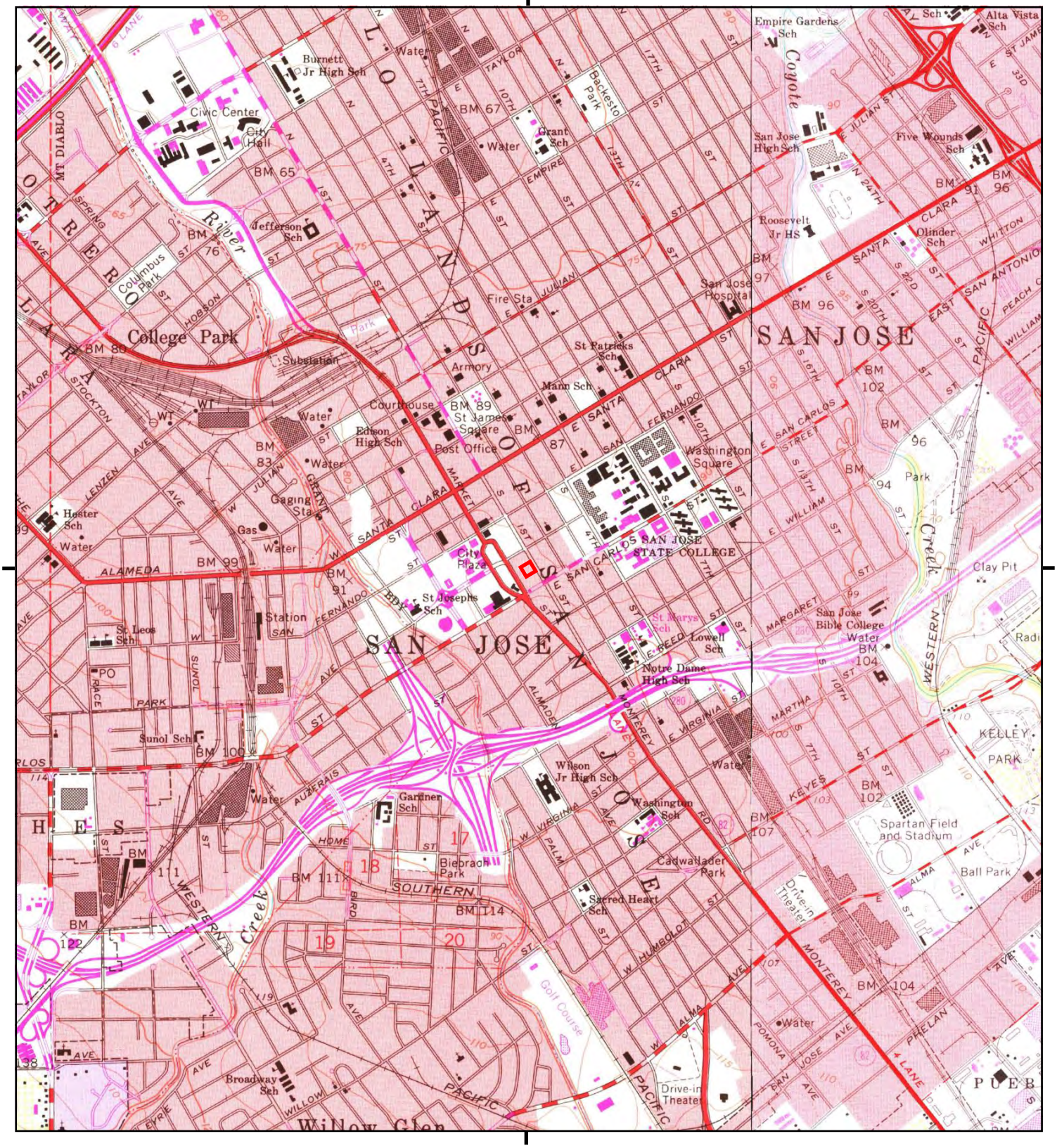

This report includes information from the following map sheet(s).

0 Miles 0.25 0.5 1 1.5

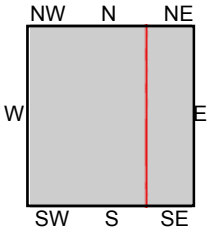

TP, San Jose West, 1973, 7.5-minute
E, San Jose East, 1973, 7.5-minute

SITE NAME: P1E-16-09-012
ADDRESS: 211 South 1st Street
San Jose, CA 95113
CLIENT: Priority One Environmental, Inc.

N

Historical Topo Map

1968

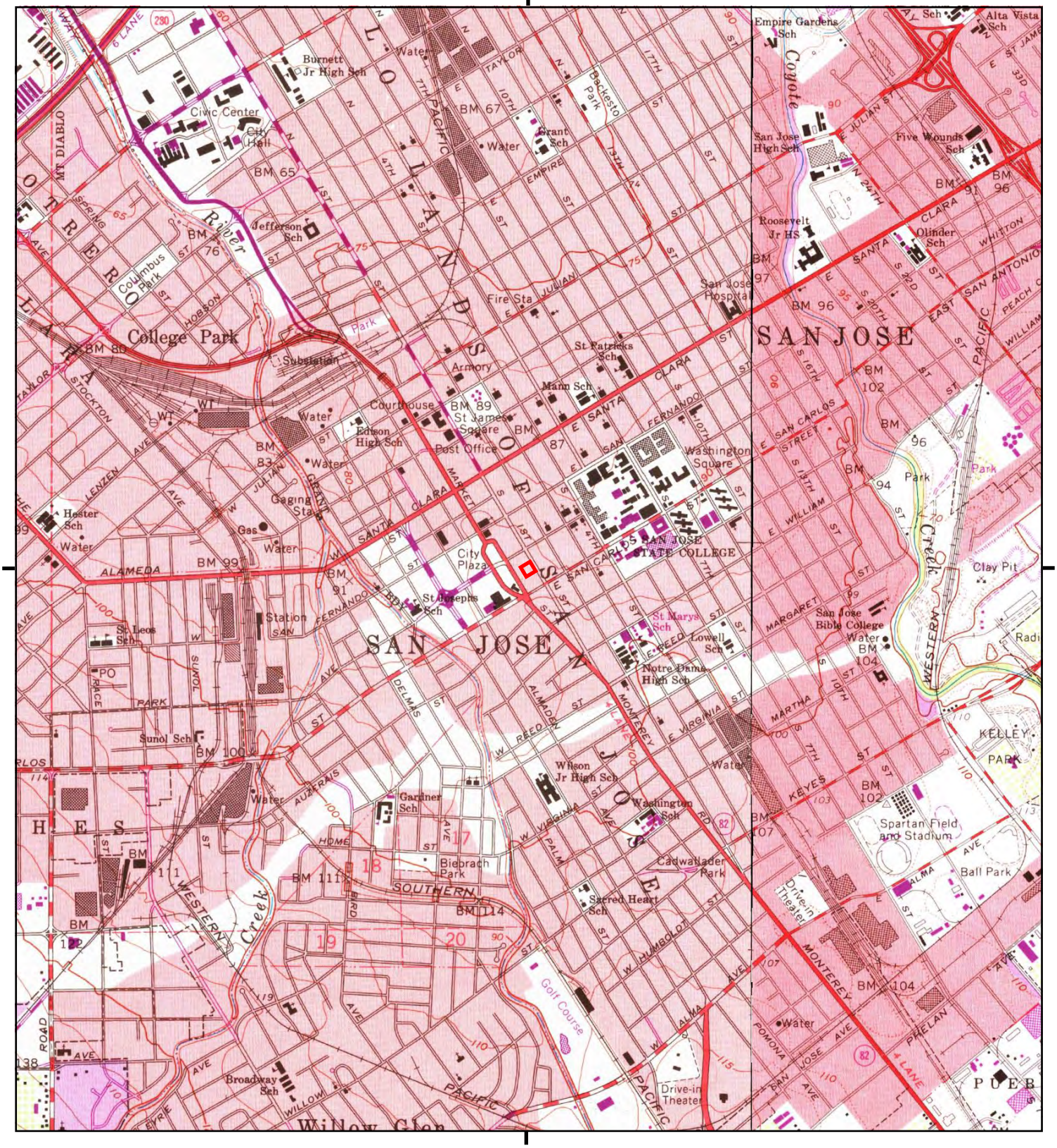

This report includes information from the following map sheet(s).

0 Miles 0.25 0.5 1 1.5

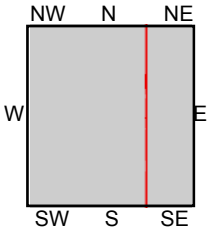

TP, San Jose West, 1968, 7.5-minute
E, San Jose East, 1968, 7.5-minute

SITE NAME: P1E-16-09-012
ADDRESS: 211 South 1st Street
San Jose, CA 95113
CLIENT: Priority One Environmental, Inc.

N

Historical Topo Map

1961

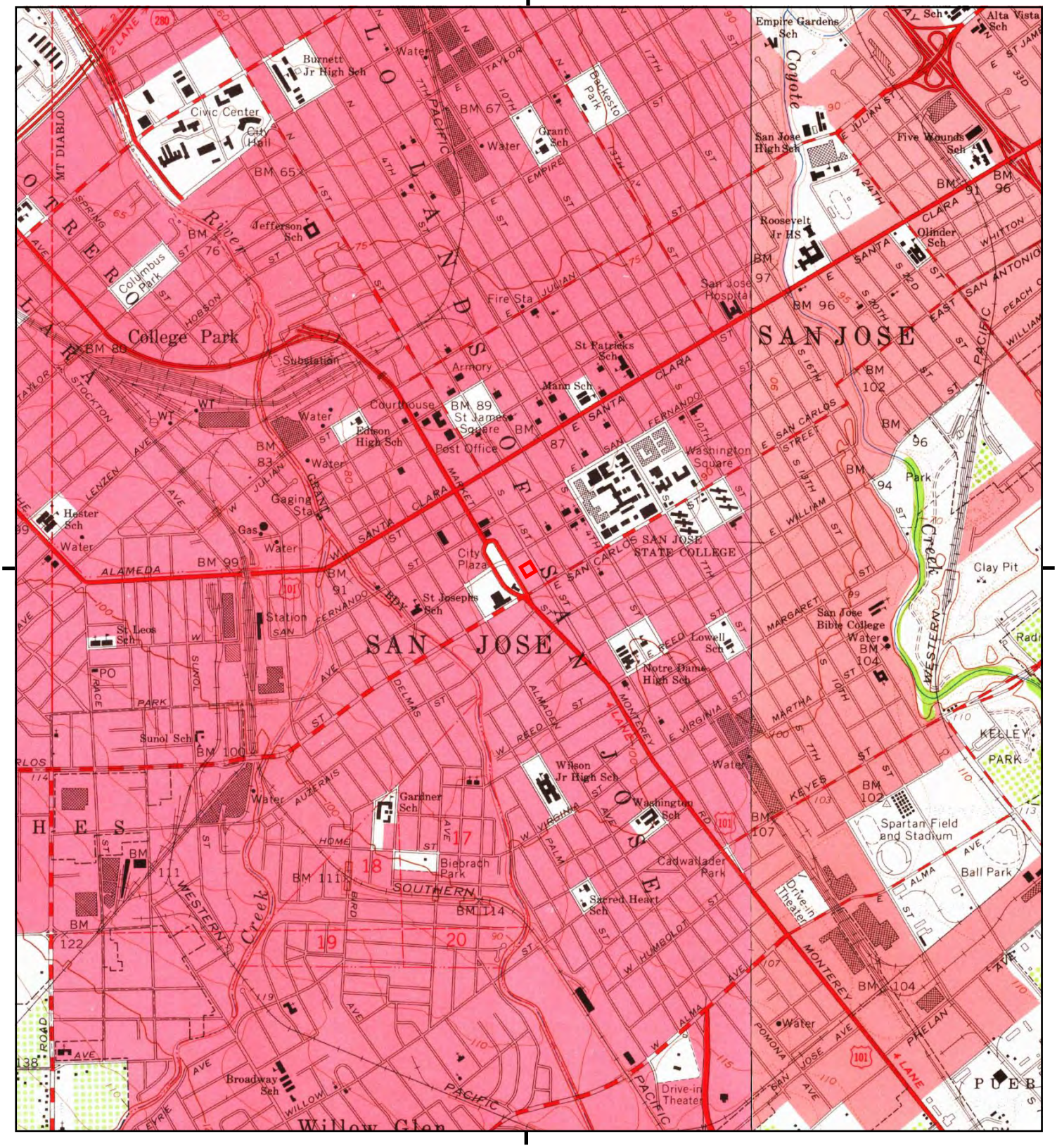

This report includes information from the following map sheet(s).

0 Miles 0.25 0.5 1 1.5

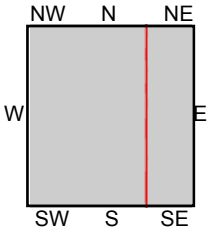

TP, San Jose West, 1961, 7.5-minute
E, San Jose East, 1961, 7.5-minute

SITE NAME: P1E-16-09-012
ADDRESS: 211 South 1st Street
San Jose, CA 95113
CLIENT: Priority One Environmental, Inc.

N

Historical Topo Map

1953

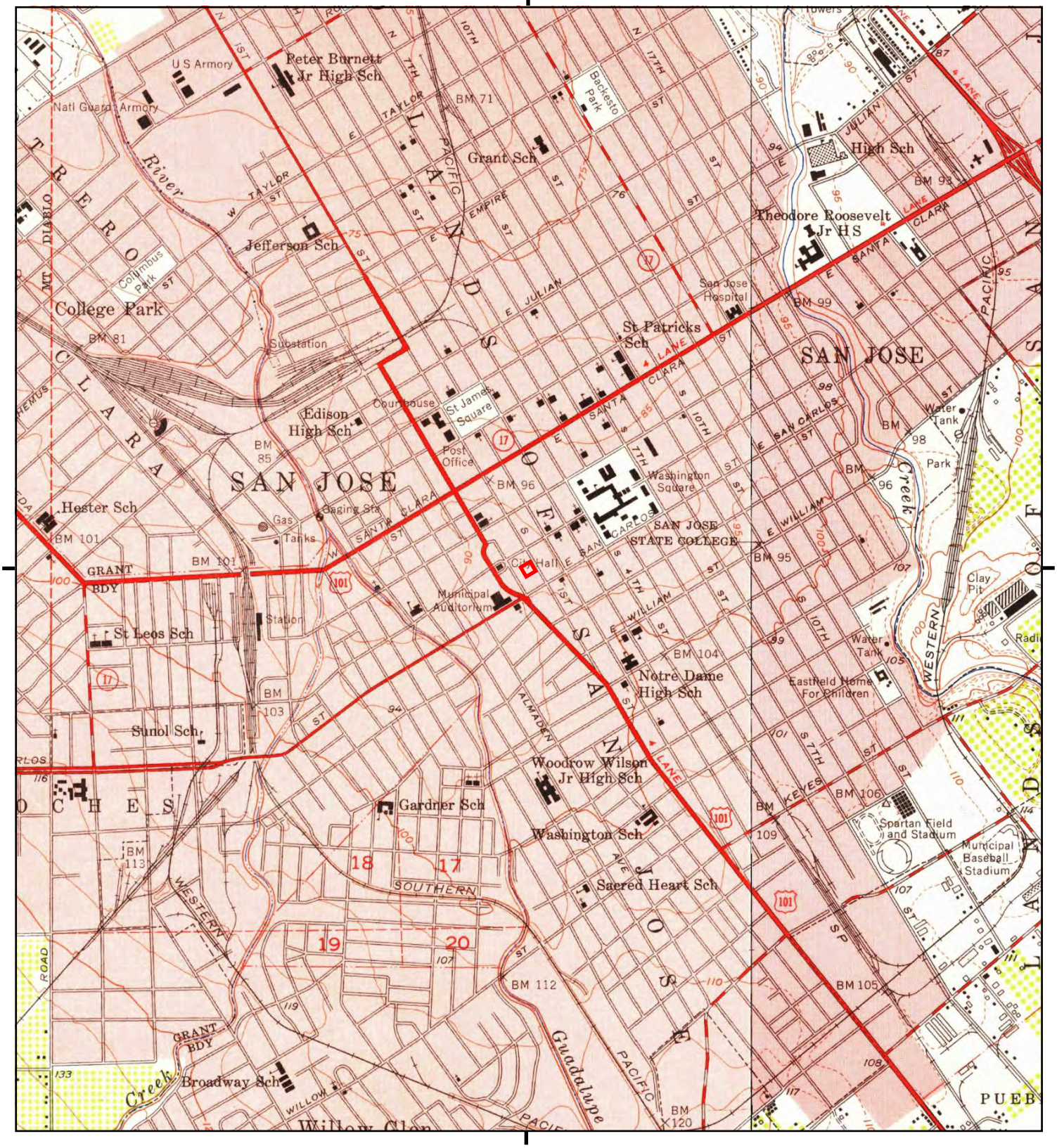

This report includes information from the following map sheet(s).

0 Miles 0.25 0.5 1 1.5

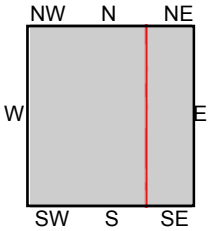

TP, San Jose West, 1953, 7.5-minute
E, San Jose East, 1953, 7.5-minute

SITE NAME: P1E-16-09-012
ADDRESS: 211 South 1st Street
San Jose, CA 95113
CLIENT: Priority One Environmental, Inc.

N

Historical Topo Map

1899

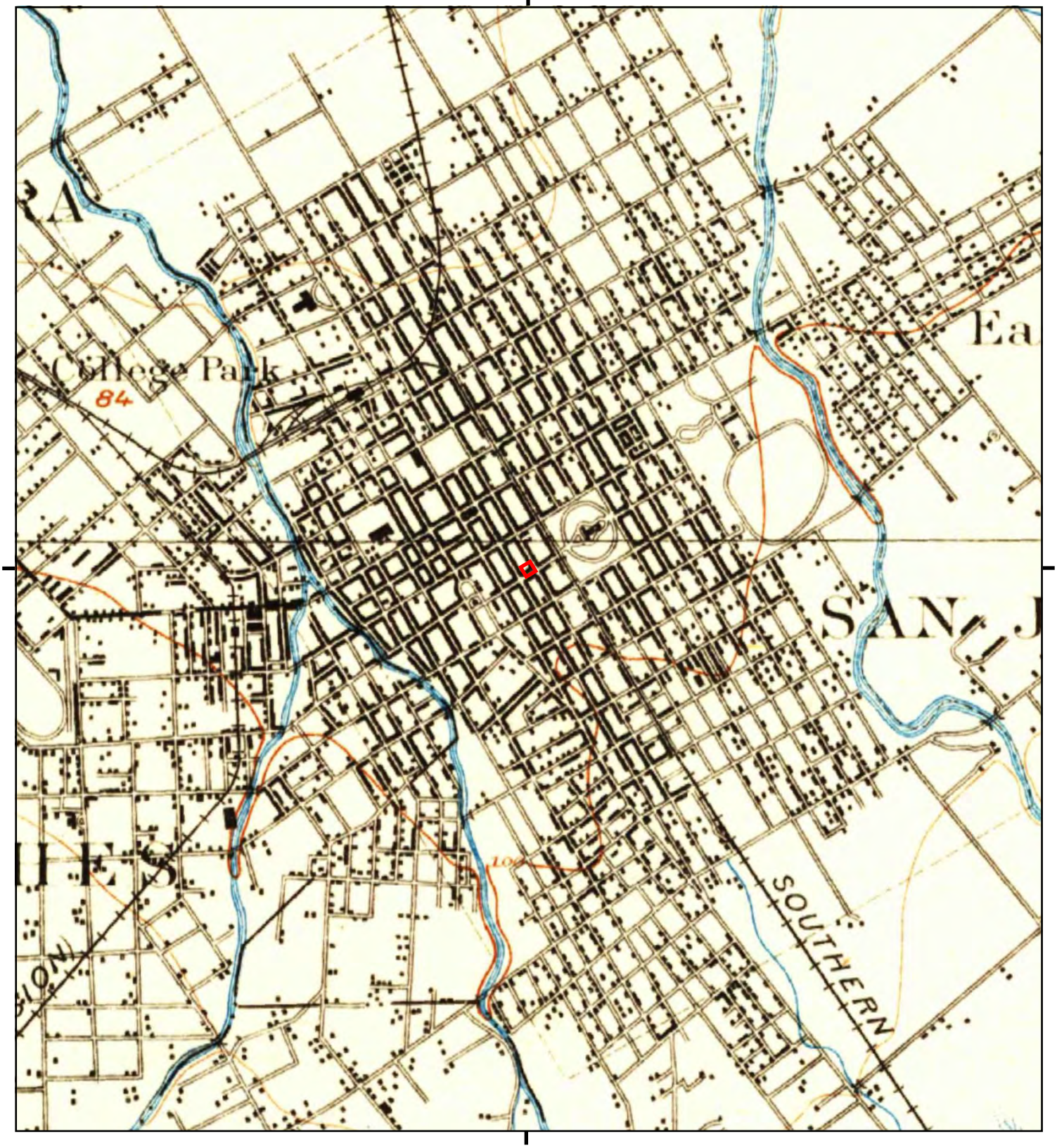

This report includes information from the following map sheet(s).

0 Miles 0.25 0.5 1 1.5

NW N NE
W E
SW S SE

TP, San Jose, 1899, 15-minute

SITE NAME: P1E-16-09-012
ADDRESS: 211 South 1st Street
San Jose, CA 95113
CLIENT: Priority One Environmental, Inc.

N

Historical Topo Map

1897

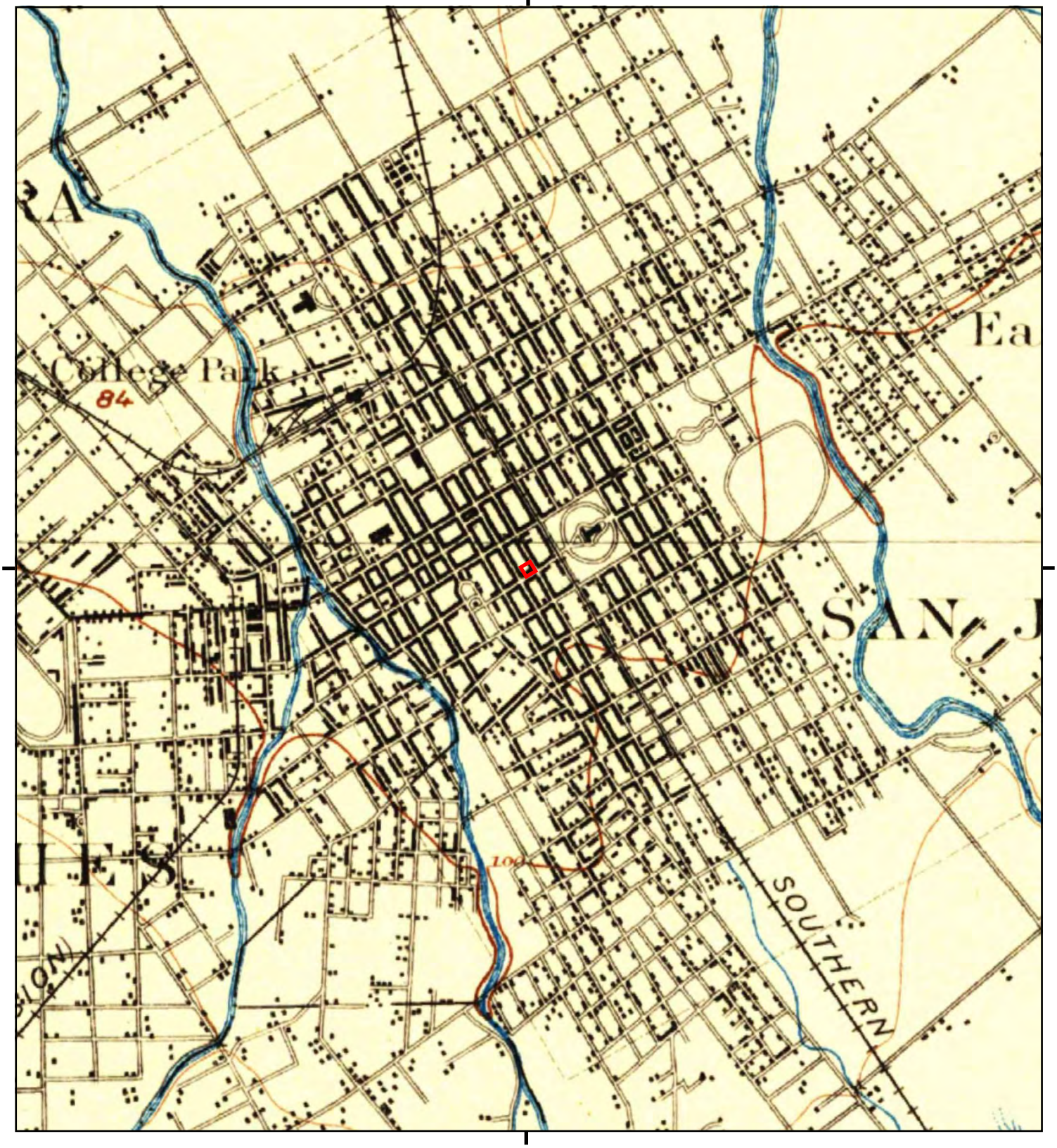

This report includes information from the following map sheet(s).

0 Miles 0.25 0.5 1 1.5

NW N NE
W E
SW S SE

TP, San Jose, 1897, 15-minute

SITE NAME: P1E-16-09-012
ADDRESS: 211 South 1st Street
San Jose, CA 95113
CLIENT: Priority One Environmental, Inc.

N

Historical Topo Map

1889

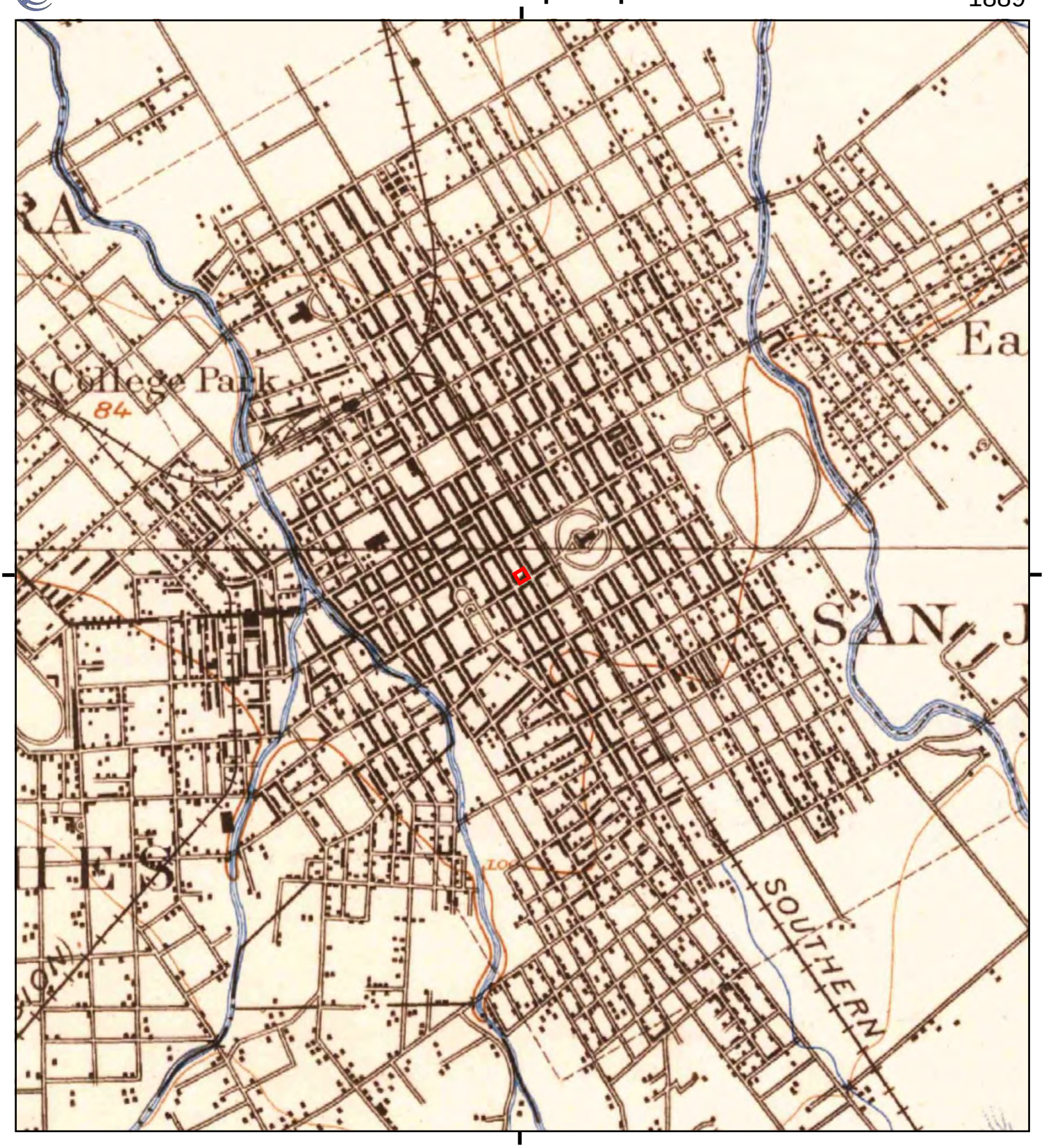

This report includes information from the following map sheet(s).

0 Miles 0.25 0.5 1 1.5

NW N NE
W E
SW S SE

TP, San Jose, 1889, 15-minute

SITE NAME: P1E-16-09-012
ADDRESS: 211 South 1st Street
San Jose, CA 95113
CLIENT: Priority One Environmental, Inc.

N

P1E-16-09-012

211 South 1st Street

San Jose, CA 95113

Inquiry Number: 4742864.9

October 03, 2016

The EDR Aerial Photo Decade Package

6 Armstrong Road, 4th floor
Shelton, CT 06484
Toll Free: 800.352.0050
www.edrnet.com

EDR Aerial Photo Decade Package

10/03/16

Site Name:

P1E-16-09-012
211 South 1st Street
San Jose, CA 95113
EDR Inquiry # 4742864.9

Client Name:

Priority One Environmental, Inc.
6932 Lindley Ave # 6932
Reseda, CA 91335
Contact: Paul Robinson

Environmental Data Resources, Inc. (EDR) Aerial Photo Decade Package is a screening tool designed to assist environmental professionals in evaluating potential liability on a target property resulting from past activities. EDR's professional researchers provide digitally reproduced historical aerial photographs, and when available, provide one photo per decade.

Search Results:

Year	Scale	Details	Source
2012	1"=500'	Flight Year: 2012	USDA/NAIP
2010	1"=500'	Flight Year: 2010	USDA/NAIP
2009	1"=500'	Flight Year: 2009	USDA/NAIP
2006	1"=500'	Flight Year: 2006	USDA/NAIP
2005	1"=500'	Flight Year: 2005	USDA/NAIP
1998	1"=500'	Flight Date: August 27, 1998	USDA
1993	1"=500'	Acquisition Date: June 14, 1993	USGS/DOQQ
1982	1"=500'	Flight Date: July 05, 1982	USDA
1974	1"=500'	Flight Date: June 06, 1974	USGS
1968	1"=500'	Flight Date: June 14, 1968	USGS
1963	1"=500'	Flight Date: June 23, 1963	USGS
1956	1"=500'	Flight Date: June 09, 1956	USDA
1950	1"=500'	Flight Date: April 01, 1950	USDA
1948	1"=500'	Flight Date: September 26, 1948	USDA
1939	1"=500'	Flight Date: July 31, 1939	USDA

When delivered electronically by EDR, the aerial photo images included with this report are for ONE TIME USE ONLY. Further reproduction of these aerial photo images is prohibited without permission from EDR. For more information contact your EDR Account Executive.

Disclaimer - Copyright and Trademark Notice

This Report contains certain information obtained from a variety of public and other sources reasonably available to Environmental Data Resources, Inc. It cannot be concluded from this Report that coverage information for the target and surrounding properties does not exist from other sources. NO WARRANTY EXPRESSED OR IMPLIED, IS MADE WHATSOEVER IN CONNECTION WITH THIS REPORT. ENVIRONMENTAL DATA RESOURCES, INC. SPECIFICALLY DISCLAIMS THE MAKING OF ANY SUCH WARRANTIES, INCLUDING WITHOUT LIMITATION, MERCHANTABILITY OR FITNESS FOR A PARTICULAR USE OR PURPOSE. ALL RISK IS ASSUMED BY THE USER. IN NO EVENT SHALL ENVIRONMENTAL DATA RESOURCES, INC. BE LIABLE TO ANYONE, WHETHER ARISING OUT OF ERRORS OR OMISSIONS, NEGLIGENCE, ACCIDENT OR ANY OTHER CAUSE, FOR ANY LOSS OF DAMAGE, INCLUDING, WITHOUT LIMITATION, SPECIAL, INCIDENTAL, CONSEQUENTIAL, OR EXEMPLARY DAMAGES. ANY LIABILITY ON THE PART OF ENVIRONMENTAL DATA RESOURCES, INC. IS STRICTLY LIMITED TO A REFUND OF THE AMOUNT PAID FOR THIS REPORT. Purchaser accepts this Report "AS IS". Any analyses, estimates, ratings, environmental risk levels or risk codes provided in this Report are provided for illustrative purposes only, and are not intended to provide, nor should they be interpreted as providing any facts regarding, or prediction or forecast of, any environmental risk for any property. Only a Phase I Environmental Site Assessment performed by an environmental professional can provide information regarding the environmental risk for any property. Additionally, the information provided in this Report is not to be construed as legal advice.

Copyright 2016 by Environmental Data Resources, Inc. All rights reserved. Reproduction in any media or format, in whole or in part, of any report or map of Environmental Data Resources, Inc., or its affiliates, is prohibited without prior written permission.

EDR and its logos (including Sanborn and Sanborn Map) are trademarks of Environmental Data Resources, Inc. or its affiliates. All other trademarks used herein are the property of their respective owners.

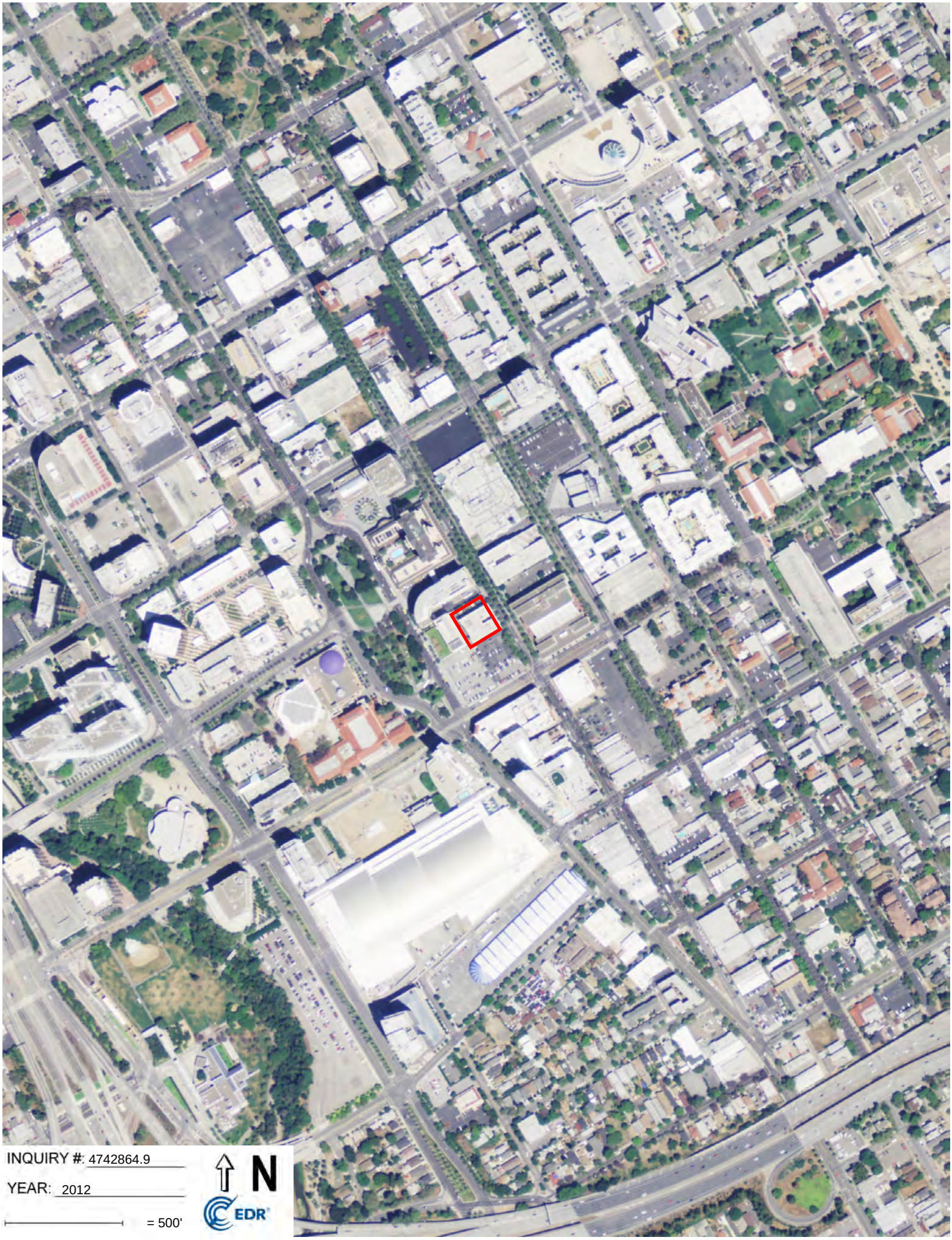

INQUIRY #: 4742864.9

YEAR: 2012

= 500'

N

EDR


INQUIRY #: 4742864.9
YEAR: 2010
= 500'
N
EDR

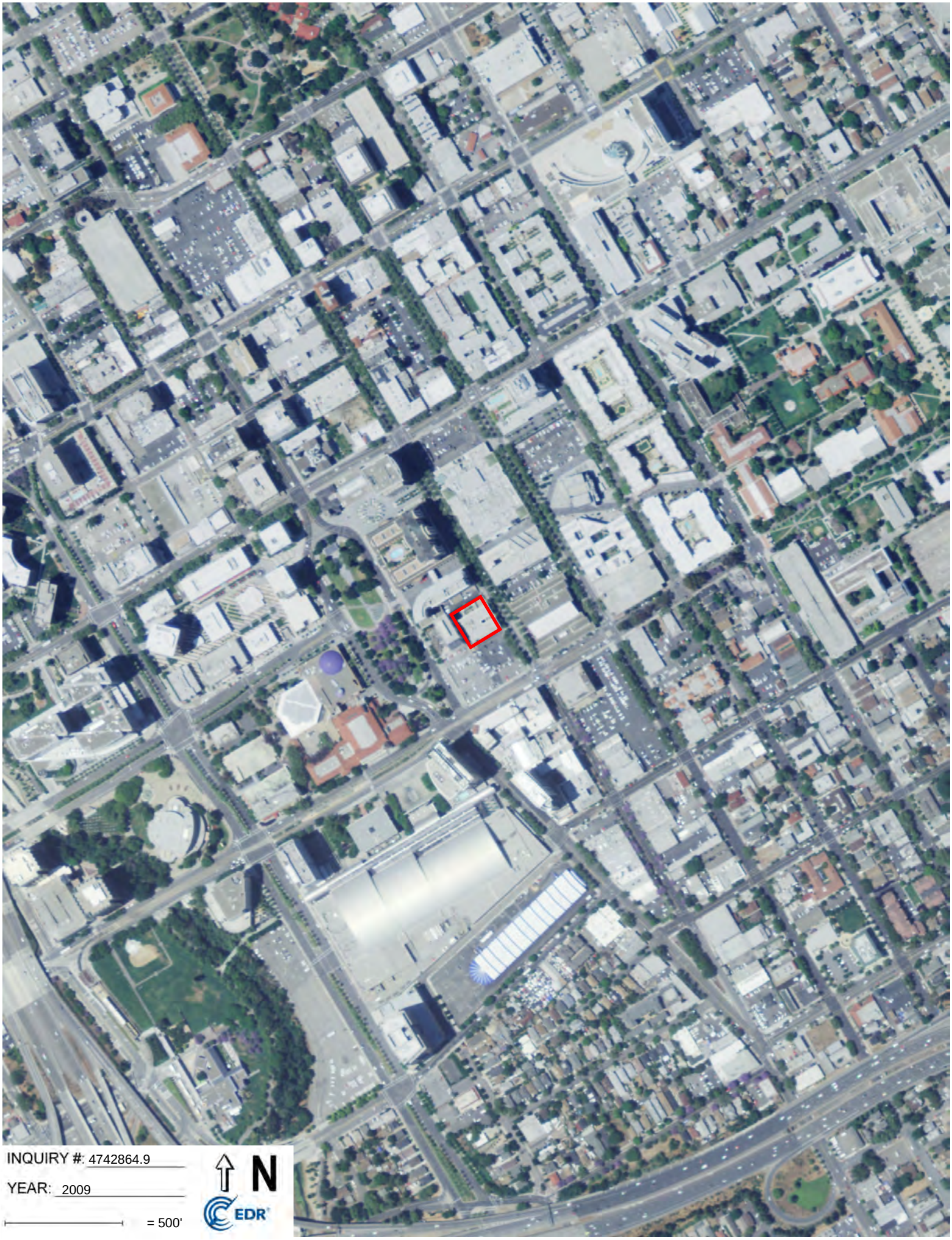
INQUIRY #: 4742864.9
YEAR: 2009
= 500'
N
EDR


INQUIRY #: 4742864.9
YEAR: 2006
= 500'
N
EDR

INQUIRY #: 4742864.9
YEAR: 2005
= 500'
N
EDR

INQUIRY #: 4742864.9
YEAR: 1998
= 500'
N
EDR

INQUIRY #: 4742864.9
YEAR: 1993
= 500'
N
EDR

INQUIRY #: 4742864.9
YEAR: 1982
= 500'
N
EDR


INQUIRY #: 4742864.9
YEAR: 1974
= 500'
N
EDR

INQUIRY #: 4742864.9
YEAR: 1968
= 500'
N
EDR

INQUIRY #: 4742864.9
YEAR: 1963
= 500'
N
EDR

INQUIRY #: 4742864.9
YEAR: 1956
= 500'
N
EDR

INQUIRY #: 4742864.9
YEAR: 1950
= 500'
N
EDR

INQUIRY #: 4742864.9
YEAR: 1948
= 500'
N
EDR

INQUIRY #: 4742864.9
YEAR: 1939
= 500'
N
EDR

P1E-16-09-012
211 South 1st Street
San Jose, CA 95113

Inquiry Number: 4742864.2s
October 03, 2016

The EDR Radius Map™ Report with GeoCheck®

6 Armstrong Road, 4th floor
Shelton, CT 06484
Toll Free: 800.352.0050
www.edrnet.com

TABLE OF CONTENTS

SECTION	PAGE
Executive Summary	ES1
Overview Map	2
Detail Map	3
Map Findings Summary	4
Map Findings	8
Orphan Summary	347
Government Records Searched/Data Currency Tracking	GR-1

GEOCHECK ADDENDUM

Physical Setting Source Addendum	A-1
Physical Setting Source Summary	A-2
Physical Setting Source Map	A-7
Physical Setting Source Map Findings	A-8
Physical Setting Source Records Searched	PSGR-1

Thank you for your business.
Please contact EDR at 1-800-352-0050
with any questions or comments.

Disclaimer - Copyright and Trademark Notice

This Report contains certain information obtained from a variety of public and other sources reasonably available to Environmental Data Resources, Inc. It cannot be concluded from this Report that coverage information for the target and surrounding properties does not exist from other sources. **NO WARRANTY EXPRESSED OR IMPLIED, IS MADE WHATSOEVER IN CONNECTION WITH THIS REPORT. ENVIRONMENTAL DATA RESOURCES, INC. SPECIFICALLY DISCLAIMS THE MAKING OF ANY SUCH WARRANTIES, INCLUDING WITHOUT LIMITATION, MERCHANTABILITY OR FITNESS FOR A PARTICULAR USE OR PURPOSE. ALL RISK IS ASSUMED BY THE USER. IN NO EVENT SHALL ENVIRONMENTAL DATA RESOURCES, INC. BE LIABLE TO ANYONE, WHETHER ARISING OUT OF ERRORS OR OMISSIONS, NEGLIGENCE, ACCIDENT OR ANY OTHER CAUSE, FOR ANY LOSS OF DAMAGE, INCLUDING, WITHOUT LIMITATION, SPECIAL, INCIDENTAL, CONSEQUENTIAL, OR EXEMPLARY DAMAGES. ANY LIABILITY ON THE PART OF ENVIRONMENTAL DATA RESOURCES, INC. IS STRICTLY LIMITED TO A REFUND OF THE AMOUNT PAID FOR THIS REPORT.** Purchaser accepts this Report "AS IS". Any analyses, estimates, ratings, environmental risk levels or risk codes provided in this Report are provided for illustrative purposes only, and are not intended to provide, nor should they be interpreted as providing any facts regarding, or prediction or forecast of, any environmental risk for any property. Only a Phase I Environmental Site Assessment performed by an environmental professional can provide information regarding the environmental risk for any property. Additionally, the information provided in this Report is not to be construed as legal advice.

Copyright 2016 by Environmental Data Resources, Inc. All rights reserved. Reproduction in any media or format, in whole or in part, of any report or map of Environmental Data Resources, Inc., or its affiliates, is prohibited without prior written permission.

EDR and its logos (including Sanborn and Sanborn Map) are trademarks of Environmental Data Resources, Inc. or its affiliates. All other trademarks used herein are the property of their respective owners.

EXECUTIVE SUMMARY

A search of available environmental records was conducted by Environmental Data Resources, Inc (EDR). The report was designed to assist parties seeking to meet the search requirements of EPA's Standards and Practices for All Appropriate Inquiries (40 CFR Part 312), the ASTM Standard Practice for Environmental Site Assessments (E 1527-13) or custom requirements developed for the evaluation of environmental risk associated with a parcel of real estate.

TARGET PROPERTY INFORMATION

ADDRESS

211 SOUTH 1ST STREET
SAN JOSE, CA 95113

COORDINATES

Latitude (North):	37.3321540 - 37˚ 19' 55.75''
Longitude (West):	121.8880490 - 121˚ 53' 16.97''
Universal Tranverse Mercator:	Zone 10
UTM X (Meters):	598509.1
UTM Y (Meters):	4132096.0
Elevation:	94 ft. above sea level

USGS TOPOGRAPHIC MAP ASSOCIATED WITH TARGET PROPERTY

Target Property Map:	5640416 SAN JOSE WEST, CA
Version Date:	2012
East Map:	5640414 SAN JOSE EAST, CA
Version Date:	2012

AERIAL PHOTOGRAPHY IN THIS REPORT

Portions of Photo from:	20140606
Source:	USDA

MAPPED SITES SUMMARY

Target Property Address:
211 SOUTH 1ST STREET
SAN JOSE, CA 95113

Click on Map ID to see full detail.

MAP ID	SITE NAME	ADDRESS	DATABASE ACRONYMS	RELATIVE ELEVATION	DIST (ft. & mi.) DIRECTION
A1	FOUR POINTS SHERATON	211 S 1ST ST	CA CUPA Listings, CA SAN JOSE HAZMAT		TP
A2	CITY OF SAN JOSE/RED	211 SOUTH 1ST STREET	CA HAZNET		TP
A3	CITY OF SAN JOSE RED	211 S 1ST ST	CA HAZNET		TP
A4	HOTEL MONTGOMERY	211 S FIRST ST	RCRA-SQG, FINDS, CA HAZNET, ECHO		TP
A5	REDEVELOPMENT AGENCY	211 S FIRST ST	CA HAZNET		TP
A6	GARDEN CITY IMPLEMEN	200 S MKT	EDR Hist Auto	Higher	41, 0.008, WSW
A7	CASA DEL PUEBLO	200 S MARKET ST SUIT	CA CUPA Listings, CA SAN JOSE HAZMAT	Higher	41, 0.008, WSW
A8	ROBERT F. PECKHAM FE	280 S. 1ST ST.	CA UST	Higher	155, 0.029, ESE
A9	ROBERT F PECKHAM FED	280 S 1ST ST	CA CUPA Listings, CA SAN JOSE HAZMAT	Higher	155, 0.029, ESE
A10	STATIONS	201 S 1ST ST	EDR Hist Auto	Higher	156, 0.030, NNW
A11	SCHALLER TOW SERVICE	244 S MARKET ST	EDR Hist Auto	Higher	171, 0.032, WSW
B12	WARDROBE CLEANERS	293 S 1ST ST	EDR Hist Cleaner	Higher	199, 0.038, SE
B13	STEFANINI PETER	59 W SAN CARLOS ST	EDR Hist Cleaner	Higher	220, 0.042, South
B14	SHANK S DRIVE-IN LAU	25 E SAN CARLOS ST	EDR Hist Cleaner	Higher	272, 0.052, ESE
C15	SAN JOSE CONVENTION	SOUTH MARKET STREET	CA SLIC	Higher	306, 0.058, South
D16	CSJ CAESAR CHAVEZ FO	194 S MARKET ST	CA SAN JOSE HAZMAT	Higher	310, 0.059, WSW
C17	SAINTE CLAIRE HOTEL	302 S MARKET ST	CA HAZNET, CA SAN JOSE HAZMAT	Higher	369, 0.070, SSE
E18	DATAPIPE	150 S 1ST ST STE 101	CA CUPA Listings	Lower	411, 0.078, NNW
E19	150 S. FIRST STREET,	150 S 1ST ST	CA AST	Lower	411, 0.078, NNW
E20	150 S. FIRST ST LLC	150 S 1ST ST	CA CUPA Listings, CA SAN JOSE HAZMAT	Lower	411, 0.078, NNW
E21	ABOVENET COMMUNICATI	150 S FIRST ST	RCRA-SQG, FINDS, ECHO	Lower	411, 0.078, NNW
E22	DATAPIPE	150 S 1ST ST SUITE 2	CA SAN JOSE HAZMAT	Lower	411, 0.078, NNW
F23	BEMIS & MOE SUPER ST	281 S 2D	EDR Hist Auto	Lower	431, 0.082, East
B24	VALLEY TITLE COMPANY	300 SOUTH FIRST STRE	CA LUST, CA SLIC	Higher	441, 0.084, SE
B25	DOHRMAN BUILDING	325 S 1ST ST	CA LUST, CA HIST LUST	Higher	448, 0.085, SSE
B26		325 S 1ST ST	EDR Hist Auto	Higher	448, 0.085, SSE
B27	DOHRMANN ASSOCIATES	325 1ST	CA HIST CORTESE	Higher	448, 0.085, SSE
D28	BURLINGAME & MATHEWS	181 S MARKET ST	EDR Hist Auto	Higher	474, 0.090, West
D29	CIVIC CENTER SERVICE	227 S MARKET ST	EDR Hist Auto	Higher	484, 0.092, SW
G30	FAIRMONT HOTEL	170 SOUTH MARKER STR	RCRA-SQG, FINDS, CA EMI, ECHO	Higher	485, 0.092, NW
G31	CITYVIEW PLAZA-170 P	170 PARK AV	CA CUPA Listings	Higher	485, 0.092, NW
G32	FAIRMONT HOTEL SAN J	170 S MARKET ST	CA AST, CA CUPA Listings, CA SAN JOSE HAZMAT	Higher	485, 0.092, NW
D33	LEA L E	101 PARK AV	EDR Hist Auto	Higher	499, 0.095, West
D34	CAL S AUTO SERVICE	101 PARK WY	EDR Hist Auto	Higher	499, 0.095, West
D35	TECH MUSEUM OF INNOV	201 S MARKET ST	CA CUPA Listings, CA SAN JOSE HAZMAT	Higher	503, 0.095, WSW
H36	FAMILY LIFE CHIROPRA	115 PASEO DE SAN ANT	CA SAN JOSE HAZMAT	Lower	513, 0.097, NNE
I37	HERRICK W B	171 S MARKET ST	EDR Hist Auto	Higher	526, 0.100, West
H38	LEMIUE F J	175 S 2D	EDR Hist Cleaner	Lower	531, 0.101, NNE
J39	THOMAS PARISIAN DYEI	332 S 1ST ST	EDR Hist Cleaner	Higher	532, 0.101, SE

MAPPED SITES SUMMARY

Target Property Address:
211 SOUTH 1ST STREET
SAN JOSE, CA 95113

Click on Map ID to see full detail.

MAP ID	SITE NAME	ADDRESS	DATABASE ACRONYMS	RELATIVE ELEVATION	DIST (ft. & mi.) DIRECTION
J40	FOX CALIFORNIA THEAT	345 S 1ST ST	CA LUST, CA HIST LUST	Higher	532, 0.101, SE
G41	O/B (DUP # FOREST C	50 W SAN FERNANDO ST	CA CUPA Listings, CA SAN JOSE HAZMAT	Lower	547, 0.104, NW
G42	ABOVENET COMMUNICATI	50 W SAN FERNANDO ST	RCRA-SQG, FINDS, ECHO	Lower	547, 0.104, NW
G43	ACCENTURE SILICON VA	50 W SAN FERNANDO ST	CA CUPA Listings, CA SAN JOSE HAZMAT	Lower	547, 0.104, NW
G44		50 W SAN FERNANDO ST	EDR Hist Auto	Lower	547, 0.104, NW
G45	CALPINE CORPORATION	50 W SAN FERNANDO ST	CA EMI, CA SAN JOSE HAZMAT	Lower	547, 0.104, NW
C46	CIVIC CENTER MOBIL S	301 S MARKET ST	EDR Hist Auto	Higher	570, 0.108, South
C47	SAN JOSE MARRIOTT	301 S MARKET ST	CA LUST, CA CUPA Listings	Higher	570, 0.108, South
C48	SJRA-HOTEL EAST	301 S MARKET ST	CA LUST, CA HIST LUST, CA SAN JOSE HAZMAT	Higher	570, 0.108, South
C49	SJRA HOTEL EAST	301 MARKET	CA LUST, CA HIST CORTESE	Higher	570, 0.108, South
I50	WELLS FARGO BUILDING	121 PK CTR PLZ HIRIS	CA SWEEPS UST	Higher	571, 0.108, West
K51	CSJ CIVIC AUDITORIUM	135 W SAN CARLOS ST	CA SAN JOSE HAZMAT	Higher	579, 0.110, SW
K52	HATCH & THAYER	135 W SAN CARLOS ST	EDR Hist Auto	Higher	579, 0.110, SW
H53	ALFRED E ALQUIST BUI	100 PASEO DE SAN ANT	CA CUPA Listings	Lower	586, 0.111, NNE
H54	TWO TAILORS THE	184 S 2ND ST	EDR Hist Cleaner	Lower	596, 0.113, NNE
J55	LEE YICK	350 S 1ST ST	EDR Hist Cleaner	Higher	608, 0.115, SE
L56	SAN CARLOS PLAZA / R	300 SOUTH SECOND ST.	RCRA NonGen / NLR	Higher	631, 0.120, ESE
L57	GENUITY	300 S 2ND ST	CA AST	Higher	631, 0.120, ESE
L58	TECH SHOP SAN JOSE L	300 S 2ND ST	CA CUPA Listings, CA SAN JOSE HAZMAT	Higher	631, 0.120, ESE
F59	DI BARTOLO BROS	85 E SAN CARLOS ST	EDR Hist Auto	Lower	655, 0.124, East
I60	CITYVIEW PLAZA-125 S	125 S MARKET ST	CA CUPA Listings	Lower	670, 0.127, West
I61	CITYVIEW PLAZA	125 S MARKET ST SUIT	CA SAN JOSE HAZMAT	Lower	670, 0.127, West
I62	WELLS FARGO BUILDING	121 PARK CENTER PLAZ	CA SAN JOSE HAZMAT	Lower	670, 0.127, West
M63	SAN JOSE STATE UNIVE	125 S 7TH ST	CA ENVIROSTOR	Lower	673, 0.127, NNW
M64	SAN JOSE STATE UNIV	125 S 7TH	SEMS-ARCHIVE	Lower	673, 0.127, NNW
N65	360 RESIDENCES	360 S MARKET ST	CA CUPA Listings, CA EMI, CA SAN JOSE HAZMAT	Higher	698, 0.132, SSE
66	WELLS FARGO BANK BUI	121 S MARKET ST	CA CUPA Listings	Lower	750, 0.142, WNW
M67	BLOCK 2 CITY OF SAN	8 EAST SAN FERNANADO	CA SLIC, CA BROWNFIELDS	Lower	771, 0.146, NNW
L68	YWCA OF SILICON VALL	350 S 2ND ST	CA CUPA Listings, CA SAN JOSE HAZMAT	Higher	801, 0.152, ESE
K69	O/B (NEW CINGULAR WI	150 W SAN CARLOS ST	CA SAN JOSE HAZMAT	Higher	809, 0.153, SSW
K70	CONVENTION CENTER	150 W SAN CARLOS ST	CA SWEEPS UST, CA CUPA Listings	Higher	809, 0.153, SSW
K71	OUT OF BUSINESS	150 W SAN CARLOS ST	CA SAN JOSE HAZMAT	Higher	809, 0.153, SSW
K72	CITY OF SAN JOSE - P	150 W SAN CARLOS ST	CA CUPA Listings, CA HAZNET	Higher	809, 0.153, SSW
K73	SAN JOSE CONVENTION	150 SAN CARLOS	CA HIST CORTESE	Higher	809, 0.153, SSW
O74	SAFEWAY #2934	100 S 2ND ST	CA CUPA Listings, CA SAN JOSE HAZMAT	Lower	845, 0.160, North
O75	HEART OF THE CITY -	100 SOUTH SECOND STR	CA SLIC	Lower	845, 0.160, North
O76	SAFEWAY STORE NO 293	100 S 2ND ST	RCRA NonGen / NLR	Lower	845, 0.160, North
P77	MUSEUM OF FINE ART	110 SOUTH MARKET STR	RCRA-SQG, FINDS, CA HAZNET, ECHO	Lower	892, 0.169, NW
78	PARKSIDE HALL	180 PARK AV	CA CUPA Listings	Lower	915, 0.173, WSW

MAPPED SITES SUMMARY

Target Property Address:
211 SOUTH 1ST STREET
SAN JOSE, CA 95113

Click on Map ID to see full detail.

MAP ID	SITE NAME	ADDRESS	DATABASE ACRONYMS	RELATIVE ELEVATION	DIST (ft. & mi.) DIRECTION
79	CITYVIEW PLAZA-100 W	100 W SAN FERNANDO S	CA SAN JOSE HAZMAT	Lower	933, 0.177, West
80	MISSION PAINTING	330 S 3RD STREET	RCRA-SQG, FINDS, ECHO	Lower	953, 0.180, East
N81	SJRA-CONVENTION CENT	S MARKET ST @ VIOLA	CA LUST	Higher	964, 0.183, SSE
N82	SJRA-CONVENTION CENT	S MARKET ST @ VIOLA	CA LUST, CA HIST LUST	Higher	964, 0.183, SSE
O83	PF CHANGS CHINA BIST	98 S. 2ND STREET	CA LUST, CA HIST LUST	Lower	973, 0.184, North
P84	AT&T CORP. - CA2856	95 S MARKET ST	CA CUPA Listings, CA HAZNET	Lower	977, 0.185, NW
P85	AT&T CA 2856	95 S MARKET ST	CA SAN JOSE HAZMAT	Lower	977, 0.185, NW
P86	BUSINESS JOURNAL THE	80 SOUTH MARKET, STE	RCRA-SQG, FINDS, ECHO	Lower	988, 0.187, NW
P87	PACIFIC BELL	80 SOUTH MARKET STRE	RCRA-SQG, FINDS, ECHO	Lower	988, 0.187, NW
P88	DIOCESE OF SAN JOSE	80 S MARKET ST	CA LUST, CA HIST LUST, CA HIST CORTESE	Lower	988, 0.187, NW
Q89	THE COLONNADE	201 S 4TH ST SUITE H	CA SAN JOSE HAZMAT	Lower	1058, 0.200, ENE
Q90	COLONNADE APARTMENTS	201 S 4TH ST	CA CUPA Listings	Lower	1058, 0.200, ENE
Q91	AT&T MOBILITY CENTRA	201 S 4TH ST SUITE C	CA SAN JOSE HAZMAT	Lower	1058, 0.200, ENE
R92	MARKET AUTO	428 S MARKET ST	CA CUPA Listings	Higher	1084, 0.205, SSE
R93	MARKET AUTO REPAIR &	428 S MARKET ST SUIT	CA SAN JOSE HAZMAT	Higher	1084, 0.205, SSE
S94	REDEVELOPMENT BLOCK	UNKNOWN PARCELS 2 &	CA SLIC	Lower	1087, 0.206, NNE
T95	CHEVRON #9-2218	222 W SAN CARLOS ST	CA LUST, CA HIST LUST, CA HIST UST	Lower	1089, 0.206, SW
T96	CHEVRON	222 SAN CARLOS	CA HIST CORTESE	Lower	1089, 0.206, SW
P97	SIXTY SOUTH MARKET	60 S MARKET ST	CA CUPA Listings, CA EMI	Lower	1092, 0.207, NW
P98	60 SOUTH MARKET INVE	60 S MARKET ST SUITE	CA SAN JOSE HAZMAT	Lower	1092, 0.207, NW
S99	PASEO VILLAS	130 E SAN FERNANDO	CA LUST, CA HIST LUST	Lower	1123, 0.213, NNE
U100	CENTURY CENTER	62 S 2ND ST.	CA LUST	Lower	1137, 0.215, North
R101	MARKET PLACE	439 1ST	CA HIST CORTESE	Higher	1142, 0.216, SSE
U102	CENTURY CENTER	53 S 3RD ST	CA LUST, CA HIST LUST	Lower	1156, 0.219, North
U103	CENTURY CENTER	51 S THIRD ST	RCRA-LQG	Lower	1156, 0.219, North
U104	PRIVATE RESIDENCE	PRIVATE RESIDENCE	CA LUST	Lower	1156, 0.219, North
V105	MARKET POST TOWER	55 S MARKET ST	CA AST	Lower	1166, 0.221, NW
V106	LEVEL 3 COMM-SNJSCAJ	55 S MARKET ST	CA AST, CA CUPA Listings, CA SAN JOSE HAZMAT	Lower	1166, 0.221, NW
V107	CORESITE	55 S MARKET ST SUITE	CA SAN JOSE HAZMAT	Lower	1166, 0.221, NW
V108	CORESITE 55 S. MARKE	55 S MARKET ST	CA AST	Lower	1166, 0.221, NW
W109	170 PARK CENTER PLAZ	170 PARK CENTER PLAZ	CA SAN JOSE HAZMAT	Lower	1178, 0.223, WSW
X110	CONVENTION CENTER SO	435 S MARKET ST	CA CUPA Listings, CA SAN JOSE HAZMAT	Higher	1209, 0.229, SSE
S111	SAN JOSE GAS WORKS	E. SAN FERNANDO AND	EDR MGP	Lower	1220, 0.231, NNE
T112	HYATT PLACE SAN JOSE	282 S ALMADEN BL SUI	CA CUPA Listings, CA SAN JOSE HAZMAT	Lower	1232, 0.233, SW
T113	HILTON SAN JOSE	300 ALMADEN BL	CA CUPA Listings	Lower	1237, 0.234, SW
T114	SAN JOSE HILTON & TO	300 ALMADEN BL SUITE	CA SAN JOSE HAZMAT	Lower	1237, 0.234, SW
S115	FOREST CITY DEVELOPM	101 SAN FERNANDO AVE	CA LUST, CA HIST LUST	Lower	1243, 0.235, NNE
Y116	AT&T CALIFORNIA - N1	95 S ALMADEN AV	CA LUST, CA CUPA Listings, CA SAN JOSE HAZMAT	Lower	1268, 0.240, WNW
Y117	AT&T SAN JOSE 02	95 ALMADEN AVE	RCRA-SQG, CA LUST, CA CHMIRS, FINDS, CA ENF, CA...	Lower	1268, 0.240, WNW

MAPPED SITES SUMMARY

Target Property Address:
211 SOUTH 1ST STREET
SAN JOSE, CA 95113

Click on Map ID to see full detail.

MAP ID	SITE NAME	ADDRESS	DATABASE ACRONYMS	RELATIVE ELEVATION	DIST (ft. & mi.) DIRECTION
Y118	PACIFIC BELL	95 ALMADEN AVENUE	RCRA-SQG, CA LUST, CA HIST LUST, CA HIST UST	Lower	1268, 0.240, WNW
Y119	KBAY/KEZR RADIO	190 PARK CENTER PLAZ	CA CUPA Listings, CA SAN JOSE HAZMAT	Lower	1268, 0.240, West
Y120	MPOWER COMMUNICATION	190 PARK CENTER PLAZ	CA CUPA Listings, CA SAN JOSE HAZMAT	Lower	1268, 0.240, West
R121	CORE DEVELOPMENT	470 S MARKET ST	RCRA-SQG, FINDS, CA HAZNET, ECHO	Higher	1304, 0.247, SSE
T122	SAN JOSE, CITY OF	W SAN CARLOS ST & AL	CA LUST, CA HIST LUST	Lower	1309, 0.248, SW
Z123	SJ CENTER FOR PERFOR	255 ALMADEN BL	CA CUPA Listings, CA SAN JOSE HAZMAT	Lower	1312, 0.248, SW
W124	VERIZON WIRELESS DOW	150 ALMADEN BL	CA SAN JOSE HAZMAT	Lower	1313, 0.249, West
W125	CITYVIEW PLAZA	150 ALMADEN BL SUITE	CA SAN JOSE HAZMAT	Lower	1313, 0.249, West
W126	150 ALMADEN BLVD., W	150 ALMADEN	CA SLIC, CA CUPA Listings, CA NPDES, CA WDS	Lower	1313, 0.249, West
Y127	GREYHOUND LINES, INC	70 ALMADEN AVE	CA LUST, CA HIST LUST, CA SWEEPS UST	Lower	1336, 0.253, WNW
Y128	GREYHOUND LINES, INC	70 ALMADEN AVE	CA LUST, CA HIST CORTESE	Lower	1336, 0.253, WNW
X129	TATE FAMILY COMPLETE	477 S MARKET ST	CA LUST, CA HIST LUST, CA SWEEPS UST, CA CUPA...	Higher	1347, 0.255, SSE
X130	ROSE MURTY TIRE COMP	477 MARKET	CA HIST CORTESE	Higher	1347, 0.255, SSE
AA131	SAN ANTONIO PLAZA RE	SAN FERNANDO & 4TH S	CA LUST, CA HIST LUST	Lower	1351, 0.256, NNE
AA132	SAN ANTONIO PLAZA BL	WEST SAN FERNANDO ST	CA ENVIROSTOR, CA VCP	Lower	1353, 0.256, NNE
AA133	SAN ANTONIO PLAZA RE	SAN FERNANDO & 4TH S	CA LUST	Lower	1353, 0.256, NNE
AA134	SAN ANTONIO PLAZA BL	W. SAN FERNANDO ST &	CA HIST CORTESE	Lower	1353, 0.256, NNE
Z135	SAN JOSE, CITY OF	W SAN CARLOS ST & AL	CA LUST	Lower	1358, 0.257, SW
AB136	SHELL	270 W SAN CARLOS ST	CA LUST, CA HIST LUST	Lower	1425, 0.270, SW
AB137	SHELL	270 SAN CARLOS	CA HIST CORTESE	Lower	1425, 0.270, SW
138	ADOBE SYSTEMS INC. T	151 ALMADEN	CA SLIC, CA AST, CA CUPA Listings, CA ENF, CA...	Lower	1484, 0.281, West
AA139	SAN ANTONIO PLAZA	UNKNOWN SAN FERNANDO	CA LUST	Lower	1537, 0.291, NNE
140	S & W LAND COMPANY	448 & 54 SANTA CLARA	CA HIST CORTESE	Lower	1539, 0.291, NW
AC141	CENTURY CITY PARKING	15 SOUTH THIRD STREE	CA SLIC	Lower	1565, 0.296, North
AD142	TEXACO	78 S 4TH ST	CA LUST	Lower	1576, 0.298, NNE
AD143	TEXACO	78 S 4TH ST	CA LUST, CA HIST LUST	Lower	1576, 0.298, NNE
144	DR. EU BUILDING	35 & 43 SANTA CLARA	CA SLIC	Lower	1663, 0.315, NNW
AE145	SJSU-SPX EAST (46)	1 WASHINGTON SQ	CA LUST, CA AST, CA CUPA Listings, CA ENF, CA HIST...	Lower	1664, 0.315, ENE
AE146	SAN JOSE STATE UNIVE	ONE WASHINGTON SQUAR	RCRA-LQG, CA SWEEPS UST, CA HIST CORTESE, NY...	Lower	1664, 0.315, ENE
AE147	SJSU CENTRAL PLANT	1 WASHINGTON SQUARE	CA LUST, CA HIST LUST, CA HIST CORTESE	Lower	1664, 0.315, ENE
AC148	BANK OF TRADE BUILDI	100 E SANTA CLARA ST	CA LUST, CA HIST LUST, CA HIST CORTESE	Lower	1693, 0.321, North
AF149	JONES/SCHAEZLEIN PRO	520 S. 1ST STREET	CA LUST, CA HIST LUST	Higher	1715, 0.325, SE
150	SOBRATO PROPERTY	488 ALMADEN AVE	CA LUST, CA HIST LUST, CA CUPA Listings, CA...	Lower	1735, 0.329, South
AF151	MERRY OLDSMOBILE	525 S MARKET ST	CA LUST, CA HIST LUST	Higher	1749, 0.331, SSE
AF152	MERRY OLDSMOBILE	525 MARKET	CA HIST CORTESE	Higher	1749, 0.331, SSE
153	ADOBE SYSTEMS TOWER	345 PARK AVE.	CA SLIC, CA AST, CA CUPA Listings	Lower	1809, 0.343, WSW
AG154	SAN JOSE MERCURY NEW	211 W. SANTA CLARA S	CA LUST, CA HIST LUST	Lower	1836, 0.348, WNW
AH155	SPARTAN GAS STATION	498 S 4TH ST	CA LUST, CA HIST LUST, CA SWEEPS UST, CA HIST UST,...	Higher	1843, 0.349, ESE
AG156	SAN JOSE MERCURY NEW	211 SANTA CLARA	CA HIST CORTESE	Lower	1845, 0.349, WNW

MAPPED SITES SUMMARY

Target Property Address:
211 SOUTH 1ST STREET
SAN JOSE, CA 95113

Click on Map ID to see full detail.

MAP ID	SITE NAME	ADDRESS	DATABASE ACRONYMS	RELATIVE ELEVATION	DIST (ft. & mi.) DIRECTION
AH157	SPARTAN GAS STATION	498 4TH	CA LUST, CA HIST CORTESE	Higher	1849, 0.350, ESE
AI158	DOWNTOWN AUTO EXPRES	154 E SANTA CLARA ST	CA LUST, CA HIST LUST, CA SWEEPS UST	Lower	1902, 0.360, North
AI159	94259	147 E SANTA CLARA	CA LUST, CA HIST LUST, CA SWEEPS UST, CA HIST UST,...	Lower	1914, 0.363, North
AI160	CHEVRON	147 SANTA CLARA	CA HIST CORTESE	Lower	1914, 0.363, North
161	RIVER PARK DEVELOPME	333 WEST SAN CARLOS	CA ENVIROSTOR, CA SLIC, CA CHMIRS	Lower	1927, 0.365, SW
AI162	DOWNTOWN AUTO EXPRES	154 SANTA CLARA	CA HIST CORTESE	Lower	1939, 0.367, North
AJ163	PIERCE DEVELOPMENT	561-599 S. MARKET ST	CA SLIC, CA DEED	Higher	1955, 0.370, SSE
AK164	SAN JOSE NEW CITY HA	200 E SANTA CLARA ST	CA SLIC, CA EMI, CA HAZNET	Lower	1987, 0.376, NNE
AJ165	TEXACO	598 1ST	CA HIST CORTESE	Higher	2008, 0.380, SE
AJ166	598 S. 1ST. ST. (SS#	598 S FIRST ST.	CA LUST, CA WDS	Higher	2008, 0.380, SE
AJ167	FORMER TEXACO STATIO	598 S 1ST ST	CA LUST, CA HIST LUST	Higher	2008, 0.380, SE
AJ168	FIRESTONE BUILDING	599 1ST	CA HIST CORTESE	Higher	2148, 0.407, SE
AL169	US POSTAL SERVICE	101 1ST	CA HIST CORTESE	Lower	2182, 0.413, NNW
AL170	THOMAS FALLON HOUSE	175 JOHN ST	CA HIST CORTESE	Lower	2183, 0.413, NNW
AM171	FIRESTONE BUILDING	599 S 1ST ST	CA LUST, CA HIST LUST	Higher	2208, 0.418, SSE
AK172	DE LUXE CLEANERS	224 E SANTA CLARA ST	CA SLIC, CA SWEEPS UST, CA EMI	Lower	2215, 0.420, NNE
AL173	U.S. POSTAL SERVICE	101 N 1ST ST	CA LUST, CA HIST LUST	Lower	2225, 0.421, NNW
174	SJSU	SAN CARLOS & 7TH	CA LUST	Lower	2229, 0.422, NE
175	SJSU	SAN CARLOS & 7TH	CA LUST, CA HIST LUST	Lower	2235, 0.423, ENE
AN176	N 5TH SIDEWALK	24 N 5TH ST	CA LUST	Lower	2267, 0.429, NNE
AN177	DELUXE CLEANERS	224 SANTA CLARA E	CA SLIC, CA HIST CORTESE	Lower	2270, 0.430, NNE
AO178	LOOMIS APMORED CAR I	128 EAST SAINT JOHN	CA LUST, CA HIST LUST, CA HIST UST	Lower	2306, 0.437, North
AM179	CET DEVELOPMENT	630 1ST	CA LUST, CA HIST LUST, CA HIST CORTESE	Higher	2364, 0.448, SE
180	AT&T MOBILITY-SJ- WE	333 W SANTA CLARA ST	CA LUST, CA HIST LUST, CA CUPA Listings, CA SAN...	Lower	2383, 0.451, WNW
AO181	LOOMIS ARMORED INC	128 JOHN ST	CA HIST CORTESE	Lower	2385, 0.452, North
182	RIVER PARK DEVELOPME	PROVOST ST & PARK AV	SEMS, CA SLIC	Lower	2393, 0.453, WSW
AP183	DELUXE CLEANERS	250 SANTA CLARA ST E	CA SLIC	Lower	2407, 0.456, NNE
AN184	VINTAGE TOWERS	235 E. SANTA CLARA S	CA LUST, CA HAZNET	Lower	2410, 0.456, NNE
AN185	N 5TH SIDEWALK	24 5TH	CA LUST	Lower	2434, 0.461, NNE
186	CARLYSLE DEVELOPMENT	76 NOTRE DAME	CA SLIC, CA DEED, CA EMI	Lower	2471, 0.468, WNW
187	THOMAS FALLON HOUSE	175 W SAINT JOHN ST	CA LUST, CA HIST LUST	Lower	2528, 0.479, NW
AP188	MERCADOS SUVIANDA	272 E. SANTA CLARA S	CA LUST	Lower	2544, 0.482, NNE
AO189	CORNERSTONE PROPERTY	100 N. FOURTH STREET	CA LUST	Lower	2550, 0.483, North
190	DIAMOND CLEANERS	398 W SAN CARLOS	RCRA-SQG, CA LUST, CA HIST LUST, FINDS, CA CUPA...	Lower	2570, 0.487, WSW
AQ191	SCVWD PROPERTY	361 SANTA CLARA ST W	CA LUST, CA HIST CORTESE	Lower	2618, 0.496, West
AQ192	UNKNOWN	35 NORTH RIVER STREE	CA Notify 65	Lower	2717, 0.515, West
193	STATE RADIATOR SJ RE	331 GIFFORD AVE	CA ENVIROSTOR, CA LUST, CA HIST CORTESE, CA SAN...	Higher	3303, 0.626, SW
194	MISSION VILLAS	44 EAST JULIAN STREE	CA ENVIROSTOR	Lower	3400, 0.644, NNW
195	7-ELEVEN STORE #1749	452 EAST SANTA CLARA	CA SWEEPS UST, CA EMI, CA HIST CORTESE, CA Notify...	Lower	3656, 0.692, NE

MAPPED SITES SUMMARY

Target Property Address:
211 SOUTH 1ST STREET
SAN JOSE, CA 95113

Click on Map ID to see full detail.

MAP ID	SITE NAME	ADDRESS	DATABASE ACRONYMS	RELATIVE ELEVATION	DIST (ft. & mi.) DIRECTION
196	FMC CORP SAN JOSE OR	333 WEST JULIAN STRE	CA ENVIROSTOR, CA SLIC, CA DEED	Lower	3772, 0.714, WNW
197	GARDEN CITY GAS WORK	W. ST JOHN AND MONTG	EDR MGP	Lower	4018, 0.761, West
198	SAN JOSE SPORTS AREN	525 WEST SANTA CLARA	CA RESPONSE, CA ENVIROSTOR, CA HIST Cal-Sites, CA...	Lower	4310, 0.816, West
199	3RD STREET DEVELOPME	1010 SOUTH 3RD STREE	CA ENVIROSTOR, CA VCP, CA NPDES	Higher	4727, 0.895, SE

EXECUTIVE SUMMARY

TARGET PROPERTY SEARCH RESULTS

The target property was identified in the following records. For more information on this property see page 8 of the attached EDR Radius Map report:

Site	Database(s)	EPA ID
FOUR POINTS SHERATON 211 S 1ST ST SAN JOSE, CA 95113	CA CUPA Listings Database: CUPA SANTA CLARA, Date of Government Version: 05/25/2016	N/A
	CA SAN JOSE HAZMAT File Num: 410123	
CITY OF SAN JOSE/RED 211 SOUTH 1ST STREET SAN JOSE, CA 95113	CA HAZNET GEPAID: CAC002274945	N/A
CITY OF SAN JOSE RED 211 S 1ST ST SAN JOSE, CA 95113	CA HAZNET GEPAID: CAC002221089	N/A
HOTEL MONTGOMERY 211 S FIRST ST SAN JOSE, CA 95113	RCRA-SQG EPA ID:: CAR000129718	CAR000129718
	FINDS Registry ID:: 110013378512	
	CA HAZNET GEPAID: CAR000129718	
	ECHO	
REDEVELOPMENT AGENCY 211 S FIRST ST SAN JOSE, CA 95113	CA HAZNET GEPAID: CAC002229257	N/A

DATABASES WITH NO MAPPED SITES

No mapped sites were found in EDR's search of available ("reasonably ascertainable ") government records either on the target property or within the search radius around the target property for the following databases:

STANDARD ENVIRONMENTAL RECORDS

Federal NPL site list

NPL..... National Priority List

EXECUTIVE SUMMARY

Proposed NPL ..... Proposed National Priority List Sites
NPL LIENS ..... Federal Superfund Liens

Federal Delisted NPL site list

Delisted NPL ..... National Priority List Deletions

Federal CERCLIS list

FEDERAL FACILITY ..... Federal Facility Site Information listing

Federal RCRA CORRACTS facilities list

CORRACTS ..... Corrective Action Report

Federal RCRA non-CORRACTS TSD facilities list

RCRA-TSDF ..... RCRA - Treatment, Storage and Disposal

Federal RCRA generators list

RCRA-CESQG ..... RCRA - Conditionally Exempt Small Quantity Generator

Federal institutional controls / engineering controls registries

LUCIS ..... Land Use Control Information System
US ENG CONTROLS ..... Engineering Controls Sites List
US INST CONTROL ..... Sites with Institutional Controls

Federal ERNS list

ERNS ..... Emergency Response Notification System

State and tribal landfill and/or solid waste disposal site lists

CA SWF/LF ..... Solid Waste Information System

State and tribal leaking storage tank lists

INDIAN LUST ..... Leaking Underground Storage Tanks on Indian Land

State and tribal registered storage tank lists

FEMA UST ..... Underground Storage Tank Listing
INDIAN UST ..... Underground Storage Tanks on Indian Land

State and tribal voluntary cleanup sites

INDIAN VCP ..... Voluntary Cleanup Priority Listing

ADDITIONAL ENVIRONMENTAL RECORDS

Local Brownfield lists

US BROWNFIELDS ..... A Listing of Brownfields Sites

EXECUTIVE SUMMARY

Local Lists of Landfill / Solid Waste Disposal Sites

CA WMUDS/SWAT	Waste Management Unit Database
CA SWRCY	Recycler Database
CA HAULERS	Registered Waste Tire Haulers Listing
INDIAN ODI	Report on the Status of Open Dumps on Indian Lands
DEBRIS REGION 9	Torres Martinez Reservation Illegal Dump Site Locations
ODI	Open Dump Inventory

Local Lists of Hazardous waste / Contaminated Sites

US HIST CDL	Delisted National Clandestine Laboratory Register
CA SCH	School Property Evaluation Program
CA CDL	Clandestine Drug Labs
CA Toxic Pits	Toxic Pits Cleanup Act Sites
US CDL	National Clandestine Laboratory Register

Local Lists of Registered Storage Tanks

CA FID UST	Facility Inventory Database

Local Land Records

CA LIENS	Environmental Liens Listing
LIENS 2	CERCLA Lien Information

Records of Emergency Release Reports

HMIRS	Hazardous Materials Information Reporting System
CA LDS	Land Disposal Sites Listing
CA MCS	Military Cleanup Sites Listing
CA SPILLS 90	SPILLS 90 data from FirstSearch

Other Ascertainable Records

FUDS	Formerly Used Defense Sites
DOD	Department of Defense Sites
SCRD DRYCLEANERS	State Coalition for Remediation of Drycleaners Listing
US FIN ASSUR	Financial Assurance Information
EPA WATCH LIST	EPA WATCH LIST
2020 COR ACTION	2020 Corrective Action Program List
TSCA	Toxic Substances Control Act
TRIS	Toxic Chemical Release Inventory System
SSTS	Section 7 Tracking Systems
ROD	Records Of Decision
RMP	Risk Management Plans
RAATS	RCRA Administrative Action Tracking System
PRP	Potentially Responsible Parties
PADS	PCB Activity Database System
ICIS	Integrated Compliance Information System
FTTS	FIFRA/ TSCA Tracking System - FIFRA (Federal Insecticide, Fungicide, & Rodenticide Act)/TSCA (Toxic Substances Control Act)
MLTS	Material Licensing Tracking System
COAL ASH DOE	Steam-Electric Plant Operation Data

EXECUTIVE SUMMARY

COAL ASH EPA	Coal Combustion Residues Surface Impoundments List
PCB TRANSFORMER	PCB Transformer Registration Database
RADINFO	Radiation Information Database
HIST FTTS	FIFRA/TSCA Tracking System Administrative Case Listing
DOT OPS	Incident and Accident Data
CONSENT	Superfund (CERCLA) Consent Decrees
INDIAN RESERV	Indian Reservations
FUSRAP	Formerly Utilized Sites Remedial Action Program
UMTRA	Uranium Mill Tailings Sites
LEAD SMELTERS	Lead Smelter Sites
US AIRS	Aerometric Information Retrieval System Facility Subsystem
US MINES	Mines Master Index File
UXO	Unexploded Ordnance Sites
DOCKET HWC	Hazardous Waste Compliance Docket Listing
CA BOND EXP. PLAN	Bond Expenditure Plan
CA Cortese	"Cortese" Hazardous Waste & Substances Sites List
CA Financial Assurance	Financial Assurance Information Listing
CA HWP	EnviroStor Permitted Facilities Listing
CA HWT	Registered Hazardous Waste Transporter Database
CA MINES	Mines Site Location Listing
CA MWMP	Medical Waste Management Program Listing
CA PEST LIC	Pesticide Regulation Licenses Listing
CA PROC	Certified Processors Database
CA UIC	UIC Listing
CA WASTEWATER PITS	Oil Wastewater Pits Listing
CA WIP	Well Investigation Program Case List
CA ICE	ICE
FUELS PROGRAM	EPA Fuels Program Registered Listing

EDR RECOVERED GOVERNMENT ARCHIVES

Exclusive Recovered Govt. Archives

CA RGA LF	Recovered Government Archive Solid Waste Facilities List
CA RGA LUST	Recovered Government Archive Leaking Underground Storage Tank

SURROUNDING SITES: SEARCH RESULTS

Surrounding sites were identified in the following databases.

Elevations have been determined from the USGS Digital Elevation Model and should be evaluated on a relative (not an absolute) basis. Relative elevation information between sites of close proximity should be field verified. Sites with an elevation equal to or higher than the target property have been differentiated below from sites with an elevation lower than the target property.
Page numbers and map identification numbers refer to the EDR Radius Map report where detailed data on individual sites can be reviewed.

Sites listed in ***bold italics*** are in multiple databases.

Unmappable (orphan) sites are not considered in the foregoing analysis.

EXECUTIVE SUMMARY

STANDARD ENVIRONMENTAL RECORDS

Federal CERCLIS list

SEMS: SEMS (Superfund Enterprise Management System) tracks hazardous waste sites, potentially hazardous waste sites, and remedial activities performed in support of EPA's Superfund Program across the United States. The list was formerly know as CERCLIS, renamed to SEMS by the EPA in 2015. The list contains data on potentially hazardous waste sites that have been reported to the USEPA by states, municipalities, private companies and private persons, pursuant to Section 103 of the Comprehensive Environmental Response, Compensation, and Liability Act (CERCLA). This dataset also contains sites which are either proposed to or on the National Priorities List (NPL) and the sites which are in the screening and assessment phase for possible inclusion on the NPL.

A review of the SEMS list, as provided by EDR, and dated 03/07/2016 has revealed that there is 1 SEMS site within approximately 0.5 miles of the target property.

Lower Elevation	Address	Direction / Distance	Map ID	Page
RIVER PARK DEVELOPME	***PROVOST ST & PARK AV***	***WSW 1/4 - 1/2 (0.453 mi.)***	***182***	***280***

Federal CERCLIS NFRAP site list

SEMS-ARCHIVE: SEMS-ARCHIVE (Superfund Enterprise Management System Archive) tracks sites that have no further interest under the Federal Superfund Program based on available information. The list was formerly known as the CERCLIS-NFRAP, renamed to SEMS ARCHIVE by the EPA in 2015. EPA may perform a minimal level of assessment work at a site while it is archived if site conditions change and/or new information becomes available. Archived sites have been removed and archived from the inventory of SEMS sites. Archived status indicates that, to the best of EPA's knowledge, assessment at a site has been completed and that EPA has determined no further steps will be taken to list the site on the National Priorities List (NPL), unless information indicates this decision was not appropriate or other considerations require a recommendation for listing at a later time. The decision does not necessarily mean that there is no hazard associated with a given site; it only means that. based upon available information, the location is not judged to be potential NPL site.

A review of the SEMS-ARCHIVE list, as provided by EDR, and dated 03/07/2016 has revealed that there is 1 SEMS-ARCHIVE site within approximately 0.5 miles of the target property.

Lower Elevation	Address	Direction / Distance	Map ID	Page
SAN JOSE STATE UNIV	125 S 7TH	NNW 1/8 - 1/4 (0.127 mi.)	M64	56

Federal RCRA generators list

RCRA-LQG: RCRAInfo is EPA's comprehensive information system, providing access to data supporting the Resource Conservation and Recovery Act (RCRA) of 1976 and the Hazardous and Solid Waste Amendments (HSWA) of 1984. The database includes selective information on sites which generate, transport, store, treat and/or dispose of hazardous waste as defined by the Resource Conservation and Recovery Act (RCRA). Large quantity generators (LQGs) generate over 1,000 kilograms (kg) of hazardous waste, or over 1 kg of acutely hazardous waste per month.

A review of the RCRA-LQG list, as provided by EDR, and dated 06/21/2016 has revealed that there is 1

RCRA-LQG site within approximately 0.25 miles of the target property.

Lower Elevation	Address	Direction / Distance	Map ID	Page
CENTURY CENTER	51 S THIRD ST	N 1/8 - 1/4 (0.219 mi.)	U103	96

RCRA-SQG: RCRAInfo is EPA's comprehensive information system, providing access to data supporting the Resource Conservation and Recovery Act (RCRA) of 1976 and the Hazardous and Solid Waste Amendments (HSWA) of 1984. The database includes selective information on sites which generate, transport, store, treat and/or dispose of hazardous waste as defined by the Resource Conservation and Recovery Act (RCRA). Small quantity generators (SQGs) generate between 100 kg and 1,000 kg of hazardous waste per month.

A review of the RCRA-SQG list, as provided by EDR, and dated 06/21/2016 has revealed that there are 10 RCRA-SQG sites within approximately 0.25 miles of the target property.

Equal/Higher Elevation	Address	Direction / Distance	Map ID	Page
FAIRMONT HOTEL	*170 SOUTH MARKER STR*	*NW 0 - 1/8 (0.092 mi.)*	*G30*	*26*
CORE DEVELOPMENT	*470 S MARKET ST*	*SSE 1/8 - 1/4 (0.247 mi.)*	*R121*	*125*

Lower Elevation	Address	Direction / Distance	Map ID	Page
ABOVENET COMMUNICATI	*150 S FIRST ST*	*NNW 0 - 1/8 (0.078 mi.)*	*E21*	*18*
ABOVENET COMMUNICATI	*50 W SAN FERNANDO ST*	*NW 0 - 1/8 (0.104 mi.)*	*G42*	*44*
MUSEUM OF FINE ART	*110 SOUTH MARKET STR*	*NW 1/8 - 1/4 (0.169 mi.)*	*P77*	*65*
MISSION PAINTING	*330 S 3RD STREET*	*E 1/8 - 1/4 (0.180 mi.)*	*80*	*68*
BUSINESS JOURNAL THE	*80 SOUTH MARKET, STE*	*NW 1/8 - 1/4 (0.187 mi.)*	*P86*	*76*
PACIFIC BELL	*80 SOUTH MARKET STRE*	*NW 1/8 - 1/4 (0.187 mi.)*	*P87*	*77*
AT&T SAN JOSE 02	*95 ALMADEN AVE*	*WNW 1/8 - 1/4 (0.240 mi.)*	*Y117*	*113*
PACIFIC BELL	*95 ALMADEN AVENUE*	*WNW 1/8 - 1/4 (0.240 mi.)*	*Y118*	*121*

State- and tribal - equivalent NPL

CA RESPONSE: Identifies confirmed release sites where DTSC is involved in remediation, either in a lead or oversight capacity. These confirmed release sites are generally high-priority and high potential risk.

A review of the CA RESPONSE list, as provided by EDR, has revealed that there is 1 CA RESPONSE site within approximately 1 mile of the target property.

Lower Elevation	Address	Direction / Distance	Map ID	Page
SAN JOSE SPORTS AREN	*525 WEST SANTA CLARA*	*W 1/2 - 1 (0.816 mi.)*	*198*	*325*

Database: RESPONSE, Date of Government Version: 05/02/2016
Status: Certified O&M - Land Use Restrictions Only
Facility Id: 43730007

State- and tribal - equivalent CERCLIS

CA ENVIROSTOR: The Department of Toxic Substances Control's (DTSC's) Site Mitigation and Brownfields Reuse Program's (SMBRP's) EnviroStor database identifes sites that have known contamination or sites for which there may be reasons to investigate further. The database includes the following site types: Federal

EXECUTIVE SUMMARY

Superfund sites (National Priorities List (NPL)); State Response, including Military Facilities and State Superfund; Voluntary Cleanup; and School sites. EnviroStor provides similar information to the information that was available in CalSites, and provides additional site information, including, but not limited to, identification of formerly-contaminated properties that have been released for reuse, properties where environmental deed restrictions have been recorded to prevent inappropriate land uses, and risk characterization information that is used to assess potential impacts to public health and the environment at contaminated sites.

A review of the CA ENVIROSTOR list, as provided by EDR, and dated 05/02/2016 has revealed that there are 8 CA ENVIROSTOR sites within approximately 1 mile of the target property.

Equal/Higher Elevation	Address	Direction / Distance	Map ID	Page
STATE RADIATOR SJ RE Facility Id: 43750007 Status: Refer: RWQCB	***331 GIFFORD AVE***	***SW 1/2 - 1 (0.626 mi.)***	***193***	***315***
3RD STREET DEVELOPME Facility Id: 60001210 Status: Certified	***1010 SOUTH 3RD STREE***	***SE 1/2 - 1 (0.895 mi.)***	***199***	***338***

Lower Elevation	Address	Direction / Distance	Map ID	Page
SAN JOSE STATE UNIVE Facility Id: 43820001 Status: No Further Action	125 S 7TH ST	NNW 1/8 - 1/4 (0.127 mi.)	M63	55
SAN ANTONIO PLAZA BL Facility Id: 43490065 Status: Certified	***WEST SAN FERNANDO ST***	***NNE 1/4 - 1/2 (0.256 mi.)***	***AA132***	***143***
RIVER PARK DEVELOPME Facility Id: 43150003 Status: Refer: RWQCB	***333 WEST SAN CARLOS***	***SW 1/4 - 1/2 (0.365 mi.)***	***161***	***244***
MISSION VILLAS Facility Id: 60001042 Status: Refer: 1248 Local Agency	44 EAST JULIAN STREE	NNW 1/2 - 1 (0.644 mi.)	194	319
FMC CORP SAN JOSE OR Facility Id: 43370005 Status: Refer: RWQCB	***333 WEST JULIAN STRE***	***WNW 1/2 - 1 (0.714 mi.)***	***196***	***321***
SAN JOSE SPORTS AREN Facility Id: 43730007 Status: Certified O&M - Land Use Restrictions Only	***525 WEST SANTA CLARA***	***W 1/2 - 1 (0.816 mi.)***	***198***	***325***

State and tribal leaking storage tank lists

CA LUST: The Leaking Underground Storage Tank Incident Reports contain an inventory of reported leaking underground storage tank incidents. The data come from the State Water Resources Control Board Leaking Underground Storage Tank Information System.

A review of the CA LUST list, as provided by EDR, has revealed that there are 58 CA LUST sites within approximately 0.5 miles of the target property.

Equal/Higher Elevation	Address	Direction / Distance	Map ID	Page
VALLEY TITLE COMPANY Database: LUST, Date of Government Version: 06/13/2016 Database: LUST SANTA CLARA, Date of Government Version: 03/03/2014	***300 SOUTH FIRST STRE***	***SE 0 - 1/8 (0.084 mi.)***	***B24***	***20***

Status: Completed - Case Closed
Date Closed: 06/03/2011
Global Id: T10000002005
SCVWD ID: 07S1E08P02F

DOHRMAN BUILDING ***325 S 1ST ST*** ***SSE 0 - 1/8 (0.085 mi.)*** ***B25*** ***23***
Database: LUST, Date of Government Version: 06/13/2016
Database: LUST SANTA CLARA, Date of Government Version: 03/03/2014
Database: LUST REG 2, Date of Government Version: 09/30/2004
Status: Completed - Case Closed
Facility Status: Case Closed
Date Closed: 02/02/1995
Global Id: T0608502304
SCVWD ID: 07S1E17C04F
date9: 2/2/1995

FOX CALIFORNIA THEAT ***345 S 1ST ST*** ***SE 0 - 1/8 (0.101 mi.)*** ***J40*** ***41***
Database: LUST, Date of Government Version: 06/13/2016
Database: LUST SANTA CLARA, Date of Government Version: 03/03/2014
Database: LUST REG 2, Date of Government Version: 09/30/2004
Status: Completed - Case Closed
Facility Status: Case Closed
Date Closed: 02/07/2002
Global Id: T0608504232
SCVWD ID: 07S1E08P01F
date9: 2/7/2002

SAN JOSE MARRIOTT ***301 S MARKET ST*** ***S 0 - 1/8 (0.108 mi.)*** ***C47*** ***47***
Database: LUST, Date of Government Version: 06/13/2016
Status: Completed - Case Closed
Global Id: T0608501186

SJRA-HOTEL EAST ***301 S MARKET ST*** ***S 0 - 1/8 (0.108 mi.)*** ***C48*** ***49***
Database: LUST REG 2, Date of Government Version: 09/30/2004
Facility Status: Case Closed
date9: 10/18/2001

SJRA HOTEL EAST ***301 MARKET*** ***S 0 - 1/8 (0.108 mi.)*** ***C49*** ***50***
Database: LUST SANTA CLARA, Date of Government Version: 03/03/2014
Date Closed: 10/18/2001
SCVWD ID: 07S1E17C05F

SJRA-CONVENTION CENT S MARKET ST @ VIOLA SSE 1/8 - 1/4 (0.183 mi.) N81 70
Database: LUST, Date of Government Version: 06/13/2016
Database: LUST SANTA CLARA, Date of Government Version: 03/03/2014
Status: Completed - Case Closed
Date Closed: 09/16/1997
Global Id: T0608502011
SCVWD ID: 07S1E17C03F

SJRA-CONVENTION CENT ***S MARKET ST @ VIOLA*** ***SSE 1/8 - 1/4 (0.183 mi.)*** ***N82*** ***72***
Database: LUST REG 2, Date of Government Version: 09/30/2004
Facility Status: Case Closed
date9: 9/16/1997

TATE FAMILY COMPLETE ***477 S MARKET ST*** ***SSE 1/4 - 1/2 (0.255 mi.)*** ***X129*** ***138***
Database: LUST, Date of Government Version: 06/13/2016
Database: LUST SANTA CLARA, Date of Government Version: 03/03/2014
Database: LUST REG 2, Date of Government Version: 09/30/2004
Status: Completed - Case Closed

Facility Status: Case Closed
Date Closed: 04/25/2002
Global Id: T0608501121
SCVWD ID: 07S1E17C02F
date9: 4/25/2002

JONES/SCHAEZLEIN PRO ***520 S. 1ST STREET*** ***SE 1/4 - 1/2 (0.325 mi.)*** ***AF149*** ***189***
Database: LUST, Date of Government Version: 06/13/2016
Database: LUST SANTA CLARA, Date of Government Version: 03/03/2014
Database: LUST REG 2, Date of Government Version: 09/30/2004
Status: Completed - Case Closed
Facility Status: Remedial action (cleanup) Underway
Date Closed: 08/18/2005
Global Id: T0608560815
SCVWD ID: 07S1E17B04F

MERRY OLDSMOBILE ***525 S MARKET ST*** ***SSE 1/4 - 1/2 (0.331 mi.)*** ***AF151*** ***196***
Database: LUST, Date of Government Version: 06/13/2016
Database: LUST SANTA CLARA, Date of Government Version: 03/03/2014
Database: LUST REG 2, Date of Government Version: 09/30/2004
Status: Completed - Case Closed
Facility Status: Case Closed
Date Closed: 06/02/1997
Global Id: T0608500894
SCVWD ID: 07S1E17B01F
date9: 6/2/1997

SPARTAN GAS STATION ***498 S 4TH ST*** ***ESE 1/4 - 1/2 (0.349 mi.)*** ***AH155*** ***205***
Database: LUST SANTA CLARA, Date of Government Version: 03/03/2014
Database: LUST REG 2, Date of Government Version: 09/30/2004
Facility Status: Pollution Characterization
SCVWD ID: 07S1E17B03F

SPARTAN GAS STATION ***498 4TH*** ***ESE 1/4 - 1/2 (0.350 mi.)*** ***AH157*** ***209***
Database: LUST, Date of Government Version: 06/13/2016
Status: Open - Site Assessment
Global Id: T0608501344

598 S. 1ST. ST. (SS# ***598 S FIRST ST.*** ***SE 1/4 - 1/2 (0.380 mi.)*** ***AJ166*** ***250***
Database: LUST, Date of Government Version: 06/13/2016
Status: Open - Site Assessment
Global Id: T0608501801

FORMER TEXACO STATIO ***598 S 1ST ST*** ***SE 1/4 - 1/2 (0.380 mi.)*** ***AJ167*** ***260***
Database: LUST SANTA CLARA, Date of Government Version: 03/03/2014
Database: LUST REG 2, Date of Government Version: 09/30/2004
Facility Status: Remedial action (cleanup) Underway
SCVWD ID: 07S1E17G02F

FIRESTONE BUILDING ***599 S 1ST ST*** ***SSE 1/4 - 1/2 (0.418 mi.)*** ***AM171*** ***262***
Database: LUST, Date of Government Version: 06/13/2016
Database: LUST SANTA CLARA, Date of Government Version: 03/03/2014
Database: LUST REG 2, Date of Government Version: 09/30/2004
Status: Completed - Case Closed
Facility Status: Case Closed
Date Closed: 09/26/1996
Global Id: T0608500619
SCVWD ID: 07S1E17G01F
date9: 9/26/1996

CET DEVELOPMENT ***630 1ST*** ***SE 1/4 - 1/2 (0.448 mi.)*** ***AM179*** ***273***
Database: LUST, Date of Government Version: 06/13/2016
Database: LUST SANTA CLARA, Date of Government Version: 03/03/2014
Database: LUST REG 2, Date of Government Version: 09/30/2004

Status: Completed - Case Closed
Facility Status: Case Closed
Date Closed: 10/15/1999
Global Id: T0608560823
SCVWD ID: 07S1E17G04F
date9: 10/15/1999

Lower Elevation	Address	Direction / Distance	Map ID	Page
PF CHANGS CHINA BIST	***98 S. 2ND STREET***	***N 1/8 - 1/4 (0.184 mi.)***	***O83***	***72***

Database: LUST, Date of Government Version: 06/13/2016
Database: LUST SANTA CLARA, Date of Government Version: 03/03/2014
Database: LUST REG 2, Date of Government Version: 09/30/2004
Status: Completed - Case Closed
Date Closed: 08/09/2006
Global Id: T0608503601
SCVWD ID: 07S1E08L08F

DIOCESE OF SAN JOSE	***80 S MARKET ST***	***NW 1/8 - 1/4 (0.187 mi.)***	***P88***	***79***

Database: LUST, Date of Government Version: 06/13/2016
Database: LUST SANTA CLARA, Date of Government Version: 03/03/2014
Database: LUST REG 2, Date of Government Version: 09/30/2004
Status: Completed - Case Closed
Facility Status: Case Closed
Date Closed: 05/22/2001
Global Id: T0608500516
SCVWD ID: 07S1E08N01F
date9: 5/22/2001

CHEVRON #9-2218	***222 W SAN CARLOS ST***	***SW 1/8 - 1/4 (0.206 mi.)***	***T95***	***84***

Database: LUST, Date of Government Version: 06/13/2016
Database: LUST SANTA CLARA, Date of Government Version: 03/03/2014
Database: LUST REG 2, Date of Government Version: 09/30/2004
Status: Completed - Case Closed
Facility Status: Case Closed
Date Closed: 01/18/2000
Global Id: T0608500362
SCVWD ID: 07S1E17D01F
date9: 1/18/2000

PASEO VILLAS	***130 E SAN FERNANDO***	***NNE 1/8 - 1/4 (0.213 mi.)***	***S99***	***91***

Database: LUST, Date of Government Version: 06/13/2016
Database: LUST SANTA CLARA, Date of Government Version: 03/03/2014
Database: LUST REG 2, Date of Government Version: 09/30/2004
Status: Completed - Case Closed
Facility Status: Case Closed
Date Closed: 04/19/2002
Global Id: T0608502417
SCVWD ID: 07S1E08K05F
date9: 4/19/2002

CENTURY CENTER	62 S 2ND ST.	N 1/8 - 1/4 (0.215 mi.)	U100	94

Database: LUST SANTA CLARA, Date of Government Version: 03/03/2014
Date Closed: 07/13/2005
SCVWD ID: 07S1E08L10F

CENTURY CENTER	***53 S 3RD ST***	***N 1/8 - 1/4 (0.219 mi.)***	***U102***	***94***

Database: LUST, Date of Government Version: 06/13/2016
Database: LUST SANTA CLARA, Date of Government Version: 03/03/2014
Database: LUST REG 2, Date of Government Version: 09/30/2004

Status: Completed - Case Closed
Facility Status: Case Closed
Date Closed: 11/01/2002
Global Id: T0608561183
SCVWD ID: 07S1E08L07F
date9: 11/1/2002

PRIVATE RESIDENCE	PRIVATE RESIDENCE	N 1/8 - 1/4 (0.219 mi.)	U104	97

Database: LUST, Date of Government Version: 06/13/2016
Status: Completed - Case Closed
Global Id: T0608516469

FOREST CITY DEVELOPM	***101 SAN FERNANDO AVE***	***NNE 1/8 - 1/4 (0.235 mi.)***	***S115***	***104***

Database: LUST, Date of Government Version: 06/13/2016
Database: LUST SANTA CLARA, Date of Government Version: 03/03/2014
Database: LUST REG 2, Date of Government Version: 09/30/2004
Status: Completed - Case Closed
Facility Status: Preliminary site assessment underway
Global Id: T0608502387
SCVWD ID: 07S1E08L06F

AT&T CALIFORNIA - N1	***95 S ALMADEN AV***	***WNW 1/8 - 1/4 (0.240 mi.)***	***Y116***	***106***

Database: LUST, Date of Government Version: 06/13/2016
Status: Open - Remediation
Global Id: T0608501640

AT&T SAN JOSE 02	***95 ALMADEN AVE***	***WNW 1/8 - 1/4 (0.240 mi.)***	***Y117***	***113***

Database: LUST SANTA CLARA, Date of Government Version: 03/03/2014
SCVWD ID: 07S1E08N03F

PACIFIC BELL	***95 ALMADEN AVENUE***	***WNW 1/8 - 1/4 (0.240 mi.)***	***Y118***	***121***

Database: LUST REG 2, Date of Government Version: 09/30/2004
Facility Status: Pollution Characterization

SAN JOSE, CITY OF	***W SAN CARLOS ST & AL***	***SW 1/8 - 1/4 (0.248 mi.)***	***T122***	***127***

Database: LUST REG 2, Date of Government Version: 09/30/2004
Facility Status: Case Closed
date9: 10/21/1998

GREYHOUND LINES, INC	***70 ALMADEN AVE***	***WNW 1/4 - 1/2 (0.253 mi.)***	***Y127***	***135***

Database: LUST REG 2, Date of Government Version: 09/30/2004
Facility Status: Case Closed
date9: 1/21/1992

GREYHOUND LINES, INC	***70 ALMADEN AVE***	***WNW 1/4 - 1/2 (0.253 mi.)***	***Y128***	***136***

Database: LUST, Date of Government Version: 06/13/2016
Status: Completed - Case Closed
Global Id: T0608584244

SAN ANTONIO PLAZA RE	***SAN FERNANDO & 4TH S***	***NNE 1/4 - 1/2 (0.256 mi.)***	***AA131***	***142***

Database: LUST SANTA CLARA, Date of Government Version: 03/03/2014
Database: LUST REG 2, Date of Government Version: 09/30/2004
Facility Status: Case Closed
Date Closed: 08/17/1992
SCVWD ID: 07S1E08K01F
date9: 8/17/1992

SAN ANTONIO PLAZA RE	SAN FERNANDO & 4TH S	NNE 1/4 - 1/2 (0.256 mi.)	AA133	146

Database: LUST, Date of Government Version: 06/13/2016
Status: Completed - Case Closed
Global Id: T0608502303

SAN JOSE, CITY OF	W SAN CARLOS ST & AL	SW 1/4 - 1/2 (0.257 mi.)	Z135	148

Database: LUST, Date of Government Version: 06/13/2016
Database: LUST SANTA CLARA, Date of Government Version: 03/03/2014

Status: Completed - Case Closed
Date Closed: 10/21/1998
Global Id: T0608502087
SCVWD ID: 07S1E17D03F

SHELL ***270 W SAN CARLOS ST*** ***SW 1/4 - 1/2 (0.270 mi.)*** ***AB136*** ***150***
Database: LUST, Date of Government Version: 06/13/2016
Database: LUST SANTA CLARA, Date of Government Version: 03/03/2014
Database: LUST REG 2, Date of Government Version: 09/30/2004
Status: Completed - Case Closed
Facility Status: Case Closed
Date Closed: 06/11/1996
Global Id: T0608501284
SCVWD ID: 07S1E17D05F
date9: 6/11/1996

SAN ANTONIO PLAZA UNKNOWN SAN FERNANDO NNE 1/4 - 1/2 (0.291 mi.) AA139 160
Database: LUST, Date of Government Version: 06/13/2016
Database: LUST REG 2, Date of Government Version: 09/30/2004
Status: Completed - Case Closed
Facility Id: 43-1706
Facility Status: Case Closed
Global Id: T0608501647
date9: 8/17/1992

TEXACO 78 S 4TH ST NNE 1/4 - 1/2 (0.298 mi.) AD142 163
Database: LUST SANTA CLARA, Date of Government Version: 03/03/2014
Date Closed: 10/21/1999
SCVWD ID: 07S1E08L03F

TEXACO ***78 S 4TH ST*** ***NNE 1/4 - 1/2 (0.298 mi.)*** ***AD143*** ***163***
Database: LUST, Date of Government Version: 06/13/2016
Database: LUST REG 2, Date of Government Version: 09/30/2004
Status: Completed - Case Closed
Facility Status: Case Closed
Global Id: T0608501328
date9: 10/21/1999

SJSU-SPX EAST (46) ***1 WASHINGTON SQ*** ***ENE 1/4 - 1/2 (0.315 mi.)*** ***AE145*** ***166***
Database: LUST, Date of Government Version: 06/13/2016
Database: LUST SANTA CLARA, Date of Government Version: 03/03/2014
Status: Completed - Case Closed
Date Closed: 03/30/2000
Date Closed: 04/18/1996
Global Id: T0608502088
Global Id: T0608501816
SCVWD ID: 07S1E08J02F
SCVWD ID: 07S1E08K04F

SJSU CENTRAL PLANT ***1 WASHINGTON SQUARE*** ***ENE 1/4 - 1/2 (0.315 mi.)*** ***AE147*** ***185***
Database: LUST REG 2, Date of Government Version: 09/30/2004
Facility Status: Case Closed
date9: 3/30/2000
date9: 4/18/1996

BANK OF TRADE BUILDI ***100 E SANTA CLARA ST*** ***N 1/4 - 1/2 (0.321 mi.)*** ***AC148*** ***186***
Database: LUST, Date of Government Version: 06/13/2016
Database: LUST SANTA CLARA, Date of Government Version: 03/03/2014
Database: LUST REG 2, Date of Government Version: 09/30/2004
Status: Completed - Case Closed

Facility Status: Case Closed
Date Closed: 11/22/2000
Global Id: T0608500212
SCVWD ID: 07S1E08L04F
date9: 11/22/2000

SOBRATO PROPERTY ***488 ALMADEN AVE*** ***S 1/4 - 1/2 (0.329 mi.)*** ***150*** ***193***
Database: LUST, Date of Government Version: 06/13/2016
Database: LUST SANTA CLARA, Date of Government Version: 03/03/2014
Database: LUST REG 2, Date of Government Version: 09/30/2004
Status: Completed - Case Closed
Facility Status: Case Closed
Date Closed: 02/13/2001
Global Id: T0608518342
SCVWD ID: 07S1E17C06F
date9: 2/13/2001

SAN JOSE MERCURY NEW ***211 W. SANTA CLARA S*** ***WNW 1/4 - 1/2 (0.348 mi.)*** ***AG154*** ***200***
Database: LUST, Date of Government Version: 06/13/2016
Database: LUST SANTA CLARA, Date of Government Version: 03/03/2014
Database: LUST REG 2, Date of Government Version: 09/30/2004
Status: Open - Assessment & Interim Remedial Action
Facility Status: Case Closed
Global Id: T0608502045
SCVWD ID: 07S1E08M03F
date9: 8/16/2000

DOWNTOWN AUTO EXPRES ***154 E SANTA CLARA ST*** ***N 1/4 - 1/2 (0.360 mi.)*** ***AI158*** ***224***
Database: LUST, Date of Government Version: 06/13/2016
Database: LUST SANTA CLARA, Date of Government Version: 03/03/2014
Database: LUST REG 2, Date of Government Version: 09/30/2004
Status: Completed - Case Closed
Facility Status: Case Closed
Date Closed: 01/12/1998
Global Id: T0608500529
SCVWD ID: 07S1E08L02F
date9: 1/12/1998

94259 ***147 E SANTA CLARA*** ***N 1/4 - 1/2 (0.363 mi.)*** ***AI159*** ***228***
Database: LUST, Date of Government Version: 06/13/2016
Database: LUST SANTA CLARA, Date of Government Version: 03/03/2014
Database: LUST REG 2, Date of Government Version: 09/30/2004
Status: Completed - Case Closed
Facility Status: Remedial action (cleanup) Underway
Date Closed: 05/21/2010
Global Id: T0608500345
SCVWD ID: 07S1E08L01F

U.S. POSTAL SERVICE ***101 N 1ST ST*** ***NNW 1/4 - 1/2 (0.421 mi.)*** ***AL173*** ***265***
Database: LUST, Date of Government Version: 06/13/2016
Database: LUST SANTA CLARA, Date of Government Version: 03/03/2014
Database: LUST REG 2, Date of Government Version: 09/30/2004
Status: Completed - Case Closed
Facility Status: Case Closed
Date Closed: 10/02/1996
Global Id: T0608501544
SCVWD ID: 07S1E08M01F
date9: 10/2/1996

SJSU SAN CARLOS & 7TH NE 1/4 - 1/2 (0.422 mi.) 174 267
Database: LUST, Date of Government Version: 06/13/2016
Database: LUST SANTA CLARA, Date of Government Version: 03/03/2014

Status: Completed - Case Closed
Date Closed: 08/27/1998
Global Id: T0608502106
SCVWD ID: 07S1E08J03F

SJSU ***SAN CARLOS & 7TH*** ***ENE 1/4 - 1/2 (0.423 mi.)*** ***175*** ***268***
Database: LUST REG 2, Date of Government Version: 09/30/2004
Facility Status: Case Closed
date9: 8/27/1998

N 5TH SIDEWALK 24 N 5TH ST NNE 1/4 - 1/2 (0.429 mi.) AN176 269
Database: LUST SANTA CLARA, Date of Government Version: 03/03/2014
Date Closed: 12/28/2006
SCVWD ID: 07S1E08F04F

LOOMIS APMORED CAR I ***128 EAST SAINT JOHN*** ***N 1/4 - 1/2 (0.437 mi.)*** ***AO178*** ***270***
Database: LUST, Date of Government Version: 06/13/2016
Database: LUST SANTA CLARA, Date of Government Version: 03/03/2014
Database: LUST REG 2, Date of Government Version: 09/30/2004
Status: Completed - Case Closed
Facility Status: Case Closed
Date Closed: 11/25/1996
Global Id: T0608500842
SCVWD ID: 07S1E08F02F
date9: 11/25/1996

AT&T MOBILITY-SJ- WE ***333 W SANTA CLARA ST*** ***WNW 1/4 - 1/2 (0.451 mi.)*** ***180*** ***276***
Database: LUST, Date of Government Version: 06/13/2016
Database: LUST SANTA CLARA, Date of Government Version: 03/03/2014
Database: LUST REG 2, Date of Government Version: 09/30/2004
Status: Completed - Case Closed
Facility Status: Preliminary site assessment underway
Date Closed: 09/01/2011
Global Id: T0608501998
SCVWD ID: 07S1E07R03F

VINTAGE TOWERS ***235 E. SANTA CLARA S*** ***NNE 1/4 - 1/2 (0.456 mi.)*** ***AN184*** ***282***
Database: LUST, Date of Government Version: 06/13/2016
Status: Completed - Case Closed
Global Id: T10000007007

N 5TH SIDEWALK 24 5TH NNE 1/4 - 1/2 (0.461 mi.) AN185 285
Database: LUST, Date of Government Version: 06/13/2016
Status: Completed - Case Closed
Global Id: T0608576161

THOMAS FALLON HOUSE ***175 W SAINT JOHN ST*** ***NW 1/4 - 1/2 (0.479 mi.)*** ***187*** ***293***
Database: LUST, Date of Government Version: 06/13/2016
Database: LUST SANTA CLARA, Date of Government Version: 03/03/2014
Database: LUST REG 2, Date of Government Version: 09/30/2004
Status: Completed - Case Closed
Facility Status: Case Closed
Date Closed: 10/03/1994
Global Id: T0608524383
SCVWD ID: 07S1E08M02F
date9: 10/3/1994

MERCADOS SUVIANDA 272 E. SANTA CLARA S NNE 1/4 - 1/2 (0.482 mi.) AP188 295
Database: LUST, Date of Government Version: 06/13/2016
Database: LUST SANTA CLARA, Date of Government Version: 03/03/2014

Status: Completed - Case Closed
Date Closed: 12/24/2013
Global Id: T0608558142
SCVWD ID: 07S1E08G02F

CORNERSTONE PROPERTY | 100 N. FOURTH STREET | N 1/4 - 1/2 (0.483 mi.) | AO189 | 299
Database: LUST, Date of Government Version: 06/13/2016
Database: LUST SANTA CLARA, Date of Government Version: 03/03/2014
Status: Completed - Case Closed
Date Closed: 03/03/2006
Global Id: T0608576806
SCVWD ID: 07S1E08F05F

DIAMOND CLEANERS | 398 W SAN CARLOS | WSW 1/4 - 1/2 (0.487 mi.) | 190 | 301
Database: LUST, Date of Government Version: 06/13/2016
Database: LUST SANTA CLARA, Date of Government Version: 03/03/2014
Database: LUST REG 2, Date of Government Version: 09/30/2004
Status: Completed - Case Closed
Facility Status: Case Closed
Date Closed: 10/17/1990
Global Id: T0608500511
SCVWD ID: 07S1E18H02F
date9: 10/17/1990

SCVWD PROPERTY | 361 SANTA CLARA ST W | W 1/4 - 1/2 (0.496 mi.) | AQ191 | 313
Database: LUST, Date of Government Version: 06/13/2016
Database: LUST REG 2, Date of Government Version: 09/30/2004
Status: Completed - Case Closed
Facility Id: 43-1712
Facility Status: Case Closed
Global Id: T0608501653
date9: 3/3/1997

CA SLIC: SLIC Region comes from the California Regional Water Quality Control Board.

A review of the CA SLIC list, as provided by EDR, has revealed that there are 18 CA SLIC sites within approximately 0.5 miles of the target property.

Equal/Higher Elevation	Address	Direction / Distance	Map ID	Page
SAN JOSE CONVENTION Database: SLIC, Date of Government Version: 06/13/2016 Facility Status: Open - Site Assessment Global Id: SL0608531982	SOUTH MARKET STREET	S 0 - 1/8 (0.058 mi.)	C15	16
VALLEY TITLE COMPANY Database: SLIC, Date of Government Version: 06/13/2016 Facility Status: Open - Inactive Global Id: T10000008025	***300 SOUTH FIRST STRE***	***SE 0 - 1/8 (0.084 mi.)***	***B24***	***20***
PIERCE DEVELOPMENT Database: SLIC, Date of Government Version: 06/13/2016 Facility Status: Completed - Case Closed Global Id: T10000005812	***561-599 S. MARKET ST***	***SSE 1/4 - 1/2 (0.370 mi.)***	***AJ163***	***247***

Lower Elevation	Address	Direction / Distance	Map ID	Page
BLOCK 2 CITY OF SAN Database: SLIC, Date of Government Version: 06/13/2016	***8 EAST SAN FERNANADO***	***NNW 1/8 - 1/4 (0.146 mi.)***	***M67***	***59***

Facility Status: Completed - Case Closed Global Id: SL0608508545				
HEART OF THE CITY - Database: SLIC, Date of Government Version: 06/13/2016 Facility Status: Open - Inactive Global Id: SL0608548367	100 SOUTH SECOND STR	N 1/8 - 1/4 (0.160 mi.)	O75	63
REDEVELOPMENT BLOCK Database: SLIC, Date of Government Version: 06/13/2016 Database: SLIC REG 2, Date of Government Version: 09/30/2004 Facility Status: Completed - Case Closed Facility Id: 43S0381 Global Id: T0608591637	UNKNOWN PARCELS 2 &	NNE 1/8 - 1/4 (0.206 mi.)	S94	83
150 ALMADEN BLVD., W Database: SLIC, Date of Government Version: 06/13/2016 Facility Status: Open - Remediation Global Id: SL0608569528	***150 ALMADEN***	***W 1/8 - 1/4 (0.249 mi.)***	***W126***	***128***
ADOBE SYSTEMS INC. T Database: SLIC, Date of Government Version: 06/13/2016 Facility Status: Open - Remediation Global Id: SL0608530095	***151 ALMADEN***	***W 1/4 - 1/2 (0.281 mi.)***	***138***	***152***
CENTURY CITY PARKING Database: SLIC, Date of Government Version: 06/13/2016 Database: SLIC REG 2, Date of Government Version: 09/30/2004 Facility Status: Completed - Case Closed Facility Id: SL20295912 Global Id: SL20295912	15 SOUTH THIRD STREE	N 1/4 - 1/2 (0.296 mi.)	AC141	162
DR. EU BUILDING Database: SLIC, Date of Government Version: 06/13/2016 Database: SLIC REG 2, Date of Government Version: 09/30/2004 Facility Status: Open - Site Assessment Facility Id: SLT2O287178 Global Id: SLT2O287178	35 & 43 SANTA CLARA	NNW 1/4 - 1/2 (0.315 mi.)	144	166
ADOBE SYSTEMS TOWER Database: SLIC, Date of Government Version: 06/13/2016 Facility Status: Open - Remediation Global Id: SL0608551278	***345 PARK AVE.***	***WSW 1/4 - 1/2 (0.343 mi.)***	***153***	***198***
RIVER PARK DEVELOPME Database: SLIC REG 2, Date of Government Version: 09/30/2004 Facility Id: 43S0161	***333 WEST SAN CARLOS***	***SW 1/4 - 1/2 (0.365 mi.)***	***161***	***244***
SAN JOSE NEW CITY HA Database: SLIC, Date of Government Version: 06/13/2016 Facility Status: Open - Remediation Global Id: SL0608520959	***200 E SANTA CLARA ST***	***NNE 1/4 - 1/2 (0.376 mi.)***	***AK164***	***248***
DE LUXE CLEANERS Database: SLIC, Date of Government Version: 06/13/2016 Facility Status: Completed - Case Closed Global Id: T10000007690	***224 E SANTA CLARA ST***	***NNE 1/4 - 1/2 (0.420 mi.)***	***AK172***	***264***
DELUXE CLEANERS Database: SLIC REG 2, Date of Government Version: 09/30/2004 Facility Id: SLT2O286177	***224 SANTA CLARA E***	***NNE 1/4 - 1/2 (0.430 mi.)***	***AN177***	***269***
RIVER PARK DEVELOPME Database: SLIC REG 2, Date of Government Version: 09/30/2004	***PROVOST ST & PARK AV***	***WSW 1/4 - 1/2 (0.453 mi.)***	***182***	***280***

Facility Id: 43-1939				
DELUXE CLEANERS	250 SANTA CLARA ST E	NNE 1/4 - 1/2 (0.456 mi.)	AP183	282
Database: SLIC REG 2, Date of Government Version: 09/30/2004 Facility Id: 43-1918				
CARLYSLE DEVELOPMENT	***76 NOTRE DAME***	***WNW 1/4 - 1/2 (0.468 mi.)***	***186***	***288***
Database: SLIC, Date of Government Version: 06/13/2016 Facility Status: Completed - Case Closed Global Id: T10000003326				

CA HIST LUST: A listing of open and closed leaking underground storage tanks. This listing is no longer updated by the county. Leaking underground storage tanks are now handled by the Department of Environmental Health.

A review of the CA HIST LUST list, as provided by EDR, and dated 03/29/2005 has revealed that there are 35 CA HIST LUST sites within approximately 0.5 miles of the target property.

Equal/Higher Elevation	Address	Direction / Distance	Map ID	Page
DOHRMAN BUILDING SCVWD ID: 07S1E17C04	***325 S 1ST ST***	***SSE 0 - 1/8 (0.085 mi.)***	***B25***	***23***
FOX CALIFORNIA THEAT SCVWD ID: 07S1E08P01	***345 S 1ST ST***	***SE 0 - 1/8 (0.101 mi.)***	***J40***	***41***
SJRA-HOTEL EAST SCVWD ID: 07S1E17C05	***301 S MARKET ST***	***S 0 - 1/8 (0.108 mi.)***	***C48***	***49***
SJRA-CONVENTION CENT SCVWD ID: 07S1E17C03	***S MARKET ST @ VIOLA***	***SSE 1/8 - 1/4 (0.183 mi.)***	***N82***	***72***
TATE FAMILY COMPLETE SCVWD ID: 07S1E17C02	***477 S MARKET ST***	***SSE 1/4 - 1/2 (0.255 mi.)***	***X129***	***138***
JONES/SCHAEZLEIN PRO SCVWD ID: 07S1E17B04	***520 S. 1ST STREET***	***SE 1/4 - 1/2 (0.325 mi.)***	***AF149***	***189***
MERRY OLDSMOBILE SCVWD ID: 07S1E17B01	***525 S MARKET ST***	***SSE 1/4 - 1/2 (0.331 mi.)***	***AF151***	***196***
SPARTAN GAS STATION SCVWD ID: 07S1E17B03	***498 S 4TH ST***	***ESE 1/4 - 1/2 (0.349 mi.)***	***AH155***	***205***
FORMER TEXACO STATIO SCVWD ID: 07S1E17G02	***598 S 1ST ST***	***SE 1/4 - 1/2 (0.380 mi.)***	***AJ167***	***260***
FIRESTONE BUILDING SCVWD ID: 07S1E17G01	***599 S 1ST ST***	***SSE 1/4 - 1/2 (0.418 mi.)***	***AM171***	***262***
CET DEVELOPMENT SCVWD ID: 07S1E17G04	***630 1ST***	***SE 1/4 - 1/2 (0.448 mi.)***	***AM179***	***273***

Lower Elevation	Address	Direction / Distance	Map ID	Page
PF CHANGS CHINA BIST SCVWD ID: 07S1E08L08	***98 S. 2ND STREET***	***N 1/8 - 1/4 (0.184 mi.)***	***O83***	***72***
DIOCESE OF SAN JOSE SCVWD ID: 07S1E08N01	***80 S MARKET ST***	***NW 1/8 - 1/4 (0.187 mi.)***	***P88***	***79***
CHEVRON #9-2218	***222 W SAN CARLOS ST***	***SW 1/8 - 1/4 (0.206 mi.)***	***T95***	***84***

SCVWD ID: 07S1E17D01				
PASEO VILLAS	***130 E SAN FERNANDO***	***NNE 1/8 - 1/4 (0.213 mi.)***	***S99***	***91***
SCVWD ID: 07S1E08K05				
CENTURY CENTER	***53 S 3RD ST***	***N 1/8 - 1/4 (0.219 mi.)***	***U102***	***94***
SCVWD ID: 07S1E08L07				
FOREST CITY DEVELOPM	***101 SAN FERNANDO AVE***	***NNE 1/8 - 1/4 (0.235 mi.)***	***S115***	***104***
SCVWD ID: 07S1E08L06				
PACIFIC BELL	***95 ALMADEN AVENUE***	***WNW 1/8 - 1/4 (0.240 mi.)***	***Y118***	***121***
SCVWD ID: 07S1E08N03				
SAN JOSE, CITY OF	***W SAN CARLOS ST & AL***	***SW 1/8 - 1/4 (0.248 mi.)***	***T122***	***127***
SCVWD ID: 07S1E17D03				
GREYHOUND LINES, INC	***70 ALMADEN AVE***	***WNW 1/4 - 1/2 (0.253 mi.)***	***Y127***	***135***
SCVWD ID: 07S1E08N02				
SAN ANTONIO PLAZA RE	***SAN FERNANDO & 4TH S***	***NNE 1/4 - 1/2 (0.256 mi.)***	***AA131***	***142***
SCVWD ID: 07S1E08K01				
SHELL	***270 W SAN CARLOS ST***	***SW 1/4 - 1/2 (0.270 mi.)***	***AB136***	***150***
SCVWD ID: 07S1E17D05				
TEXACO	***78 S 4TH ST***	***NNE 1/4 - 1/2 (0.298 mi.)***	***AD143***	***163***
SCVWD ID: 07S1E08L03				
SJSU CENTRAL PLANT	***1 WASHINGTON SQUARE***	***ENE 1/4 - 1/2 (0.315 mi.)***	***AE147***	***185***
SCVWD ID: 07S1E08J02				
SCVWD ID: 07S1E08K04				
BANK OF TRADE BUILDI	***100 E SANTA CLARA ST***	***N 1/4 - 1/2 (0.321 mi.)***	***AC148***	***186***
SCVWD ID: 07S1E08L04				
SOBRATO PROPERTY	***488 ALMADEN AVE***	***S 1/4 - 1/2 (0.329 mi.)***	***150***	***193***
SCVWD ID: 07S1E17C06				
SAN JOSE MERCURY NEW	***211 W. SANTA CLARA S***	***WNW 1/4 - 1/2 (0.348 mi.)***	***AG154***	***200***
SCVWD ID: 07S1E08M03				
DOWNTOWN AUTO EXPRES	***154 E SANTA CLARA ST***	***N 1/4 - 1/2 (0.360 mi.)***	***AI158***	***224***
SCVWD ID: 07S1E08L02				
94259	***147 E SANTA CLARA***	***N 1/4 - 1/2 (0.363 mi.)***	***AI159***	***228***
SCVWD ID: 07S1E08L01				
U.S. POSTAL SERVICE	***101 N 1ST ST***	***NNW 1/4 - 1/2 (0.421 mi.)***	***AL173***	***265***
SCVWD ID: 07S1E08M01				
SJSU	***SAN CARLOS & 7TH***	***ENE 1/4 - 1/2 (0.423 mi.)***	***175***	***268***
SCVWD ID: 07S1E08J03				
LOOMIS APMORED CAR I	***128 EAST SAINT JOHN***	***N 1/4 - 1/2 (0.437 mi.)***	***AO178***	***270***
SCVWD ID: 07S1E08F02				
AT&T MOBILITY-SJ- WE	***333 W SANTA CLARA ST***	***WNW 1/4 - 1/2 (0.451 mi.)***	***180***	***276***
SCVWD ID: 07S1E07R03				
THOMAS FALLON HOUSE	***175 W SAINT JOHN ST***	***NW 1/4 - 1/2 (0.479 mi.)***	***187***	***293***
SCVWD ID: 07S1E08M02				
DIAMOND CLEANERS	***398 W SAN CARLOS***	***WSW 1/4 - 1/2 (0.487 mi.)***	***190***	***301***
SCVWD ID: 07S1E18H02				

EXECUTIVE SUMMARY

State and tribal registered storage tank lists

CA UST: The Underground Storage Tank database contains registered USTs. USTs are regulated under Subtitle I of the Resource Conservation and Recovery Act (RCRA). The data come from the State Water Resources Control Board's Hazardous Substance Storage Container Database.

A review of the CA UST list, as provided by EDR, has revealed that there is 1 CA UST site within approximately 0.25 miles of the target property.

Equal/Higher Elevation	Address	Direction / Distance	Map ID	Page
ROBERT F. PECKHAM FE	280 S. 1ST ST.	ESE 0 - 1/8 (0.029 mi.)	A8	14
Database: UST, Date of Government Version: 06/13/2016				
Facility Id: 43-000-257394				

CA AST: A listing of aboveground storage tank petroleum storage tank locations.

A review of the CA AST list, as provided by EDR, and dated 07/06/2016 has revealed that there are 6 CA AST sites within approximately 0.25 miles of the target property.

Equal/Higher Elevation	Address	Direction / Distance	Map ID	Page
FAIRMONT HOTEL SAN J	***170 S MARKET ST***	***NW 0 - 1/8 (0.092 mi.)***	***G32***	***37***
GENUITY	300 S 2ND ST	ESE 0 - 1/8 (0.120 mi.)	L57	53

Lower Elevation	Address	Direction / Distance	Map ID	Page
150 S. FIRST STREET,	150 S 1ST ST	NNW 0 - 1/8 (0.078 mi.)	E19	17
MARKET POST TOWER	55 S MARKET ST	NW 1/8 - 1/4 (0.221 mi.)	V105	99
LEVEL 3 COMM-SNJSCAJ	***55 S MARKET ST***	***NW 1/8 - 1/4 (0.221 mi.)***	***V106***	***100***
CORESITE 55 S. MARKE	55 S MARKET ST	NW 1/8 - 1/4 (0.221 mi.)	V108	102

State and tribal voluntary cleanup sites

CA VCP: Contains low threat level properties with either confirmed or unconfirmed releases and the project proponents have request that DTSC oversee investigation and/or cleanup activities and have agreed to provide coverage for DTSC's costs.

A review of the CA VCP list, as provided by EDR, and dated 05/02/2016 has revealed that there is 1 CA VCP site within approximately 0.5 miles of the target property.

Lower Elevation	Address	Direction / Distance	Map ID	Page
SAN ANTONIO PLAZA BL	***WEST SAN FERNANDO ST***	***NNE 1/4 - 1/2 (0.256 mi.)***	***AA132***	***143***
Status: Certified				
Facility Id: 43490065				

EXECUTIVE SUMMARY

State and tribal Brownfields sites

CA BROWNFIELDS: A listing of sites the SWRCB considers to be Brownfields since these are sites have come to them through the MOA Process.

A review of the CA BROWNFIELDS list, as provided by EDR, and dated 02/29/2016 has revealed that there is 1 CA BROWNFIELDS site within approximately 0.5 miles of the target property.

Lower Elevation	Address	Direction / Distance	Map ID	Page
BLOCK 2 CITY OF SAN	***8 EAST SAN FERNANADO***	***NNW 1/8 - 1/4 (0.146 mi.)***	***M67***	***59***

ADDITIONAL ENVIRONMENTAL RECORDS

Local Lists of Hazardous waste / Contaminated Sites

CA HIST Cal-Sites: Formerly known as ASPIS, this database contains both known and potential hazardous substance sites. The source is the California Department of Toxic Substance Control. No longer updated by the state agency. It has been replaced by ENVIROSTOR.

A review of the CA HIST Cal-Sites list, as provided by EDR, and dated 08/08/2005 has revealed that there is 1 CA HIST Cal-Sites site within approximately 1 mile of the target property.

Lower Elevation	Address	Direction / Distance	Map ID	Page
SAN JOSE SPORTS AREN	***525 WEST SANTA CLARA***	***W 1/2 - 1 (0.816 mi.)***	***198***	***325***

Local Lists of Registered Storage Tanks

CA SWEEPS UST: Statewide Environmental Evaluation and Planning System. This underground storage tank listing was updated and maintained by a company contacted by the SWRCB in the early 1990's. The listing is no longer updated or maintained. The local agency is the contact for more information on a site on the SWEEPS list.

A review of the CA SWEEPS UST list, as provided by EDR, and dated 06/01/1994 has revealed that there are 2 CA SWEEPS UST sites within approximately 0.25 miles of the target property.

Equal/Higher Elevation	Address	Direction / Distance	Map ID	Page
WELLS FARGO BUILDING Status: A Tank Status: A Comp Number: 400537	121 PK CTR PLZ HIRIS	W 0 - 1/8 (0.108 mi.)	I50	50
CONVENTION CENTER Status: A Tank Status: A Comp Number: 406636	***150 W SAN CARLOS ST***	***SSW 1/8 - 1/4 (0.153 mi.)***	***K70***	***60***

CA HIST UST: Historical UST Registered Database.

A review of the CA HIST UST list, as provided by EDR, and dated 10/15/1990 has revealed that there are 2 CA HIST UST sites within approximately 0.25 miles of the target property.

Lower Elevation	Address	Direction / Distance	Map ID	Page
CHEVRON #9-2218 Facility Id: 00000062211	***222 W SAN CARLOS ST***	***SW 1/8 - 1/4 (0.206 mi.)***	***T95***	***84***
PACIFIC BELL Facility Id: 00000036901	***95 ALMADEN AVENUE***	***WNW 1/8 - 1/4 (0.240 mi.)***	***Y118***	***121***

Local Land Records

CA DEED: The use of recorded land use restrictions is one of the methods the DTSC uses to protect the public from unsafe exposures to hazardous substances and wastes .

A review of the CA DEED list, as provided by EDR, and dated 06/06/2016 has revealed that there are 2 CA DEED sites within approximately 0.5 miles of the target property.

Equal/Higher Elevation	Address	Direction / Distance	Map ID	Page
PIERCE DEVELOPMENT Status: COMPLETED - CASE CLOSED Envirostor ID: T10000005812	***561-599 S. MARKET ST***	***SSE 1/4 - 1/2 (0.370 mi.)***	***AJ163***	***247***

Lower Elevation	Address	Direction / Distance	Map ID	Page
CARLYSLE DEVELOPMENT Status: COMPLETED - CASE CLOSED Envirostor ID: T10000003326	***76 NOTRE DAME***	***WNW 1/4 - 1/2 (0.468 mi.)***	***186***	***288***

Other Ascertainable Records

RCRA NonGen / NLR: RCRAInfo is EPA's comprehensive information system, providing access to data supporting the Resource Conservation and Recovery Act (RCRA) of 1976 and the Hazardous and Solid Waste Amendments (HSWA) of 1984. The database includes selective information on sites which generate, transport, store, treat and/or dispose of hazardous waste as defined by the Resource Conservation and Recovery Act (RCRA). Non-Generators do not presently generate hazardous waste.

A review of the RCRA NonGen / NLR list, as provided by EDR, and dated 06/21/2016 has revealed that there are 2 RCRA NonGen / NLR sites within approximately 0.25 miles of the target property.

Equal/Higher Elevation	Address	Direction / Distance	Map ID	Page
SAN CARLOS PLAZA / R	300 SOUTH SECOND ST.	ESE 0 - 1/8 (0.120 mi.)	L56	52

Lower Elevation	Address	Direction / Distance	Map ID	Page
SAFEWAY STORE NO 293	100 S 2ND ST	N 1/8 - 1/4 (0.160 mi.)	O76	63

EXECUTIVE SUMMARY

CA CUPA Listings: A listing of sites included in the county's Certified Unified Program Agency database. California's Secretary for Environmental Protection established the unified hazardous materials and hazardous waste regulatory program as required by chapter 6.11 of the California Health and Safety Code. The Unified Program consolidates the administration, permits, inspections, and enforcement activities.

A review of the CA CUPA Listings list, as provided by EDR, has revealed that there are 33 CA CUPA Listings sites within approximately 0.25 miles of the target property.

Equal/Higher Elevation	Address	Direction / Distance	Map ID	Page
CASA DEL PUEBLO	***200 S MARKET ST SUIT***	***WSW 0 - 1/8 (0.008 mi.)***	***A7***	***13***
Database: CUPA SANTA CLARA, Date of Government Version: 05/25/2016				
ROBERT F PECKHAM FED	***280 S 1ST ST***	***ESE 0 - 1/8 (0.029 mi.)***	***A9***	***14***
Database: CUPA SANTA CLARA, Date of Government Version: 05/25/2016				
CITYVIEW PLAZA-170 P	170 PARK AV	NW 0 - 1/8 (0.092 mi.)	G31	37
Database: CUPA SANTA CLARA, Date of Government Version: 05/25/2016				
FAIRMONT HOTEL SAN J	***170 S MARKET ST***	***NW 0 - 1/8 (0.092 mi.)***	***G32***	***37***
Database: CUPA SANTA CLARA, Date of Government Version: 05/25/2016				
TECH MUSEUM OF INNOV	***201 S MARKET ST***	***WSW 0 - 1/8 (0.095 mi.)***	***D35***	***39***
Database: CUPA SANTA CLARA, Date of Government Version: 05/25/2016				
SAN JOSE MARRIOTT	***301 S MARKET ST***	***S 0 - 1/8 (0.108 mi.)***	***C47***	***47***
Database: CUPA SANTA CLARA, Date of Government Version: 05/25/2016				
TECH SHOP SAN JOSE L	***300 S 2ND ST***	***ESE 0 - 1/8 (0.120 mi.)***	***L58***	***54***
Database: CUPA SANTA CLARA, Date of Government Version: 05/25/2016				
360 RESIDENCES	***360 S MARKET ST***	***SSE 1/8 - 1/4 (0.132 mi.)***	***N65***	***57***
Database: CUPA SANTA CLARA, Date of Government Version: 05/25/2016				
YWCA OF SILICON VALL	***350 S 2ND ST***	***ESE 1/8 - 1/4 (0.152 mi.)***	***L68***	***60***
Database: CUPA SANTA CLARA, Date of Government Version: 05/25/2016				
CONVENTION CENTER	***150 W SAN CARLOS ST***	***SSW 1/8 - 1/4 (0.153 mi.)***	***K70***	***60***
Database: CUPA SANTA CLARA, Date of Government Version: 05/25/2016				
CITY OF SAN JOSE - P	***150 W SAN CARLOS ST***	***SSW 1/8 - 1/4 (0.153 mi.)***	***K72***	***61***
Database: CUPA SANTA CLARA, Date of Government Version: 05/25/2016				
MARKET AUTO	428 S MARKET ST	SSE 1/8 - 1/4 (0.205 mi.)	R92	83
Database: CUPA SANTA CLARA, Date of Government Version: 05/25/2016				
CONVENTION CENTER SO	***435 S MARKET ST***	***SSE 1/8 - 1/4 (0.229 mi.)***	***X110***	***102***
Database: CUPA SANTA CLARA, Date of Government Version: 05/25/2016				

Lower Elevation	Address	Direction / Distance	Map ID	Page
DATAPIPE	150 S 1ST ST STE 101	NNW 0 - 1/8 (0.078 mi.)	E18	17
Database: CUPA SANTA CLARA, Date of Government Version: 05/25/2016				
150 S. FIRST ST LLC	***150 S 1ST ST***	***NNW 0 - 1/8 (0.078 mi.)***	***E20***	***18***
Database: CUPA SANTA CLARA, Date of Government Version: 05/25/2016				
O/B (DUP # FOREST C	***50 W SAN FERNANDO ST***	***NW 0 - 1/8 (0.104 mi.)***	***G41***	***43***
Database: CUPA SANTA CLARA, Date of Government Version: 05/25/2016				
ACCENTURE SILICON VA	***50 W SAN FERNANDO ST***	***NW 0 - 1/8 (0.104 mi.)***	***G43***	***45***
Database: CUPA SANTA CLARA, Date of Government Version: 05/25/2016				
ALFRED E ALQUIST BUI	100 PASEO DE SAN ANT	NNE 0 - 1/8 (0.111 mi.)	H53	51
Database: CUPA SANTA CLARA, Date of Government Version: 05/25/2016				
CITYVIEW PLAZA-125 S	125 S MARKET ST	W 1/8 - 1/4 (0.127 mi.)	I60	54
Database: CUPA SANTA CLARA, Date of Government Version: 05/25/2016				

EXECUTIVE SUMMARY

Lower Elevation	Address	Direction / Distance	Map ID	Page
WELLS FARGO BANK BUI Database: CUPA SANTA CLARA, Date of Government Version: 05/25/2016	121 S MARKET ST	WNW 1/8 - 1/4 (0.142 mi.)	66	58
SAFEWAY #2934 Database: CUPA SANTA CLARA, Date of Government Version: 05/25/2016	***100 S 2ND ST***	***N 1/8 - 1/4 (0.160 mi.)***	***O74***	***62***
PARKSIDE HALL Database: CUPA SANTA CLARA, Date of Government Version: 05/25/2016	180 PARK AV	WSW 1/8 - 1/4 (0.173 mi.)	78	68
AT&T CORP. - CA2856 Database: CUPA SANTA CLARA, Date of Government Version: 05/25/2016	***95 S MARKET ST***	***NW 1/8 - 1/4 (0.185 mi.)***	***P84***	***75***
COLONNADE APARTMENTS Database: CUPA SANTA CLARA, Date of Government Version: 05/25/2016	201 S 4TH ST	ENE 1/8 - 1/4 (0.200 mi.)	Q90	82
SIXTY SOUTH MARKET Database: CUPA SANTA CLARA, Date of Government Version: 05/25/2016	***60 S MARKET ST***	***NW 1/8 - 1/4 (0.207 mi.)***	***P97***	***90***
LEVEL 3 COMM-SNJSCAJ Database: CUPA SANTA CLARA, Date of Government Version: 05/25/2016	***55 S MARKET ST***	***NW 1/8 - 1/4 (0.221 mi.)***	***V106***	***100***
HYATT PLACE SAN JOSE Database: CUPA SANTA CLARA, Date of Government Version: 05/25/2016	***282 S ALMADEN BL SUI***	***SW 1/8 - 1/4 (0.233 mi.)***	***T112***	***103***
HILTON SAN JOSE Database: CUPA SANTA CLARA, Date of Government Version: 05/25/2016	300 ALMADEN BL	SW 1/8 - 1/4 (0.234 mi.)	T113	103
AT&T CALIFORNIA - N1 Database: CUPA SANTA CLARA, Date of Government Version: 05/25/2016	***95 S ALMADEN AV***	***WNW 1/8 - 1/4 (0.240 mi.)***	***Y116***	***106***
KBAY/KEZR RADIO Database: CUPA SANTA CLARA, Date of Government Version: 05/25/2016	***190 PARK CENTER PLAZ***	***W 1/8 - 1/4 (0.240 mi.)***	***Y119***	***124***
MPOWER COMMUNICATION Database: CUPA SANTA CLARA, Date of Government Version: 05/25/2016	***190 PARK CENTER PLAZ***	***W 1/8 - 1/4 (0.240 mi.)***	***Y120***	***125***
SJ CENTER FOR PERFOR Database: CUPA SANTA CLARA, Date of Government Version: 05/25/2016	***255 ALMADEN BL***	***SW 1/8 - 1/4 (0.248 mi.)***	***Z123***	***128***
150 ALMADEN BLVD., W Database: CUPA SANTA CLARA, Date of Government Version: 05/25/2016	***150 ALMADEN***	***W 1/8 - 1/4 (0.249 mi.)***	***W126***	***128***

CA HIST CORTESE: The sites for the list are designated by the State Water Resource Control Board [LUST], the Integrated Waste Board [SWF/LS], and the Department of Toxic Substances Control [CALSITES]. This listing is no longer updated by the state agency.

A review of the CA HIST CORTESE list, as provided by EDR, and dated 04/01/2001 has revealed that there are 30 CA HIST CORTESE sites within approximately 0.5 miles of the target property.

Equal/Higher Elevation	Address	Direction / Distance	Map ID	Page
DOHRMANN ASSOCIATES Reg Id: 43-0476	325 1ST	SSE 0 - 1/8 (0.085 mi.)	B27	26
SJRA HOTEL EAST Reg Id: 43-1199	***301 MARKET***	***S 0 - 1/8 (0.108 mi.)***	***C49***	***50***
SAN JOSE CONVENTION Reg Id: 43-1177	150 SAN CARLOS	SSW 1/8 - 1/4 (0.153 mi.)	K73	62
MARKET PLACE Reg Id: 2930	439 1ST	SSE 1/8 - 1/4 (0.216 mi.)	R101	94
ROSE MURTY TIRE COMP	477 MARKET	SSE 1/4 - 1/2 (0.255 mi.)	X130	142

Reg Id: 43-1130				
MERRY OLDSMOBILE Reg Id: 43-0885	525 MARKET	SSE 1/4 - 1/2 (0.331 mi.)	AF152	198
SPARTAN GAS STATION Reg Id: 43-1368	***498 4TH***	***ESE 1/4 - 1/2 (0.350 mi.)***	***AH157***	***209***
TEXACO Reg Id: 43-1881	598 1ST	SE 1/4 - 1/2 (0.380 mi.)	AJ165	250
FIRESTONE BUILDING Reg Id: 43-0582	599 1ST	SE 1/4 - 1/2 (0.407 mi.)	AJ168	261
CET DEVELOPMENT Reg Id: 43-2342	***630 1ST***	***SE 1/4 - 1/2 (0.448 mi.)***	***AM179***	***273***

Lower Elevation	Address	Direction / Distance	Map ID	Page
DIOCESE OF SAN JOSE Reg Id: 43-0470	***80 S MARKET ST***	***NW 1/8 - 1/4 (0.187 mi.)***	***P88***	***79***
CHEVRON Reg Id: 43-0305	222 SAN CARLOS	SW 1/8 - 1/4 (0.206 mi.)	T96	90
AT&T SAN JOSE 02 Reg Id: 43-1698	***95 ALMADEN AVE***	***WNW 1/8 - 1/4 (0.240 mi.)***	***Y117***	***113***
GREYHOUND LINES, INC Reg Id: 43-0665	***70 ALMADEN AVE***	***WNW 1/4 - 1/2 (0.253 mi.)***	***Y128***	***136***
SAN ANTONIO PLAZA BL Reg Id: 43490065	W. SAN FERNANDO ST &	NNE 1/4 - 1/2 (0.256 mi.)	AA134	147
SHELL Reg Id: 43-1306	270 SAN CARLOS	SW 1/4 - 1/2 (0.270 mi.)	AB137	152
S & W LAND COMPANY Reg Id: 43-2331	448 & 54 SANTA CLARA	NW 1/4 - 1/2 (0.291 mi.)	140	162
SJSU-SPX EAST (46) Reg Id: 43-1898	***1 WASHINGTON SQ***	***ENE 1/4 - 1/2 (0.315 mi.)***	***AE145***	***166***
SAN JOSE STATE UNIVE ***SJSU CENTRAL PLANT*** Reg Id: 43-2273	***ONE WASHINGTON SQUAR*** ***1 WASHINGTON SQUARE***	***ENE 1/4 - 1/2 (0.315 mi.)*** ***ENE 1/4 - 1/2 (0.315 mi.)***	***AE146*** ***AE147***	***175*** ***185***
BANK OF TRADE BUILDI Reg Id: 43-0146	***100 E SANTA CLARA ST***	***N 1/4 - 1/2 (0.321 mi.)***	***AC148***	***186***
SAN JOSE MERCURY NEW Reg Id: 43-2227	211 SANTA CLARA	WNW 1/4 - 1/2 (0.349 mi.)	AG156	209
CHEVRON Reg Id: 43-0288	147 SANTA CLARA	N 1/4 - 1/2 (0.363 mi.)	AI160	244
DOWNTOWN AUTO EXPRES Reg Id: 43-0483	154 SANTA CLARA	N 1/4 - 1/2 (0.367 mi.)	AI162	247
US POSTAL SERVICE Reg Id: 43-1585	101 1ST	NNW 1/4 - 1/2 (0.413 mi.)	AL169	261
THOMAS FALLON HOUSE Reg Id: 43-1666	175 JOHN ST	NNW 1/4 - 1/2 (0.413 mi.)	AL170	261
DELUXE CLEANERS Reg Id: 43-1907	***224 SANTA CLARA E***	***NNE 1/4 - 1/2 (0.430 mi.)***	***AN177***	***269***
LOOMIS ARMORED INC	128 JOHN ST	N 1/4 - 1/2 (0.452 mi.)	AO181	279

Reg Id: 43-0828				
DIAMOND CLEANERS Reg Id: 43-0464	***398 W SAN CARLOS***	***WSW 1/4 - 1/2 (0.487 mi.)***	***190***	***301***
SCVWD PROPERTY Reg Id: 43-1712	***361 SANTA CLARA ST W***	***W 1/4 - 1/2 (0.496 mi.)***	***AQ191***	***313***

CA Notify 65: Listings of all Proposition 65 incidents reported to counties by the State Water Resources Control Board and the Regional Water Quality Control Board. This database is no longer updated by the reporting agency.

A review of the CA Notify 65 list, as provided by EDR, and dated 09/10/2015 has revealed that there are 2 CA Notify 65 sites within approximately 1 mile of the target property.

Lower Elevation	Address	Direction / Distance	Map ID	Page
UNKNOWN	35 NORTH RIVER STREE	W 1/2 - 1 (0.515 mi.)	AQ192	315
7-ELEVEN STORE #1749	***452 EAST SANTA CLARA***	***NE 1/2 - 1 (0.692 mi.)***	***195***	***320***

CA SAN JOSE HAZMAT: San Jose Hazmat Facilities.

A review of the CA SAN JOSE HAZMAT list, as provided by EDR, and dated 05/26/2016 has revealed that there are 40 CA SAN JOSE HAZMAT sites within approximately 0.25 miles of the target property.

Equal/Higher Elevation	Address	Direction / Distance	Map ID	Page
CASA DEL PUEBLO File Num: 402790	***200 S MARKET ST SUIT***	***WSW 0 - 1/8 (0.008 mi.)***	***A7***	***13***
ROBERT F PECKHAM FED File Num: 600124	***280 S 1ST ST***	***ESE 0 - 1/8 (0.029 mi.)***	***A9***	***14***
CSJ CAESAR CHAVEZ FO File Num: 411653	194 S MARKET ST	WSW 0 - 1/8 (0.059 mi.)	D16	16
SAINTE CLAIRE HOTEL File Num: 405718	***302 S MARKET ST***	***SSE 0 - 1/8 (0.070 mi.)***	***C17***	***16***
FAIRMONT HOTEL SAN J File Num: 405685	***170 S MARKET ST***	***NW 0 - 1/8 (0.092 mi.)***	***G32***	***37***
TECH MUSEUM OF INNOV File Num: 407981	***201 S MARKET ST***	***WSW 0 - 1/8 (0.095 mi.)***	***D35***	***39***
SJRA-HOTEL EAST File Num: 409620	***301 S MARKET ST***	***S 0 - 1/8 (0.108 mi.)***	***C48***	***49***
CSJ CIVIC AUDITORIUM File Num: 402699	135 W SAN CARLOS ST	SW 0 - 1/8 (0.110 mi.)	K51	51
TECH SHOP SAN JOSE L File Num: 601094	***300 S 2ND ST***	***ESE 0 - 1/8 (0.120 mi.)***	***L58***	***54***
360 RESIDENCES File Num: 600416	***360 S MARKET ST***	***SSE 1/8 - 1/4 (0.132 mi.)***	***N65***	***57***
YWCA OF SILICON VALL File Num: 401152	***350 S 2ND ST***	***ESE 1/8 - 1/4 (0.152 mi.)***	***L68***	***60***
O/B (NEW CINGULAR WI	150 W SAN CARLOS ST	SSW 1/8 - 1/4 (0.153 mi.)	K69	60

File Num: 410307				
OUT OF BUSINESS File Num: 409231	150 W SAN CARLOS ST	SSW 1/8 - 1/4 (0.153 mi.)	K71	61
MARKET AUTO REPAIR & File Num: 400086	428 S MARKET ST SUIT	SSE 1/8 - 1/4 (0.205 mi.)	R93	83
CONVENTION CENTER SO File Num: 600704	***435 S MARKET ST***	***SSE 1/8 - 1/4 (0.229 mi.)***	***X110***	***102***

Lower Elevation	Address	Direction / Distance	Map ID	Page
150 S. FIRST ST LLC File Num: 412064	***150 S 1ST ST***	***NNW 0 - 1/8 (0.078 mi.)***	***E20***	***18***
DATAPIPE File Num: 411332	150 S 1ST ST SUITE 2	NNW 0 - 1/8 (0.078 mi.)	E22	20
FAMILY LIFE CHIROPRA File Num: 408820	115 PASEO DE SAN ANT	NNE 0 - 1/8 (0.097 mi.)	H36	40
O/B (DUP # FOREST C File Num: 408573	***50 W SAN FERNANDO ST***	***NW 0 - 1/8 (0.104 mi.)***	***G41***	***43***
ACCENTURE SILICON VA File Num: 411741	***50 W SAN FERNANDO ST***	***NW 0 - 1/8 (0.104 mi.)***	***G43***	***45***
CALPINE CORPORATION File Num: 406753	***50 W SAN FERNANDO ST***	***NW 0 - 1/8 (0.104 mi.)***	***G45***	***46***
CITYVIEW PLAZA File Num: 404439	125 S MARKET ST SUIT	W 1/8 - 1/4 (0.127 mi.)	I61	55
WELLS FARGO BUILDING File Num: 400537	121 PARK CENTER PLAZ	W 1/8 - 1/4 (0.127 mi.)	I62	55
SAFEWAY #2934 File Num: 602009	***100 S 2ND ST***	***N 1/8 - 1/4 (0.160 mi.)***	***O74***	***62***
CITYVIEW PLAZA-100 W File Num: 410183	100 W SAN FERNANDO S	W 1/8 - 1/4 (0.177 mi.)	79	68
AT&T CA 2856 File Num: 411704	95 S MARKET ST	NW 1/8 - 1/4 (0.185 mi.)	P85	75
THE COLONNADE File Num: 403611	201 S 4TH ST SUITE H	ENE 1/8 - 1/4 (0.200 mi.)	Q89	82
AT&T MOBILITY CENTRA File Num: 601889	201 S 4TH ST SUITE C	ENE 1/8 - 1/4 (0.200 mi.)	Q91	83
60 SOUTH MARKET INVE File Num: 405606	60 S MARKET ST SUITE	NW 1/8 - 1/4 (0.207 mi.)	P98	91
LEVEL 3 COMM-SNJSCAJ File Num: 602150	***55 S MARKET ST***	***NW 1/8 - 1/4 (0.221 mi.)***	***V106***	***100***
CORESITE File Num: 403892 File Num: 408513	55 S MARKET ST SUITE	NW 1/8 - 1/4 (0.221 mi.)	V107	101
170 PARK CENTER PLAZ File Num: 411656	170 PARK CENTER PLAZ	WSW 1/8 - 1/4 (0.223 mi.)	W109	102
HYATT PLACE SAN JOSE File Num: 402148	***282 S ALMADEN BL SUI***	***SW 1/8 - 1/4 (0.233 mi.)***	***T112***	***103***
SAN JOSE HILTON & TO	300 ALMADEN BL SUITE	SW 1/8 - 1/4 (0.234 mi.)	T114	104

File Num: 405314				
AT&T CALIFORNIA - N1 File Num: 600180	***95 S ALMADEN AV***	***WNW 1/8 - 1/4 (0.240 mi.)***	***Y116***	***106***
KBAY/KEZR RADIO File Num: 408083	***190 PARK CENTER PLAZ***	***W 1/8 - 1/4 (0.240 mi.)***	***Y119***	***124***
MPOWER COMMUNICATION File Num: 410786 File Num: 411121	***190 PARK CENTER PLAZ***	***W 1/8 - 1/4 (0.240 mi.)***	***Y120***	***125***
SJ CENTER FOR PERFOR File Num: 402974	***255 ALMADEN BL***	***SW 1/8 - 1/4 (0.248 mi.)***	***Z123***	***128***
VERIZON WIRELESS DOW File Num: 408495	150 ALMADEN BL	W 1/8 - 1/4 (0.249 mi.)	W124	128
CITYVIEW PLAZA File Num: 404237	150 ALMADEN BL SUITE	W 1/8 - 1/4 (0.249 mi.)	W125	128

EDR HIGH RISK HISTORICAL RECORDS

EDR Exclusive Records

EDR MGP: The EDR Proprietary Manufactured Gas Plant Database includes records of coal gas plants (manufactured gas plants) compiled by EDR's researchers. Manufactured gas sites were used in the United States from the 1800's to 1950's to produce a gas that could be distributed and used as fuel. These plants used whale oil, rosin, coal, or a mixture of coal, oil, and water that also produced a significant amount of waste. Many of the byproducts of the gas production, such as coal tar (oily waste containing volatile and non-volatile chemicals), sludges, oils and other compounds are potentially hazardous to human health and the environment. The byproduct from this process was frequently disposed of directly at the plant site and can remain or spread slowly, serving as a continuous source of soil and groundwater contamination.

A review of the EDR MGP list, as provided by EDR, has revealed that there are 2 EDR MGP sites within approximately 1 mile of the target property.

Lower Elevation	Address	Direction / Distance	Map ID	Page
SAN JOSE GAS WORKS	E. SAN FERNANDO AND	NNE 1/8 - 1/4 (0.231 mi.)	S111	103
GARDEN CITY GAS WORK	W. ST JOHN AND MONTG	W 1/2 - 1 (0.761 mi.)	197	325

EDR Hist Auto: EDR has searched selected national collections of business directories and has collected listings of potential gas station/filling station/service station sites that were available to EDR researchers. EDR's review was limited to those categories of sources that might, in EDR's opinion, include gas station/filling station/service station establishments. The categories reviewed included, but were not limited to gas, gas station, gasoline station, filling station, auto, automobile repair, auto service station, service station, etc. This database falls within a category of information EDR classifies as "High Risk Historical Records", or HRHR. EDR's HRHR effort presents unique and sometimes proprietary data about past sites and operations that typically create environmental concerns, but may not show up in current government records searches.

A review of the EDR Hist Auto list, as provided by EDR, has revealed that there are 14 EDR Hist Auto sites within approximately 0.125 miles of the target property.

EXECUTIVE SUMMARY

Equal/Higher Elevation	Address	Direction / Distance	Map ID	Page
GARDEN CITY IMPLEMEN	200 S MKT	WSW 0 - 1/8 (0.008 mi.)	A6	13
Database: EDR Hist Auto, Date of Government Version: 02/20/2007				
STATIONS	201 S 1ST ST	NNW 0 - 1/8 (0.030 mi.)	A10	14
Database: EDR Hist Auto, Date of Government Version: 02/20/2007				
SCHALLER TOW SERVICE	244 S MARKET ST	WSW 0 - 1/8 (0.032 mi.)	A11	15
Database: EDR Hist Auto, Date of Government Version: 02/20/2007				
Not reported	325 S 1ST ST	SSE 0 - 1/8 (0.085 mi.)	B26	25
BURLINGAME & MATHEWS	181 S MARKET ST	W 0 - 1/8 (0.090 mi.)	D28	26
Database: EDR Hist Auto, Date of Government Version: 02/20/2007				
CIVIC CENTER SERVICE	227 S MARKET ST	SW 0 - 1/8 (0.092 mi.)	D29	26
Database: EDR Hist Auto, Date of Government Version: 02/20/2007				
LEA L E	101 PARK AV	W 0 - 1/8 (0.095 mi.)	D33	39
Database: EDR Hist Auto, Date of Government Version: 02/20/2007				
CAL S AUTO SERVICE	101 PARK WY	W 0 - 1/8 (0.095 mi.)	D34	39
Database: EDR Hist Auto, Date of Government Version: 02/20/2007				
HERRICK W B	171 S MARKET ST	W 0 - 1/8 (0.100 mi.)	I37	40
Database: EDR Hist Auto, Date of Government Version: 02/20/2007				
CIVIC CENTER MOBIL S	301 S MARKET ST	S 0 - 1/8 (0.108 mi.)	C46	47
Database: EDR Hist Auto, Date of Government Version: 02/20/2007				
HATCH & THAYER	135 W SAN CARLOS ST	SW 0 - 1/8 (0.110 mi.)	K52	51
Database: EDR Hist Auto, Date of Government Version: 02/20/2007				

Lower Elevation	Address	Direction / Distance	Map ID	Page
BEMIS & MOE SUPER ST	281 S 2D	E 0 - 1/8 (0.082 mi.)	F23	20
Database: EDR Hist Auto, Date of Government Version: 02/20/2007				
Not reported	50 W SAN FERNANDO ST	NW 0 - 1/8 (0.104 mi.)	G44	45
DI BARTOLO BROS	85 E SAN CARLOS ST	E 0 - 1/8 (0.124 mi.)	F59	54
Database: EDR Hist Auto, Date of Government Version: 02/20/2007				

EDR Hist Cleaner: EDR has searched selected national collections of business directories and has collected listings of potential dry cleaner sites that were available to EDR researchers. EDR's review was limited to those categories of sources that might, in EDR's opinion, include dry cleaning establishments. The categories reviewed included, but were not limited to dry cleaners, cleaners, laundry, laundromat, cleaning/laundry, wash & dry etc. This database falls within a category of information EDR classifies as "High Risk Historical Records", or HRHR. EDR's HRHR effort presents unique and sometimes proprietary data about past sites and operations that typically create environmental concerns, but may not show up in current government records searches.

A review of the EDR Hist Cleaner list, as provided by EDR, has revealed that there are 7 EDR Hist Cleaner sites within approximately 0.125 miles of the target property.

Equal/Higher Elevation	Address	Direction / Distance	Map ID	Page
WARDROBE CLEANERS	293 S 1ST ST	SE 0 - 1/8 (0.038 mi.)	B12	15
Database: EDR Hist Cleaner, Date of Government Version: 02/20/2007				
STEFANINI PETER	59 W SAN CARLOS ST	S 0 - 1/8 (0.042 mi.)	B13	15
Database: EDR Hist Cleaner, Date of Government Version: 02/20/2007				
SHANK S DRIVE-IN LAU	25 E SAN CARLOS ST	ESE 0 - 1/8 (0.052 mi.)	B14	15
Database: EDR Hist Cleaner, Date of Government Version: 02/20/2007				

EXECUTIVE SUMMARY

Equal/Higher Elevation	Address	Direction / Distance	Map ID	Page
THOMAS PARISIAN DYEI	332 S 1ST ST	SE 0 - 1/8 (0.101 mi.)	J39	40
Database: EDR Hist Cleaner, Date of Government Version: 02/20/2007				
LEE YICK	350 S 1ST ST	SE 0 - 1/8 (0.115 mi.)	J55	52
Database: EDR Hist Cleaner, Date of Government Version: 02/20/2007				

Lower Elevation	Address	Direction / Distance	Map ID	Page
LEMIUE F J	175 S 2D	NNE 0 - 1/8 (0.101 mi.)	H38	40
Database: EDR Hist Cleaner, Date of Government Version: 02/20/2007				
TWO TAILORS THE	184 S 2ND ST	NNE 0 - 1/8 (0.113 mi.)	H54	51
Database: EDR Hist Cleaner, Date of Government Version: 02/20/2007				

EXECUTIVE SUMMARY

Due to poor or inadequate address information, the following sites were not mapped. Count: 6 records.

Site Name	Database(s)
PG&E GAS PLANT SAN JOSE 408 5A	SEMS-ARCHIVE
STAUFFER CHEM CO RAISCH QUARRY	SEMS-ARCHIVE
PACIFIC WEST COMMUNITIES	CA SLIC
UNION PACIFIC RAILROAD	CA SLIC
INSIGHT REALTY - COLLEGE PARK PARC	CA SLIC
SANTA CLARA COUNTY VEHICLE GARAGE	CA SLIC

OVERVIEW MAP - 4742864.2S

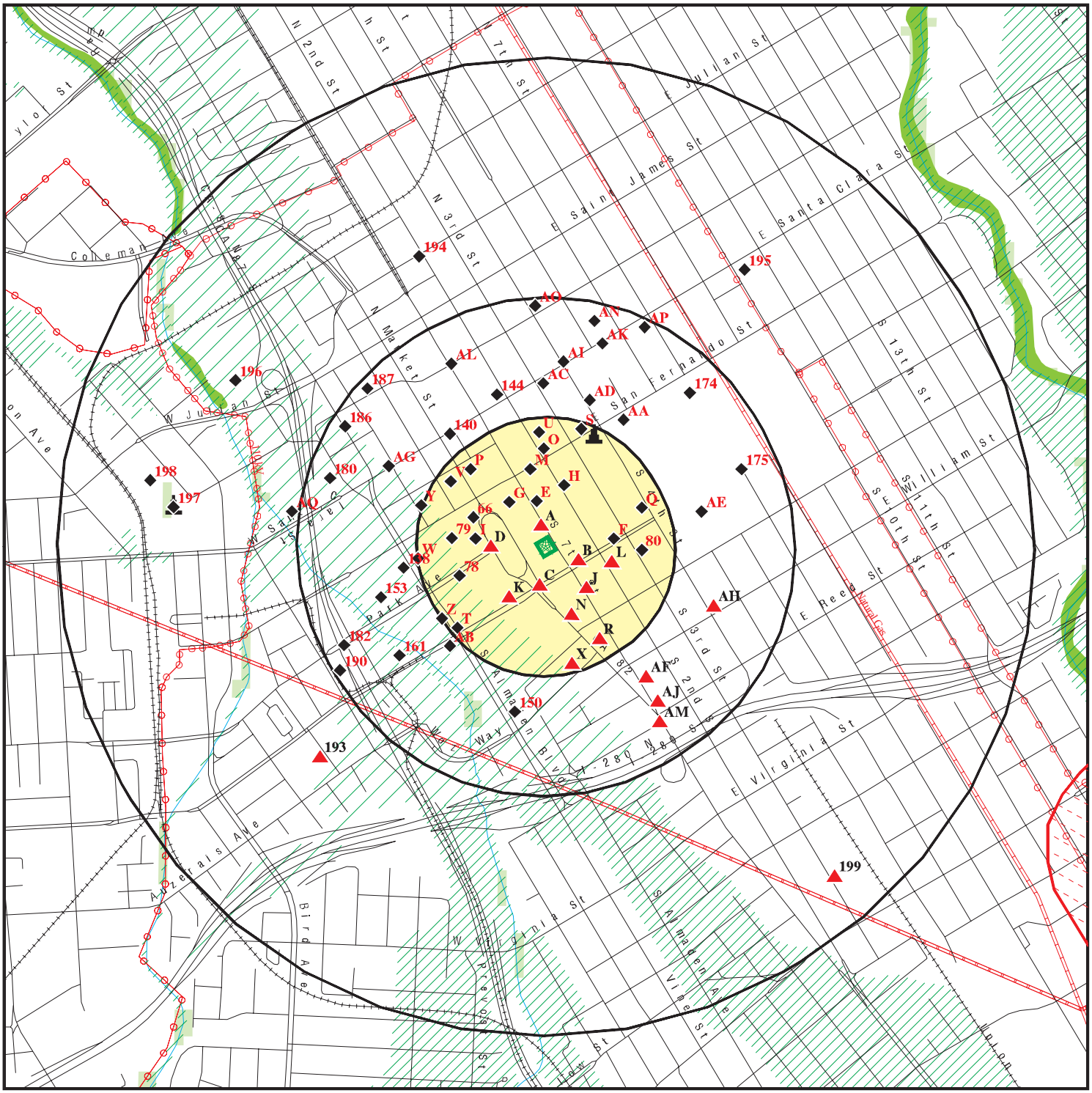

This report includes Interactive Map Layers to display and/or hide map information. The legend includes only those icons for the default map view.

SITE NAME: P1E-16-09-012	CLIENT: Priority One Environmental, Inc.
ADDRESS: 211 South 1st Street San Jose CA 95113	CONTACT: Paul Robinson
	INQUIRY #: 4742864.2s
LAT/LONG: 37.332154 / 121.888049	DATE: October 03, 2016 1:25 pm

Copyright © 2016 EDR, Inc. © 2015 TomTom Rel. 2015.

DETAIL MAP - 4742864.2S

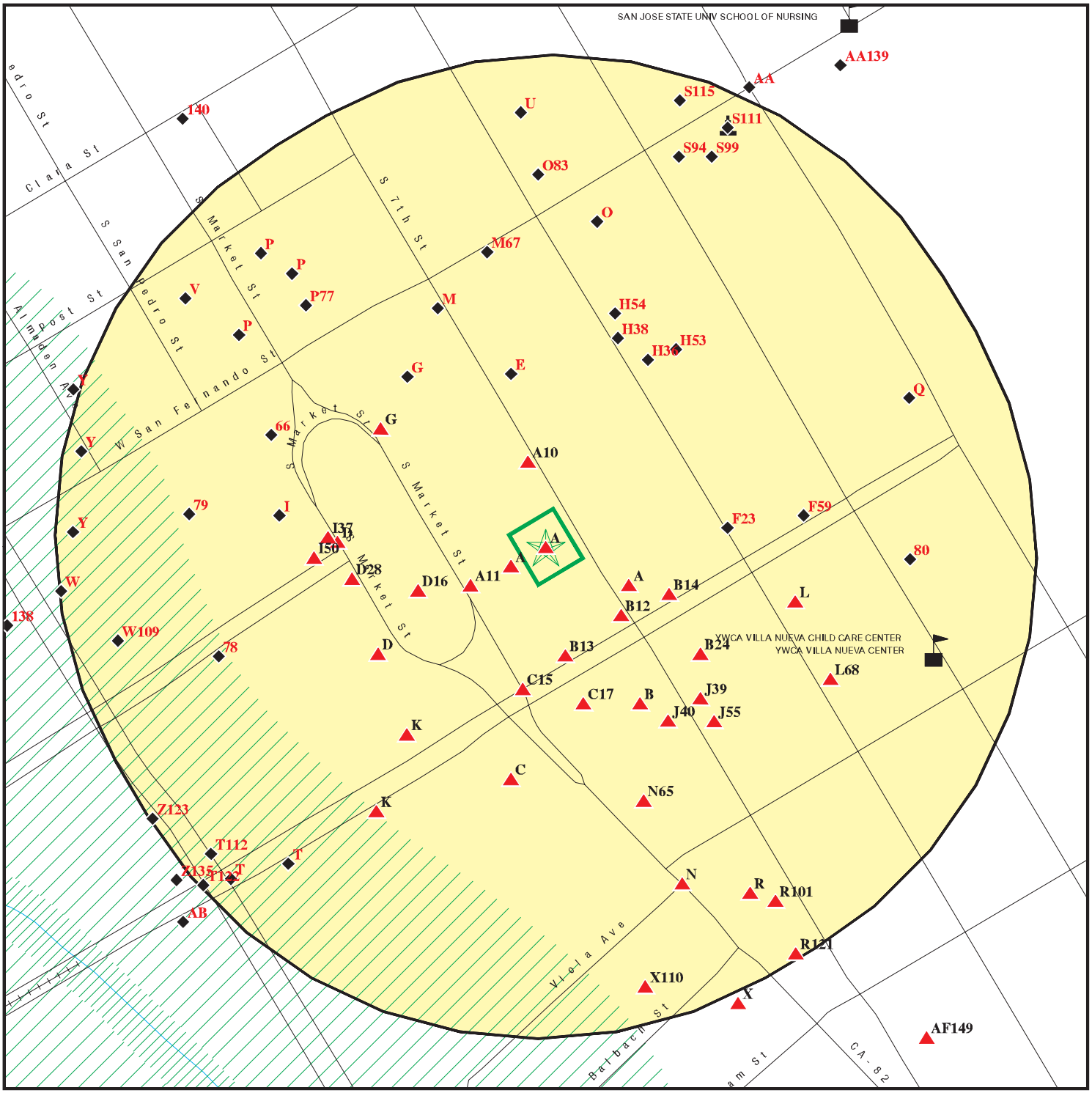

Target Property

Sites at elevations higher than or equal to the target property

Sites at elevations lower than the target property

Manufactured Gas Plants

Sensitive Receptors

National Priority List Sites

Dept. Defense Sites

Indian Reservations BIA

100-year flood zone

500-year flood zone

Areas of Concern

This report includes Interactive Map Layers to display and/or hide map information. The legend includes only those icons for the default map view.

SITE NAME: P1E-16-09-012 ADDRESS: 211 South 1st Street San Jose CA 95113 LAT/LONG: 37.332154 / 121.888049	CLIENT: Priority One Environmental, Inc. CONTACT: Paul Robinson INQUIRY #: 4742864.2s DATE: October 03, 2016 1:26 pm

Copyright © 2016 EDR, Inc. © 2015 TomTom Rel. 2015.

MAP FINDINGS SUMMARY

Database	Search Distance (Miles)	Target Property	< 1/8	1/8 - 1/4	1/4 - 1/2	1/2 - 1	> 1	Total Plotted
STANDARD ENVIRONMENTAL RECORDS								
Federal NPL site list								
NPL	1.000		0	0	0	0	NR	0
Proposed NPL	1.000		0	0	0	0	NR	0
NPL LIENS	0.001		0	NR	NR	NR	NR	0
Federal Delisted NPL site list								
Delisted NPL	1.000		0	0	0	0	NR	0
Federal CERCLIS list								
FEDERAL FACILITY	0.500		0	0	0	NR	NR	0
SEMS	0.500		0	0	1	NR	NR	1
Federal CERCLIS NFRAP site list								
SEMS-ARCHIVE	0.500		0	1	0	NR	NR	1
Federal RCRA CORRACTS facilities list								
CORRACTS	1.000		0	0	0	0	NR	0
Federal RCRA non-CORRACTS TSD facilities list								
RCRA-TSDF	0.500		0	0	0	NR	NR	0
Federal RCRA generators list								
RCRA-LQG	0.250		0	1	NR	NR	NR	1
RCRA-SQG	0.250	1	3	7	NR	NR	NR	11
RCRA-CESQG	0.250		0	0	NR	NR	NR	0
Federal institutional controls / engineering controls registries								
LUCIS	0.500		0	0	0	NR	NR	0
US ENG CONTROLS	0.500		0	0	0	NR	NR	0
US INST CONTROL	0.500		0	0	0	NR	NR	0
Federal ERNS list								
ERNS	0.001		0	NR	NR	NR	NR	0
State- and tribal - equivalent NPL								
CA RESPONSE	1.000		0	0	0	1	NR	1
State- and tribal - equivalent CERCLIS								
CA ENVIROSTOR	1.000		0	1	2	5	NR	8
State and tribal landfill and/or solid waste disposal site lists								
CA SWF/LF	0.500		0	0	0	NR	NR	0
State and tribal leaking storage tank lists								
CA LUST	0.500		6	14	38	NR	NR	58

MAP FINDINGS SUMMARY

Database	Search Distance (Miles)	Target Property	< 1/8	1/8 - 1/4	1/4 - 1/2	1/2 - 1	> 1	Total Plotted
INDIAN LUST	0.500		0	0	0	NR	NR	0
CA SLIC	0.500		2	4	12	NR	NR	18
CA HIST LUST	0.500		3	9	23	NR	NR	35
State and tribal registered storage tank lists								
FEMA UST	0.250		0	0	NR	NR	NR	0
CA UST	0.250		1	0	NR	NR	NR	1
CA AST	0.250		3	3	NR	NR	NR	6
INDIAN UST	0.250		0	0	NR	NR	NR	0
State and tribal voluntary cleanup sites								
CA VCP	0.500		0	0	1	NR	NR	1
INDIAN VCP	0.500		0	0	0	NR	NR	0
State and tribal Brownfields sites								
CA BROWNFIELDS	0.500		0	1	0	NR	NR	1
ADDITIONAL ENVIRONMENTAL RECORDS								
Local Brownfield lists								
US BROWNFIELDS	0.500		0	0	0	NR	NR	0
Local Lists of Landfill / Solid Waste Disposal Sites								
CA WMUDS/SWAT	0.500		0	0	0	NR	NR	0
CA SWRCY	0.500		0	0	0	NR	NR	0
CA HAULERS	0.001		0	NR	NR	NR	NR	0
INDIAN ODI	0.500		0	0	0	NR	NR	0
DEBRIS REGION 9	0.500		0	0	0	NR	NR	0
ODI	0.500		0	0	0	NR	NR	0
Local Lists of Hazardous waste / Contaminated Sites								
US HIST CDL	0.001		0	NR	NR	NR	NR	0
CA HIST Cal-Sites	1.000		0	0	0	1	NR	1
CA SCH	0.250		0	0	NR	NR	NR	0
CA CDL	0.001		0	NR	NR	NR	NR	0
CA Toxic Pits	1.000		0	0	0	0	NR	0
US CDL	0.001		0	NR	NR	NR	NR	0
Local Lists of Registered Storage Tanks								
CA SWEEPS UST	0.250		1	1	NR	NR	NR	2
CA HIST UST	0.250		0	2	NR	NR	NR	2
CA FID UST	0.250		0	0	NR	NR	NR	0
Local Land Records								
CA LIENS	0.001		0	NR	NR	NR	NR	0
LIENS 2	0.001		0	NR	NR	NR	NR	0
CA DEED	0.500		0	0	2	NR	NR	2
Records of Emergency Release Reports								
HMIRS	0.001		0	NR	NR	NR	NR	0

MAP FINDINGS SUMMARY

Database	Search Distance (Miles)	Target Property	< 1/8	1/8 - 1/4	1/4 - 1/2	1/2 - 1	> 1	Total Plotted
CA CHMIRS	0.001		0	NR	NR	NR	NR	0
CA LDS	0.001		0	NR	NR	NR	NR	0
CA MCS	0.001		0	NR	NR	NR	NR	0
CA SPILLS 90	0.001		0	NR	NR	NR	NR	0
Other Ascertainable Records								
RCRA NonGen / NLR	0.250		1	1	NR	NR	NR	2
FUDS	1.000		0	0	0	0	NR	0
DOD	1.000		0	0	0	0	NR	0
SCRD DRYCLEANERS	0.500		0	0	0	NR	NR	0
US FIN ASSUR	0.001		0	NR	NR	NR	NR	0
EPA WATCH LIST	0.001		0	NR	NR	NR	NR	0
2020 COR ACTION	0.250		0	0	NR	NR	NR	0
TSCA	0.001		0	NR	NR	NR	NR	0
TRIS	0.001		0	NR	NR	NR	NR	0
SSTS	0.001		0	NR	NR	NR	NR	0
ROD	1.000		0	0	0	0	NR	0
RMP	0.001		0	NR	NR	NR	NR	0
RAATS	0.001		0	NR	NR	NR	NR	0
PRP	0.001		0	NR	NR	NR	NR	0
PADS	0.001		0	NR	NR	NR	NR	0
ICIS	0.001		0	NR	NR	NR	NR	0
FTTS	0.001		0	NR	NR	NR	NR	0
MLTS	0.001		0	NR	NR	NR	NR	0
COAL ASH DOE	0.001		0	NR	NR	NR	NR	0
COAL ASH EPA	0.500		0	0	0	NR	NR	0
PCB TRANSFORMER	0.001		0	NR	NR	NR	NR	0
RADINFO	0.001		0	NR	NR	NR	NR	0
HIST FTTS	0.001		0	NR	NR	NR	NR	0
DOT OPS	0.001		0	NR	NR	NR	NR	0
CONSENT	1.000		0	0	0	0	NR	0
INDIAN RESERV	0.001		0	NR	NR	NR	NR	0
FUSRAP	1.000		0	0	0	0	NR	0
UMTRA	0.500		0	0	0	NR	NR	0
LEAD SMELTERS	0.001		0	NR	NR	NR	NR	0
US AIRS	0.001		0	NR	NR	NR	NR	0
US MINES	0.250		0	0	NR	NR	NR	0
FINDS	0.001	1	0	NR	NR	NR	NR	1
UXO	1.000		0	0	0	0	NR	0
DOCKET HWC	0.001		0	NR	NR	NR	NR	0
CA BOND EXP. PLAN	1.000		0	0	0	0	NR	0
CA Cortese	0.500		0	0	0	NR	NR	0
CA CUPA Listings	0.250	1	12	21	NR	NR	NR	34
CA DRYCLEANERS	0.250		0	0	NR	NR	NR	0
CA EMI	0.001		0	NR	NR	NR	NR	0
CA ENF	0.001		0	NR	NR	NR	NR	0
CA Financial Assurance	0.001		0	NR	NR	NR	NR	0
CA HAZNET	0.001	4	0	NR	NR	NR	NR	4
CA HIST CORTESE	0.500		2	5	23	NR	NR	30
CA HWP	1.000		0	0	0	0	NR	0
CA HWT	0.250		0	0	NR	NR	NR	0

MAP FINDINGS SUMMARY

Database	Search Distance (Miles)	Target Property	< 1/8	1/8 - 1/4	1/4 - 1/2	1/2 - 1	> 1	Total Plotted
NY MANIFEST	0.250		0	0	NR	NR	NR	0
CA MINES	0.001		0	NR	NR	NR	NR	0
CA MWMP	0.250		0	0	NR	NR	NR	0
CA NPDES	0.001		0	NR	NR	NR	NR	0
CA PEST LIC	0.001		0	NR	NR	NR	NR	0
CA PROC	0.500		0	0	0	NR	NR	0
CA Notify 65	1.000		0	0	0	2	NR	2
CA SAN JOSE HAZMAT	0.250	1	15	25	NR	NR	NR	41
CA UIC	0.001		0	NR	NR	NR	NR	0
CA WASTEWATER PITS	0.500		0	0	0	NR	NR	0
CA WDS	0.001		0	NR	NR	NR	NR	0
CA WIP	0.250		0	0	NR	NR	NR	0
CA ICE	1.000		0	0	0	0	NR	0
ECHO	0.001	1	0	NR	NR	NR	NR	1
FUELS PROGRAM	0.250		0	0	NR	NR	NR	0
EDR HIGH RISK HISTORICAL RECORDS								
EDR Exclusive Records								
EDR MGP	1.000		0	1	0	1	NR	2
EDR Hist Auto	0.125		14	NR	NR	NR	NR	14
EDR Hist Cleaner	0.125		7	NR	NR	NR	NR	7
EDR RECOVERED GOVERNMENT ARCHIVES								
Exclusive Recovered Govt. Archives								
CA RGA LF	0.001		0	NR	NR	NR	NR	0
CA RGA LUST	0.001		0	NR	NR	NR	NR	0
- Totals --		9	70	97	102	10	0	288

NOTES:

TP = Target Property

NR = Not Requested at this Search Distance

Sites may be listed in more than one database

A1 Target Property | **FOUR POINTS SHERATON DOWNTOWN SAN JOSE**
211 S 1ST ST
SAN JOSE, CA 95113 | **CA CUPA Listings** | **S104572580**
CA SAN JOSE HAZMAT | **N/A**

Site 1 of 11 in cluster A

Actual: 94 ft.

CUPA SANTA CLARA:

Region:	SANTA CLARA
PE#:	BP01
Program Description:	HMBP FACILITY, 1-3 CHEMICALS
Latitude:	37.332083
Longitude:	-121.887963

SAN JOSE HAZMAT:

Region:	SAN JOSE
File Num:	410123
Class:	Auto Wrecking/Misc Simple Facility

A2 Target Property | **CITY OF SAN JOSE/REDEV AGENCY**
211 SOUTH 1ST STREET
SAN JOSE, CA 95113 | **CA HAZNET** | **S112908580**
N/A

Site 2 of 11 in cluster A

Actual: 94 ft.

HAZNET:

envid:	S112908580
Year:	2000
GEPAID:	CAC002274945
Contact:	SHARON JONES/PROJ MNGR
Telephone:	4082774744
Mailing Name:	Not reported
Mailing Address:	50 WEST SAN FERNANDO
Mailing City,St,Zip:	SAN JOSE, CA 951130000
Gen County:	Not reported
TSD EPA ID:	CAT000646117
TSD County:	Not reported
Waste Category:	Contaminated soil from site clean-up
Disposal Method:	Disposal, Land Fill
Tons:	15.17
Cat Decode:	Contaminated soil from site clean-up
Method Decode:	Disposal, Land Fill
Facility County:	Santa Clara

A3 Target Property | **CITY OF SAN JOSE REDEVELOPMENT AGENCY**
211 S 1ST ST
SAN JOSE, CA 95113 | **CA HAZNET** | **S112905086**
N/A

Site 3 of 11 in cluster A

Actual: 94 ft.

HAZNET:

envid:	S112905086
Year:	1999
GEPAID:	CAC002221089
Contact:	SAN JOSE REEVELP AGENCY
Telephone:	0000000000
Mailing Name:	Not reported
Mailing Address:	50 W SAN FERNANDO ST
Mailing City,St,Zip:	SAN JOSE, CA 951130000

CITY OF SAN JOSE REDEVELOPMENT AGENCY (Continued) **S112905086**

Gen County:	Not reported
TSD EPA ID:	CAD981382732
TSD County:	Not reported
Waste Category:	Asbestos containing waste
Disposal Method:	Disposal, Land Fill
Tons:	.0842
Cat Decode:	Asbestos containing waste
Method Decode:	Disposal, Land Fill
Facility County:	Santa Clara

A4 Target Property | **HOTEL MONTGOMERY** | **RCRA-SQG** | **1006805596**
211 S FIRST ST | **FINDS** | **CAR000129718**
SAN JOSE, CA 95113 | **CA HAZNET**
ECHO

Site 4 of 11 in cluster A

Actual: 94 ft.

RCRA-SQG:

Date form received by agency:	10/28/2002
Facility name:	HOTEL MONTGOMERY
Facility address:	211 S FIRST ST SAN JOSE, CA 95113
EPA ID:	CAR000129718
Mailing address:	150 ALMADEN BLVD SAN JOSE, CA 95113
Contact:	MICHAEL DUMKE
Contact address:	150 ALMADEN BLVD SAN JOSE, CA 95113
Contact country:	US
Contact telephone:	(408) 293-9600
Contact email:	Not reported
EPA Region:	09
Classification:	Small Small Quantity Generator
Description:	Handler: generates more than 100 and less than 1000 kg of hazardous waste during any calendar month and accumulates less than 6000 kg of hazardous waste at any time; or generates 100 kg or less of hazardous waste during any calendar month, and accumulates more than 1000 kg of hazardous waste at any time

Owner/Operator Summary:

Owner/operator name:	MONTGOMERY HOTEL GROUP L L C
Owner/operator address:	150 ALMADEN BLVD SAN JOSE, CA 95113
Owner/operator country:	Not reported
Owner/operator telephone:	(408) 293-9600
Legal status:	Private
Owner/Operator Type:	Owner
Owner/Op start date:	Not reported
Owner/Op end date:	Not reported

Handler Activities Summary:

U.S. importer of hazardous waste:	No
Mixed waste (haz. and radioactive):	No
Recycler of hazardous waste:	No
Transporter of hazardous waste:	No
Treater, storer or disposer of HW:	No
Underground injection activity:	No
On-site burner exemption:	No

HOTEL MONTGOMERY (Continued) **1006805596**

Furnace exemption: No
Used oil fuel burner: No
Used oil processor: No
User oil refiner: No
Used oil fuel marketer to burner: No
Used oil Specification marketer: No
Used oil transfer facility: No
Used oil transporter: No

Violation Status: No violations found

FINDS:

Registry ID: 110013378512

Environmental Interest/Information System
California Hazardous Waste Tracking System - Datamart (HWTS-DATAMART) provides California with information on hazardous waste shipments for generators, transporters, and treatment, storage, and disposal facilities.

RCRAInfo is a national information system that supports the Resource Conservation and Recovery Act (RCRA) program through the tracking of events and activities related to facilities that generate, transport, and treat, store, or dispose of hazardous waste. RCRAInfo allows RCRA program staff to track the notification, permit, compliance, and corrective action activities required under RCRA.

HAZNET:
envid: 1006805596
Year: 2004
GEPAID: CAR000129718
Contact: HOTEL MONTGOMERY
Telephone: Not reported
Mailing Name: Not reported
Mailing Address: 150 ALMADEN BLVD
Mailing City,St,Zip: SAN JOSE, CA 951130000
Gen County: Not reported
TSD EPA ID: CAT000646117
TSD County: Not reported
Waste Category: Other inorganic solid waste
Disposal Method: Treatment, Tank
Tons: 0.5
Cat Decode: Other inorganic solid waste
Method Decode: Treatment, Tank
Facility County: Santa Clara

envid: 1006805596
Year: 2004
GEPAID: CAR000129718
Contact: HOTEL MONTGOMERY
Telephone: Not reported
Mailing Name: Not reported
Mailing Address: 150 ALMADEN BLVD
Mailing City,St,Zip: SAN JOSE, CA 951130000
Gen County: Not reported

HOTEL MONTGOMERY (Continued) **1006805596**

TSD EPA ID:	CAT000646117
TSD County:	Not reported
Waste Category:	Paint sludge
Disposal Method:	Treatment, Tank
Tons:	1.62
Cat Decode:	Paint sludge
Method Decode:	Treatment, Tank
Facility County:	Santa Clara

envid:	1006805596
Year:	2002
GEPAID:	CAR000129718
Contact:	HOTEL MONTGOMERY
Telephone:	Not reported
Mailing Name:	Not reported
Mailing Address:	150 ALMADEN BLVD
Mailing City,St,Zip:	SAN JOSE, CA 951130000
Gen County:	Not reported
TSD EPA ID:	CAT000646117
TSD County:	Not reported
Waste Category:	Other inorganic solid waste
Disposal Method:	Treatment, Tank
Tons:	0.25
Cat Decode:	Other inorganic solid waste
Method Decode:	Treatment, Tank
Facility County:	Santa Clara

envid:	1006805596
Year:	2002
GEPAID:	CAR000129718
Contact:	HOTEL MONTGOMERY
Telephone:	Not reported
Mailing Name:	Not reported
Mailing Address:	150 ALMADEN BLVD
Mailing City,St,Zip:	SAN JOSE, CA 951130000
Gen County:	Not reported
TSD EPA ID:	CAT000646117
TSD County:	Not reported
Waste Category:	Paint sludge
Disposal Method:	Treatment, Tank
Tons:	4.5
Cat Decode:	Paint sludge
Method Decode:	Treatment, Tank
Facility County:	Santa Clara

ECHO:

Envid:	1006805596
Registry ID:	110013378512
DFR URL:	http://echo.epa.gov/detailed_facility_report?fid=110013378512

A5 Target Property | **REDEVELOPMENT AGENCY OF SAN JOSE** | **CA HAZNET** | **S112905834**
211 S FIRST ST | **N/A**
SAN JOSE, CA 95113

Site 5 of 11 in cluster A

Actual: 94 ft.

HAZNET:

envid:	S112905834
Year:	1999
GEPAID:	CAC002229257
Contact:	REDEV AGENCY OF SAN JOSE
Telephone:	4082774744
Mailing Name:	Not reported
Mailing Address:	50 W SAN FERNANDO ST STE 1100
Mailing City,St,Zip:	SAN JOSE, CA 951130000
Gen County:	Not reported
TSD EPA ID:	CAD028409019
TSD County:	Not reported
Waste Category:	Other organic solids
Disposal Method:	Transfer Station
Tons:	3.3712
Cat Decode:	Other organic solids
Method Decode:	Transfer Station
Facility County:	Santa Clara

envid:	S112905834
Year:	1999
GEPAID:	CAC002229257
Contact:	REDEV AGENCY OF SAN JOSE
Telephone:	4082774744
Mailing Name:	Not reported
Mailing Address:	50 W SAN FERNANDO ST STE 1100
Mailing City,St,Zip:	SAN JOSE, CA 951130000
Gen County:	Not reported
TSD EPA ID:	CAD028409019
TSD County:	Not reported
Waste Category:	Other inorganic solid waste
Disposal Method:	Transfer Station
Tons:	.8428
Cat Decode:	Other inorganic solid waste
Method Decode:	Transfer Station
Facility County:	Santa Clara

envid:	S112905834
Year:	1999
GEPAID:	CAC002229257
Contact:	REDEV AGENCY OF SAN JOSE
Telephone:	4082774744
Mailing Name:	Not reported
Mailing Address:	50 W SAN FERNANDO ST STE 1100
Mailing City,St,Zip:	SAN JOSE, CA 951130000
Gen County:	Not reported
TSD EPA ID:	NVT330010000
TSD County:	Not reported
Waste Category:	Polychlorinated biphenyls and material containing PCBs
Disposal Method:	Disposal, Land Fill
Tons:	.3504
Cat Decode:	Polychlorinated biphenyls and material containing PCBs
Method Decode:	Disposal, Land Fill

REDEVELOPMENT AGENCY OF SAN JOSE (Continued) **S112905834**

Facility County:	Santa Clara
envid:	S112905834
Year:	1999
GEPAID:	CAC002229257
Contact:	REDEV AGENCY OF SAN JOSE
Telephone:	4082774744
Mailing Name:	Not reported
Mailing Address:	50 W SAN FERNANDO ST STE 1100
Mailing City,St,Zip:	SAN JOSE, CA 951130000
Gen County:	Not reported
TSD EPA ID:	CAD981382732
TSD County:	Not reported
Waste Category:	Asbestos containing waste
Disposal Method:	Disposal, Land Fill
Tons:	110.4068
Cat Decode:	Asbestos containing waste
Method Decode:	Disposal, Land Fill
Facility County:	Santa Clara

A6
WSW
< 1/8
0.008 mi.
41 ft.

GARDEN CITY IMPLEMENT & VEHICLE CO **EDR Hist Auto** **1009002516**
200 S MKT **N/A**
SAN JOSE, CA

Site 6 of 11 in cluster A

Relative:
Higher

Actual:
95 ft.

EDR Historical Auto Stations:

Name:	GARDEN CITY IMPLEMENT & VEHICLE CO
Year:	1922
Type:	GAS AND GASOLINE ENGINES

A7
WSW
< 1/8
0.008 mi.
41 ft.

CASA DEL PUEBLO **CA CUPA Listings** **S102416053**
200 S MARKET ST SUITE HIRISE **CA SAN JOSE HAZMAT** **N/A**
SAN JOSE, CA 95113

Site 7 of 11 in cluster A

Relative:
Higher

Actual:
95 ft.

CUPA SANTA CLARA:

Region:	SANTA CLARA
PE#:	BP01
Program Description:	HMBP FACILITY, 1-3 CHEMICALS
Latitude:	37.332110
Longitude:	-121.888360

SAN JOSE HAZMAT:

Region:	SAN JOSE
File Num:	402790
Class:	Auto Wrecking/Misc Simple Facility

A8 ESE < 1/8 0.029 mi. 155 ft. — **ROBERT F. PECKHAM FEDERAL BUILDING**, **280 S. 1ST ST.**, **SAN JOSE, CA 95113** — **CA UST** — **U004049721**, **N/A**

Site 8 of 11 in cluster A

Relative: Higher
Actual: 95 ft.

UST:

Facility ID:	43-000-257394
Permitting Agency:	SANTA CLARA COUNTY
Latitude:	37.3326246426407
Longitude:	-121.887010037899

A9 ESE < 1/8 0.029 mi. 155 ft. — **ROBERT F PECKHAM FEDERAL BLDG**, **280 S 1ST ST**, **SAN JOSE, CA 95113** — **CA CUPA Listings**, **CA SAN JOSE HAZMAT** — **S111217077**, **N/A**

Site 9 of 11 in cluster A

Relative: Higher
Actual: 95 ft.

CUPA SANTA CLARA:

Region:	SANTA CLARA
PE#:	2399
Program Description:	UNDERGROUND STORAGE TANK PROGRAM RECORD
Latitude:	37.331964
Longitude:	-121.887258

Region:	SANTA CLARA
PE#:	BP11
Program Description:	HAZMAT STORAGE & HMBP FACILITY, 1-3 CHEMICALS
Latitude:	37.331964
Longitude:	-121.887258

Region:	SANTA CLARA
PE#:	2240
Program Description:	GENERATES < 10 GAL/YR
Latitude:	37.331964
Longitude:	-121.887258

SAN JOSE HAZMAT:

Region:	SAN JOSE
File Num:	600124
Class:	Misc. Complex firms and labs

A10 NNW < 1/8 0.030 mi. 156 ft. — **STATIONS**, **201 S 1ST ST**, **SAN JOSE, CA** — **EDR Hist Auto** — **1009001177**, **N/A**

Site 10 of 11 in cluster A

Relative: Higher
Actual: 94 ft.

EDR Historical Auto Stations:

Name:	STATIONS
Year:	1930
Type:	GASOLINE AND OIL SERVICE STATIONS

A11
WSW
< 1/8
0.032 mi.
171 ft.

SCHALLER TOW SERVICE
244 S MARKET ST
SAN JOSE, CA

EDR Hist Auto **1009002393**
N/A

Site 11 of 11 in cluster A

Relative:
Higher

Actual:
96 ft.

EDR Historical Auto Stations:

Name:	BECKER RALPH
Year:	1940
Type:	AUTOMOBILE REPAIRING
Name:	HAYDEN S GARAGE
Year:	1970
Type:	AUTOMOBILE REPAIRING
Name:	SCHALLER TOW SERVICE
Year:	1970
Type:	AUTOMOBILE REPAIRING

B12
SE
< 1/8
0.038 mi.
199 ft.

WARDROBE CLEANERS
293 S 1ST ST
SAN JOSE, CA

EDR Hist Cleaner **1009132717**
N/A

Site 1 of 7 in cluster B

Relative:
Higher

Actual:
96 ft.

EDR Historical Cleaners:

Name:	WARDROBE CLEANERS
Year:	1922
Type:	CLEANERS AND DYERS

B13
South
< 1/8
0.042 mi.
220 ft.

STEFANINI PETER
59 W SAN CARLOS ST
SAN JOSE, CA

EDR Hist Cleaner **1009133906**
N/A

Site 2 of 7 in cluster B

Relative:
Higher

Actual:
97 ft.

EDR Historical Cleaners:

Name:	STEFANINI PETER
Year:	1940
Type:	CLOTHES PRESSERS AND CLEANERS

B14
ESE
< 1/8
0.052 mi.
272 ft.

SHANK S DRIVE-IN LAUNDRY & DRY CLEANERS
25 E SAN CARLOS ST
SAN JOSE, CA

EDR Hist Cleaner **1009132751**
N/A

Site 3 of 7 in cluster B

Relative:
Higher

Actual:
94 ft.

EDR Historical Cleaners:

Name:	SHANK S DRIVE-IN LAUNDRY & DRY CLEANERS
Year:	1960
Type:	CLEANERS AND DYERS

C15 South < 1/8 0.058 mi. 306 ft. — **SAN JOSE CONVENTION CENTER**, **SOUTH MARKET STREET**, **SAN JOSE, CA** — **CA SLIC** — **S108992048** / **N/A**

Site 1 of 6 in cluster C

Relative: Higher

Actual: 97 ft.

SLIC:

Region:	STATE
Facility Status:	**Open - Site Assessment**
Status Date:	02/15/2005
Global Id:	SL0608531982
Lead Agency:	SAN FRANCISCO BAY RWQCB (REGION 2)
Lead Agency Case Number:	Not reported
Latitude:	37.331019
Longitude:	-121.888279
Case Type:	Cleanup Program Site
Case Worker:	DIB
Local Agency:	Not reported
RB Case Number:	43S1099
File Location:	Regional Board
Potential Media Affected:	Other Groundwater (uses other than drinking water)
Potential Contaminants of Concern:	* Solvents, Lead, Gasoline
Site History:	This site is a city block which consisted of multiple parcels and that has been redeveloped into an annex of the San Jose Convention Center. The site contains a permanent tent structure. There is groundwater polluted with gasoline and diesel beneath a portion of the site.

Click here to access the California GeoTracker records for this facility:

D16 WSW < 1/8 0.059 mi. 310 ft. — **CSJ CAESAR CHAVEZ FOUNTAIN**, **194 S MARKET ST**, **SAN JOSE, CA 95113** — **CA SAN JOSE HAZMAT** — **S109035130** / **N/A**

Site 1 of 6 in cluster D

Relative: Higher

Actual: 95 ft.

SAN JOSE HAZMAT:

Region:	SAN JOSE
File Num:	411653
Class:	City Facility

C17 SSE < 1/8 0.070 mi. 369 ft. — **SAINTE CLAIRE HOTEL**, **302 S MARKET ST**, **SAN JOSE, CA 95113** — **CA HAZNET**, **CA SAN JOSE HAZMAT** — **S112930532** / **N/A**

Site 2 of 6 in cluster C

Relative: Higher

Actual: 98 ft.

HAZNET:

envid:	S112930532
Year:	2003
GEPAID:	CAC002566388
Contact:	MANOU MOBEDSHAHI
Telephone:	4155635902
Mailing Name:	Not reported
Mailing Address:	2160 GREEN ST
Mailing City,St,Zip:	SAN FRANCISCO, CA 94123
Gen County:	Not reported
TSD EPA ID:	NVT330010000

SAINTE CLAIRE HOTEL (Continued) **S112930532**

TSD County:	Not reported
Waste Category:	Other organic solids
Disposal Method:	Disposal, Land Fill
Tons:	0.25
Cat Decode:	Other organic solids
Method Decode:	Disposal, Land Fill
Facility County:	Santa Clara

SAN JOSE HAZMAT:

Region:	SAN JOSE
File Num:	405718
Class:	Auto Wrecking/Misc Simple Facility

E18 **DATAPIPE** **CA CUPA Listings** **S112345682**
NNW **150 S 1ST ST STE 101** **N/A**
< 1/8 **SAN JOSE, CA 95113**
0.078 mi.
411 ft. **Site 1 of 5 in cluster E**

Relative:
Lower

Actual:
93 ft.

CUPA SANTA CLARA:

Region:	SANTA CLARA
PE#:	BP01
Program Description:	HMBP FACILITY, 1-3 CHEMICALS
Latitude:	37.333500
Longitude:	-121.888060

E19 **150 S. FIRST STREET, LLC** **CA AST** **A100416776**
NNW **150 S 1ST ST** **N/A**
< 1/8 **SAN JOSE, CA 95113**
0.078 mi.
411 ft. **Site 2 of 5 in cluster E**

Relative:
Lower

Actual:
93 ft.

AST:

Certified Unified Program Agencies:	Not reported
Owner:	Digital Realty Trust, LP
Total Gallons:	Not reported
CERSID:	10416403
Facility ID:	Not reported
Business Name:	Digital Realty Trust, LP
Phone:	(408) 598-6480
Fax:	Not reported
Mailing Address:	150 S 1st St
Mailing Address City:	San Jose
Mailing Address State:	CA
Mailing Address Zip Code:	95113
Operator Name:	Ron Cabanayan
Operator Phone:	(408) 516-6266
Owner Phone:	(415) 738-6500
Owner Mail Address:	150 S 1st St
Owner State:	CA
Owner Zip Code:	95113
Owner Country:	United States
Property Owner Name:	Digital Realty Trust, LP
Property Owner Phone:	(415) 738-6500
Property Owner Mailing Address:	Four Embarcadero Center, Suite 3200
Property Owner City:	San Francisco

150 S. FIRST STREET, LLC (Continued) **A100416776**

Property Owner Stat : CA
Property Owner Zip Code: 95113
Property Owner Country: United States
EPAID: Not reported

E20
NNW
< 1/8
0.078 mi.
411 ft.

150 S. FIRST ST LLC **CA CUPA Listings** **S109466239**
150 S 1ST ST **CA SAN JOSE HAZMAT** **N/A**
SAN JOSE, CA 95112

Site 3 of 5 in cluster E

Relative:
Lower

Actual:
93 ft.

CUPA SANTA CLARA:
Region: SANTA CLARA
PE#: BP01
Program Description: HMBP FACILITY, 1-3 CHEMICALS
Latitude: 37.333770
Longitude: -121.888120

SAN JOSE HAZMAT:
Region: SAN JOSE
File Num: 412064
Class: Misc. Complex firms and labs

E21
NNW
< 1/8
0.078 mi.
411 ft.

ABOVENET COMMUNICATIONS INC **RCRA-SQG** **1001967549**
150 S FIRST ST **FINDS** **CAR000070425**
SAN JOSE, CA 95113 **ECHO**

Site 4 of 5 in cluster E

Relative:
Lower

Actual:
93 ft.

RCRA-SQG:
Date form received by agency: 04/10/2000
Facility name: ABOVENET COMMUNICATIONS INC
Facility address: 150 S FIRST ST
SAN JOSE, CA 95113
EPA ID: CAR000070425
Mailing address: 50 W SAN FERNANDO ST STE 1010
SAN JOSE, CA 95113
Contact: MICHAEL DEAN
Contact address: 50 W SAN FERNANDO ST STE 1010
SAN JOSE, CA 95113
Contact country: US
Contact telephone: (408) 350-6501
Contact email: Not reported
EPA Region: 09
Classification: Small Small Quantity Generator
Description: Handler: generates more than 100 and less than 1000 kg of hazardous waste during any calendar month and accumulates less than 6000 kg of hazardous waste at any time; or generates 100 kg or less of hazardous waste during any calendar month, and accumulates more than 1000 kg of hazardous waste at any time

Owner/Operator Summary:
Owner/operator name: METROMEDIA FIBER NETWORK
Owner/operator address: 1 N LEXINGTON AVE 4TH FLOOR
WHITE PLAINS, NY 10601

ABOVENET COMMUNICATIONS INC (Continued) **1001967549**

Owner/operator country: Not reported
Owner/operator telephone: (914) 421-6777
Legal status: Private
Owner/Operator Type: Owner
Owner/Op start date: Not reported
Owner/Op end date: Not reported

Handler Activities Summary:
U.S. importer of hazardous waste: No
Mixed waste (haz. and radioactive): No
Recycler of hazardous waste: No
Transporter of hazardous waste: No
Treater, storer or disposer of HW: No
Underground injection activity: No
On-site burner exemption: No
Furnace exemption: No
Used oil fuel burner: No
Used oil processor: No
User oil refiner: No
Used oil fuel marketer to burner: No
Used oil Specification marketer: No
Used oil transfer facility: No
Used oil transporter: No

. Waste code: D001
. Waste name: IGNITABLE WASTE

. Waste code: D002
. Waste name: CORROSIVE WASTE

Violation Status: No violations found

FINDS:

Registry ID: 110002935245

Environmental Interest/Information System
California Hazardous Waste Tracking System - Datamart (HWTS-DATAMART) provides California with information on hazardous waste shipments for generators, transporters, and treatment, storage, and disposal facilities.

RCRAInfo is a national information system that supports the Resource Conservation and Recovery Act (RCRA) program through the tracking of events and activities related to facilities that generate, transport, and treat, store, or dispose of hazardous waste. RCRAInfo allows RCRA program staff to track the notification, permit, compliance, and corrective action activities required under RCRA.

ECHO:
Envid: 1001967549
Registry ID: 110002935245
DFR URL: http://echo.epa.gov/detailed_facility_report?fid=110002935245

E22 NNW < 1/8 0.078 mi. 411 ft. — **DATAPIPE**, **150 S 1ST ST SUITE 289A**, **SAN JOSE, CA 95112** — **CA SAN JOSE HAZMAT** — **S108486557** / **N/A**

Site 5 of 5 in cluster E

Relative: Lower
Actual: 93 ft.

SAN JOSE HAZMAT:
Region: SAN JOSE
File Num: 411332
Class: Chemical Warehouse

F23 East < 1/8 0.082 mi. 431 ft. — **BEMIS & MOE SUPER STATION**, **281 S 2D**, **SAN JOSE, CA** — **EDR Hist Auto** — **1009001163** / **N/A**

Site 1 of 2 in cluster F

Relative: Lower
Actual: 93 ft.

EDR Historical Auto Stations:
Name: BEMIS & MOE SUPER STATION
Year: 1930
Type: GASOLINE AND OIL SERVICE STATIONS

B24 SE < 1/8 0.084 mi. 441 ft. — **VALLEY TITLE COMPANY**, **300 SOUTH FIRST STREET**, **SAN JOSE, CA 95113** — **CA LUST**, **CA SLIC** — **S110326493** / **N/A**

Site 4 of 7 in cluster B

Relative: Higher
Actual: 96 ft.

LUST:

Region:	STATE
Global Id:	T10000002005
Latitude:	37.3315902758801
Longitude:	-121.886556744576
Case Type:	LUST Cleanup Site
Status:	Completed - Case Closed
Status Date:	06/03/2011
Lead Agency:	SANTA CLARA COUNTY LOP
Case Worker:	Not reported
Local Agency:	Not reported
RB Case Number:	14-806
LOC Case Number:	07S1E08P02f
File Location:	All Files are on GeoTracker or in the Local Agency Database
Potential Media Affect:	Other Groundwater (uses other than drinking water)
Potential Contaminants of Concern:	Heating Oil / Fuel Oil
Site History:	Underground heating oil tank located within the basement of the building. In 1992, a water main/line ruptured near this building and flooded the basement. The flooding caused the product to come out of the tank. The tank was taken out of service and the tank was left in place. Subsurface investigation conducted in 2010 found soil and groundwater contamination. The UST will be properly closed in place.

Click here to access the California GeoTracker records for this facility:

Contact:

Global Id:	T10000002005
Contact Type:	Regional Board Caseworker
Contact Name:	Regional Water Board
Organization Name:	SAN FRANCISCO BAY RWQCB (REGION 2)
Address:	1515 CLAY ST SUITE 1400

VALLEY TITLE COMPANY (Continued) **S110326493**

City: OAKLAND
Email: Not reported
Phone Number: Not reported

Status History:

Global Id: T10000002005
Status: Completed - Case Closed
Status Date: 05/06/2010

Global Id: T10000002005
Status: Completed - Case Closed
Status Date: 06/03/2011

Global Id: T10000002005
Status: Open - Case Begin Date
Status Date: 10/01/1992

Global Id: T10000002005
Status: Open - Site Assessment
Status Date: 05/06/2010

Regulatory Activities:

Global Id: T10000002005
Action Type: RESPONSE
Date: 10/18/2010
Action: Other Report / Document

Global Id: T10000002005
Action Type: RESPONSE
Date: 08/16/2010
Action: Tank Removal Report / UST Sampling Report

Global Id: T10000002005
Action Type: ENFORCEMENT
Date: 05/06/2010
Action: Notice of Responsibility

Global Id: T10000002005
Action Type: RESPONSE
Date: 04/29/2011
Action: Electronic Reporting Submittal Due

Global Id: T10000002005
Action Type: Other
Date: 10/01/1992
Action: Leak Began

Global Id: T10000002005
Action Type: RESPONSE
Date: 07/02/2007
Action: Preliminary Site Assessment Report

Global Id: T10000002005
Action Type: RESPONSE
Date: 03/25/2011
Action: Correspondence

VALLEY TITLE COMPANY (Continued) **S110326493**

Global Id: T10000002005
Action Type: RESPONSE
Date: 04/04/2011
Action: Soil and Water Investigation Report

Global Id: T10000002005
Action Type: ENFORCEMENT
Date: 07/29/2010
Action: Staff Letter

Global Id: T10000002005
Action Type: RESPONSE
Date: 04/15/2011
Action: Correspondence

Global Id: T10000002005
Action Type: RESPONSE
Date: 04/15/2011
Action: Other Report / Document

Global Id: T10000002005
Action Type: RESPONSE
Date: 05/14/2010
Action: Soil and Water Investigation Report

Global Id: T10000002005
Action Type: RESPONSE
Date: 05/14/2010
Action: Correspondence

Global Id: T10000002005
Action Type: RESPONSE
Date: 07/28/2010
Action: Other Workplan

Global Id: T10000002005
Action Type: RESPONSE
Date: 08/18/2010
Action: Tank Removal Report / UST Sampling Report

Global Id: T10000002005
Action Type: ENFORCEMENT
Date: 03/02/2011
Action: Staff Letter

Global Id: T10000002005
Action Type: RESPONSE
Date: 12/31/2010
Action: Preliminary Site Assessment Report

Global Id: T10000002005
Action Type: Other
Date: 03/15/2010
Action: Leak Discovery

Global Id: T10000002005
Action Type: Other

VALLEY TITLE COMPANY (Continued) **S110326493**

Date:	04/28/2010
Action:	Leak Reported
Global Id:	T10000002005
Action Type:	ENFORCEMENT
Date:	06/03/2011
Action:	Closure/No Further Action Letter

LUST SANTA CLARA:

Region:	SANTA CLARA
SCVWD ID:	07S1E08P02F
Date Closed:	06/03/2011
EDR Link ID:	07S1E08P02F

SLIC:

Region:	STATE
Facility Status:	**Open - Inactive**
Status Date:	11/19/2015
Global Id:	T10000008025
Lead Agency:	SAN FRANCISCO BAY RWQCB (REGION 2)
Lead Agency Case Number:	Not reported
Latitude:	37.33137
Longitude:	-121.88655
Case Type:	Cleanup Program Site
Case Worker:	Not reported
Local Agency:	Not reported
RB Case Number:	43S0320
File Location:	All Files are on GeoTracker or in the Local Agency Database
Potential Media Affected:	Soil
Potential Contaminants of Concern:	Other Solvent or Non-Petroleum Hydrocarbon, Total Petroleum Hydrocarbons (TPH)
Site History:	Not reported

Click here to access the California GeoTracker records for this facility:

B25 **DOHRMAN BUILDING** **CA LUST** **S103881044**
SSE **325 S 1ST ST** **CA HIST LUST** **N/A**
< 1/8 **SAN JOSE, CA 95113**
0.085 mi.
448 ft. **Site 5 of 7 in cluster B**

Relative:
Higher

Actual:
98 ft.

LUST:

Region:	STATE
Global Id:	T0608502304
Latitude:	37.330987
Longitude:	-121.886857
Case Type:	LUST Cleanup Site
Status:	Completed - Case Closed
Status Date:	02/02/1995
Lead Agency:	SANTA CLARA COUNTY LOP
Case Worker:	UST
Local Agency:	SANTA CLARA COUNTY LOP
RB Case Number:	Not reported
LOC Case Number:	Not reported
File Location:	All Files are on GeoTracker or in the Local Agency Database
Potential Media Affect:	Soil

DOHRMAN BUILDING (Continued) **S103881044**

Potential Contaminants of Concern: Not reported
Site History: Not reported

Click here to access the California GeoTracker records for this facility:

Contact:
Global Id: T0608502304
Contact Type: Regional Board Caseworker
Contact Name: Regional Water Board
Organization Name: SAN FRANCISCO BAY RWQCB (REGION 2)
Address: 1515 CLAY ST SUITE 1400
City: OAKLAND
Email: Not reported
Phone Number: Not reported

Global Id: T0608502304
Contact Type: Local Agency Caseworker
Contact Name: UST CASE WORKER
Organization Name: SANTA CLARA COUNTY LOP
Address: 1555 Berger Drive, Suite 300
City: SAN JOSE
Email: Not reported
Phone Number: 4089183400

Status History:
Global Id: T0608502304
Status: Completed - Case Closed
Status Date: 02/02/1995

Global Id: T0608502304
Status: Open - Case Begin Date
Status Date: 01/01/1989

Regulatory Activities:
Global Id: T0608502304
Action Type: Other
Date: 01/01/1989
Action: Leak Reported

Global Id: T0608502304
Action Type: RESPONSE
Date: 01/01/1989
Action: Other Report / Document

Global Id: T0608502304
Action Type: RESPONSE
Date: 01/01/1989
Action: Other Report / Document

Global Id: T0608502304
Action Type: RESPONSE
Date: 01/01/1989
Action: Other Report / Document

Global Id: T0608502304
Action Type: ENFORCEMENT
Date: 02/02/1995

DOHRMAN BUILDING (Continued) **S103881044**

Action: Closure/No Further Action Letter

LUST REG 2:

Region:	2
Facility Id:	Not reported
Facility Status:	Case Closed
Case Number:	07S1E17C04f
How Discovered:	Not reported
Leak Cause:	Not reported
Leak Source:	Not reported
Date Leak Confirmed:	Not reported
Oversight Program:	LUST
Prelim. Site Assesment Wokplan Submitted:	Not reported
Preliminary Site Assesment Began:	Not reported
Pollution Characterization Began:	Not reported
Pollution Remediation Plan Submitted:	Not reported
Date Remediation Action Underway:	Not reported
Date Post Remedial Action Monitoring Began:	Not reported

LUST SANTA CLARA:

Region:	SANTA CLARA
SCVWD ID:	07S1E17C04F
Date Closed:	02/02/1995
EDR Link ID:	07S1E17C04F

HIST LUST SANTA CLARA:

Region:	SANTA CLARA
Region Code:	2
SCVWD ID:	07S1E17C04
Oversite Agency:	SCVWD
Date Listed:	1990-11-26 00:00:00
Closed Date:	1995-02-02 00:00:00

B26 **EDR Hist Auto** **1015426699**
SSE **325 S 1ST ST** **N/A**
< 1/8 **SAN JOSE, CA 95113**
0.085 mi.
448 ft. **Site 6 of 7 in cluster B**

Relative:
Higher

Actual:
98 ft.

EDR Historical Auto Stations:

Name:	AUTO BUYERS COMPANY
Year:	1999
Address:	325 S 1ST ST
Name:	AUTO BUYERS COMPANY
Year:	2000
Address:	325 S 1ST ST

B27 SSE < 1/8 0.085 mi. 448 ft. — **DOHRMANN ASSOCIATES**, **325 1ST**, **SAN JOSE, CA 95113** — **CA HIST CORTESE** — **S103960913** / **N/A**

Site 7 of 7 in cluster B

Relative: Higher
Actual: 98 ft.

HIST CORTESE:

Region:	CORTESE
Facility County Code:	43
Reg By:	LTNKA
Reg Id:	43-0476

D28 West < 1/8 0.090 mi. 474 ft. — **BURLINGAME & MATHEWS**, **181 S MARKET ST**, **SAN JOSE, CA** — **EDR Hist Auto** — **1009002398** / **N/A**

Site 2 of 6 in cluster D

Relative: Higher
Actual: 94 ft.

EDR Historical Auto Stations:

Name:	BURLINGAME & MATHEWS
Year:	1940
Type:	AUTOMOBILE REPAIRING

D29 SW < 1/8 0.092 mi. 484 ft. — **CIVIC CENTER SERVICE**, **227 S MARKET ST**, **SAN JOSE, CA** — **EDR Hist Auto** — **1009001963** / **N/A**

Site 3 of 6 in cluster D

Relative: Higher
Actual: 95 ft.

EDR Historical Auto Stations:

Name:	BUTLER SUPER SERVICE STATION
Year:	1930
Type:	GASOLINE AND OIL SERVICE STATIONS
Name:	CIVIC CENTER SERVICE
Year:	1955
Type:	GASOLINE STATIONS

G30 NW < 1/8 0.092 mi. 485 ft. — **FAIRMONT HOTEL**, **170 SOUTH MARKER STREET**, **SAN JOSE, CA 95113** — **RCRA-SQG**, **FINDS**, **CA EMI**, **ECHO** — **1000365084** / **CAD982374159**

Site 1 of 8 in cluster G

Relative: Higher
Actual: 94 ft.

RCRA-SQG:

Date form received by agency:	09/01/1996
Facility name:	FAIRMONT HOTEL
Facility address:	170 SOUTH MARKER ST SAN JOSE, CA 95113
EPA ID:	CAD982374159
Mailing address:	170 SOUTH MARKET ST SAN JOSE, CA 95113
Contact:	Not reported
Contact address:	Not reported Not reported
Contact country:	US
Contact telephone:	Not reported

FAIRMONT HOTEL (Continued) **1000365084**

Contact email: Not reported
EPA Region: 09
Classification: Small Small Quantity Generator
Description: Handler: generates more than 100 and less than 1000 kg of hazardous waste during any calendar month and accumulates less than 6000 kg of hazardous waste at any time; or generates 100 kg or less of hazardous waste during any calendar month, and accumulates more than 1000 kg of hazardous waste at any time

Owner/Operator Summary:
Owner/operator name: SVF HOTEL ASSOC
Owner/operator address: NOT REQUIRED
NOT REQUIRED, ME 99999
Owner/operator country: Not reported
Owner/operator telephone: (415) 555-1212
Legal status: Private
Owner/Operator Type: Owner
Owner/Op start date: Not reported
Owner/Op end date: Not reported

Owner/operator name: NOT REQUIRED
Owner/operator address: NOT REQUIRED
NOT REQUIRED, ME 99999
Owner/operator country: Not reported
Owner/operator telephone: (415) 555-1212
Legal status: Private
Owner/Operator Type: Operator
Owner/Op start date: Not reported
Owner/Op end date: Not reported

Handler Activities Summary:
U.S. importer of hazardous waste: No
Mixed waste (haz. and radioactive): No
Recycler of hazardous waste: No
Transporter of hazardous waste: No
Treater, storer or disposer of HW: No
Underground injection activity: No
On-site burner exemption: No
Furnace exemption: No
Used oil fuel burner: No
Used oil processor: No
User oil refiner: No
Used oil fuel marketer to burner: No
Used oil Specification marketer: No
Used oil transfer facility: No
Used oil transporter: No

Historical Generators:
Date form received by agency: 05/02/1988
Site name: FAIRMONT HOTEL
Classification: Large Quantity Generator

Violation Status: No violations found

FINDS:

FAIRMONT HOTEL (Continued) **1000365084**

Registry ID: 110002803486

Environmental Interest/Information System

California Hazardous Waste Tracking System - Datamart (HWTS-DATAMART) provides California with information on hazardous waste shipments for generators, transporters, and treatment, storage, and disposal facilities.

RCRAInfo is a national information system that supports the Resource Conservation and Recovery Act (RCRA) program through the tracking of events and activities related to facilities that generate, transport, and treat, store, or dispose of hazardous waste. RCRAInfo allows RCRA program staff to track the notification, permit, compliance, and corrective action activities required under RCRA.

EMI:

Year:	1995
County Code:	43
Air Basin:	SF
Facility ID:	8556
Air District Name:	BA
SIC Code:	7216
Air District Name:	BAY AREA AQMD
Community Health Air Pollution Info System:	Not reported
Consolidated Emission Reporting Rule:	Not reported
Total Organic Hydrocarbon Gases Tons/Yr:	1
Reactive Organic Gases Tons/Yr:	0
Carbon Monoxide Emissions Tons/Yr:	0
NOX - Oxides of Nitrogen Tons/Yr:	0
SOX - Oxides of Sulphur Tons/Yr:	0
Particulate Matter Tons/Yr:	0
Part. Matter 10 Micrometers and Smllr Tons/Yr:	0

Year:	1996
County Code:	43
Air Basin:	SF
Facility ID:	8556
Air District Name:	BA
SIC Code:	7216
Air District Name:	BAY AREA AQMD
Community Health Air Pollution Info System:	Not reported
Consolidated Emission Reporting Rule:	Not reported
Total Organic Hydrocarbon Gases Tons/Yr:	1
Reactive Organic Gases Tons/Yr:	0
Carbon Monoxide Emissions Tons/Yr:	0
NOX - Oxides of Nitrogen Tons/Yr:	0
SOX - Oxides of Sulphur Tons/Yr:	0
Particulate Matter Tons/Yr:	0
Part. Matter 10 Micrometers and Smllr Tons/Yr:	0

Year:	1997
County Code:	43
Air Basin:	SF
Facility ID:	8556
Air District Name:	BA
SIC Code:	7216

FAIRMONT HOTEL (Continued) **1000365084**

Air District Name:	BAY AREA AQMD
Community Health Air Pollution Info System:	Not reported
Consolidated Emission Reporting Rule:	Not reported
Total Organic Hydrocarbon Gases Tons/Yr:	0
Reactive Organic Gases Tons/Yr:	0
Carbon Monoxide Emissions Tons/Yr:	0
NOX - Oxides of Nitrogen Tons/Yr:	0
SOX - Oxides of Sulphur Tons/Yr:	0
Particulate Matter Tons/Yr:	0
Part. Matter 10 Micrometers and Smllr Tons/Yr:	0

Year:	1998
County Code:	43
Air Basin:	SF
Facility ID:	8556
Air District Name:	BA
SIC Code:	7216
Air District Name:	BAY AREA AQMD
Community Health Air Pollution Info System:	Not reported
Consolidated Emission Reporting Rule:	Not reported
Total Organic Hydrocarbon Gases Tons/Yr:	0
Reactive Organic Gases Tons/Yr:	0
Carbon Monoxide Emissions Tons/Yr:	0
NOX - Oxides of Nitrogen Tons/Yr:	0
SOX - Oxides of Sulphur Tons/Yr:	0
Particulate Matter Tons/Yr:	0
Part. Matter 10 Micrometers and Smllr Tons/Yr:	0

Year:	1999
County Code:	43
Air Basin:	SF
Facility ID:	8556
Air District Name:	BA
SIC Code:	7216
Air District Name:	BAY AREA AQMD
Community Health Air Pollution Info System:	Not reported
Consolidated Emission Reporting Rule:	Not reported
Total Organic Hydrocarbon Gases Tons/Yr:	0
Reactive Organic Gases Tons/Yr:	0
Carbon Monoxide Emissions Tons/Yr:	0
NOX - Oxides of Nitrogen Tons/Yr:	0
SOX - Oxides of Sulphur Tons/Yr:	0
Particulate Matter Tons/Yr:	0
Part. Matter 10 Micrometers and Smllr Tons/Yr:	0

Year:	2000
County Code:	43
Air Basin:	SF
Facility ID:	8556
Air District Name:	BA
SIC Code:	7216
Air District Name:	BAY AREA AQMD
Community Health Air Pollution Info System:	Not reported
Consolidated Emission Reporting Rule:	Not reported
Total Organic Hydrocarbon Gases Tons/Yr:	0
Reactive Organic Gases Tons/Yr:	0
Carbon Monoxide Emissions Tons/Yr:	0

FAIRMONT HOTEL (Continued) **1000365084**

NOX - Oxides of Nitrogen Tons/Yr:	0
SOX - Oxides of Sulphur Tons/Yr:	0
Particulate Matter Tons/Yr:	0
Part. Matter 10 Micrometers and Smllr Tons/Yr:	0

Year:	2002
County Code:	43
Air Basin:	SF
Facility ID:	8556
Air District Name:	BA
SIC Code:	7216
Air District Name:	BAY AREA AQMD
Community Health Air Pollution Info System:	Not reported
Consolidated Emission Reporting Rule:	Not reported
Total Organic Hydrocarbon Gases Tons/Yr:	1
Reactive Organic Gases Tons/Yr:	0
Carbon Monoxide Emissions Tons/Yr:	0
NOX - Oxides of Nitrogen Tons/Yr:	0
SOX - Oxides of Sulphur Tons/Yr:	0
Particulate Matter Tons/Yr:	0
Part. Matter 10 Micrometers and Smllr Tons/Yr:	0

Year:	2003
County Code:	43
Air Basin:	SF
Facility ID:	8556
Air District Name:	BA
SIC Code:	7216
Air District Name:	BAY AREA AQMD
Community Health Air Pollution Info System:	Not reported
Consolidated Emission Reporting Rule:	Not reported
Total Organic Hydrocarbon Gases Tons/Yr:	2
Reactive Organic Gases Tons/Yr:	1
Carbon Monoxide Emissions Tons/Yr:	1
NOX - Oxides of Nitrogen Tons/Yr:	7
SOX - Oxides of Sulphur Tons/Yr:	0
Particulate Matter Tons/Yr:	0
Part. Matter 10 Micrometers and Smllr Tons/Yr:	0

Year:	2004
County Code:	43
Air Basin:	SF
Facility ID:	8556
Air District Name:	BA
SIC Code:	7216
Air District Name:	BAY AREA AQMD
Community Health Air Pollution Info System:	Not reported
Consolidated Emission Reporting Rule:	Not reported
Total Organic Hydrocarbon Gases Tons/Yr:	1.596
Reactive Organic Gases Tons/Yr:	0.8827185
Carbon Monoxide Emissions Tons/Yr:	0.563
NOX - Oxides of Nitrogen Tons/Yr:	6.83
SOX - Oxides of Sulphur Tons/Yr:	0.207
Particulate Matter Tons/Yr:	0.181
Part. Matter 10 Micrometers and Smllr Tons/Yr:	0.176656

Year:	2005

FAIRMONT HOTEL (Continued) **1000365084**

County Code:	43
Air Basin:	SF
Facility ID:	8556
Air District Name:	BA
SIC Code:	7216
Air District Name:	BAY AREA AQMD
Community Health Air Pollution Info System:	Not reported
Consolidated Emission Reporting Rule:	Not reported
Total Organic Hydrocarbon Gases Tons/Yr:	.721
Reactive Organic Gases Tons/Yr:	.6032607
Carbon Monoxide Emissions Tons/Yr:	.426
NOX - Oxides of Nitrogen Tons/Yr:	4.827
SOX - Oxides of Sulphur Tons/Yr:	.141
Particulate Matter Tons/Yr:	.12
Part. Matter 10 Micrometers and Smllr Tons/Yr:	.11712

Year:	2006
County Code:	43
Air Basin:	SF
Facility ID:	16778
Air District Name:	BA
SIC Code:	4931
Air District Name:	BAY AREA AQMD
Community Health Air Pollution Info System:	Not reported
Consolidated Emission Reporting Rule:	Not reported
Total Organic Hydrocarbon Gases Tons/Yr:	9.1
Reactive Organic Gases Tons/Yr:	.83174
Carbon Monoxide Emissions Tons/Yr:	5.46
NOX - Oxides of Nitrogen Tons/Yr:	1.364
SOX - Oxides of Sulphur Tons/Yr:	.018
Particulate Matter Tons/Yr:	.322
Part. Matter 10 Micrometers and Smllr Tons/Yr:	.320068

Year:	2006
County Code:	43
Air Basin:	SF
Facility ID:	8556
Air District Name:	BA
SIC Code:	7216
Air District Name:	BAY AREA AQMD
Community Health Air Pollution Info System:	Not reported
Consolidated Emission Reporting Rule:	Not reported
Total Organic Hydrocarbon Gases Tons/Yr:	2.023
Reactive Organic Gases Tons/Yr:	.9906528
Carbon Monoxide Emissions Tons/Yr:	.725
NOX - Oxides of Nitrogen Tons/Yr:	8.015
SOX - Oxides of Sulphur Tons/Yr:	.232
Particulate Matter Tons/Yr:	.193
Part. Matter 10 Micrometers and Smllr Tons/Yr:	.188368

Year:	2007
County Code:	43
Air Basin:	SF
Facility ID:	8556
Air District Name:	BA
SIC Code:	7216
Air District Name:	BAY AREA AQMD

FAIRMONT HOTEL (Continued) **1000365084**

Community Health Air Pollution Info System:	Not reported
Consolidated Emission Reporting Rule:	Not reported
Total Organic Hydrocarbon Gases Tons/Yr:	1.252
Reactive Organic Gases Tons/Yr:	.9540547
Carbon Monoxide Emissions Tons/Yr:	.071
NOX - Oxides of Nitrogen Tons/Yr:	2.826
SOX - Oxides of Sulphur Tons/Yr:	.112
Particulate Matter Tons/Yr:	.126
Part. Matter 10 Micrometers and Smllr Tons/Yr:	.122976

Year:	2007
County Code:	43
Air Basin:	SF
Facility ID:	16778
Air District Name:	BA
SIC Code:	4931
Air District Name:	BAY AREA AQMD
Community Health Air Pollution Info System:	Not reported
Consolidated Emission Reporting Rule:	Not reported
Total Organic Hydrocarbon Gases Tons/Yr:	4.555
Reactive Organic Gases Tons/Yr:	.416327
Carbon Monoxide Emissions Tons/Yr:	2.733
NOX - Oxides of Nitrogen Tons/Yr:	.684
SOX - Oxides of Sulphur Tons/Yr:	.009
Particulate Matter Tons/Yr:	.161
Part. Matter 10 Micrometers and Smllr Tons/Yr:	.160034

Year:	2008
County Code:	43
Air Basin:	SF
Facility ID:	16778
Air District Name:	BA
SIC Code:	4931
Air District Name:	BAY AREA AQMD
Community Health Air Pollution Info System:	Not reported
Consolidated Emission Reporting Rule:	Not reported
Total Organic Hydrocarbon Gases Tons/Yr:	10.271
Reactive Organic Gases Tons/Yr:	.9387694
Carbon Monoxide Emissions Tons/Yr:	1.925
NOX - Oxides of Nitrogen Tons/Yr:	.481
SOX - Oxides of Sulphur Tons/Yr:	.007
Particulate Matter Tons/Yr:	.113
Part. Matter 10 Micrometers and Smllr Tons/Yr:	.112322

Year:	2008
County Code:	43
Air Basin:	SF
Facility ID:	8556
Air District Name:	BA
SIC Code:	7216
Air District Name:	BAY AREA AQMD
Community Health Air Pollution Info System:	Not reported
Consolidated Emission Reporting Rule:	Not reported
Total Organic Hydrocarbon Gases Tons/Yr:	1.946
Reactive Organic Gases Tons/Yr:	1.2207453
Carbon Monoxide Emissions Tons/Yr:	.851
NOX - Oxides of Nitrogen Tons/Yr:	9.569

FAIRMONT HOTEL (Continued) **1000365084**

SOX - Oxides of Sulphur Tons/Yr: .009
Particulate Matter Tons/Yr: .237
Part. Matter 10 Micrometers and Smllr Tons/Yr:.231312

Year: 2009
County Code: 43
Air Basin: SF
Facility ID: 8556
Air District Name: BA
SIC Code: 7216
Air District Name: BAY AREA AQMD
Community Health Air Pollution Info System: Not reported
Consolidated Emission Reporting Rule: Not reported
Total Organic Hydrocarbon Gases Tons/Yr: 0.32400000000000001
Reactive Organic Gases Tons/Yr: 0.13134680000000001
Carbon Monoxide Emissions Tons/Yr: 0.002
NOX - Oxides of Nitrogen Tons/Yr: 2.9999999999999999E-2
SOX - Oxides of Sulphur Tons/Yr: 0
Particulate Matter Tons/Yr: 0.001
Part. Matter 10 Micrometers and Smllr Tons/Yr:9.7599999999999998E-4

Year: 2009
County Code: 43
Air Basin: SF
Facility ID: 16778
Air District Name: BA
SIC Code: 4931
Air District Name: BAY AREA AQMD
Community Health Air Pollution Info System: Not reported
Consolidated Emission Reporting Rule: Not reported
Total Organic Hydrocarbon Gases Tons/Yr: 22.561
Reactive Organic Gases Tons/Yr: 2.0620753999999999
Carbon Monoxide Emissions Tons/Yr: 3.8969999999999998
NOX - Oxides of Nitrogen Tons/Yr: 0.97399999999999998
SOX - Oxides of Sulphur Tons/Yr: 1.2999999999999999E-2
Particulate Matter Tons/Yr: 0.23038229376257499
Part. Matter 10 Micrometers and Smllr Tons/Yr:0.22900000000000001

Year: 2010
County Code: 43
Air Basin: SF
Facility ID: 16778
Air District Name: BA
SIC Code: 4931
Air District Name: BAY AREA AQMD
Community Health Air Pollution Info System: Not reported
Consolidated Emission Reporting Rule: Not reported
Total Organic Hydrocarbon Gases Tons/Yr: 13.930999999999999
Reactive Organic Gases Tons/Yr: 1.2732934
Carbon Monoxide Emissions Tons/Yr: 2.4060000000000001
NOX - Oxides of Nitrogen Tons/Yr: 0.60099999999999998
SOX - Oxides of Sulphur Tons/Yr: 8.0000000000000002E-3
Particulate Matter Tons/Yr: 0.14285714285714199
Part. Matter 10 Micrometers and Smllr Tons/Yr:0.14199999999999999

Year: 2010
County Code: 43

FAIRMONT HOTEL (Continued) **1000365084**

Air Basin:	SF
Facility ID:	8556
Air District Name:	BA
SIC Code:	7216
Air District Name:	BAY AREA AQMD
Community Health Air Pollution Info System:	Not reported
Consolidated Emission Reporting Rule:	Not reported
Total Organic Hydrocarbon Gases Tons/Yr:	0.32400000000000001
Reactive Organic Gases Tons/Yr:	0.13134680000000001
Carbon Monoxide Emissions Tons/Yr:	0.002
NOX - Oxides of Nitrogen Tons/Yr:	2.9999999999999999E-2
SOX - Oxides of Sulphur Tons/Yr:	0
Particulate Matter Tons/Yr:	0.00102459016393442
Part. Matter 10 Micrometers and Smllr Tons/Yr:	0.001

Year:	2011
County Code:	43
Air Basin:	SF
Facility ID:	16778
Air District Name:	BA
SIC Code:	4931
Air District Name:	BAY AREA AQMD
Community Health Air Pollution Info System:	Not reported
Consolidated Emission Reporting Rule:	Not reported
Total Organic Hydrocarbon Gases Tons/Yr:	16.312
Reactive Organic Gases Tons/Yr:	1.4909168
Carbon Monoxide Emissions Tons/Yr:	2.817
NOX - Oxides of Nitrogen Tons/Yr:	0.704
SOX - Oxides of Sulphur Tons/Yr:	0.01
Particulate Matter Tons/Yr:	0
Part. Matter 10 Micrometers and Smllr Tons/Yr:	0

Year:	2011
County Code:	43
Air Basin:	SF
Facility ID:	8556
Air District Name:	BA
SIC Code:	7216
Air District Name:	BAY AREA AQMD
Community Health Air Pollution Info System:	Not reported
Consolidated Emission Reporting Rule:	Not reported
Total Organic Hydrocarbon Gases Tons/Yr:	0.328
Reactive Organic Gases Tons/Yr:	0.1346936
Carbon Monoxide Emissions Tons/Yr:	0.006
NOX - Oxides of Nitrogen Tons/Yr:	0.063
SOX - Oxides of Sulphur Tons/Yr:	0
Particulate Matter Tons/Yr:	0
Part. Matter 10 Micrometers and Smllr Tons/Yr:	0

Year:	2012
County Code:	43
Air Basin:	SF
Facility ID:	16778
Air District Name:	BA
SIC Code:	4931
Air District Name:	BAY AREA AQMD
Community Health Air Pollution Info System:	Not reported

FAIRMONT HOTEL (Continued) **1000365084**

Consolidated Emission Reporting Rule:	Not reported
Total Organic Hydrocarbon Gases Tons/Yr:	17.263
Reactive Organic Gases Tons/Yr:	1.5778382
Carbon Monoxide Emissions Tons/Yr:	2.994
NOX - Oxides of Nitrogen Tons/Yr:	0.749
SOX - Oxides of Sulphur Tons/Yr:	0.01
Particulate Matter Tons/Yr:	0.17806841046
Part. Matter 10 Micrometers and Smllr Tons/Yr:	0.177

Year:	2012
County Code:	43
Air Basin:	SF
Facility ID:	8556
Air District Name:	BA
SIC Code:	7216
Air District Name:	BAY AREA AQMD
Community Health Air Pollution Info System:	Not reported
Consolidated Emission Reporting Rule:	Not reported
Total Organic Hydrocarbon Gases Tons/Yr:	0.328
Reactive Organic Gases Tons/Yr:	0.1346936
Carbon Monoxide Emissions Tons/Yr:	0.006
NOX - Oxides of Nitrogen Tons/Yr:	0.063
SOX - Oxides of Sulphur Tons/Yr:	0
Particulate Matter Tons/Yr:	0.0020491803279
Part. Matter 10 Micrometers and Smllr Tons/Yr:	0.002

Year:	2013
County Code:	43
Air Basin:	SF
Facility ID:	16778
Air District Name:	BA
SIC Code:	4931
Air District Name:	BAY AREA AQMD
Community Health Air Pollution Info System:	Not reported
Consolidated Emission Reporting Rule:	Not reported
Total Organic Hydrocarbon Gases Tons/Yr:	17.263
Reactive Organic Gases Tons/Yr:	1.5778382
Carbon Monoxide Emissions Tons/Yr:	2.994
NOX - Oxides of Nitrogen Tons/Yr:	0.749
SOX - Oxides of Sulphur Tons/Yr:	0.01
Particulate Matter Tons/Yr:	0.177
Part. Matter 10 Micrometers and Smllr Tons/Yr:	0.177

Year:	2013
County Code:	43
Air Basin:	SF
Facility ID:	8556
Air District Name:	BA
SIC Code:	7216
Air District Name:	BAY AREA AQMD
Community Health Air Pollution Info System:	Not reported
Consolidated Emission Reporting Rule:	Not reported
Total Organic Hydrocarbon Gases Tons/Yr:	0.328
Reactive Organic Gases Tons/Yr:	0.1346936
Carbon Monoxide Emissions Tons/Yr:	0.006
NOX - Oxides of Nitrogen Tons/Yr:	0.063
SOX - Oxides of Sulphur Tons/Yr:	0

FAIRMONT HOTEL (Continued) **1000365084**

Particulate Matter Tons/Yr:	0.002
Part. Matter 10 Micrometers and Smllr Tons/Yr:	0.002

Year:	2014
County Code:	43
Air Basin:	SF
Facility ID:	8556
Air District Name:	BA
SIC Code:	7216
Air District Name:	BAY AREA AQMD
Community Health Air Pollution Info System:	Not reported
Consolidated Emission Reporting Rule:	Not reported
Total Organic Hydrocarbon Gases Tons/Yr:	0.084234941
Reactive Organic Gases Tons/Yr:	0.084121648
Carbon Monoxide Emissions Tons/Yr:	0.002489701
NOX - Oxides of Nitrogen Tons/Yr:	0.030377805
SOX - Oxides of Sulphur Tons/Yr:	2.7622e-005
Particulate Matter Tons/Yr:	0.00084947
Part. Matter 10 Micrometers and Smllr Tons/Yr:	0.000815491

Year:	2014
County Code:	43
Air Basin:	SF
Facility ID:	16778
Air District Name:	BA
SIC Code:	4931
Air District Name:	BAY AREA AQMD
Community Health Air Pollution Info System:	Not reported
Consolidated Emission Reporting Rule:	Not reported
Total Organic Hydrocarbon Gases Tons/Yr:	16.720898342
Reactive Organic Gases Tons/Yr:	4.005909948
Carbon Monoxide Emissions Tons/Yr:	7.416199431
NOX - Oxides of Nitrogen Tons/Yr:	1.854112384
SOX - Oxides of Sulphur Tons/Yr:	0.011597527
Particulate Matter Tons/Yr:	0.301139869
Part. Matter 10 Micrometers and Smllr Tons/Yr:	0.29933303

Year:	2015
County Code:	43
Air Basin:	SF
Facility ID:	16778
Air District Name:	BA
SIC Code:	4931
Air District Name:	BAY AREA AQMD
Community Health Air Pollution Info System:	Not reported
Consolidated Emission Reporting Rule:	Not reported
Total Organic Hydrocarbon Gases Tons/Yr:	16.720898342
Reactive Organic Gases Tons/Yr:	4.005909948
Carbon Monoxide Emissions Tons/Yr:	7.416199431
NOX - Oxides of Nitrogen Tons/Yr:	1.854112384
SOX - Oxides of Sulphur Tons/Yr:	0.011597527
Particulate Matter Tons/Yr:	0.301139869
Part. Matter 10 Micrometers and Smllr Tons/Yr:	0.29933303

Year:	2015
County Code:	43
Air Basin:	SF

FAIRMONT HOTEL (Continued) **1000365084**

Facility ID:	8556
Air District Name:	BA
SIC Code:	7216
Air District Name:	BAY AREA AQMD
Community Health Air Pollution Info System:	Not reported
Consolidated Emission Reporting Rule:	Not reported
Total Organic Hydrocarbon Gases Tons/Yr:	0.084234941
Reactive Organic Gases Tons/Yr:	0.084121648
Carbon Monoxide Emissions Tons/Yr:	0.002489701
NOX - Oxides of Nitrogen Tons/Yr:	0.030377805
SOX - Oxides of Sulphur Tons/Yr:	2.7622e-005
Particulate Matter Tons/Yr:	0.00084947
Part. Matter 10 Micrometers and Smllr Tons/Yr:	0.000815491

ECHO:

Envid:	1000365084
Registry ID:	110002803486
DFR URL:	http://echo.epa.gov/detailed_facility_report?fid=110002803486

G31 **CITYVIEW PLAZA-170 PARK AV** **CA CUPA Listings** **S112345601**
NW **170 PARK AV** **N/A**
< 1/8 **SAN JOSE, CA 95113**
0.092 mi.
485 ft. **Site 2 of 8 in cluster G**

Relative:
Higher

Actual:
94 ft.

CUPA SANTA CLARA:

Region:	SANTA CLARA
PE#:	BP01
Program Description:	HMBP FACILITY, 1-3 CHEMICALS
Latitude:	37.331392
Longitude:	-121.892339

G32 **FAIRMONT HOTEL SAN JOSE** **CA AST** **S103946068**
NW **170 S MARKET ST** **CA CUPA Listings** **N/A**
< 1/8 **SAN JOSE, CA 95113** **CA SAN JOSE HAZMAT**
0.092 mi.
485 ft. **Site 3 of 8 in cluster G**

Relative:
Higher

Actual:
94 ft.

AST:

Certified Unified Program Agencies:	Not reported
Owner:	San Jose Fairmont Lessee LLC
Total Gallons:	Not reported
CERSID:	10347319
Facility ID:	Not reported
Business Name:	FAIRMONT HOTEL SAN JOSE
Phone:	408-998-1900
Fax:	408-993-9403
Mailing Address:	170 S MARKET ST
Mailing Address City:	SAN JOSE
Mailing Address State:	CA
Mailing Address Zip Code:	Not reported
Operator Name:	Larry Wick
Operator Phone:	408-998-3934
Owner Phone:	408-998-1900
Owner Mail Address:	170 S MARKET ST
Owner State:	CA

FAIRMONT HOTEL SAN JOSE (Continued) **S103946068**

Owner Zip Code:	Not reported
Owner Country:	United States
Property Owner Name:	Not reported
Property Owner Phone:	Not reported
Property Owner Mailing Address:	Not reported
Property Owner City:	Not reported
Property Owner Stat :	Not reported
Property Owner Zip Code:	Not reported
Property Owner Country:	Not reported
EPAID:	CAD982374159

Certified Unified Program Agencies:	Santa Clara County
Owner:	FAIRMONT HOTEL SAN JOSE
Total Gallons:	4,893
CERSID:	Not reported
Facility ID:	Not reported
Business Name:	Not reported
Phone:	Not reported
Fax:	Not reported
Mailing Address:	Not reported
Mailing Address City:	Not reported
Mailing Address State:	Not reported
Mailing Address Zip Code:	Not reported
Operator Name:	Not reported
Operator Phone:	Not reported
Owner Phone:	Not reported
Owner Mail Address:	Not reported
Owner State:	Not reported
Owner Zip Code:	Not reported
Owner Country:	Not reported
Property Owner Name:	Not reported
Property Owner Phone:	Not reported
Property Owner Mailing Address:	Not reported
Property Owner City:	Not reported
Property Owner Stat :	Not reported
Property Owner Zip Code:	Not reported
Property Owner Country:	Not reported
EPAID:	Not reported

CUPA SANTA CLARA:

Region:	SANTA CLARA
PE#:	BP04
Program Description:	HMBP FACILITY, 10-15 CHEMICALS
Latitude:	37.332853
Longitude:	-121.889397

Region:	SANTA CLARA
PE#:	2011
Program Description:	APSA FACILITY-SPCC TEMPLATE (<10,000 GAL CAP)
Latitude:	37.332853
Longitude:	-121.889397

Region:	SANTA CLARA
PE#:	2205
Program Description:	GENERATES 100 KG YR TO <5 TONS/YR
Latitude:	37.332853
Longitude:	-121.889397

FAIRMONT HOTEL SAN JOSE (Continued) **S103946068**

SAN JOSE HAZMAT:
Region: SAN JOSE
File Num: 405685
Class: Misc. Complex firms and labs

D33 **LEA L E** **EDR Hist Auto** **1009000880**
West **101 PARK AV** **N/A**
< 1/8 **SAN JOSE, CA**
0.095 mi.
499 ft. **Site 4 of 6 in cluster D**

Relative:
Higher

Actual:
94 ft.

EDR Historical Auto Stations:
Name: LEA L E
Year: 1940
Type: GASOLINE AND OIL SERVICE STATIONS

Name: SABATTE JOS
Year: 1950
Type: GASOLINE STATIONS

D34 **CAL S AUTO SERVICE** **EDR Hist Auto** **1009002783**
West **101 PARK WY** **N/A**
< 1/8 **SAN JOSE, CA**
0.095 mi.
499 ft. **Site 5 of 6 in cluster D**

Relative:
Higher

Actual:
94 ft.

EDR Historical Auto Stations:
Name: CAL S AUTO SERVICE
Year: 1955
Type: AUTOMOBILE REPAIRING

D35 **TECH MUSEUM OF INNOVATION** **CA CUPA Listings** **S104857451**
WSW **201 S MARKET ST** **CA SAN JOSE HAZMAT** **N/A**
< 1/8 **SAN JOSE, CA 95113**
0.095 mi.
503 ft. **Site 6 of 6 in cluster D**

Relative:
Higher

Actual:
94 ft.

CUPA SANTA CLARA:
Region: SANTA CLARA
PE#: BP01
Program Description: HMBP FACILITY, 1-3 CHEMICALS
Latitude: 37.331410
Longitude: -121.890137

SAN JOSE HAZMAT:
Region: SAN JOSE
File Num: 407981
Class: City Facility

H36 NNE < 1/8 0.097 mi. 513 ft. — **FAMILY LIFE CHIROPRACTIC**, **115 PASEO DE SAN ANTONIO**, **SAN JOSE, CA 95112** — **CA SAN JOSE HAZMAT** — **S105799725**, **N/A**

Site 1 of 4 in cluster H

Relative: Lower
Actual: 91 ft.

SAN JOSE HAZMAT:
Region: SAN JOSE
File Num: 408820
Class: Auto Wrecking/Misc Simple Facility

I37 West < 1/8 0.100 mi. 526 ft. — **HERRICK W B**, **171 S MARKET ST**, **SAN JOSE, CA** — **EDR Hist Auto** — **1009001150**, **N/A**

Site 1 of 5 in cluster I

Relative: Higher
Actual: 94 ft.

EDR Historical Auto Stations:
Name: EBERT H W
Year: 1930
Type: AUTOMOBILE REPAIRING

Name: HERRICK W B
Year: 1935
Type: AUTOMOBILE REPAIRING

H38 NNE < 1/8 0.101 mi. 531 ft. — **LEMIUE F J**, **175 S 2D**, **SAN JOSE, CA** — **EDR Hist Cleaner** — **1009135564**, **N/A**

Site 2 of 4 in cluster H

Relative: Lower
Actual: 91 ft.

EDR Historical Cleaners:
Name: CALIGARI M L
Year: 1925
Type: CLEANERS AND DYERS

Name: LEMIUE F J
Year: 1930
Type: HAT CLEANERS AND BLOCKERS

J39 SE < 1/8 0.101 mi. 532 ft. — **THOMAS PARISIAN DYEING & CLEANING WORKS**, **332 S 1ST ST**, **SAN JOSE, CA** — **EDR Hist Cleaner** — **1009135569**, **N/A**

Site 1 of 3 in cluster J

Relative: Higher
Actual: 97 ft.

EDR Historical Cleaners:
Name: THOMAS PARISIAN DYEING & CLEANING WORKS
Year: 1925
Type: CLEANERS AND DYERS

J40 SE < 1/8 0.101 mi. 532 ft. | **FOX CALIFORNIA THEATER**
345 S 1ST ST
SAN JOSE, CA 95113
Site 2 of 3 in cluster J

CA LUST | **S105193425**
CA HIST LUST | **N/A**

Relative: Higher

Actual: 98 ft.

LUST:

Region:	STATE
Global Id:	T0608504232
Latitude:	37.330557
Longitude:	-121.88735
Case Type:	LUST Cleanup Site
Status:	Completed - Case Closed
Status Date:	02/07/2002
Lead Agency:	SANTA CLARA COUNTY LOP
Case Worker:	UST
Local Agency:	SANTA CLARA COUNTY LOP
RB Case Number:	Not reported
LOC Case Number:	Not reported
File Location:	All Files are on GeoTracker or in the Local Agency Database
Potential Media Affect:	Soil
Potential Contaminants of Concern:	Heating Oil / Fuel Oil
Site History:	Not reported

Click here to access the California GeoTracker records for this facility:

Contact:

Global Id:	T0608504232
Contact Type:	Regional Board Caseworker
Contact Name:	Regional Water Board
Organization Name:	SAN FRANCISCO BAY RWQCB (REGION 2)
Address:	1515 CLAY ST SUITE 1400
City:	OAKLAND
Email:	Not reported
Phone Number:	Not reported

Global Id:	T0608504232
Contact Type:	Local Agency Caseworker
Contact Name:	UST CASE WORKER
Organization Name:	SANTA CLARA COUNTY LOP
Address:	1555 Berger Drive, Suite 300
City:	SAN JOSE
Email:	Not reported
Phone Number:	4089183400

Status History:

Global Id:	T0608504232
Status:	Completed - Case Closed
Status Date:	02/07/2002

Global Id:	T0608504232
Status:	Open - Case Begin Date
Status Date:	08/23/2001

Global Id:	T0608504232
Status:	Open - Site Assessment
Status Date:	08/23/2001

FOX CALIFORNIA THEATER (Continued) **S105193425**

Regulatory Activities:

Global Id:	T0608504232
Action Type:	RESPONSE
Date:	11/09/2001
Action:	Verbal Communication
Global Id:	T0608504232
Action Type:	RESPONSE
Date:	10/08/2007
Action:	Well Destruction Report
Global Id:	T0608504232
Action Type:	RESPONSE
Date:	11/09/2001
Action:	Request for Closure
Global Id:	T0608504232
Action Type:	RESPONSE
Date:	09/04/2001
Action:	Unauthorized Release Form
Global Id:	T0608504232
Action Type:	RESPONSE
Date:	09/26/2001
Action:	Tank Removal Report / UST Sampling Report
Global Id:	T0608504232
Action Type:	RESPONSE
Date:	04/19/1994
Action:	Other Report / Document
Global Id:	T0608504232
Action Type:	RESPONSE
Date:	12/12/2002
Action:	Monitoring Report - Quarterly
Global Id:	T0608504232
Action Type:	REMEDIATION
Date:	08/23/2001
Action:	Excavation
Global Id:	T0608504232
Action Type:	Other
Date:	09/04/2001
Action:	Leak Reported
Global Id:	T0608504232
Action Type:	ENFORCEMENT
Date:	02/15/2002
Action:	Closure/No Further Action Letter

LUST REG 2:

Region:	2
Facility Id:	Not reported
Facility Status:	Case Closed

FOX CALIFORNIA THEATER (Continued) **S105193425**

Case Number: 07S1E08P01f
How Discovered: Not reported
Leak Cause: Not reported
Leak Source: Not reported
Date Leak Confirmed: Not reported
Oversight Program: LUST
Prelim. Site Assesment Wokplan Submitted: Not reported
Preliminary Site Assesment Began: 8/23/2001
Pollution Characterization Began: 8/23/2001
Pollution Remediation Plan Submitted: Not reported
Date Remediation Action Underway: Not reported
Date Post Remedial Action Monitoring Began: Not reported

LUST SANTA CLARA:
Region: SANTA CLARA
SCVWD ID: 07S1E08P01F
Date Closed: 02/07/2002
EDR Link ID: 07S1E08P01F

HIST LUST SANTA CLARA:
Region: SANTA CLARA
Region Code: 2
SCVWD ID: 07S1E08P01
Oversite Agency: SCVWD
Date Listed: 2001-12-19 00:00:00
Closed Date: 2002-02-07 00:00:00

G41 **O/B (DUP # FOREST CITY COMMERCIAL)** **CA CUPA Listings** **S115780528**
NW **50 W SAN FERNANDO ST SUITE SUITE 130** **CA SAN JOSE HAZMAT** **N/A**
< 1/8 **SAN JOSE, CA 95113**
0.104 mi.
547 ft. **Site 4 of 8 in cluster G**

Relative:
Lower

Actual:
93 ft.

CUPA SANTA CLARA:
Region: SANTA CLARA
PE#: BP01
Program Description: HMBP FACILITY, 1-3 CHEMICALS
Latitude: 37.333980
Longitude: -121.889280

SAN JOSE HAZMAT:
Date of Data: AS OF 02/07/2014
Region: SAN JOSE
File Num: 408573
Class: Misc. Complex firms and labs

G42 **NW** **< 1/8** **0.104 mi.** **547 ft.**	**ABOVENET COMMUNICATIONS INC** **50 W SAN FERNANDO ST** **SAN JOSE, CA 95113**	**RCRA-SQG** **FINDS** **ECHO**	**1001967550** **CAR000070433**

Site 5 of 8 in cluster G

Relative:
Lower

Actual:
93 ft.

RCRA-SQG:

Date form received by agency:	04/10/2000
Facility name:	ABOVENET COMMUNICATIONS INC
Facility address:	50 W SAN FERNANDO ST SAN JOSE, CA 95113
EPA ID:	CAR000070433
Contact:	MICHAEL DEAN
Contact address:	50 W SAN FERNANDO ST SAN JOSE, CA 95113
Contact country:	US
Contact telephone:	(408) 350-6501
Contact email:	Not reported
EPA Region:	09
Classification:	Small Small Quantity Generator
Description:	Handler: generates more than 100 and less than 1000 kg of hazardous waste during any calendar month and accumulates less than 6000 kg of hazardous waste at any time; or generates 100 kg or less of hazardous waste during any calendar month, and accumulates more than 1000 kg of hazardous waste at any time

Owner/Operator Summary:

Owner/operator name:	METROMEDIA FIBER NETWORK
Owner/operator address:	1 N LEXINGTON AVE 4TH FLOOR WHITE PLAINS, NY 10601
Owner/operator country:	Not reported
Owner/operator telephone:	(914) 421-6777
Legal status:	Private
Owner/Operator Type:	Owner
Owner/Op start date:	Not reported
Owner/Op end date:	Not reported

Handler Activities Summary:

U.S. importer of hazardous waste:	No
Mixed waste (haz. and radioactive):	No
Recycler of hazardous waste:	No
Transporter of hazardous waste:	No
Treater, storer or disposer of HW:	No
Underground injection activity:	No
On-site burner exemption:	No
Furnace exemption:	No
Used oil fuel burner:	No
Used oil processor:	No
User oil refiner:	No
Used oil fuel marketer to burner:	No
Used oil Specification marketer:	No
Used oil transfer facility:	No
Used oil transporter:	No

. Waste code: D001
. Waste name: IGNITABLE WASTE

. Waste code: D002

ABOVENET COMMUNICATIONS INC (Continued) **1001967550**

. Waste name: CORROSIVE WASTE

Violation Status: No violations found

FINDS:

Registry ID: 110002935254

Environmental Interest/Information System
California Hazardous Waste Tracking System - Datamart (HWTS-DATAMART) provides California with information on hazardous waste shipments for generators, transporters, and treatment, storage, and disposal facilities.

RCRAInfo is a national information system that supports the Resource Conservation and Recovery Act (RCRA) program through the tracking of events and activities related to facilities that generate, transport, and treat, store, or dispose of hazardous waste. RCRAInfo allows RCRA program staff to track the notification, permit, compliance, and corrective action activities required under RCRA.

ECHO:
Envid: 1001967550
Registry ID: 110002935254
DFR URL: http://echo.epa.gov/detailed_facility_report?fid=110002935254

G43 **ACCENTURE SILICON VALLEY** **CA CUPA Listings** **S109167838**
NW **50 W SAN FERNANDO ST SUITE 12-NOV** **CA SAN JOSE HAZMAT** **N/A**
< 1/8 **SAN JOSE, CA 95113**
0.104 mi.
547 ft. **Site 6 of 8 in cluster G**

Relative:
Lower

Actual:
93 ft.

CUPA SANTA CLARA:
Region: SANTA CLARA
PE#: BP01
Program Description: HMBP FACILITY, 1-3 CHEMICALS
Latitude: 37.333990
Longitude: -121.889460

SAN JOSE HAZMAT:
Region: SAN JOSE
File Num: 411741
Class: Misc. Complex firms and labs

G44 **EDR Hist Auto** **1015521945**
NW **50 W SAN FERNANDO ST** **N/A**
< 1/8 **SAN JOSE, CA 95113**
0.104 mi.
547 ft. **Site 7 of 8 in cluster G**

Relative:
Lower

Actual:
93 ft.

EDR Historical Auto Stations:
Name: BRAVO BROTHERS AUTO DETAIL
Year: 2006
Address: 50 W SAN FERNANDO ST

G45 NW < 1/8 0.104 mi. 547 ft. | **CALPINE CORPORATION**
50 W SAN FERNANDO ST
SAN JOSE, CA 95113

CA EMI **S102416527**
CA SAN JOSE HAZMAT **N/A**

Site 8 of 8 in cluster G

Relative: Lower

Actual: 93 ft.

EMI:

Year:	2003
County Code:	43
Air Basin:	SF
Facility ID:	13605
Air District Name:	BA
SIC Code:	4911
Air District Name:	BAY AREA AQMD
Community Health Air Pollution Info System:	Not reported
Consolidated Emission Reporting Rule:	Not reported
Total Organic Hydrocarbon Gases Tons/Yr:	0
Reactive Organic Gases Tons/Yr:	0
Carbon Monoxide Emissions Tons/Yr:	0
NOX - Oxides of Nitrogen Tons/Yr:	0
SOX - Oxides of Sulphur Tons/Yr:	0
Particulate Matter Tons/Yr:	0
Part. Matter 10 Micrometers and Smllr Tons/Yr:	0

Year:	2004
County Code:	43
Air Basin:	SF
Facility ID:	13605
Air District Name:	BA
SIC Code:	4911
Air District Name:	BAY AREA AQMD
Community Health Air Pollution Info System:	Not reported
Consolidated Emission Reporting Rule:	Not reported
Total Organic Hydrocarbon Gases Tons/Yr:	0.001
Reactive Organic Gases Tons/Yr:	0.0008367
Carbon Monoxide Emissions Tons/Yr:	0.002
NOX - Oxides of Nitrogen Tons/Yr:	0.009
SOX - Oxides of Sulphur Tons/Yr:	0
Particulate Matter Tons/Yr:	0.001
Part. Matter 10 Micrometers and Smllr Tons/Yr:	0.000976

Year:	2005
County Code:	43
Air Basin:	SF
Facility ID:	13605
Air District Name:	BA
SIC Code:	4911
Air District Name:	BAY AREA AQMD
Community Health Air Pollution Info System:	Not reported
Consolidated Emission Reporting Rule:	Not reported
Total Organic Hydrocarbon Gases Tons/Yr:	.001
Reactive Organic Gases Tons/Yr:	.0008367
Carbon Monoxide Emissions Tons/Yr:	.002
NOX - Oxides of Nitrogen Tons/Yr:	.009
SOX - Oxides of Sulphur Tons/Yr:	0
Particulate Matter Tons/Yr:	.001
Part. Matter 10 Micrometers and Smllr Tons/Yr:	.000976

CALPINE CORPORATION (Continued) **S102416527**

SAN JOSE HAZMAT:
Region: SAN JOSE
File Num: 406753
Class: Misc. Complex firms and labs

C46 South < 1/8 0.108 mi. 570 ft. **CIVIC CENTER MOBIL SERV** **EDR Hist Auto** **1009002195**
301 S MARKET ST **N/A**
SAN JOSE, CA

Site 3 of 6 in cluster C

Relative: Higher

Actual: 97 ft.

EDR Historical Auto Stations:
Name: RANDAZZO JAS
Year: 1940
Type: GASOLINE AND OIL SERVICE STATIONS

Name: RANDAZZO JIMMIE AUTOMOTIVE SERVICE
Year: 1955
Type: AUTOMOBILE REPAIRING

Name: SAINT CLAIRE MOBIL SERVICE
Year: 1966
Type: GASOLINE STATIONS

Name: CIVIC CENTER MOBIL SERV
Year: 1970
Type: GASOLINE STATIONS

Name: CIVIC CENTER MOBIL SERV
Year: 1975
Type: GASOLINE STATIONS

C47 South < 1/8 0.108 mi. 570 ft. **SAN JOSE MARRIOTT** **CA LUST** **S108219554**
301 S MARKET ST **CA CUPA Listings** **N/A**
SAN JOSE, CA 95113

Site 4 of 6 in cluster C

Relative: Higher

Actual: 97 ft.

LUST:
Region: STATE
Global Id: T0608501186
Latitude: 37.330481
Longitude: -121.886783
Case Type: LUST Cleanup Site
Status: Completed - Case Closed
Status Date: 10/18/2001
Lead Agency: SANTA CLARA COUNTY LOP
Case Worker: UST
Local Agency: SANTA CLARA COUNTY LOP
RB Case Number: Not reported
LOC Case Number: Not reported
File Location: All Files are on GeoTracker or in the Local Agency Database
Potential Media Affect: Other Groundwater (uses other than drinking water)
Potential Contaminants of Concern: Gasoline
Site History: Not reported

SAN JOSE MARRIOTT (Continued) **S108219554**

Click here to access the California GeoTracker records for this facility:

Contact:

Global Id:	T0608501186
Contact Type:	Regional Board Caseworker
Contact Name:	Regional Water Board
Organization Name:	SAN FRANCISCO BAY RWQCB (REGION 2)
Address:	1515 CLAY ST SUITE 1400
City:	OAKLAND
Email:	Not reported
Phone Number:	Not reported

Global Id:	T0608501186
Contact Type:	Local Agency Caseworker
Contact Name:	UST CASE WORKER
Organization Name:	SANTA CLARA COUNTY LOP
Address:	1555 Berger Drive, Suite 300
City:	SAN JOSE
Email:	Not reported
Phone Number:	4089183400

Status History:

Global Id:	T0608501186
Status:	Completed - Case Closed
Status Date:	10/18/2001

Global Id:	T0608501186
Status:	Open - Case Begin Date
Status Date:	10/31/1984

Global Id:	T0608501186
Status:	Open - Remediation
Status Date:	03/27/1985

Global Id:	T0608501186
Status:	Open - Site Assessment
Status Date:	10/10/1988

Global Id:	T0608501186
Status:	Open - Site Assessment
Status Date:	08/07/1990

Regulatory Activities:

Global Id:	T0608501186
Action Type:	REMEDIATION
Date:	03/27/1985
Action:	Pump & Treat (P&T) Groundwater

Global Id:	T0608501186
Action Type:	RESPONSE
Date:	02/15/1997
Action:	Other Report / Document

Global Id:	T0608501186
Action Type:	RESPONSE
Date:	02/25/1999

SAN JOSE MARRIOTT (Continued) **S108219554**

Action:	Other Report / Document
Global Id:	T0608501186
Action Type:	ENFORCEMENT
Date:	09/06/1991
Action:	Notice of Responsibility - #39827
Global Id:	T0608501186
Action Type:	ENFORCEMENT
Date:	12/18/1998
Action:	Staff Letter - #25941
Global Id:	T0608501186
Action Type:	ENFORCEMENT
Date:	01/06/1997
Action:	Staff Letter - #25939
Global Id:	T0608501186
Action Type:	Other
Date:	10/31/1984
Action:	Leak Reported

CUPA SANTA CLARA:

Region:	SANTA CLARA
PE#:	2202
Program Description:	GENERATES < 100 KG/YR
Latitude:	37.330376
Longitude:	-121.887990
Region:	SANTA CLARA
PE#:	2399
Program Description:	UNDERGROUND STORAGE TANK PROGRAM RECORD
Latitude:	37.330376
Longitude:	-121.887990
Region:	SANTA CLARA
PE#:	BP01
Program Description:	HMBP FACILITY, 1-3 CHEMICALS
Latitude:	37.330376
Longitude:	-121.887990

C48 **SJRA-HOTEL EAST** **CA LUST** **S105512904**
South **301 S MARKET ST** **CA HIST LUST** **N/A**
< 1/8 **SAN JOSE, CA 95113** **CA SAN JOSE HAZMAT**
0.108 mi.
570 ft. **Site 5 of 6 in cluster C**

Relative:
Higher

Actual:
97 ft.

LUST REG 2:

Region:	2
Facility Id:	Not reported
Facility Status:	Case Closed
Case Number:	07S1E17C05f
How Discovered:	Not reported
Leak Cause:	Not reported
Leak Source:	Not reported
Date Leak Confirmed:	Not reported

SJRA-HOTEL EAST (Continued) **S105512904**

Oversight Program: LUST
Prelim. Site Assesment Wokplan Submitted: Not reported
Preliminary Site Assesment Began: 10/10/1988
Pollution Characterization Began: 8/7/1990
Pollution Remediation Plan Submitted: Not reported
Date Remediation Action Underway: 3/27/1985
Date Post Remedial Action Monitoring Began: Not reported

HIST LUST SANTA CLARA:
Region: SANTA CLARA
Region Code: 2
SCVWD ID: 07S1E17C05
Oversite Agency: SCVWD
Date Listed: 1991-09-05 00:00:00
Closed Date: 2001-10-18 00:00:00

SAN JOSE HAZMAT:
Region: SAN JOSE
File Num: 409620
Class: Misc. Complex firms and labs

C49
South
< 1/8
0.108 mi.
570 ft.

SJRA HOTEL EAST **CA LUST** **S102628228**
301 MARKET **CA HIST CORTESE** **N/A**
SAN JOSE, CA 95113

Site 6 of 6 in cluster C

Relative:
Higher

Actual:
97 ft.

LUST SANTA CLARA:
Region: SANTA CLARA
SCVWD ID: 07S1E17C05F
Date Closed: 10/18/2001
EDR Link ID: 07S1E17C05F

HIST CORTESE:
Region: CORTESE
Facility County Code: 43
Reg By: LTNKA
Reg Id: 43-1199

I50
West
< 1/8
0.108 mi.
571 ft.

WELLS FARGO BUILDING #9460 **CA SWEEPS UST** **S106934319**
121 PK CTR PLZ HIRIS **N/A**
SAN JOSE, CA

Site 2 of 5 in cluster I

Relative:
Higher

Actual:
94 ft.

SWEEPS UST:
Status: Active
Comp Number: 400537
Number: 9
Board Of Equalization: Not reported
Referral Date: 09-30-92
Action Date: 09-08-92
Created Date: 02-29-88
Owner Tank Id: Not reported
SWRCB Tank Id: 43-060-400537-000001

WELLS FARGO BUILDING #9460 (Continued) **S106934319**

Tank Status: A
Capacity: 1000
Active Date: Not reported
Tank Use: M.V. FUEL
STG: P
Content: DIESEL
Number Of Tanks: 1

K51
SW
< 1/8
0.110 mi.
579 ft.

CSJ CIVIC AUDITORIUM **CA SAN JOSE HAZMAT** **S109930425**
135 W SAN CARLOS ST **N/A**
SAN JOSE, CA 95110

Site 1 of 7 in cluster K

Relative:
Higher

Actual:
96 ft.

SAN JOSE HAZMAT:
Region: SAN JOSE
File Num: 402699
Class: Auto Wrecking/Misc Simple Facility

K52
SW
< 1/8
0.110 mi.
579 ft.

HATCH & THAYER **EDR Hist Auto** **1009001203**
135 W SAN CARLOS ST **N/A**
SAN JOSE, CA

Site 2 of 7 in cluster K

Relative:
Higher

Actual:
96 ft.

EDR Historical Auto Stations:
Name: HATCH & THAYER
Year: 1930
Type: GASOLINE AND OIL SERVICE STATIONS

H53
NNE
< 1/8
0.111 mi.
586 ft.

ALFRED E ALQUIST BUILDING **CA CUPA Listings** **S112345269**
100 PASEO DE SAN ANTONIO **N/A**
SAN JOSE, CA 95113

Site 3 of 4 in cluster H

Relative:
Lower

Actual:
91 ft.

CUPA SANTA CLARA:
Region: SANTA CLARA
PE#: BP11
Program Description: HAZMAT STORAGE & HMBP FACILITY, 1-3 CHEMICALS
Latitude: 37.333038
Longitude: -121.886115

H54
NNE
< 1/8
0.113 mi.
596 ft.

TWO TAILORS THE **EDR Hist Cleaner** **1009133226**
184 S 2ND ST **N/A**
SAN JOSE, CA

Site 4 of 4 in cluster H

Relative:
Lower

Actual:
91 ft.

EDR Historical Cleaners:
Name: TWO TAILORS THE
Year: 1966
Type: CLEANERS AND DYERS

J55 SE < 1/8 0.115 mi. 608 ft. | **LEE YICK** | **EDR Hist Cleaner** | **1009135555** **N/A**
350 S 1ST ST
SAN JOSE, CA

Site 3 of 3 in cluster J

Relative: Higher

Actual: 98 ft.

EDR Historical Cleaners:

Name:	LEE YICK
Year:	1922
Type:	LAUNDRIES

L56 ESE < 1/8 0.120 mi. 631 ft. | **SAN CARLOS PLAZA / REN RENZEL** | **RCRA NonGen / NLR** | **1010312901** **CAC002589042**
300 SOUTH SECOND ST.
SAN JOSE, CA 95112

Site 1 of 4 in cluster L

Relative: Higher

Actual: 94 ft.

RCRA NonGen / NLR:

Date form received by agency:	02/15/2006
Facility name:	SAN CARLOS PLAZA / REN RENZEL
Facility address:	300 SOUTH SECOND ST. SAN JOSE, CA 95112
EPA ID:	CAC002589042
Mailing address:	PO BOX 366 SAN JOSE, CA 95103
Contact:	REN H RENZEL
Contact address:	Not reported Not reported
Contact country:	US
Contact telephone:	(408) 251-6887
Contact email:	RENZEL3@EARTHLINK.NET
EPA Region:	09
Classification:	Non-Generator
Description:	Handler: Non-Generators do not presently generate hazardous waste

Owner/Operator Summary:

Owner/operator name:	REN RENZEL - TENANT IN COMMON
Owner/operator address:	PO BOX 366 SAN JOSE, CA 95103
Owner/operator country:	US
Owner/operator telephone:	Not reported
Legal status:	Private
Owner/Operator Type:	Owner
Owner/Op start date:	01/01/2003
Owner/Op end date:	Not reported
Owner/operator name:	REN RENZEL
Owner/operator address:	Not reported Not reported
Owner/operator country:	US
Owner/operator telephone:	Not reported
Legal status:	Private
Owner/Operator Type:	Operator
Owner/Op start date:	06/01/2004
Owner/Op end date:	Not reported

Handler Activities Summary:

U.S. importer of hazardous waste:	No
Mixed waste (haz. and radioactive):	No

SAN CARLOS PLAZA / REN RENZEL (Continued) **1010312901**

Recycler of hazardous waste:	No
Transporter of hazardous waste:	No
Treater, storer or disposer of HW:	No
Underground injection activity:	No
On-site burner exemption:	No
Furnace exemption:	No
Used oil fuel burner:	No
Used oil processor:	No
User oil refiner:	No
Used oil fuel marketer to burner:	No
Used oil Specification marketer:	No
Used oil transfer facility:	No
Used oil transporter:	No

. Waste code: D008
. Waste name: LEAD

Violation Status: No violations found

L57 **GENUITY** **CA AST** **A100338883**
ESE **300 S 2ND ST** **N/A**
< 1/8 **SAN JOSE, CA**
0.120 mi.
631 ft. **Site 2 of 4 in cluster L**

Relative:
Higher

Actual:
94 ft.

AST:

Certified Unified Program Agencies:	Santa Clara County
Owner:	GENUITY
Total Gallons:	10,000
CERSID:	Not reported
Facility ID:	Not reported
Business Name:	Not reported
Phone:	Not reported
Fax:	Not reported
Mailing Address:	Not reported
Mailing Address City:	Not reported
Mailing Address State:	Not reported
Mailing Address Zip Code:	Not reported
Operator Name:	Not reported
Operator Phone:	Not reported
Owner Phone:	Not reported
Owner Mail Address:	Not reported
Owner State:	Not reported
Owner Zip Code:	Not reported
Owner Country:	Not reported
Property Owner Name:	Not reported
Property Owner Phone:	Not reported
Property Owner Mailing Address:	Not reported
Property Owner City:	Not reported
Property Owner Stat :	Not reported
Property Owner Zip Code:	Not reported
Property Owner Country:	Not reported
EPAID:	Not reported

L58 ESE < 1/8 0.120 mi. 631 ft. — **TECH SHOP SAN JOSE LLC**, **300 S 2ND ST**, **SAN JOSE, CA 95113** — **CA CUPA Listings**, **CA SAN JOSE HAZMAT** — **S104581346**, **N/A**

Site 3 of 4 in cluster L

Relative: Higher

Actual: 94 ft.

CUPA SANTA CLARA:

Region:	SANTA CLARA
PE#:	2202
Program Description:	GENERATES < 100 KG/YR
Latitude:	37.331820
Longitude:	-121.885566

SAN JOSE HAZMAT:

Region:	SAN JOSE
File Num:	601094
Class:	Auto Wrecking/Misc Simple Facility

F59 East < 1/8 0.124 mi. 655 ft. — **DI BARTOLO BROS**, **85 E SAN CARLOS ST**, **SAN JOSE, CA** — **EDR Hist Auto** — **1009002727**, **N/A**

Site 2 of 2 in cluster F

Relative: Lower

Actual: 92 ft.

EDR Historical Auto Stations:

Name:	BULLOCK A L
Year:	1935
Type:	GASOLINE AND OIL SERVICE STATIONS
Name:	LEE O W
Year:	1940
Type:	GASOLINE AND OIL SERVICE STATIONS
Name:	LORENZ WM
Year:	1940
Type:	AUTOMOBILE REPAIRING
Name:	DI BARTOLO BROS
Year:	1950
Type:	GASOLINE STATIONS

I60 West 1/8-1/4 0.127 mi. 670 ft. — **CITYVIEW PLAZA-125 SOUTH MARKET ST**, **125 S MARKET ST**, **SAN JOSE, CA 95113** — **CA CUPA Listings** — **S110369730**, **N/A**

Site 3 of 5 in cluster I

Relative: Lower

Actual: 93 ft.

CUPA SANTA CLARA:

Region:	SANTA CLARA
PE#:	BP01
Program Description:	HMBP FACILITY, 1-3 CHEMICALS
Latitude:	37.332579
Longitude:	-121.890728

I61 West 1/8-1/4 0.127 mi. 670 ft. — **CITYVIEW PLAZA**, **125 S MARKET ST SUITE HIRISE**, **SAN JOSE, CA 95113** — **CA SAN JOSE HAZMAT** — **S106916699** / **N/A**

Site 4 of 5 in cluster I

Relative: Lower
Actual: 93 ft.

SAN JOSE HAZMAT:
Region: SAN JOSE
File Num: 404439
Class: Misc. Complex firms and labs

I62 West 1/8-1/4 0.127 mi. 670 ft. — **WELLS FARGO BUILDING #9460**, **121 PARK CENTER PLAZA SUITE HIRISE**, **SAN JOSE, CA 95113** — **CA SAN JOSE HAZMAT** — **S103946101** / **N/A**

Site 5 of 5 in cluster I

Relative: Lower
Actual: 93 ft.

SAN JOSE HAZMAT:
Region: SAN JOSE
File Num: 400537
Class: Misc. Complex firms and labs

M63 NNW 1/8-1/4 0.127 mi. 673 ft. — **SAN JOSE STATE UNIVERSITY CHEMICAL DEPT**, **125 S 7TH ST**, **SAN JOSE, CA 95112** — **CA ENVIROSTOR** — **1000121113** / **N/A**

Site 1 of 3 in cluster M

Relative: Lower
Actual: 92 ft.

ENVIROSTOR:

Facility ID:	43820001
Status:	No Further Action
Status Date:	10/08/2001
Site Code:	Not reported
Site Type:	Evaluation
Site Type Detailed:	Evaluation
Acres:	0.02
NPL:	NO
Regulatory Agencies:	SANTA CLARA COUNTY
Lead Agency:	SANTA CLARA COUNTY
Program Manager:	Not reported
Supervisor:	Karen Toth
Division Branch:	Cleanup Berkeley
Assembly:	27
Senate:	15
Special Program:	* Site Char & Assess Grant (CERCLA 104)
Restricted Use:	NO
Site Mgmt Req:	NONE SPECIFIED
Funding:	Not reported
Latitude:	37.34106
Longitude:	-121.8885
APN:	NONE SPECIFIED
Past Use:	SCHOOL - COLLEGE
Potential COC:	NONE SPECIFIED No Contaminants found
Confirmed COC:	No Contaminants found
Potential Description:	NMA
Alias Name:	CAD050520840
Alias Type:	EPA Identification Number
Alias Name:	43820001

SAN JOSE STATE UNIVERSITY CHEMICAL DEPT (Continued) **1000121113**

Alias Type: Envirostor ID Number

Completed Info:

Completed Area Name: PROJECT WIDE
Completed Sub Area Name: Not reported
Completed Document Type: Site Screening
Completed Date: 04/21/1987
Comments: There are no documents that match this date or activity in the current files.

Completed Area Name: PROJECT WIDE
Completed Sub Area Name: Not reported
Completed Document Type: Site Screening
Completed Date: 10/08/2001
Comments: This site is regulated as a hazardous materials storage area by the Santa Clara County Health Services as the local Certified Unified Program Agency. There are no records of releases.

Completed Area Name: PROJECT WIDE
Completed Sub Area Name: Not reported
Completed Document Type: * Discovery
Completed Date: 10/12/1983
Comments: DISC - FACILITY IDENTIFIED ID FROM ERRIS

Future Area Name: Not reported
Future Sub Area Name: Not reported
Future Document Type: Not reported
Future Due Date: Not reported
Schedule Area Name: Not reported
Schedule Sub Area Name: Not reported
Schedule Document Type: Not reported
Schedule Due Date: Not reported
Schedule Revised Date: Not reported

M64 **SAN JOSE STATE UNIV CHEM DEPT** **SEMS-ARCHIVE** **1003878343**
NNW **125 S 7TH** **CAD050520840**
1/8-1/4 **SAN JOSE, CA 95112**
0.127 mi.
673 ft. **Site 2 of 3 in cluster M**

Relative:
Lower

Actual:
92 ft.

SEMS-ARCHIVE:
Site ID: 901409
EPA ID: CAD050520840
Federal Facility: N
NPL: Not on the NPL
Non NPL Status: NFRAP-Site does not qualify for the NPL based on existing information

Following information was gathered from the prior CERCLIS update completed in 10/2013:
Site ID: 0901409
Federal Facility: Not a Federal Facility
NPL Status: Not on the NPL
Non NPL Status: NFRAP-Site does not qualify for the NPL based on existing information

CERCLIS-NFRAP Site Contact Details:
Contact Sequence ID: 13288766.00000
Person ID: 13003854.00000

Contact Sequence ID: 13294361.00000

SAN JOSE STATE UNIV CHEM DEPT (Continued) **1003878343**

Person ID: 13003858.00000

Contact Sequence ID: 13300219.00000
Person ID: 13004003.00000

CERCLIS-NFRAP Assessment History:
Action: DISCOVERY
Date Started: / /
Date Completed: 04/01/80
Priority Level: Not reported

Action: ARCHIVE SITE
Date Started: / /
Date Completed: 08/01/88
Priority Level: Not reported

Action: PRELIMINARY ASSESSMENT
Date Started: / /
Date Completed: 08/01/88
Priority Level: NFRAP-Site does not qualify for the NPL based on existing information

Action: PRELIMINARY ASSESSMENT
Date Started: 09/01/85
Date Completed: 02/01/86
Priority Level: Low priority for further assessment

N65 **360 RESIDENCES** **CA CUPA Listings** **S112142795**
SSE **360 S MARKET ST** **CA EMI** **N/A**
1/8-1/4 **SAN JOSE, CA 95113** **CA SAN JOSE HAZMAT**
0.132 mi.
698 ft. **Site 1 of 3 in cluster N**

Relative:
Higher

Actual:
98 ft.

CUPA SANTA CLARA:
Region: SANTA CLARA
PE#: BP01
Program Description: HMBP FACILITY, 1-3 CHEMICALS
Latitude: 37.330023
Longitude: -121.886903

EMI:
Year: 2013
County Code: 43
Air Basin: SF
Facility ID: 22400
Air District Name: BA
SIC Code: 6512
Air District Name: BAY AREA AQMD
Community Health Air Pollution Info System: Not reported
Consolidated Emission Reporting Rule: Not reported
Total Organic Hydrocarbon Gases Tons/Yr: 0.02
Reactive Organic Gases Tons/Yr: 0.016734
Carbon Monoxide Emissions Tons/Yr: 0.043
NOX - Oxides of Nitrogen Tons/Yr: 0.361
SOX - Oxides of Sulphur Tons/Yr: 0
Particulate Matter Tons/Yr: 0.007
Part. Matter 10 Micrometers and Smllr Tons/Yr: 0.007

360 RESIDENCES (Continued) **S112142795**

Year:	2014
County Code:	43
Air Basin:	SF
Facility ID:	22400
Air District Name:	BA
SIC Code:	6512
Air District Name:	BAY AREA AQMD
Community Health Air Pollution Info System:	Not reported
Consolidated Emission Reporting Rule:	Not reported
Total Organic Hydrocarbon Gases Tons/Yr:	0.000717782
Reactive Organic Gases Tons/Yr:	0.000673179
Carbon Monoxide Emissions Tons/Yr:	0.001520082
NOX - Oxides of Nitrogen Tons/Yr:	0.012799322
SOX - Oxides of Sulphur Tons/Yr:	1.0875e-005
Particulate Matter Tons/Yr:	0.000250515
Part. Matter 10 Micrometers and Smllr Tons/Yr:	0.000240494

Year:	2015
County Code:	43
Air Basin:	SF
Facility ID:	22400
Air District Name:	BA
SIC Code:	6512
Air District Name:	BAY AREA AQMD
Community Health Air Pollution Info System:	Not reported
Consolidated Emission Reporting Rule:	Not reported
Total Organic Hydrocarbon Gases Tons/Yr:	0.000717782
Reactive Organic Gases Tons/Yr:	0.000673179
Carbon Monoxide Emissions Tons/Yr:	0.001520082
NOX - Oxides of Nitrogen Tons/Yr:	0.012799322
SOX - Oxides of Sulphur Tons/Yr:	1.0875e-005
Particulate Matter Tons/Yr:	0.000250515
Part. Matter 10 Micrometers and Smllr Tons/Yr:	0.000240494

SAN JOSE HAZMAT:

Region:	SAN JOSE
File Num:	600416
Class:	Auto Wrecking/Misc Simple Facility

66
WNW
1/8-1/4
0.142 mi.
750 ft.

WELLS FARGO BANK BUILDING **CA CUPA Listings** **S112347139**
121 S MARKET ST **N/A**
SAN JOSE, CA 95113

Relative:
Lower

Actual:
93 ft.

CUPA SANTA CLARA:

Region:	SANTA CLARA
PE#:	BP01
Program Description:	HMBP FACILITY, 1-3 CHEMICALS
Latitude:	37.333135
Longitude:	-121.890941

M67
NNW
1/8-1/4
0.146 mi.
771 ft.

BLOCK 2 CITY OF SAN JOSE PARKING LOT
8 EAST SAN FERNANADO STREET
SAN JOSE, CA 95113

Site 3 of 3 in cluster M

CA SLIC **S108937591**
CA BROWNFIELDS **N/A**

Relative:
Lower

Actual:
91 ft.

SLIC:

Region:	STATE
Facility Status:	**Completed - Case Closed**
Status Date:	12/10/2007
Global Id:	SL0608508545
Lead Agency:	SAN FRANCISCO BAY RWQCB (REGION 2)
Lead Agency Case Number:	Not reported
Latitude:	37.334262
Longitude:	-121.888452
Case Type:	Cleanup Program Site
Case Worker:	AVC
Local Agency:	SAN JOSE, CITY OF
RB Case Number:	43S1110
File Location:	Regional Board
Potential Media Affected:	Other Groundwater (uses other than drinking water)
Potential Contaminants of Concern:	Waste Oil / Motor / Hydraulic / Lubricating, * Metals
Site History:	The "Block 2 - City of San Jose Parking Lot Site" is located at 8 East San Fernando Street, between South First Street and South Second Street, in downtown San Jose. This 1-acre parcel has been used as a paved parking lot since at least 1980. Prior to 1980, the Site was occupied by several small stores and the OB Hale and Company Department Store. Prior to 1900, the Site operation included a paint shop. Block 3, an adjacent lot, has similar land use histories and has detected VOCs and TPHs in soil and groundwater. A former coal gasification plant was formerly located about 300 feet away. The Redevelopment Agency of the City of San Jose (the Agency) is currently planning to construct a new mixed-use building complex and underground parking structure. Specifically, the planned development includes excavation of the entire site to a depth of about 40 feet below the current surface to accommodate a three-level, underground parking structure. The space above the parking structure at ground level is planned for commercial use. The space above the commercial area is planned for hotel and residential use. To date, three rounds of site investigation have been conducted to study Site soil, groundwater, and soil gas. Investigation results were used in a Human Health Risk Evaluation and compared to screening levels such as CHHSL, ESLs and PRGs for the proposed exposure scenarios. Overall, the Site data compare favorably to these screening levels. Exceedances of those screening levels were found in only one soil sample for mercury (21 mg/kg vs. 18 mg/kg) and in soil gas samples for 1,3-butadiene (16.0 vs. 4.85 ug/cubic meter). However, the targeted exposure pathway may not even be complete when considering the proposed land use scenario (i.e., with the underground parking) and construction method.

Click here to access the California GeoTracker records for this facility:

BROWNFIELDS:
Global ID: SL0608508545

L68 ESE 1/8-1/4 0.152 mi. 801 ft. — **YWCA OF SILICON VALLEY**, **350 S 2ND ST**, **SAN JOSE, CA 95112** — **CA CUPA Listings**, **CA SAN JOSE HAZMAT** — **S105990148**, **N/A**

Site 4 of 4 in cluster L

Relative: Higher

Actual: 96 ft.

CUPA SANTA CLARA:

Region:	SANTA CLARA
PE#:	BP01
Program Description:	HMBP FACILITY, 1-3 CHEMICALS
Latitude:	37.331465
Longitude:	-121.884427

SAN JOSE HAZMAT:

Region:	SAN JOSE
File Num:	401152
Class:	Auto Wrecking/Misc Simple Facility

K69 SSW 1/8-1/4 0.153 mi. 809 ft. — **O/B (NEW CINGULAR WIRELESS14869)**, **150 W SAN CARLOS ST SUITE CELL**, **SAN JOSE, CA 95113** — **CA SAN JOSE HAZMAT** — **S115780591**, **N/A**

Site 3 of 7 in cluster K

Relative: Higher

Actual: 95 ft.

SAN JOSE HAZMAT:

Date of Data:	AS OF 02/07/2014
Region:	SAN JOSE
File Num:	410307
Class:	Misc. Complex firms and labs

K70 SSW 1/8-1/4 0.153 mi. 809 ft. — **CONVENTION CENTER**, **150 W SAN CARLOS ST**, **SAN JOSE, CA 95113** — **CA SWEEPS UST**, **CA CUPA Listings** — **S102416494**, **N/A**

Site 4 of 7 in cluster K

Relative: Higher

Actual: 95 ft.

SWEEPS UST:

Status:	Active
Comp Number:	406636
Number:	9
Board Of Equalization:	Not reported
Referral Date:	09-30-92
Action Date:	09-08-92
Created Date:	02-29-88
Owner Tank Id:	Not reported
SWRCB Tank Id:	43-060-406636-000001
Tank Status:	A
Capacity:	8000
Active Date:	Not reported
Tank Use:	M.V. FUEL
STG:	P
Content:	DIESEL
Number Of Tanks:	1

CUPA SANTA CLARA:

Region:	SANTA CLARA
PE#:	2202

CONVENTION CENTER (Continued) **S102416494**

Program Description: GENERATES < 100 KG/YR
Latitude: 37.329090
Longitude: -121.888810

Region: SANTA CLARA
PE#: 2399
Program Description: UNDERGROUND STORAGE TANK PROGRAM RECORD
Latitude: 37.329090
Longitude: -121.888810

Region: SANTA CLARA
PE#: BP02
Program Description: HMBP FACILITY, 4-6 CHEMICALS
Latitude: 37.329090
Longitude: -121.888810

K71 **OUT OF BUSINESS** **CA SAN JOSE HAZMAT** **S115780556**
SSW **150 W SAN CARLOS ST SUITE 327** **N/A**
1/8-1/4 **SAN JOSE, CA 95113**
0.153 mi.
809 ft. **Site 5 of 7 in cluster K**

Relative:
Higher

Actual:
95 ft.

SAN JOSE HAZMAT:
Date of Data: AS OF 02/07/2014
Region: SAN JOSE
File Num: 409231
Class: Misc. Complex firms and labs

K72 **CITY OF SAN JOSE - PUBLIC WORKS DEPT** **CA CUPA Listings** **S113773852**
SSW **150 W SAN CARLOS ST** **CA HAZNET** **N/A**
1/8-1/4 **SAN JOSE, CA 95113**
0.153 mi.
809 ft. **Site 6 of 7 in cluster K**

Relative:
Higher

Actual:
95 ft.

CUPA SANTA CLARA:
Region: SANTA CLARA
PE#: BP01
Program Description: HMBP FACILITY, 1-3 CHEMICALS
Latitude: Not reported
Longitude: Not reported

HAZNET:
envid: S113773852
Year: 2012
GEPAID: CAC002686316
Contact: BENJAMIN GONZALEZ
Telephone: 4085358374
Mailing Name: Not reported
Mailing Address: 200 E SANTA CLARA ST TOWER FL 5
Mailing City,St,Zip: SAN JOSE, CA 95113
Gen County: Santa Clara
TSD EPA ID: CAD982444481
TSD County: San Bernardino
Waste Category: Not reported
Disposal Method: Storage, Bulking, And/Or Transfer Off Site--No Treatment/Reovery (H010-H129) Or (H131-H135)

CITY OF SAN JOSE - PUBLIC WORKS DEPT (Continued) **S113773852**

Tons:	0.22935
Cat Decode:	Not reported
Method Decode:	Storage, Bulking, And/Or Transfer Off Site--No Treatment/Reovery (H010-H129) Or (H131-H135)
Facility County:	Santa Clara

envid:	S113773852
Year:	2012
GEPAID:	CAC002686316
Contact:	BENJAMIN GONZALEZ
Telephone:	4085358374
Mailing Name:	Not reported
Mailing Address:	200 E SANTA CLARA ST TOWER FL 5
Mailing City,St,Zip:	SAN JOSE, CA 95113
Gen County:	Santa Clara
TSD EPA ID:	CAD982444481
TSD County:	San Bernardino
Waste Category:	Not reported
Disposal Method:	Storage, Bulking, And/Or Transfer Off Site--No Treatment/Reovery (H010-H129) Or (H131-H135)
Tons:	1.77225
Cat Decode:	Not reported
Method Decode:	Storage, Bulking, And/Or Transfer Off Site--No Treatment/Reovery (H010-H129) Or (H131-H135)
Facility County:	Santa Clara

K73 **SAN JOSE CONVENTION CENTE** **CA HIST CORTESE** **S101309273**
SSW **150 SAN CARLOS** **N/A**
1/8-1/4 **SAN JOSE, CA**
0.153 mi.
809 ft. **Site 7 of 7 in cluster K**

Relative:
Higher

Actual:
95 ft.

HIST CORTESE:

Region:	CORTESE
Facility County Code:	43
Reg By:	LTNKA
Reg Id:	43-1177

O74 **SAFEWAY #2934** **CA CUPA Listings** **S111084304**
North **100 S 2ND ST** **CA SAN JOSE HAZMAT** **N/A**
1/8-1/4 **SAN JOSE, CA 95113**
0.160 mi.
845 ft. **Site 1 of 4 in cluster O**

Relative:
Lower

Actual:
90 ft.

CUPA SANTA CLARA:

Region:	SANTA CLARA
PE#:	2202
Program Description:	GENERATES < 100 KG/YR
Latitude:	37.334752
Longitude:	-121.888054

SAN JOSE HAZMAT:

Region:	SAN JOSE
File Num:	602009
Class:	Auto Wrecking/Misc Simple Facility

O75 North 1/8-1/4 0.160 mi. 845 ft. | **HEART OF THE CITY - BLOCK 3**
100 SOUTH SECOND STREET
SAN JOSE, CA | **CA SLIC** | **S108937594**
N/A

Site 2 of 4 in cluster O

Relative: Lower

Actual: 90 ft.

SLIC:

Region:	STATE
Facility Status:	**Open - Inactive**
Status Date:	09/15/2015
Global Id:	SL0608548367
Lead Agency:	SAN FRANCISCO BAY RWQCB (REGION 2)
Lead Agency Case Number:	Not reported
Latitude:	37.33481
Longitude:	-121.888049
Case Type:	Cleanup Program Site
Case Worker:	DIB
Local Agency:	Not reported
RB Case Number:	43S1109
File Location:	Regional Board
Potential Media Affected:	Other Groundwater (uses other than drinking water)
Potential Contaminants of Concern:	* Petroleum - Automotive gasolines, * Solvents, Stoddard solvent / Mineral Spriits / Distillates
Site History:	Development of site is in two phases. Phase I is complete. About one half of the site is included in Phase 1. Phase 1 was excavated to 30-40 feet and dewatered during construction. Contaminated soil and groundwater were handled in accordance with an approved RAP. An nfa letter was issued for the Phase 1 portion of the site. Phase 2 is currently a parking lot. A RAP was being developed for Phase 2 prior to the elimination of the redevelopment agency. Currently the site R.P. for the Phase 2 portion of the site is the Sucessor Agency to the San Jose Redevelopment Agency.

Click here to access the California GeoTracker records for this facility:

O76 North 1/8-1/4 0.160 mi. 845 ft. | **SAFEWAY STORE NO 2934**
100 S 2ND ST
SAN JOSE, CA 95113 | **RCRA NonGen / NLR** | **1014950693**
CAR000227322

Site 3 of 4 in cluster O

Relative: Lower

Actual: 90 ft.

RCRA NonGen / NLR:

Date form received by agency:	10/11/2012
Facility name:	SAFEWAY STORE NO 2934
Facility address:	100 S 2ND ST SAN JOSE, CA 95113
EPA ID:	CAR000227322
Contact:	KEITH B POWERS
Contact address:	5918 STONERIDGE MALL RD PLEASANTON, CA 94588
Contact country:	US
Contact telephone:	925-226-5655
Contact email:	KEITH.POWERS@SAFEWAY.COM
EPA Region:	09
Classification:	Non-Generator
Description:	Handler: Non-Generators do not presently generate hazardous waste

Owner/Operator Summary:

Owner/operator name:	NC PROJ MNGMT LLC

SAFEWAY STORE NO 2934 (Continued) **1014950693**

Owner/operator address: 3218 E HOLT AVE STE 205
WEST COVINA, CA 91791
Owner/operator country: US
Owner/operator telephone: Not reported
Legal status: Private
Owner/Operator Type: Owner
Owner/Op start date: 07/26/2011
Owner/Op end date: Not reported

Owner/operator name: SAFEWAY
Owner/operator address: Not reported
Not reported
Owner/operator country: US
Owner/operator telephone: Not reported
Legal status: Private
Owner/Operator Type: Operator
Owner/Op start date: 08/27/2009
Owner/Op end date: Not reported

Handler Activities Summary:
U.S. importer of hazardous waste: No
Mixed waste (haz. and radioactive): No
Recycler of hazardous waste: No
Transporter of hazardous waste: No
Treater, storer or disposer of HW: No
Underground injection activity: No
On-site burner exemption: No
Furnace exemption: No
Used oil fuel burner: No
Used oil processor: No
User oil refiner: No
Used oil fuel marketer to burner: No
Used oil Specification marketer: No
Used oil transfer facility: No
Used oil transporter: No

Historical Generators:
Date form received by agency: 05/31/2012
Site name: SAFEWAY STORE NO 2934
Classification: Large Quantity Generator

. Waste code: 122
. Waste name: 122

. Waste code: 311
. Waste name: 311

. Waste code: 561
. Waste name: 561

. Waste code: D002
. Waste name: CORROSIVE WASTE

. Waste code: P075
. Waste name: NICOTINE, & SALTS (OR) PYRIDINE, 3-(1-METHYL-2-PYRROLIDINYL)-,(S)-, & SALTS

SAFEWAY STORE NO 2934 (Continued) **1014950693**

Violation Status: No violations found

P77 **MUSEUM OF FINE ART** **RCRA-SQG** **1000224477**
NW **110 SOUTH MARKET STREET** **FINDS** **CAD981421670**
1/8-1/4 **SAN JOSE, CA 95113** **CA HAZNET**
0.169 mi. **ECHO**
892 ft. **Site 1 of 8 in cluster P**

Relative:
Lower

Actual:
93 ft.

RCRA-SQG:

Date form received by agency:	09/01/1996
Facility name:	MUSEUM OF FINE ART
Facility address:	110 SOUTH MARKET STREET SAN JOSE, CA 95113
EPA ID:	CAD981421670
Mailing address:	801 NORTH FIRST ST SAN JOSE, CA 95110
Contact:	Not reported
Contact address:	Not reported Not reported
Contact country:	US
Contact telephone:	Not reported
Contact email:	Not reported
EPA Region:	09
Classification:	Small Small Quantity Generator
Description:	Handler: generates more than 100 and less than 1000 kg of hazardous waste during any calendar month and accumulates less than 6000 kg of hazardous waste at any time; or generates 100 kg or less of hazardous waste during any calendar month, and accumulates more than 1000 kg of hazardous waste at any time

Owner/Operator Summary:

Owner/operator name:	CITY OF SAN JOSE
Owner/operator address:	NOT REQUIRED NOT REQUIRED, ME 99999
Owner/operator country:	Not reported
Owner/operator telephone:	(415) 555-1212
Legal status:	Municipal
Owner/Operator Type:	Owner
Owner/Op start date:	Not reported
Owner/Op end date:	Not reported

Owner/operator name:	NOT REQUIRED
Owner/operator address:	NOT REQUIRED NOT REQUIRED, ME 99999
Owner/operator country:	Not reported
Owner/operator telephone:	(415) 555-1212
Legal status:	Municipal
Owner/Operator Type:	Operator
Owner/Op start date:	Not reported
Owner/Op end date:	Not reported

Handler Activities Summary:

U.S. importer of hazardous waste:	No
Mixed waste (haz. and radioactive):	No
Recycler of hazardous waste:	No
Transporter of hazardous waste:	No
Treater, storer or disposer of HW:	No
Underground injection activity:	No

MUSEUM OF FINE ART (Continued) **1000224477**

On-site burner exemption: No
Furnace exemption: No
Used oil fuel burner: No
Used oil processor: No
User oil refiner: No
Used oil fuel marketer to burner: No
Used oil Specification marketer: No
Used oil transfer facility: No
Used oil transporter: No

Historical Generators:
Date form received by agency: 06/17/1986
Site name: MUSEUM OF FINE ART
Classification: Large Quantity Generator

Violation Status: No violations found

FINDS:

Registry ID: 110002700319

Environmental Interest/Information System
RCRAInfo is a national information system that supports the Resource Conservation and Recovery Act (RCRA) program through the tracking of events and activities related to facilities that generate, transport, and treat, store, or dispose of hazardous waste. RCRAInfo allows RCRA program staff to track the notification, permit, compliance, and corrective action activities required under RCRA.

HAZNET:
envid: 1000224477
Year: 1997
GEPAID: CAD981421670
Contact: Not reported
Telephone: 0000000000
Mailing Name: Not reported
Mailing Address: 50 W SAN FERNANDO ST
Mailing City,St,Zip: SAN JOSE, CA 951131704
Gen County: Not reported
TSD EPA ID: CAD982042475
TSD County: Not reported
Waste Category: Asbestos containing waste
Disposal Method: Disposal, Land Fill
Tons: 56.4676
Cat Decode: Asbestos containing waste
Method Decode: Disposal, Land Fill
Facility County: Santa Clara

envid: 1000224477
Year: 1997
GEPAID: CAD981421670
Contact: Not reported
Telephone: 0000000000
Mailing Name: Not reported
Mailing Address: 50 W SAN FERNANDO ST
Mailing City,St,Zip: SAN JOSE, CA 951131704

MUSEUM OF FINE ART (Continued) **1000224477**

Gen County:	Not reported
TSD EPA ID:	CAD982042475
TSD County:	Not reported
Waste Category:	Asbestos containing waste
Disposal Method:	Not reported
Tons:	29.4980
Cat Decode:	Asbestos containing waste
Method Decode:	Not reported
Facility County:	Santa Clara

envid:	1000224477
Year:	1997
GEPAID:	CAD981421670
Contact:	Not reported
Telephone:	0000000000
Mailing Name:	Not reported
Mailing Address:	50 W SAN FERNANDO ST
Mailing City,St,Zip:	SAN JOSE, CA 951131704
Gen County:	Not reported
TSD EPA ID:	NVT330010000
TSD County:	Not reported
Waste Category:	Polychlorinated biphenyls and material containing PCBs
Disposal Method:	Not reported
Tons:	.2204
Cat Decode:	Polychlorinated biphenyls and material containing PCBs
Method Decode:	Not reported
Facility County:	Santa Clara

envid:	1000224477
Year:	1995
GEPAID:	CAD981421670
Contact:	Not reported
Telephone:	0000000000
Mailing Name:	Not reported
Mailing Address:	50 W SAN FERNANDO ST
Mailing City,St,Zip:	SAN JOSE, CA 951131704
Gen County:	Not reported
TSD EPA ID:	CAD982042475
TSD County:	Not reported
Waste Category:	Asbestos containing waste
Disposal Method:	Disposal, Land Fill
Tons:	9.2708
Cat Decode:	Asbestos containing waste
Method Decode:	Disposal, Land Fill
Facility County:	Santa Clara

envid:	1000224477
Year:	1994
GEPAID:	CAD981421670
Contact:	Not reported
Telephone:	0000000000
Mailing Name:	Not reported
Mailing Address:	50 W SAN FERNANDO ST
Mailing City,St,Zip:	SAN JOSE, CA 951131704
Gen County:	Not reported
TSD EPA ID:	CAL000027741
TSD County:	Not reported

MUSEUM OF FINE ART (Continued) **1000224477**

Waste Category: Asbestos containing waste
Disposal Method: Disposal, Land Fill
Tons: 6.7424
Cat Decode: Asbestos containing waste
Method Decode: Disposal, Land Fill
Facility County: Santa Clara

Click this hyperlink while viewing on your computer to access additional CA_HAZNET: detail in the EDR Site Report.

ECHO:
Envid: 1000224477
Registry ID: 110002700319
DFR URL: http://echo.epa.gov/detailed_facility_report?fid=110002700319

---

78 WSW 1/8-1/4 0.173 mi. 915 ft. | **PARKSIDE HALL** | **CA CUPA Listings** | **S112346417**
180 PARK AV | **N/A**
SAN JOSE, CA 95113

Relative: Lower
Actual: 92 ft.

CUPA SANTA CLARA:
Region: SANTA CLARA
PE#: BP01
Program Description: HMBP FACILITY, 1-3 CHEMICALS
Latitude: 37.331051
Longitude: -121.890695

---

79 West 1/8-1/4 0.177 mi. 933 ft. | **CITYVIEW PLAZA-100 W. SAN FERNANDO ST** | **CA SAN JOSE HAZMAT** | **S117338818**
100 W SAN FERNANDO ST | **N/A**
SAN JOSE, CA 95113

Relative: Lower
Actual: 92 ft.

SAN JOSE HAZMAT:
Region: SAN JOSE
File Num: 410183
Class: Misc. Complex firms and labs

---

80 East 1/8-1/4 0.180 mi. 953 ft. | **MISSION PAINTING** | **RCRA-SQG** | **1000382488**
330 S 3RD STREET | **FINDS** | **CAD982481996**
SAN JOSE, CA 95112 | **ECHO**

Relative: Lower
Actual: 93 ft.

RCRA-SQG:
Date form received by agency: 08/02/1988
Facility name: MISSION PAINTING
Facility address: 330 S 3RD STREET
SAN JOSE, CA 95112
EPA ID: CAD982481996
Mailing address: S THIRD STREET
SAN JOSE, CA 95112
Contact: ENVIRONMENTAL MANAGER

MISSION PAINTING (Continued) **1000382488**

Contact address: 330 S THIRD STREET
SAN JOSE, CA 95112
Contact country: US
Contact telephone: (408) 295-5990
Contact email: Not reported
EPA Region: 09
Classification: Small Small Quantity Generator
Description: Handler: generates more than 100 and less than 1000 kg of hazardous waste during any calendar month and accumulates less than 6000 kg of hazardous waste at any time; or generates 100 kg or less of hazardous waste during any calendar month, and accumulates more than 1000 kg of hazardous waste at any time

Owner/Operator Summary:
Owner/operator name: PATRICK WEHNER
Owner/operator address: NOT REQUIRED
NOT REQUIRED, ME 99999
Owner/operator country: Not reported
Owner/operator telephone: (415) 555-1212
Legal status: Private
Owner/Operator Type: Owner
Owner/Op start date: Not reported
Owner/Op end date: Not reported

Owner/operator name: NOT REQUIRED
Owner/operator address: NOT REQUIRED
NOT REQUIRED, ME 99999
Owner/operator country: Not reported
Owner/operator telephone: (415) 555-1212
Legal status: Private
Owner/Operator Type: Operator
Owner/Op start date: Not reported
Owner/Op end date: Not reported

Handler Activities Summary:
U.S. importer of hazardous waste: No
Mixed waste (haz. and radioactive): No
Recycler of hazardous waste: No
Transporter of hazardous waste: No
Treater, storer or disposer of HW: No
Underground injection activity: No
On-site burner exemption: No
Furnace exemption: No
Used oil fuel burner: No
Used oil processor: No
User oil refiner: No
Used oil fuel marketer to burner: No
Used oil Specification marketer: No
Used oil transfer facility: No
Used oil transporter: No

Violation Status: No violations found

FINDS:

Registry ID: 110002825738

MISSION PAINTING (Continued) **1000382488**

Environmental Interest/Information System
RCRAInfo is a national information system that supports the Resource Conservation and Recovery Act (RCRA) program through the tracking of events and activities related to facilities that generate, transport, and treat, store, or dispose of hazardous waste. RCRAInfo allows RCRA program staff to track the notification, permit, compliance, and corrective action activities required under RCRA.

ECHO:

Envid:	1000382488
Registry ID:	110002825738
DFR URL:	http://echo.epa.gov/detailed_facility_report?fid=110002825738

N81 **SJRA-CONVENTION CENTER** **CA LUST** **S110655401**
SSE **S MARKET ST @ VIOLA AVE** **N/A**
1/8-1/4 **SAN JOSE, CA 95110**
0.183 mi.
964 ft. **Site 2 of 3 in cluster N**

Relative:
Higher

Actual:
98 ft.

LUST:

Region:	STATE
Global Id:	T0608502011
Latitude:	37.3293383857639
Longitude:	-121.887752498198
Case Type:	LUST Cleanup Site
Status:	Completed - Case Closed
Status Date:	09/16/1997
Lead Agency:	SANTA CLARA COUNTY LOP
Case Worker:	UST
Local Agency:	SANTA CLARA COUNTY LOP
RB Case Number:	Not reported
LOC Case Number:	Not reported
File Location:	All Files are on GeoTracker or in the Local Agency Database
Potential Media Affect:	Soil
Potential Contaminants of Concern:	Gasoline
Site History:	Not reported

Click here to access the California GeoTracker records for this facility:

Contact:

Global Id:	T0608502011
Contact Type:	Regional Board Caseworker
Contact Name:	Regional Water Board
Organization Name:	SAN FRANCISCO BAY RWQCB (REGION 2)
Address:	1515 CLAY ST SUITE 1400
City:	OAKLAND
Email:	Not reported
Phone Number:	Not reported

Global Id:	T0608502011
Contact Type:	Local Agency Caseworker
Contact Name:	UST CASE WORKER
Organization Name:	SANTA CLARA COUNTY LOP
Address:	1555 Berger Drive, Suite 300
City:	SAN JOSE
Email:	Not reported
Phone Number:	4089183400

SJRA-CONVENTION CENTER (Continued) **S110655401**

Status History:

Global Id:	T0608502011
Status:	Completed - Case Closed
Status Date:	09/16/1997
Global Id:	T0608502011
Status:	Open - Case Begin Date
Status Date:	03/08/1985
Global Id:	T0608502011
Status:	Open - Site Assessment
Status Date:	03/08/1985

Regulatory Activities:

Global Id:	T0608502011
Action Type:	RESPONSE
Date:	02/03/2003
Action:	Other Report / Document
Global Id:	T0608502011
Action Type:	REMEDIATION
Date:	03/27/1985
Action:	Excavation
Global Id:	T0608502011
Action Type:	RESPONSE
Date:	05/16/1997
Action:	Soil and Water Investigation Workplan
Global Id:	T0608502011
Action Type:	ENFORCEMENT
Date:	10/01/1988
Action:	Notice of Responsibility - #39826
Global Id:	T0608502011
Action Type:	ENFORCEMENT
Date:	04/03/1997
Action:	Staff Letter - #25935
Global Id:	T0608502011
Action Type:	ENFORCEMENT
Date:	09/16/1997
Action:	Closure/No Further Action Letter
Global Id:	T0608502011
Action Type:	Other
Date:	03/27/1985
Action:	Leak Reported
Global Id:	T0608502011
Action Type:	RESPONSE
Date:	09/16/1997
Action:	Other Report / Document

SJRA-CONVENTION CENTER (Continued) **S110655401**

LUST SANTA CLARA:
Region: SANTA CLARA
SCVWD ID: 07S1E17C03F
Date Closed: 09/16/1997
EDR Link ID: 07S1E17C03F

N82
SSE
1/8-1/4
0.183 mi.
964 ft.

SJRA-CONVENTION CENTER **CA LUST** **S103881043**
S MARKET ST @ VIOLA AVE **CA HIST LUST** **N/A**
SAN JOSE, CA 95110

Site 3 of 3 in cluster N

Relative:
Higher

Actual:
98 ft.

LUST REG 2:
Region: 2
Facility Id: Not reported
Facility Status: Case Closed
Case Number: 07S1E17C03f
How Discovered: Not reported
Leak Cause: Not reported
Leak Source: Not reported
Date Leak Confirmed: Not reported
Oversight Program: LUST
Prelim. Site Assesment Wokplan Submitted: Not reported
Preliminary Site Assesment Began: 3/8/1985
Pollution Characterization Began: 3/8/1985
Pollution Remediation Plan Submitted: Not reported
Date Remediation Action Underway: Not reported
Date Post Remedial Action Monitoring Began: Not reported

HIST LUST SANTA CLARA:
Region: SANTA CLARA
Region Code: 2
SCVWD ID: 07S1E17C03
Oversite Agency: SCVWD
Date Listed: 1986-01-01 00:00:00
Closed Date: 1997-09-16 00:00:00

O83
North
1/8-1/4
0.184 mi.
973 ft.

PF CHANGS CHINA BISTRO **CA LUST** **S106567269**
98 S. 2ND STREET **CA HIST LUST** **N/A**
SAN JOSE, CA 95113

Site 4 of 4 in cluster O

Relative:
Lower

Actual:
90 ft.

LUST:
Region: STATE
Global Id: T0608503601
Latitude: 37.335173
Longitude: -121.887988
Case Type: LUST Cleanup Site
Status: Completed - Case Closed
Status Date: 08/09/2006
Lead Agency: SANTA CLARA COUNTY LOP
Case Worker: Not reported
Local Agency: Not reported
RB Case Number: Not reported

PF CHANGS CHINA BISTRO (Continued) **S106567269**

LOC Case Number:	07S1E08L08f
File Location:	All Files are on GeoTracker or in the Local Agency Database
Potential Media Affect:	Other Groundwater (uses other than drinking water)
Potential Contaminants of Concern:	Diesel
Site History:	Not reported

Click here to access the California GeoTracker records for this facility:

Contact:

Global Id:	T0608503601
Contact Type:	Regional Board Caseworker
Contact Name:	Regional Water Board
Organization Name:	SAN FRANCISCO BAY RWQCB (REGION 2)
Address:	1515 CLAY ST SUITE 1400
City:	OAKLAND
Email:	Not reported
Phone Number:	Not reported

Status History:

Global Id:	T0608503601
Status:	Completed - Case Closed
Status Date:	08/09/2006
Global Id:	T0608503601
Status:	Open - Case Begin Date
Status Date:	01/06/2004
Global Id:	T0608503601
Status:	Open - Site Assessment
Status Date:	09/07/2004

Regulatory Activities:

Global Id:	T0608503601
Action Type:	ENFORCEMENT
Date:	09/07/2004
Action:	Staff Letter - #44931
Global Id:	T0608503601
Action Type:	RESPONSE
Date:	04/04/2005
Action:	Soil and Water Investigation Report
Global Id:	T0608503601
Action Type:	ENFORCEMENT
Date:	09/07/2004
Action:	Notice of Responsibility - #407090
Global Id:	T0608503601
Action Type:	RESPONSE
Date:	08/09/2006
Action:	Other Report / Document
Global Id:	T0608503601
Action Type:	REMEDIATION
Date:	12/09/2003
Action:	Excavation

PF CHANGS CHINA BISTRO (Continued) **S106567269**

Global Id: T0608503601
Action Type: RESPONSE
Date: 10/07/2004
Action: Soil and Water Investigation Workplan

Global Id: T0608503601
Action Type: ENFORCEMENT
Date: 01/04/2005
Action: Staff Letter - #46295

Global Id: T0608503601
Action Type: ENFORCEMENT
Date: 12/19/2005
Action: Staff Letter

Global Id: T0608503601
Action Type: ENFORCEMENT
Date: 08/09/2006
Action: Closure/No Further Action Letter - #600298

Global Id: T0608503601
Action Type: Other
Date: 01/06/2004
Action: Leak Reported

Global Id: T0608503601
Action Type: RESPONSE
Date: 04/21/2006
Action: Soil and Water Investigation Report

LUST REG 2:
Region: 2
Facility Id: Not reported
Facility Status: Not reported
Case Number: 07S1E08L08f
How Discovered: Not reported
Leak Cause: Unknown
Leak Source: Not reported
Date Leak Confirmed: Not reported
Oversight Program: LUST
Prelim. Site Assesment Wokplan Submitted: Not reported
Preliminary Site Assesment Began: Not reported
Pollution Characterization Began: Not reported
Pollution Remediation Plan Submitted: Not reported
Date Remediation Action Underway: Not reported
Date Post Remedial Action Monitoring Began: Not reported

LUST SANTA CLARA:
Region: SANTA CLARA
SCVWD ID: 07S1E08L08F
Date Closed: 08/09/2006
EDR Link ID: 07S1E08L08F

HIST LUST SANTA CLARA:
Region: SANTA CLARA

PF CHANGS CHINA BISTRO (Continued) **S106567269**

Region Code: 2
SCVWD ID: 07S1E08L08
Oversite Agency: SCCDEH
Date Listed: 2004-09-02 00:00:00
Closed Date: Not reported

P84 **AT&T CORP. - CA2856** **CA CUPA Listings** **S113459239**
NW **95 S MARKET ST** **CA HAZNET** **N/A**
1/8-1/4 **SAN JOSE, CA 95113**
0.185 mi.
977 ft. **Site 2 of 8 in cluster P**

Relative:
Lower

Actual:
93 ft.

CUPA SANTA CLARA:
Region: SANTA CLARA
PE#: BP01
Program Description: HMBP FACILITY, 1-3 CHEMICALS
Latitude: 37.333735
Longitude: -121.891354

HAZNET:
envid: S113459239
Year: 2010
GEPAID: CAC002651799
Contact: JOHN DEWEESE
Telephone: 8173103555
Mailing Name: Not reported
Mailing Address: 108 W NORTHWEST HWY
Mailing City,St,Zip: GRAPEVINE, TX 760513270
Gen County: Not reported
TSD EPA ID: CAD982042475
TSD County: Not reported
Waste Category: Asbestos containing waste
Disposal Method: Landfill Or Surface Impoundment That Will Be Closed As Landfill(To Include On-Site Treatment And/Or Stabilization)
Tons: 17.6
Cat Decode: Asbestos containing waste
Method Decode: Landfill Or Surface Impoundment That Will Be Closed As Landfill(To Include On-Site Treatment And/Or Stabilization)
Facility County: Santa Clara

P85 **AT&T CA 2856** **CA SAN JOSE HAZMAT** **S111077486**
NW **95 S MARKET ST** **N/A**
1/8-1/4 **SAN JOSE, CA 95113**
0.185 mi.
977 ft. **Site 3 of 8 in cluster P**

Relative:
Lower

Actual:
93 ft.

SAN JOSE HAZMAT:
Region: SAN JOSE
File Num: 411704
Class: Misc. Complex firms and labs

P86 **BUSINESS JOURNAL THE** **RCRA-SQG** **1000256663**
NW **80 SOUTH MARKET, STE 200** **FINDS** **CAD981387137**
1/8-1/4 **SAN JOSE, CA 95113** **ECHO**
0.187 mi.
988 ft. **Site 4 of 8 in cluster P**

Relative:
Lower

Actual:
93 ft.

RCRA-SQG:

Date form received by agency:	02/11/1986
Facility name:	BUSINESS JOURNAL THE
Facility address:	80 SOUTH MARKET, STE 200 SAN JOSE, CA 95113
EPA ID:	CAD981387137
Mailing address:	80 SOUTH MARKET ST, STE 200 SAN JOSE, CA 95113
Contact:	ENVIRONMENTAL MANAGER
Contact address:	80 SOUTH MARKET, STE 200 SAN JOSE, CA 95113
Contact country:	US
Contact telephone:	(408) 295-3800
Contact email:	Not reported
EPA Region:	09
Classification:	Small Small Quantity Generator
Description:	Handler: generates more than 100 and less than 1000 kg of hazardous waste during any calendar month and accumulates less than 6000 kg of hazardous waste at any time; or generates 100 kg or less of hazardous waste during any calendar month, and accumulates more than 1000 kg of hazardous waste at any time

Owner/Operator Summary:

Owner/operator name:	MARKET ST CENTRE
Owner/operator address:	NOT REQUIRED NOT REQUIRED, ME 99999
Owner/operator country:	Not reported
Owner/operator telephone:	(415) 555-1212
Legal status:	Private
Owner/Operator Type:	Owner
Owner/Op start date:	Not reported
Owner/Op end date:	Not reported

Owner/operator name:	NOT REQUIRED
Owner/operator address:	NOT REQUIRED NOT REQUIRED, ME 99999
Owner/operator country:	Not reported
Owner/operator telephone:	(415) 555-1212
Legal status:	Private
Owner/Operator Type:	Operator
Owner/Op start date:	Not reported
Owner/Op end date:	Not reported

Handler Activities Summary:

U.S. importer of hazardous waste:	No
Mixed waste (haz. and radioactive):	No
Recycler of hazardous waste:	No
Transporter of hazardous waste:	No
Treater, storer or disposer of HW:	No
Underground injection activity:	No
On-site burner exemption:	No
Furnace exemption:	No

BUSINESS JOURNAL THE (Continued) **1000256663**

Used oil fuel burner: No
Used oil processor: No
User oil refiner: No
Used oil fuel marketer to burner: No
Used oil Specification marketer: No
Used oil transfer facility: No
Used oil transporter: No

Violation Status: No violations found

FINDS:

Registry ID: 110002689779

Environmental Interest/Information System
RCRAInfo is a national information system that supports the Resource Conservation and Recovery Act (RCRA) program through the tracking of events and activities related to facilities that generate, transport, and treat, store, or dispose of hazardous waste. RCRAInfo allows RCRA program staff to track the notification, permit, compliance, and corrective action activities required under RCRA.

ECHO:
Envid: 1000256663
Registry ID: 110002689779
DFR URL: http://echo.epa.gov/detailed_facility_report?fid=110002689779

P87 **PACIFIC BELL** **RCRA-SQG** **1000251420**
NW **80 SOUTH MARKET STREET** **FINDS** **CAT080023013**
1/8-1/4 **SAN JOSE, CA 95113** **ECHO**
0.187 mi.
988 ft. **Site 5 of 8 in cluster P**

Relative:
Lower

Actual:
93 ft.

RCRA-SQG:
Date form received by agency: 09/01/1996
Facility name: PACIFIC BELL
Facility address: 80 SOUTH MARKET STREET
SAN JOSE, CA 95113
EPA ID: CAT080023013
Mailing address: 2 NORTH SECOND ST ROOM 1125
SAN JOSE, CA 95113
Contact: Not reported
Contact address: Not reported
Not reported
Contact country: US
Contact telephone: Not reported
Contact email: Not reported
EPA Region: 09
Classification: Small Small Quantity Generator
Description: Handler: generates more than 100 and less than 1000 kg of hazardous waste during any calendar month and accumulates less than 6000 kg of hazardous waste at any time; or generates 100 kg or less of hazardous waste during any calendar month, and accumulates more than 1000 kg of hazardous waste at any time

Owner/Operator Summary:

PACIFIC BELL (Continued) **1000251420**

Owner/operator name: THE PACIFIC TELEPHONE AND TELEGRAPH CO
Owner/operator address: NOT REQUIRED
NOT REQUIRED, ME 99999
Owner/operator country: Not reported
Owner/operator telephone: (415) 555-1212
Legal status: Private
Owner/Operator Type: Owner
Owner/Op start date: Not reported
Owner/Op end date: Not reported

Owner/operator name: NOT REQUIRED
Owner/operator address: NOT REQUIRED
NOT REQUIRED, ME 99999
Owner/operator country: Not reported
Owner/operator telephone: (415) 555-1212
Legal status: Private
Owner/Operator Type: Operator
Owner/Op start date: Not reported
Owner/Op end date: Not reported

Handler Activities Summary:
U.S. importer of hazardous waste: No
Mixed waste (haz. and radioactive): No
Recycler of hazardous waste: No
Transporter of hazardous waste: No
Treater, storer or disposer of HW: No
Underground injection activity: No
On-site burner exemption: No
Furnace exemption: No
Used oil fuel burner: No
Used oil processor: No
User oil refiner: No
Used oil fuel marketer to burner: No
Used oil Specification marketer: No
Used oil transfer facility: No
Used oil transporter: No

Historical Generators:
Date form received by agency: 01/19/1981
Site name: PACIFIC BELL
Classification: Large Quantity Generator

Violation Status: No violations found

FINDS:

Registry ID: 110009556079

Environmental Interest/Information System
RCRAInfo is a national information system that supports the Resource Conservation and Recovery Act (RCRA) program through the tracking of events and activities related to facilities that generate, transport, and treat, store, or dispose of hazardous waste. RCRAInfo allows RCRA program staff to track the notification, permit, compliance, and corrective action activities required under RCRA.

PACIFIC BELL (Continued) **1000251420**

ECHO:
Envid: 1000251420
Registry ID: 110009556079
DFR URL: http://echo.epa.gov/detailed_facility_report?fid=110009556079

P88
NW
1/8-1/4
0.187 mi.
988 ft.

DIOCESE OF SAN JOSE **CA LUST** **S101309208**
80 S MARKET ST **CA HIST LUST** **N/A**
SAN JOSE, CA 95113 **CA HIST CORTESE**

Site 6 of 8 in cluster P

Relative:
Lower

Actual:
93 ft.

LUST:
Region: STATE
Global Id: T0608500516
Latitude: 37.334196
Longitude: -121.889972
Case Type: LUST Cleanup Site
Status: Completed - Case Closed
Status Date: 05/22/2001
Lead Agency: SANTA CLARA COUNTY LOP
Case Worker: UST
Local Agency: SANTA CLARA COUNTY LOP
RB Case Number: Not reported
LOC Case Number: Not reported
File Location: All Files are on GeoTracker or in the Local Agency Database
Potential Media Affect: Other Groundwater (uses other than drinking water)
Potential Contaminants of Concern: Heating Oil / Fuel Oil
Site History: Not reported

Click here to access the California GeoTracker records for this facility:

Contact:
Global Id: T0608500516
Contact Type: Regional Board Caseworker
Contact Name: Regional Water Board
Organization Name: SAN FRANCISCO BAY RWQCB (REGION 2)
Address: 1515 CLAY ST SUITE 1400
City: OAKLAND
Email: Not reported
Phone Number: Not reported

Global Id: T0608500516
Contact Type: Local Agency Caseworker
Contact Name: UST CASE WORKER
Organization Name: SANTA CLARA COUNTY LOP
Address: 1555 Berger Drive, Suite 300
City: SAN JOSE
Email: Not reported
Phone Number: 4089183400

Status History:
Global Id: T0608500516
Status: Completed - Case Closed
Status Date: 05/22/2001

Global Id: T0608500516
Status: Open - Case Begin Date

DIOCESE OF SAN JOSE (Continued) **S101309208**

Status Date: 02/28/1989

Global Id: T0608500516
Status: Open - Site Assessment
Status Date: 02/28/1989

Global Id: T0608500516
Status: Open - Site Assessment
Status Date: 03/30/1989

Regulatory Activities:
Global Id: T0608500516
Action Type: RESPONSE
Date: 10/02/1989
Action: Soil and Water Investigation Workplan

Global Id: T0608500516
Action Type: ENFORCEMENT
Date: 01/23/1996
Action: Notice of Responsibility - #39886

Global Id: T0608500516
Action Type: ENFORCEMENT
Date: 06/11/1998
Action: Staff Letter - #26710

Global Id: T0608500516
Action Type: ENFORCEMENT
Date: 10/23/1990
Action: Staff Letter - #26715

Global Id: T0608500516
Action Type: ENFORCEMENT
Date: 05/06/1996
Action: Staff Letter - #26719

Global Id: T0608500516
Action Type: ENFORCEMENT
Date: 09/06/2000
Action: Staff Letter - #26723

Global Id: T0608500516
Action Type: ENFORCEMENT
Date: 06/17/2000
Action: Staff Letter - #26721

Global Id: T0608500516
Action Type: ENFORCEMENT
Date: 10/01/1990
Action: Warning Letter - #26714

Global Id: T0608500516
Action Type: ENFORCEMENT
Date: 03/23/1991
Action: Staff Letter - #26717

Global Id: T0608500516

DIOCESE OF SAN JOSE (Continued) **S101309208**

Action Type: ENFORCEMENT
Date: 08/18/1989
Action: Staff Letter - #26712

Global Id: T0608500516
Action Type: Other
Date: 06/11/1998
Action: Leak Reported

Global Id: T0608500516
Action Type: RESPONSE
Date: 06/11/1998
Action: Other Report / Document

Global Id: T0608500516
Action Type: RESPONSE
Date: 01/21/1991
Action: Soil and Water Investigation Report

Global Id: T0608500516
Action Type: RESPONSE
Date: 06/20/1996
Action: Soil and Water Investigation Workplan

Global Id: T0608500516
Action Type: RESPONSE
Date: 12/05/2000
Action: Preliminary Site Assessment Report

Global Id: T0608500516
Action Type: RESPONSE
Date: 08/01/2000
Action: Soil and Water Investigation Workplan

Global Id: T0608500516
Action Type: RESPONSE
Date: 06/21/1991
Action: Soil and Water Investigation Report

Global Id: T0608500516
Action Type: REMEDIATION
Date: 04/04/1989
Action: Excavation

LUST REG 2:
Region: 2
Facility Id: Not reported
Facility Status: Case Closed
Case Number: 07S1E08N01f
How Discovered: Not reported
Leak Cause: Not reported
Leak Source: Not reported
Date Leak Confirmed: Not reported
Oversight Program: LUST
Prelim. Site Assesment Wokplan Submitted: Not reported
Preliminary Site Assesment Began: 2/28/1989

DIOCESE OF SAN JOSE (Continued) **S101309208**

Pollution Characterization Began: 3/30/1989
Pollution Remediation Plan Submitted: Not reported
Date Remediation Action Underway: Not reported
Date Post Remedial Action Monitoring Began: Not reported

LUST SANTA CLARA:
Region: SANTA CLARA
SCVWD ID: 07S1E08N01F
Date Closed: 05/22/2001
EDR Link ID: 07S1E08N01F

HIST LUST SANTA CLARA:
Region: SANTA CLARA
Region Code: 2
SCVWD ID: 07S1E08N01
Oversite Agency: SCVWD
Date Listed: 1999-01-01 00:00:00
Closed Date: 2001-05-22 00:00:00

HIST CORTESE:
Region: CORTESE
Facility County Code: 43
Reg By: LTNKA
Reg Id: 43-0470

Q89 **THE COLONNADE** **CA SAN JOSE HAZMAT** **S105109161**
ENE **201 S 4TH ST SUITE HIRISE** **N/A**
1/8-1/4 **SAN JOSE, CA 95112**
0.200 mi.
1058 ft. **Site 1 of 3 in cluster Q**

Relative:
Lower

Actual:
91 ft.

SAN JOSE HAZMAT:
Region: SAN JOSE
File Num: 403611
Class: Auto Wrecking/Misc Simple Facility

Q90 **COLONNADE APARTMENTS, THE** **CA CUPA Listings** **S111076582**
ENE **201 S 4TH ST** **N/A**
1/8-1/4 **SAN JOSE, CA 95123**
0.200 mi.
1058 ft. **Site 2 of 3 in cluster Q**

Relative:
Lower

Actual:
91 ft.

CUPA SANTA CLARA:
Region: SANTA CLARA
PE#: BP01
Program Description: HMBP FACILITY, 1-3 CHEMICALS
Latitude: 37.333284
Longitude: -121.884499

Q91 ENE 1/8-1/4 0.200 mi. 1058 ft. — **AT&T MOBILITY CENTRAL SJ #116606**, **201 S 4TH ST SUITE CELL**, **SAN JOSE, CA 95112** — **CA SAN JOSE HAZMAT** — **S115780698** / **N/A**

Site 3 of 3 in cluster Q

Relative: Lower
Actual: 91 ft.

SAN JOSE HAZMAT:
Region: SAN JOSE
File Num: 601889
Class: Not reported

R92 SSE 1/8-1/4 0.205 mi. 1084 ft. — **MARKET AUTO**, **428 S MARKET ST**, **SAN JOSE, CA 95113** — **CA CUPA Listings** — **S103976431** / **N/A**

Site 1 of 4 in cluster R

Relative: Higher
Actual: 99 ft.

CUPA SANTA CLARA:
Region: SANTA CLARA
PE#: 2202
Program Description: GENERATES < 100 KG/YR
Latitude: 37.329387
Longitude: -121.886054

R93 SSE 1/8-1/4 0.205 mi. 1084 ft. — **MARKET AUTO REPAIR & BODY**, **428 S MARKET ST SUITE 1**, **SAN JOSE, CA 95113** — **CA SAN JOSE HAZMAT** — **S102622305** / **N/A**

Site 2 of 4 in cluster R

Relative: Higher
Actual: 99 ft.

SAN JOSE HAZMAT:
Region: SAN JOSE
File Num: 400086
Class: Auto Repair

S94 NNE 1/8-1/4 0.206 mi. 1087 ft. — **REDEVELOPMENT BLOCK 4**, **UNKNOWN PARCELS 2 & 3**, **SAN JOSE, CA 95113** — **CA SLIC** — **S106162483** / **N/A**

Site 1 of 4 in cluster S

Relative: Lower
Actual: 88 ft.

SLIC:
Region: STATE
Facility Status: Completed - Case Closed
Status Date: 12/10/2015
Global Id: T0608591637
Lead Agency: SAN FRANCISCO BAY RWQCB (REGION 2)
Lead Agency Case Number: Not reported
Latitude: 37.3349252912854
Longitude: -121.886014846558
Case Type: Cleanup Program Site
Case Worker: UUU
Local Agency: Not reported
RB Case Number: 43S0381
File Location: All Files are on GeoTracker or in the Local Agency Database
Potential Media Affected: Not reported
Potential Contaminants of Concern: * Solvents

REDEVELOPMENT BLOCK 4 (Continued) **S106162483**

Site History: Not reported

Click here to access the California GeoTracker records for this facility:

SLIC REG 2:
Region: 2
Facility ID: 43S0381
Facility Status: Remedial action (cleanup) Underway
Date Closed: Not reported
Local Case #: Not reported
How Discovered: Tank Closure
Leak Cause: UNK
Leak Source: UNK
Date Confirmed: Not reported
Date Prelim Site Assmnt Workplan Submitted: Not reported
Date Preliminary Site Assessment Began: Not reported
Date Pollution Characterization Began: Not reported
Date Remediation Plan Submitted: Not reported
Date Remedial Action Underway: 6/19/1992
Date Post Remedial Action Monitoring Began: Not reported

T95 **CHEVRON #9-2218** **CA LUST** **U001602680**
SW **222 W SAN CARLOS ST** **CA HIST LUST** **N/A**
1/8-1/4 **SAN JOSE, CA 95110** **CA HIST UST**
0.206 mi.
1089 ft. **Site 1 of 6 in cluster T**

Relative:
Lower

Actual:
93 ft.

LUST:
Region: STATE
Global Id: T0608500362
Latitude: 37.3293551419554
Longitude: -121.890606880188
Case Type: LUST Cleanup Site
Status: Completed - Case Closed
Status Date: 01/18/2000
Lead Agency: SANTA CLARA COUNTY LOP
Case Worker: UST
Local Agency: SANTA CLARA COUNTY LOP
RB Case Number: Not reported
LOC Case Number: Not reported
File Location: All Files are on GeoTracker or in the Local Agency Database
Potential Media Affect: Other Groundwater (uses other than drinking water)
Potential Contaminants of Concern: Gasoline
Site History: Not reported

Click here to access the California GeoTracker records for this facility:

Contact:
Global Id: T0608500362
Contact Type: Regional Board Caseworker
Contact Name: Regional Water Board
Organization Name: SAN FRANCISCO BAY RWQCB (REGION 2)
Address: 1515 CLAY ST SUITE 1400
City: OAKLAND
Email: Not reported
Phone Number: Not reported

Global Id: T0608500362

CHEVRON #9-2218 (Continued) **U001602680**

Contact Type: Local Agency Caseworker
Contact Name: UST CASE WORKER
Organization Name: SANTA CLARA COUNTY LOP
Address: 1555 Berger Drive, Suite 300
City: SAN JOSE
Email: Not reported
Phone Number: 4089183400

Status History:
Global Id: T0608500362
Status: Completed - Case Closed
Status Date: 01/18/2000

Global Id: T0608500362
Status: Open - Case Begin Date
Status Date: 01/04/1985

Global Id: T0608500362
Status: Open - Site Assessment
Status Date: 01/04/1985

Global Id: T0608500362
Status: Open - Verification Monitoring
Status Date: 01/04/1985

Regulatory Activities:
Global Id: T0608500362
Action Type: RESPONSE
Date: 12/11/1990
Action: Other Workplan

Global Id: T0608500362
Action Type: RESPONSE
Date: 08/11/1999
Action: Monitoring Report - Quarterly

Global Id: T0608500362
Action Type: RESPONSE
Date: 11/06/1991
Action: Unauthorized Release Form

Global Id: T0608500362
Action Type: RESPONSE
Date: 06/10/1996
Action: Verbal Communication

Global Id: T0608500362
Action Type: RESPONSE
Date: 10/23/1995
Action: Other Workplan

Global Id: T0608500362
Action Type: ENFORCEMENT
Date: 02/27/1997
Action: Staff Letter - #25958

CHEVRON #9-2218 (Continued) **U001602680**

Global Id: T0608500362
Action Type: RESPONSE
Date: 10/30/1987
Action: Other Report / Document

Global Id: T0608500362
Action Type: RESPONSE
Date: 01/18/2000
Action: Correspondence

Global Id: T0608500362
Action Type: RESPONSE
Date: 09/19/1985
Action: Well Installation Report

Global Id: T0608500362
Action Type: RESPONSE
Date: 01/07/1997
Action: Monitoring Report - Quarterly

Global Id: T0608500362
Action Type: RESPONSE
Date: 03/05/1997
Action: Monitoring Report - Quarterly

Global Id: T0608500362
Action Type: RESPONSE
Date: 10/26/2000
Action: Well Destruction Report

Global Id: T0608500362
Action Type: RESPONSE
Date: 09/20/1990
Action: Other Workplan

Global Id: T0608500362
Action Type: RESPONSE
Date: 05/06/1996
Action: Monitoring Report - Quarterly

Global Id: T0608500362
Action Type: RESPONSE
Date: 02/07/1990
Action: Preliminary Site Assessment Report

Global Id: T0608500362
Action Type: RESPONSE
Date: 04/15/1991
Action: Other Report / Document

Global Id: T0608500362
Action Type: RESPONSE
Date: 07/28/1997
Action: Monitoring Report - Quarterly

Global Id: T0608500362
Action Type: RESPONSE

CHEVRON #9-2218 (Continued) **U001602680**

Date: 08/16/1999
Action: Monitoring Report - Quarterly

Global Id: T0608500362
Action Type: RESPONSE
Date: 08/04/1997
Action: Monitoring Report - Quarterly

Global Id: T0608500362
Action Type: ENFORCEMENT
Date: 06/09/1986
Action: Notice of Responsibility - #39828

Global Id: T0608500362
Action Type: ENFORCEMENT
Date: 05/23/1996
Action: Staff Letter - #25954

Global Id: T0608500362
Action Type: ENFORCEMENT
Date: 01/06/1990
Action: Staff Letter - #25946

Global Id: T0608500362
Action Type: ENFORCEMENT
Date: 04/11/1991
Action: Staff Letter - #25948

Global Id: T0608500362
Action Type: ENFORCEMENT
Date: 08/16/1996
Action: Staff Letter - #25956

Global Id: T0608500362
Action Type: ENFORCEMENT
Date: 07/22/1997
Action: Staff Letter - #25960

Global Id: T0608500362
Action Type: ENFORCEMENT
Date: 08/11/1999
Action: Staff Letter - #25966

Global Id: T0608500362
Action Type: ENFORCEMENT
Date: 08/25/1997
Action: Staff Letter - #25962

Global Id: T0608500362
Action Type: Other
Date: 01/04/1985
Action: Leak Reported

Global Id: T0608500362
Action Type: RESPONSE
Date: 08/15/1991
Action: Tank Removal Report / UST Sampling Report

CHEVRON #9-2218 (Continued) **U001602680**

Global Id: T0608500362
Action Type: REMEDIATION
Date: 01/01/1986
Action: Excavation

Global Id: T0608500362
Action Type: REMEDIATION
Date: 01/01/1986
Action: Pump & Treat (P&T) Groundwater

Global Id: T0608500362
Action Type: REMEDIATION
Date: 01/01/1986
Action: Free Product Removal

Global Id: T0608500362
Action Type: RESPONSE
Date: 03/29/1994
Action: Other Report / Document

Global Id: T0608500362
Action Type: RESPONSE
Date: 08/14/1991
Action: Other Report / Document

Global Id: T0608500362
Action Type: ENFORCEMENT
Date: 01/18/2000
Action: Closure/No Further Action Letter

Global Id: T0608500362
Action Type: RESPONSE
Date: 04/11/1991
Action: Soil and Water Investigation Report

Global Id: T0608500362
Action Type: RESPONSE
Date: 04/23/1999
Action: Correspondence

Global Id: T0608500362
Action Type: RESPONSE
Date: 09/27/1999
Action: Other Report / Document

Global Id: T0608500362
Action Type: RESPONSE
Date: 07/22/1991
Action: Tank Removal Report / UST Sampling Report

LUST REG 2:
Region: 2
Facility Id: Not reported
Facility Status: Case Closed
Case Number: 07S1E17D01f
How Discovered: Not reported

CHEVRON #9-2218 (Continued) **U001602680**

Leak Cause: Not reported
Leak Source: Not reported
Date Leak Confirmed: Not reported
Oversight Program: LUST
Prelim. Site Assesment Wokplan Submitted: Not reported
Preliminary Site Assesment Began: 1/4/1985
Pollution Characterization Began: 1/4/1985
Pollution Remediation Plan Submitted: Not reported
Date Remediation Action Underway: Not reported
Date Post Remedial Action Monitoring Began: 1/4/1985

LUST SANTA CLARA:
Region: SANTA CLARA
SCVWD ID: 07S1E17D01F
Date Closed: 01/18/2000
EDR Link ID: 07S1E17D01F

HIST LUST SANTA CLARA:
Region: SANTA CLARA
Region Code: 2
SCVWD ID: 07S1E17D01
Oversite Agency: SCVWD
Date Listed: 1986-01-01 00:00:00
Closed Date: 2000-01-18 00:00:00

HIST UST:
File Number: 0002D005
URL: http://geotracker.waterboards.ca.gov/ustpdfs/pdf/0002D005.pdf
Region: STATE
Facility ID: 00000062211
Facility Type: Gas Station
Other Type: Not reported
Contact Name: DORRELL, JOHN W
Telephone: 4082956099
Owner Name: CHEVRON U.S.A. INC.
Owner Address: 575 MARKET
Owner City,St,Zip: SAN FRANCISCO, CA 94105
Total Tanks: 0004

Tank Num: 001
Container Num: 1
Year Installed: 1972
Tank Capacity: 00010000
Tank Used for: PRODUCT
Type of Fuel: Not reported
Container Construction Thickness: 0000250
Leak Detection: Stock Inventor

Tank Num: 002
Container Num: 2
Year Installed: 1972
Tank Capacity: 00006000
Tank Used for: PRODUCT
Type of Fuel: Not reported
Container Construction Thickness: 0000250
Leak Detection: Stock Inventor

CHEVRON #9-2218 (Continued) **U001602680**

Tank Num:	003
Container Num:	3
Year Installed:	1972
Tank Capacity:	00010000
Tank Used for:	PRODUCT
Type of Fuel:	Not reported
Container Construction Thickness:	0000250
Leak Detection:	Stock Inventor

Tank Num:	004
Container Num:	4
Year Installed:	1972
Tank Capacity:	00001500
Tank Used for:	PRODUCT
Type of Fuel:	Not reported
Container Construction Thickness:	0000250
Leak Detection:	Stock Inventor

Click here for Geo Tracker PDF:

T96 **CHEVRON** **CA HIST CORTESE** **S110060501**
SW **222 SAN CARLOS** **N/A**
1/8-1/4 **SAN JOSE, CA 95118**
0.206 mi.
1089 ft. **Site 2 of 6 in cluster T**

Relative:
Lower

Actual:
93 ft.

HIST CORTESE:

Region:	CORTESE
Facility County Code:	43
Reg By:	LTNKA
Reg Id:	43-0305

P97 **SIXTY SOUTH MARKET** **CA CUPA Listings** **S112346706**
NW **60 S MARKET ST** **CA EMI** **N/A**
1/8-1/4 **SAN JOSE, CA 95113**
0.207 mi.
1092 ft. **Site 7 of 8 in cluster P**

Relative:
Lower

Actual:
93 ft.

CUPA SANTA CLARA:

Region:	SANTA CLARA
PE#:	BP01
Program Description:	HMBP FACILITY, 1-3 CHEMICALS
Latitude:	37.334730
Longitude:	-121.890810

EMI:

Year:	2014
County Code:	43
Air Basin:	SF
Facility ID:	19758
Air District Name:	BA
SIC Code:	6513
Air District Name:	BAY AREA AQMD
Community Health Air Pollution Info System:	Not reported
Consolidated Emission Reporting Rule:	Not reported
Total Organic Hydrocarbon Gases Tons/Yr:	0.002974821

SIXTY SOUTH MARKET (Continued) **S112346706**

Reactive Organic Gases Tons/Yr:	0.002901226
Carbon Monoxide Emissions Tons/Yr:	0.007848899
NOX - Oxides of Nitrogen Tons/Yr:	0.036461943
SOX - Oxides of Sulphur Tons/Yr:	1.7943e-005
Particulate Matter Tons/Yr:	0.002701128
Part. Matter 10 Micrometers and Smllr Tons/Yr:	0.002593083

Year:	2015
County Code:	43
Air Basin:	SF
Facility ID:	19758
Air District Name:	BA
SIC Code:	6513
Air District Name:	BAY AREA AQMD
Community Health Air Pollution Info System:	Not reported
Consolidated Emission Reporting Rule:	Not reported
Total Organic Hydrocarbon Gases Tons/Yr:	0.002974821
Reactive Organic Gases Tons/Yr:	0.002901226
Carbon Monoxide Emissions Tons/Yr:	0.007848899
NOX - Oxides of Nitrogen Tons/Yr:	0.036461943
SOX - Oxides of Sulphur Tons/Yr:	1.7943e-005
Particulate Matter Tons/Yr:	0.002701128
Part. Matter 10 Micrometers and Smllr Tons/Yr:	0.002593083

P98 **60 SOUTH MARKET INVESTORS LLC** **CA SAN JOSE HAZMAT** **S105109304**
NW **60 S MARKET ST SUITE HIRISE** **N/A**
1/8-1/4 **SAN JOSE, CA 95113**
0.207 mi.
1092 ft. **Site 8 of 8 in cluster P**

Relative:
Lower

Actual:
93 ft.

SAN JOSE HAZMAT:

Region:	SAN JOSE
File Num:	405606
Class:	Auto Wrecking/Misc Simple Facility

S99 **PASEO VILLAS** **CA LUST** **S103981097**
NNE **130 E SAN FERNANDO** **CA HIST LUST** **N/A**
1/8-1/4 **SAN JOSE, CA 95113**
0.213 mi.
1123 ft. **Site 2 of 4 in cluster S**

Relative:
Lower

Actual:
88 ft.

LUST:

Region:	STATE
Global Id:	T0608502417
Latitude:	37.335072
Longitude:	-121.887536
Case Type:	LUST Cleanup Site
Status:	Completed - Case Closed
Status Date:	04/19/2002
Lead Agency:	SANTA CLARA COUNTY LOP
Case Worker:	UST
Local Agency:	SANTA CLARA COUNTY LOP
RB Case Number:	Not reported
LOC Case Number:	Not reported
File Location:	All Files are on GeoTracker or in the Local Agency Database
Potential Media Affect:	Other Groundwater (uses other than drinking water)

PASEO VILLAS (Continued) **S103981097**

Potential Contaminants of Concern: Gasoline
Site History: Not reported

Click here to access the California GeoTracker records for this facility:

Contact:
Global Id: T0608502417
Contact Type: Regional Board Caseworker
Contact Name: Regional Water Board
Organization Name: SAN FRANCISCO BAY RWQCB (REGION 2)
Address: 1515 CLAY ST SUITE 1400
City: OAKLAND
Email: Not reported
Phone Number: Not reported

Global Id: T0608502417
Contact Type: Local Agency Caseworker
Contact Name: UST CASE WORKER
Organization Name: SANTA CLARA COUNTY LOP
Address: 1555 Berger Drive, Suite 300
City: SAN JOSE
Email: Not reported
Phone Number: 4089183400

Status History:
Global Id: T0608502417
Status: Completed - Case Closed
Status Date: 04/19/2002

Global Id: T0608502417
Status: Open - Case Begin Date
Status Date: 09/15/1998

Global Id: T0608502417
Status: Open - Site Assessment
Status Date: 09/15/1998

Regulatory Activities:
Global Id: T0608502417
Action Type: ENFORCEMENT
Date: 05/05/2000
Action: Staff Letter - #26798

Global Id: T0608502417
Action Type: ENFORCEMENT
Date: 09/14/1999
Action: Staff Letter - #26976

Global Id: T0608502417
Action Type: ENFORCEMENT
Date: 12/04/1999
Action: Staff Letter - #26978

Global Id: T0608502417
Action Type: REMEDIATION
Date: 05/24/1999
Action: Excavation

PASEO VILLAS (Continued) **S103981097**

Global Id: T0608502417
Action Type: Other
Date: 05/24/1999
Action: Leak Reported

Global Id: T0608502417
Action Type: RESPONSE
Date: 06/15/2000
Action: Soil and Water Investigation Workplan

Global Id: T0608502417
Action Type: RESPONSE
Date: 10/29/1999
Action: Soil and Water Investigation Workplan

Global Id: T0608502417
Action Type: RESPONSE
Date: 02/07/2000
Action: Preliminary Site Assessment Report

LUST REG 2:
Region: 2
Facility Id: Not reported
Facility Status: Case Closed
Case Number: 07S1E08K05f
How Discovered: Not reported
Leak Cause: Not reported
Leak Source: Not reported
Date Leak Confirmed: Not reported
Oversight Program: LUST
Prelim. Site Assesment Wokplan Submitted: Not reported
Preliminary Site Assesment Began: 9/15/1998
Pollution Characterization Began: Not reported
Pollution Remediation Plan Submitted: Not reported
Date Remediation Action Underway: Not reported
Date Post Remedial Action Monitoring Began: Not reported

LUST SANTA CLARA:
Region: SANTA CLARA
SCVWD ID: 07S1E08K05F
Date Closed: 04/19/2002
EDR Link ID: 07S1E08K05F

HIST LUST SANTA CLARA:
Region: SANTA CLARA
Region Code: 2
SCVWD ID: 07S1E08K05
Oversite Agency: SCVWD
Date Listed: 1999-09-07 00:00:00
Closed Date: 2002-04-19 00:00:00

U100 North 1/8-1/4 0.215 mi. 1137 ft. — **CENTURY CENTER**, **62 S 2ND ST.**, **SAN JOSE, CA** — **CA LUST** — **S106085713**, **N/A**

Site 1 of 4 in cluster U

Relative: Lower
Actual: 89 ft.

LUST SANTA CLARA:

Region:	SANTA CLARA
SCVWD ID:	07S1E08L10F
Date Closed:	07/13/2005
EDR Link ID:	07S1E08L10F

R101 SSE 1/8-1/4 0.216 mi. 1142 ft. — **MARKET PLACE**, **439 1ST**, **SAN JOSE, CA 95113** — **CA HIST CORTESE** — **S105026312**, **N/A**

Site 3 of 4 in cluster R

Relative: Higher
Actual: 99 ft.

HIST CORTESE:

Region:	CORTESE
Facility County Code:	43
Reg By:	LTNKA
Reg Id:	2930

U102 North 1/8-1/4 0.219 mi. 1156 ft. — **CENTURY CENTER**, **53 S 3RD ST**, **SAN JOSE, CA 95113** — **CA LUST**, **CA HIST LUST** — **S105911315**, **N/A**

Site 2 of 4 in cluster U

Relative: Lower
Actual: 89 ft.

LUST:

Region:	STATE
Global Id:	T0608561183
Latitude:	37.335416
Longitude:	-121.888174
Case Type:	LUST Cleanup Site
Status:	Completed - Case Closed
Status Date:	11/01/2002
Lead Agency:	SANTA CLARA COUNTY LOP
Case Worker:	UST
Local Agency:	SANTA CLARA COUNTY LOP
RB Case Number:	Not reported
LOC Case Number:	Not reported
File Location:	All Files are on GeoTracker or in the Local Agency Database
Potential Media Affect:	Other Groundwater (uses other than drinking water)
Potential Contaminants of Concern:	Diesel
Site History:	Not reported

Click here to access the California GeoTracker records for this facility:

Contact:

Global Id:	T0608561183
Contact Type:	Regional Board Caseworker
Contact Name:	Regional Water Board
Organization Name:	SAN FRANCISCO BAY RWQCB (REGION 2)
Address:	1515 CLAY ST SUITE 1400
City:	OAKLAND
Email:	Not reported
Phone Number:	Not reported

CENTURY CENTER (Continued) **S105911315**

Global Id:	T0608561183
Contact Type:	Local Agency Caseworker
Contact Name:	UST CASE WORKER
Organization Name:	SANTA CLARA COUNTY LOP
Address:	1555 Berger Drive, Suite 300
City:	SAN JOSE
Email:	Not reported
Phone Number:	4089183400

Status History:

Global Id:	T0608561183
Status:	Completed - Case Closed
Status Date:	11/01/2002
Global Id:	T0608561183
Status:	Open - Case Begin Date
Status Date:	12/08/2000

Regulatory Activities:

Global Id:	T0608561183
Action Type:	RESPONSE
Date:	05/11/2005
Action:	Correspondence
Global Id:	T0608561183
Action Type:	RESPONSE
Date:	11/01/2001
Action:	Unauthorized Release Form
Global Id:	T0608561183
Action Type:	RESPONSE
Date:	12/08/2000
Action:	Tank Removal Report / UST Sampling Report
Global Id:	T0608561183
Action Type:	RESPONSE
Date:	11/01/2001
Action:	Unauthorized Release Form
Global Id:	T0608561183
Action Type:	Other
Date:	12/08/2000
Action:	Leak Reported
Global Id:	T0608561183
Action Type:	RESPONSE
Date:	11/20/2001
Action:	Soil and Water Investigation Report
Global Id:	T0608561183
Action Type:	RESPONSE
Date:	06/24/1998
Action:	Monitoring Report - Quarterly
Global Id:	T0608561183
Action Type:	ENFORCEMENT

CENTURY CENTER (Continued) **S105911315**

Date: 11/01/2002
Action: Closure/No Further Action Letter

Global Id: T0608561183
Action Type: RESPONSE
Date: 01/31/1997
Action: Preliminary Site Assessment Report

Global Id: T0608561183
Action Type: RESPONSE
Date: 02/13/1998
Action: Other Report / Document

LUST REG 2:
Region: 2
Facility Id: Not reported
Facility Status: Case Closed
Case Number: 07S1E08L07f
How Discovered: Not reported
Leak Cause: Unknown
Leak Source: Unknown
Date Leak Confirmed: Not reported
Oversight Program: LUST
Prelim. Site Assesment Wokplan Submitted: Not reported
Preliminary Site Assesment Began: Not reported
Pollution Characterization Began: Not reported
Pollution Remediation Plan Submitted: Not reported
Date Remediation Action Underway: Not reported
Date Post Remedial Action Monitoring Began: Not reported

LUST SANTA CLARA:
Region: SANTA CLARA
SCVWD ID: 07S1E08L07F
Date Closed: 11/01/2002
EDR Link ID: 07S1E08L07F

HIST LUST SANTA CLARA:
Region: SANTA CLARA
Region Code: 2
SCVWD ID: 07S1E08L07
Oversite Agency: SCVWD
Date Listed: 2002-11-01 00:00:00
Closed Date: 2002-11-01 00:00:00

U103 **CENTURY CENTER** **RCRA-LQG** **1007198589**
North **51 S THIRD ST** **CAC002280041**
1/8-1/4 **SAN JOSE, CA 95113**
0.219 mi.
1156 ft. **Site 3 of 4 in cluster U**

Relative:
Lower

Actual:
89 ft.

RCRA-LQG:
Date form received by agency: 02/22/2002
Facility name: CENTURY CENTER
Facility address: 51 S THIRD ST
SAN JOSE, CA 95113

CENTURY CENTER (Continued) **1007198589**

EPA ID:	CAC002280041
Mailing address:	C/O SARATOGA CAPITAL INC 66 E SANTA CLARA ST SAN JOSE, CA 95113
Contact:	RICHARD M UTIC
Contact address:	Not reported Not reported
Contact country:	US
Contact telephone:	(408) 298-8600
Telephone ext.:	244
Contact email:	Not reported
EPA Region:	09
Classification:	Large Quantity Generator
Description:	Handler: generates 1,000 kg or more of hazardous waste during any calendar month; or generates more than 1 kg of acutely hazardous waste during any calendar month; or generates more than 100 kg of any residue or contaminated soil, waste or other debris resulting from the cleanup of a spill, into or on any land or water, of acutely hazardous waste during any calendar month; or generates 1 kg or less of acutely hazardous waste during any calendar month, and accumulates more than 1 kg of acutely hazardous waste at any time; or generates 100 kg or less of any residue or contaminated soil, waste or other debris resulting from the cleanup of a spill, into or on any land or water, of acutely hazardous waste during any calendar month, and accumulates more than 100 kg of that material at any time

Handler Activities Summary:

U.S. importer of hazardous waste:	No
Mixed waste (haz. and radioactive):	No
Recycler of hazardous waste:	No
Transporter of hazardous waste:	No
Treater, storer or disposer of HW:	No
Underground injection activity:	No
On-site burner exemption:	No
Furnace exemption:	No
Used oil fuel burner:	No
Used oil processor:	No
User oil refiner:	No
Used oil fuel marketer to burner:	No
Used oil Specification marketer:	No
Used oil transfer facility:	No
Used oil transporter:	No

Violation Status: No violations found

U104 **PRIVATE RESIDENCE** **CA LUST** **S110655440**
North **PRIVATE RESIDENCE** **N/A**
1/8-1/4 **SAN JOSE, CA 95113**
0.219 mi.
1156 ft. **Site 4 of 4 in cluster U**

Relative:
Lower

Actual:
89 ft.

LUST:

Region:	STATE
Global Id:	T0608516469
Latitude:	37.33559
Longitude:	-121.888632
Case Type:	LUST Cleanup Site
Status:	Completed - Case Closed

PRIVATE RESIDENCE (Continued) **S110655440**

Status Date:	06/29/2005
Lead Agency:	SANTA CLARA COUNTY LOP
Case Worker:	UST
Local Agency:	SANTA CLARA COUNTY LOP
RB Case Number:	Not reported
LOC Case Number:	Not reported
File Location:	Not reported
Potential Media Affect:	Soil
Potential Contaminants of Concern:	Waste Oil / Motor / Hydraulic / Lubricating
Site History:	Not reported

Click here to access the California GeoTracker records for this facility:

Contact:

Global Id:	T0608516469
Contact Type:	Regional Board Caseworker
Contact Name:	Regional Water Board
Organization Name:	SAN FRANCISCO BAY RWQCB (REGION 2)
Address:	1515 CLAY ST SUITE 1400
City:	OAKLAND
Email:	Not reported
Phone Number:	Not reported

Global Id:	T0608516469
Contact Type:	Local Agency Caseworker
Contact Name:	UST CASE WORKER
Organization Name:	SANTA CLARA COUNTY LOP
Address:	1555 Berger Drive, Suite 300
City:	SAN JOSE
Email:	Not reported
Phone Number:	4089183400

Status History:

Global Id:	T0608516469
Status:	Completed - Case Closed
Status Date:	06/29/2005

Global Id:	T0608516469
Status:	Open - Case Begin Date
Status Date:	08/20/2002

Global Id:	T0608516469
Status:	Open - Site Assessment
Status Date:	06/28/2005

Regulatory Activities:

Global Id:	T0608516469
Action Type:	RESPONSE
Date:	10/08/2002
Action:	Unauthorized Release Form

Global Id:	T0608516469
Action Type:	ENFORCEMENT
Date:	07/13/2005
Action:	Closure/No Further Action Letter

Global Id:	T0608516469

PRIVATE RESIDENCE (Continued) **S110655440**

Action Type:	Other
Date:	08/20/2002
Action:	Leak Discovery
Global Id:	T0608516469
Action Type:	Other
Date:	10/08/2002
Action:	Leak Reported
Global Id:	T0608516469
Action Type:	REMEDIATION
Date:	08/20/2002
Action:	Not reported

V105 **MARKET POST TOWER** **CA AST** **A100226320**
NW **55 S MARKET ST** **N/A**
1/8-1/4 **SAN JOSE, CA**
0.221 mi.
1166 ft. **Site 1 of 4 in cluster V**

Relative:
Lower

Actual:
93 ft.

AST:

Certified Unified Program Agencies:	Santa Clara County
Owner:	MARKET POST TOWER
Total Gallons:	8,000
CERSID:	Not reported
Facility ID:	Not reported
Business Name:	Not reported
Phone:	Not reported
Fax:	Not reported
Mailing Address:	Not reported
Mailing Address City:	Not reported
Mailing Address State:	Not reported
Mailing Address Zip Code:	Not reported
Operator Name:	Not reported
Operator Phone:	Not reported
Owner Phone:	Not reported
Owner Mail Address:	Not reported
Owner State:	Not reported
Owner Zip Code:	Not reported
Owner Country:	Not reported
Property Owner Name:	Not reported
Property Owner Phone:	Not reported
Property Owner Mailing Address:	Not reported
Property Owner City:	Not reported
Property Owner Stat :	Not reported
Property Owner Zip Code:	Not reported
Property Owner Country:	Not reported
EPAID:	Not reported
Certified Unified Program Agencies:	Santa Clara County
Owner:	MCI
Total Gallons:	4,100
CERSID:	Not reported
Facility ID:	Not reported
Business Name:	Not reported
Phone:	Not reported
Fax:	Not reported

MARKET POST TOWER (Continued) **A100226320**

Mailing Address:	Not reported
Mailing Address City:	Not reported
Mailing Address State:	Not reported
Mailing Address Zip Code:	Not reported
Operator Name:	Not reported
Operator Phone:	Not reported
Owner Phone:	Not reported
Owner Mail Address:	Not reported
Owner State:	Not reported
Owner Zip Code:	Not reported
Owner Country:	Not reported
Property Owner Name:	Not reported
Property Owner Phone:	Not reported
Property Owner Mailing Address:	Not reported
Property Owner City:	Not reported
Property Owner Stat :	Not reported
Property Owner Zip Code:	Not reported
Property Owner Country:	Not reported
EPAID:	Not reported

V106 **LEVEL 3 COMM-SNJSCAJN** **CA AST** **S112347067**
NW **55 S MARKET ST** **CA CUPA Listings** **N/A**
1/8-1/4 **SAN JOSE, CA 95113** **CA SAN JOSE HAZMAT**
0.221 mi.
1166 ft. **Site 2 of 4 in cluster V**

Relative:
Lower

Actual:
93 ft.

AST:

Certified Unified Program Agencies:	Not reported
Owner:	MCI dba Verizon Business
Total Gallons:	Not reported
CERSID:	10096522
Facility ID:	FA0264814
Business Name:	MCI, dba Verizon Business
Phone:	925-241-1162
Fax:	909-629-3471
Mailing Address:	280 S. Locust St.
Mailing Address City:	Pomona
Mailing Address State:	CA
Mailing Address Zip Code:	91766
Operator Name:	Verizon Business
Operator Phone:	909-620-5962
Owner Phone:	909-620-5962
Owner Mail Address:	280 S. Locust St
Owner State:	CA
Owner Zip Code:	91766
Owner Country:	United States
Property Owner Name:	CRG West
Property Owner Phone:	408-292-9909
Property Owner Mailing Address:	Not reported
Property Owner City:	Not reported
Property Owner Stat :	Not reported
Property Owner Zip Code:	Not reported
Property Owner Country:	United States
EPAID:	Not reported

CUPA SANTA CLARA:

Region:	SANTA CLARA

LEVEL 3 COMM-SNJSCAJN (Continued) **S112347067**

PE#: 2011
Program Description: APSA FACILITY-SPCC TEMPLATE (<10,000 GAL CAP)
Latitude: 37.334392
Longitude: -121.891396

Region: SANTA CLARA
PE#: BP02
Program Description: HMBP FACILITY, 4-6 CHEMICALS
Latitude: 37.334392
Longitude: -121.891396

Region: SANTA CLARA
PE#: BP01
Program Description: HMBP FACILITY, 1-3 CHEMICALS
Latitude: Not reported
Longitude: Not reported

Region: SANTA CLARA
PE#: BP02
Program Description: HMBP FACILITY, 4-6 CHEMICALS
Latitude: 37.334220
Longitude: -121.891610

Region: SANTA CLARA
PE#: 2011
Program Description: APSA FACILITY-SPCC TEMPLATE (<10,000 GAL CAP)
Latitude: 37.334220
Longitude: -121.891610

SAN JOSE HAZMAT:
Region: SAN JOSE
File Num: 602150
Class: Auto Wrecking/Misc Simple Facility

V107 **CORESITE** **CA SAN JOSE HAZMAT** **S105990228**
NW **55 S MARKET ST SUITE HIRISE** **N/A**
1/8-1/4 **SAN JOSE, CA 95113**
0.221 mi.
1166 ft. **Site 3 of 4 in cluster V**

Relative:
Lower

Actual:
93 ft.

SAN JOSE HAZMAT:
Region: SAN JOSE
File Num: 403892
Class: Misc. Complex firms and labs

Region: SAN JOSE
File Num: 408513
Class: Misc. Complex firms and labs

V108 **CORESITE 55 S. MARKET STREET L.L.C.** **CA AST** **A100419009**
NW **55 S MARKET ST** **N/A**
1/8-1/4 **SAN JOSE, CA 95113**
0.221 mi.
1166 ft. **Site 4 of 4 in cluster V**

Relative:
Lower

Actual:
93 ft.

AST:

Certified Unified Program Agencies:	Not reported
Owner:	CoreSite
Total Gallons:	Not reported
CERSID:	10093870
Facility ID:	43-000-700601
Business Name:	CoreSite LLC
Phone:	408-918-4313
Fax:	877-817-4749
Mailing Address:	55 S. Market Street
Mailing Address City:	San Jose
Mailing Address State:	CA
Mailing Address Zip Code:	95113
Operator Name:	CoreSite 55 S. Market Street L.L.C.
Operator Phone:	408-918-4313
Owner Phone:	303-405-1036
Owner Mail Address:	1050 17th Street, Suite 800
Owner State:	CO
Owner Zip Code:	80265
Owner Country:	United States
Property Owner Name:	Not reported
Property Owner Phone:	Not reported
Property Owner Mailing Address:	Not reported
Property Owner City:	Not reported
Property Owner Stat :	Not reported
Property Owner Zip Code:	Not reported
Property Owner Country:	Not reported
EPAID:	Not reported

W109 **170 PARK CENTER PLAZA** **CA SAN JOSE HAZMAT** **S109035133**
WSW **170 PARK CENTER PLAZA** **N/A**
1/8-1/4 **SAN JOSE, CA 95113**
0.223 mi.
1178 ft. **Site 1 of 4 in cluster W**

Relative:
Lower

Actual:
90 ft.

SAN JOSE HAZMAT:

Region:	SAN JOSE
File Num:	411656
Class:	Misc. Complex firms and labs

X110 **CONVENTION CENTER SOUTH HALL** **CA CUPA Listings** **S108219555**
SSE **435 S MARKET ST** **CA SAN JOSE HAZMAT** **N/A**
1/8-1/4 **SAN JOSE, CA 95110**
0.229 mi.
1209 ft. **Site 1 of 3 in cluster X**

Relative:
Higher

Actual:
98 ft.

CUPA SANTA CLARA:

Region:	SANTA CLARA
PE#:	BP01
Program Description:	HMBP FACILITY, 1-3 CHEMICALS
Latitude:	37.328818
Longitude:	-121.886769

CONVENTION CENTER SOUTH HALL (Continued) **S108219555**

SAN JOSE HAZMAT:
Region: SAN JOSE
File Num: 600704
Class: Misc. Complex firms and labs

S111
NNE
1/8-1/4
0.231 mi.
1220 ft.

SAN JOSE GAS WORKS **EDR MGP** **1008407765**
E. SAN FERNANDO AND S. 4TH **N/A**
SAN JOSE, CA 95112

Site 3 of 4 in cluster S

Relative:
Lower

Actual:
87 ft.

Manufactured Gas Plants:
Alternate Name:SAN JOSE LIGHT AND POWER CO. No additional information available

---

T112
SW
1/8-1/4
0.233 mi.
1232 ft.

HYATT PLACE SAN JOSE **CA CUPA Listings** **S105990163**
282 S ALMADEN BL SUITE HIRISE **CA SAN JOSE HAZMAT** **N/A**
SAN JOSE, CA 95113

Site 3 of 6 in cluster T

Relative:
Lower

Actual:
91 ft.

CUPA SANTA CLARA:
Region: SANTA CLARA
PE#: BP01
Program Description: HMBP FACILITY, 1-3 CHEMICALS
Latitude: 37.329970
Longitude: -121.891110

SAN JOSE HAZMAT:
Region: SAN JOSE
File Num: 402148
Class: Auto Wrecking/Misc Simple Facility

T113
SW
1/8-1/4
0.234 mi.
1237 ft.

HILTON SAN JOSE **CA CUPA Listings** **S108208878**
300 ALMADEN BL **N/A**
SAN JOSE, CA 95110

Site 4 of 6 in cluster T

Relative:
Lower

Actual:
91 ft.

CUPA SANTA CLARA:
Region: SANTA CLARA
PE#: 2399
Program Description: UNDERGROUND STORAGE TANK PROGRAM RECORD
Latitude: 37.329400
Longitude: -121.890610

Region: SANTA CLARA
PE#: BP02
Program Description: HMBP FACILITY, 4-6 CHEMICALS
Latitude: 37.329400
Longitude: -121.890610

T114 SW 1/8-1/4 0.234 mi. 1237 ft. | **SAN JOSE HILTON & TOWERS**
300 ALMADEN BL SUITE HIRISE
SAN JOSE, CA 95110 | **CA SAN JOSE HAZMAT** | **S102415142**
N/A

Site 5 of 6 in cluster T

Relative: Lower

Actual: 91 ft.

SAN JOSE HAZMAT:

Region:	SAN JOSE
File Num:	405314
Class:	Misc. Complex firms and labs

S115 NNE 1/8-1/4 0.235 mi. 1243 ft. | **FOREST CITY DEVELOPMENT**
101 SAN FERNANDO AVE.
SAN JOSE, CA 95113 | **CA LUST**
CA HIST LUST | **S103964733**
N/A

Site 4 of 4 in cluster S

Relative: Lower

Actual: 88 ft.

LUST:

Region:	STATE
Global Id:	T0608502387
Latitude:	37.335309
Longitude:	-121.887034
Case Type:	LUST Cleanup Site
Status:	Completed - Case Closed
Status Date:	12/10/2014
Lead Agency:	SANTA CLARA COUNTY LOP
Case Worker:	AC
Local Agency:	SANTA CLARA COUNTY LOP
RB Case Number:	14-496
LOC Case Number:	07S1E08L06f
File Location:	All Files are on GeoTracker or in the Local Agency Database
Potential Media Affect:	Under Investigation
Potential Contaminants of Concern:	Gasoline
Site History:	1997 - Groundwater Monitoring and Soil Sampling for Proposed Construction 1998 Groundwater Monitoring and Soil Sampling for Proposed Construction. Abandoned tank discovered. UST Closure Permit Application filed. UST removed and destroyed. 1998-1999 Soil over-excavated beneath UST and across entire site for construction purposes 2009 Summary of available information submitted to DEH in response to additional soil and groundwater information request

Click here to access the California GeoTracker records for this facility:

Contact:

Global Id:	T0608502387
Contact Type:	Regional Board Caseworker
Contact Name:	Regional Water Board
Organization Name:	SAN FRANCISCO BAY RWQCB (REGION 2)
Address:	1515 CLAY ST SUITE 1400
City:	OAKLAND
Email:	Not reported
Phone Number:	Not reported

Global Id:	T0608502387
Contact Type:	Local Agency Caseworker
Contact Name:	AARON COSTA
Organization Name:	SANTA CLARA COUNTY LOP
Address:	1555 Berger Drive, Suite 300
City:	SAN JOSE
Email:	aaron.costa@deh.sccgov.org

FOREST CITY DEVELOPMENT (Continued) **S103964733**

Phone Number: 4089181954

Status History:

Global Id: T0608502387
Status: Completed - Case Closed
Status Date: 12/10/2014

Global Id: T0608502387
Status: Open - Case Begin Date
Status Date: 09/28/1998

Global Id: T0608502387
Status: Open - Eligible for Closure
Status Date: 07/01/2013

Global Id: T0608502387
Status: Open - Site Assessment
Status Date: 09/29/1998

Regulatory Activities:

Global Id: T0608502387
Action Type: RESPONSE
Date: 01/15/2009
Action: Other Report / Document - Regulator Responded

Global Id: T0608502387
Action Type: ENFORCEMENT
Date: 09/30/2014
Action: Notification - Public Notice of Case Closure

Global Id: T0608502387
Action Type: ENFORCEMENT
Date: 11/09/2007
Action: Staff Letter - #700911

Global Id: T0608502387
Action Type: ENFORCEMENT
Date: 12/10/2014
Action: Closure/No Further Action Letter

Global Id: T0608502387
Action Type: Other
Date: 01/29/1999
Action: Leak Discovery

Global Id: T0608502387
Action Type: Other
Date: 09/28/1998
Action: Leak Reported

Global Id: T0608502387
Action Type: ENFORCEMENT
Date: 07/13/2012
Action: Staff Letter

Global Id: T0608502387

FOREST CITY DEVELOPMENT (Continued) **S103964733**

Action Type:	Other
Date:	01/29/1999
Action:	Leak Stopped

LUST REG 2:

Region:	2
Facility Id:	Not reported
Facility Status:	Preliminary site assessment underway
Case Number:	07S1E08L06f
How Discovered:	Not reported
Leak Cause:	Not reported
Leak Source:	Not reported
Date Leak Confirmed:	Not reported
Oversight Program:	LUST
Prelim. Site Assesment Wokplan Submitted:	Not reported
Preliminary Site Assesment Began:	9/29/1998
Pollution Characterization Began:	Not reported
Pollution Remediation Plan Submitted:	Not reported
Date Remediation Action Underway:	Not reported
Date Post Remedial Action Monitoring Began:	Not reported

LUST SANTA CLARA:

Region:	SANTA CLARA
SCVWD ID:	07S1E08L06F
Date Closed:	Not reported
EDR Link ID:	07S1E08L06F

HIST LUST SANTA CLARA:

Region:	SANTA CLARA
Region Code:	2
SCVWD ID:	07S1E08L06
Oversite Agency:	SCCDEH
Date Listed:	1999-05-04 00:00:00
Closed Date:	Not reported

Y116 **AT&T CALIFORNIA - N1011** **CA LUST** **S111217095**
WNW **95 S ALMADEN AV** **CA CUPA Listings** **N/A**
1/8-1/4 **SAN JOSE, CA 95113** **CA SAN JOSE HAZMAT**
0.240 mi.
1268 ft. **Site 1 of 7 in cluster Y**

Relative:
Lower

Actual:
90 ft.

LUST:

Region:	STATE
Global Id:	T0608501640
Latitude:	37.3331599485057
Longitude:	-121.893653869629
Case Type:	LUST Cleanup Site
Status:	Open - Remediation
Status Date:	06/24/2014
Lead Agency:	SANTA CLARA COUNTY LOP
Case Worker:	AC
Local Agency:	SANTA CLARA COUNTY LOP
RB Case Number:	14-281
LOC Case Number:	07S1E08N03f
File Location:	All Files are on GeoTracker or in the Local Agency Database

AT&T CALIFORNIA - N1011 (Continued) **S111217095**

Potential Media Affect: Other Groundwater (uses other than drinking water)
Potential Contaminants of Concern: Diesel
Site History: The site is currently an AT&T property occupying an entire city block. The surrounding area is primarily commercial properties. Currently a nine story office building which originally dates back to approximately 1950 when AT&T purchased land from the Greyhound bus lines company. In 1992, five 10,000 gallon underground storage tanks (USTs) containing diesel fuel and all associated piping were removed from the southwest corner of the site. Soil samples collected during the UST removal contained elevated concentrations of petroleum hydrocarbons. Three new 20,000 gallon USTs were subsequently installed approximately 90 feet to the north of the original UST pit. In 1995 six monitoring wells were installed on-site to monitor groundwater contamination. In 1996 free product was observed in monitoring wells MW-1 and MW-6 and both passive and active free product removal activities were initiated. Groundwater monitoring and free product recovery continued through 2001 when a corrective action plan (CAP) was approved. The CAP approved injection of oxygen-releasing compound (ORC) into the subsurface to promote biodegredation. In 2002 passive free product recovery skimmers were installed in wells MW-1 and MW-6 and currently remain in these wells. In 2008 another CAP was submitted recommending the removal of remaining contamination through excavation. In 2012 the pre-excavation design investigation was performed during which two direct push soil borings and nineteen CPT UVOST borings were drilled to determine the extent of soil contamination in order to help finalize and excavation design. Groundwater monitoring is currently being performed on a semi-annual basis in the first and third quarters.

Click here to access the California GeoTracker records for this facility:

Contact:
Global Id: T0608501640
Contact Type: Regional Board Caseworker
Contact Name: Regional Water Board
Organization Name: SAN FRANCISCO BAY RWQCB (REGION 2)
Address: 1515 CLAY ST SUITE 1400
City: OAKLAND
Email: Not reported
Phone Number: Not reported

Global Id: T0608501640
Contact Type: Local Agency Caseworker
Contact Name: AARON COSTA
Organization Name: SANTA CLARA COUNTY LOP
Address: 1555 Berger Drive, Suite 300
City: SAN JOSE
Email: aaron.costa@deh.sccgov.org
Phone Number: 4089181954

Status History:
Global Id: T0608501640
Status: Open - Case Begin Date
Status Date: 03/13/1992

Global Id: T0608501640

AT&T CALIFORNIA - N1011 (Continued) **S111217095**

Status: Open - Remediation
Status Date: 06/24/2014

Global Id: T0608501640
Status: Open - Site Assessment
Status Date: 03/13/1992

Global Id: T0608501640
Status: Open - Site Assessment
Status Date: 06/01/1995

Regulatory Activities:
Global Id: T0608501640
Action Type: RESPONSE
Date: 04/30/2010
Action: Monitoring Report - Semi-Annually

Global Id: T0608501640
Action Type: ENFORCEMENT
Date: 12/19/2011
Action: Staff Letter

Global Id: T0608501640
Action Type: RESPONSE
Date: 08/20/2011
Action: Soil and Water Investigation Report

Global Id: T0608501640
Action Type: RESPONSE
Date: 07/19/2013
Action: Site Assessment Report

Global Id: T0608501640
Action Type: RESPONSE
Date: 02/15/2000
Action: Soil and Water Investigation Report

Global Id: T0608501640
Action Type: ENFORCEMENT
Date: 04/23/2014
Action: Staff Letter

Global Id: T0608501640
Action Type: ENFORCEMENT
Date: 10/16/2014
Action: Staff Letter

Global Id: T0608501640
Action Type: ENFORCEMENT
Date: 06/25/2014
Action: Staff Letter

Global Id: T0608501640
Action Type: RESPONSE
Date: 08/06/1999
Action: Soil and Water Investigation Workplan

AT&T CALIFORNIA - N1011 (Continued) **S111217095**

Global Id: T0608501640
Action Type: RESPONSE
Date: 10/31/2010
Action: Monitoring Report - Semi-Annually

Global Id: T0608501640
Action Type: RESPONSE
Date: 03/01/2011
Action: Soil and Water Investigation Workplan

Global Id: T0608501640
Action Type: ENFORCEMENT
Date: 01/25/1993
Action: Notice of Responsibility - #39888

Global Id: T0608501640
Action Type: ENFORCEMENT
Date: 06/22/1999
Action: Staff Letter - #26731

Global Id: T0608501640
Action Type: ENFORCEMENT
Date: 10/01/1999
Action: Staff Letter - #26735

Global Id: T0608501640
Action Type: ENFORCEMENT
Date: 12/09/1999
Action: Staff Letter - #26737

Global Id: T0608501640
Action Type: ENFORCEMENT
Date: 01/11/2001
Action: Staff Letter - #26739

Global Id: T0608501640
Action Type: ENFORCEMENT
Date: 05/22/2001
Action: Staff Letter - #26744

Global Id: T0608501640
Action Type: REMEDIATION
Date: 10/01/1992
Action: Excavation

Global Id: T0608501640
Action Type: ENFORCEMENT
Date: 12/12/2012
Action: Staff Letter

Global Id: T0608501640
Action Type: RESPONSE
Date: 06/29/2012
Action: CAP/RAP - Other Report

Global Id: T0608501640
Action Type: RESPONSE

AT&T CALIFORNIA - N1011 (Continued) **S111217095**

Date: 12/21/2012
Action: Soil and Water Investigation Workplan - Regulator Responded

Global Id: T0608501640
Action Type: RESPONSE
Date: 02/15/2013
Action: Soil and Water Investigation Workplan - Addendum - Regulator Responded

Global Id: T0608501640
Action Type: RESPONSE
Date: 02/15/2013
Action: Other Report / Document - Regulator Responded

Global Id: T0608501640
Action Type: RESPONSE
Date: 02/05/2001
Action: Interim Remedial Action Plan

Global Id: T0608501640
Action Type: ENFORCEMENT
Date: 05/15/2015
Action: Staff Letter

Global Id: T0608501640
Action Type: RESPONSE
Date: 04/30/2015
Action: Remedial Progress Report

Global Id: T0608501640
Action Type: RESPONSE
Date: 07/30/2015
Action: Remedial Progress Report

Global Id: T0608501640
Action Type: RESPONSE
Date: 10/30/2015
Action: Remedial Progress Report

Global Id: T0608501640
Action Type: ENFORCEMENT
Date: 08/06/2009
Action: Staff Letter

Global Id: T0608501640
Action Type: ENFORCEMENT
Date: 01/11/2011
Action: Staff Letter

Global Id: T0608501640
Action Type: ENFORCEMENT
Date: 09/18/2014
Action: Staff Letter

Global Id: T0608501640
Action Type: ENFORCEMENT
Date: 06/03/2015
Action: Staff Letter

AT&T CALIFORNIA - N1011 (Continued) **S111217095**

Global Id: T0608501640
Action Type: Other
Date: 03/04/1992
Action: Leak Discovery

Global Id: T0608501640
Action Type: RESPONSE
Date: 01/30/2016
Action: Remedial Progress Report

Global Id: T0608501640
Action Type: RESPONSE
Date: 01/30/2015
Action: Well Installation Report

Global Id: T0608501640
Action Type: Other
Date: 03/13/1992
Action: Leak Reported

Global Id: T0608501640
Action Type: ENFORCEMENT
Date: 08/22/2008
Action: Staff Letter

Global Id: T0608501640
Action Type: ENFORCEMENT
Date: 07/30/2012
Action: Staff Letter

Global Id: T0608501640
Action Type: ENFORCEMENT
Date: 05/16/2011
Action: Staff Letter

Global Id: T0608501640
Action Type: RESPONSE
Date: 09/12/2014
Action: Pilot Study / Treatability Workplan - Regulator Responded

Global Id: T0608501640
Action Type: RESPONSE
Date: 06/20/2014
Action: Other Report / Document - Regulator Responded

Global Id: T0608501640
Action Type: ENFORCEMENT
Date: 05/23/2012
Action: Staff Letter

Global Id: T0608501640
Action Type: ENFORCEMENT
Date: 01/03/2013
Action: Staff Letter

Global Id: T0608501640
Action Type: RESPONSE

AT&T CALIFORNIA - N1011 (Continued) **S111217095**

Date: 08/28/2015
Action: Interim Remedial Action Report

Global Id: T0608501640
Action Type: RESPONSE
Date: 11/25/2008
Action: CAP/RAP - Feasibility Study Report

Global Id: T0608501640
Action Type: REMEDIATION
Date: 07/01/2001
Action: In Situ Biological Treatment

Global Id: T0608501640
Action Type: ENFORCEMENT
Date: 10/18/2012
Action: Staff Letter

Global Id: T0608501640
Action Type: ENFORCEMENT
Date: 03/11/2013
Action: Staff Letter

Global Id: T0608501640
Action Type: RESPONSE
Date: 11/30/2012
Action: Correspondence

Global Id: T0608501640
Action Type: Other
Date: 10/01/1992
Action: Leak Stopped

Global Id: T0608501640
Action Type: RESPONSE
Date: 10/31/2009
Action: Monitoring Report - Semi-Annually

Global Id: T0608501640
Action Type: RESPONSE
Date: 08/05/2001
Action: Soil and Water Investigation Report

Global Id: T0608501640
Action Type: RESPONSE
Date: 12/15/1999
Action: Monitoring Report - Quarterly

CUPA SANTA CLARA:
Region: SANTA CLARA
PE#: BP02
Program Description: HMBP FACILITY, 4-6 CHEMICALS
Latitude: 37.332847
Longitude: -121.892777

Region: SANTA CLARA

AT&T CALIFORNIA - N1011 (Continued) **S111217095**

PE#: 2205
Program Description: GENERATES 100 KG YR TO <5 TONS/YR
Latitude: 37.332847
Longitude: -121.892777

Region: SANTA CLARA
PE#: 2399
Program Description: UNDERGROUND STORAGE TANK PROGRAM RECORD
Latitude: 37.332847
Longitude: -121.892777

SAN JOSE HAZMAT:
Region: SAN JOSE
File Num: 600180
Class: Auto Wrecking/Misc Simple Facility

Y117 WNW 1/8-1/4 0.240 mi. 1268 ft. | **AT&T SAN JOSE 02**
95 ALMADEN AVE
SAN JOSE, CA 95113

Site 2 of 7 in cluster Y

Relative: Lower

Actual: 90 ft.

RCRA-SQG **1000393765**
CA LUST **CAD982512329**
CA CHMIRS
FINDS
CA ENF
CA HAZNET
CA HIST CORTESE
ECHO

RCRA-SQG:
Date form received by agency: 05/23/1988
Facility name: AT&T SAN JOSE 02
Facility address: 95 ALMADEN AVE
SAN JOSE, CA 95113
EPA ID: CAD982512329
Mailing address: PO BOX 121 D549
PLEASANTON, CA 94566
Contact: ENVIRONMENTAL MANAGER
Contact address: 95 ALMADEN AVE
SAN JOSE, CA 95113
Contact country: US
Contact telephone: (408) 295-1810
Contact email: Not reported
EPA Region: 09
Classification: Small Small Quantity Generator
Description: Handler: generates more than 100 and less than 1000 kg of hazardous waste during any calendar month and accumulates less than 6000 kg of hazardous waste at any time; or generates 100 kg or less of hazardous waste during any calendar month, and accumulates more than 1000 kg of hazardous waste at any time

Owner/Operator Summary:
Owner/operator name: AT&T
Owner/operator address: NOT REQUIRED
NOT REQUIRED, ME 99999
Owner/operator country: Not reported
Owner/operator telephone: (415) 555-1212
Legal status: Private
Owner/Operator Type: Owner
Owner/Op start date: Not reported
Owner/Op end date: Not reported

AT&T SAN JOSE 02 (Continued) **1000393765**

Owner/operator name: NOT REQUIRED
Owner/operator address: NOT REQUIRED
NOT REQUIRED, ME 99999
Owner/operator country: Not reported
Owner/operator telephone: (415) 555-1212
Legal status: Private
Owner/Operator Type: Operator
Owner/Op start date: Not reported
Owner/Op end date: Not reported

Handler Activities Summary:
U.S. importer of hazardous waste: No
Mixed waste (haz. and radioactive): No
Recycler of hazardous waste: No
Transporter of hazardous waste: No
Treater, storer or disposer of HW: No
Underground injection activity: No
On-site burner exemption: No
Furnace exemption: No
Used oil fuel burner: No
Used oil processor: No
User oil refiner: No
Used oil fuel marketer to burner: No
Used oil Specification marketer: No
Used oil transfer facility: No
Used oil transporter: No

Violation Status: No violations found

LUST SANTA CLARA:
Region: SANTA CLARA
SCVWD ID: 07S1E08N03F
Date Closed: Not reported
EDR Link ID: 07S1E08N03F

CHMIRS:
OES Incident Number: 1-2888
OES notification: 05/10/2011
OES Date: Not reported
OES Time: Not reported
Date Completed: Not reported
Property Use: Not reported
Agency Id Number: Not reported
Agency Incident Number: Not reported
Time Notified: Not reported
Time Completed: Not reported
Surrounding Area: Not reported
Estimated Temperature: Not reported
Property Management: Not reported
More Than Two Substances Involved?: Not reported
Resp Agncy Personel # Of Decontaminated: Not reported
Responding Agency Personel # Of Injuries: Not reported
Responding Agency Personel # Of Fatalities: Not reported
Others Number Of Decontaminated: Not reported
Others Number Of Injuries: Not reported
Others Number Of Fatalities: Not reported
Vehicle Make/year: Not reported

AT&T SAN JOSE 02 (Continued) **1000393765**

Vehicle License Number:	Not reported
Vehicle State:	Not reported
Vehicle Id Number:	Not reported
CA DOT PUC/ICC Number:	Not reported
Company Name:	Not reported
Reporting Officer Name/ID:	Not reported
Report Date:	Not reported
Facility Telephone:	Not reported
Waterway Involved:	No
Waterway:	Not reported
Spill Site:	Utilities/Substation
Cleanup By:	Contractor
Containment:	Not reported
What Happened:	Not reported
Type:	Not reported
Measure:	Gal(s)
Other:	Not reported
Date/Time:	1630
Year:	2011
Agency:	AT&T
Incident Date:	5/10/2011
Admin Agency:	Santa Clara County Health Department
Amount:	Not reported
Contained:	Yes
Site Type:	Not reported
E Date:	Not reported
Substance:	Diesel
Quantity Released:	1.5
Unknown:	Not reported
Substance #2:	Not reported
Substance #3:	Not reported
Evacuations:	Not reported
Number of Injuries:	Not reported
Number of Fatalities:	Not reported
#1 Pipeline:	Not reported
#2 Pipeline:	Not reported
#3 Pipeline:	Not reported
#1 Vessel >= 300 Tons:	Not reported
#2 Vessel >= 300 Tons:	Not reported
#3 Vessel >= 300 Tons:	Not reported
Evacs:	Not reported
Injuries:	Not reported
Fatals:	Not reported
Comments:	Not reported
Description:	Caller states substance released from a fitting in the transition box due to fuel expansion. Caller states the release was contained to the box. Caller states a contractor will conduct clean-up and a repair vendor is enroute.
OES Incident Number:	10-5943
OES notification:	10/02/2010
OES Date:	Not reported
OES Time:	Not reported
Date Completed:	**Not reported**
Property Use:	Not reported
Agency Id Number:	Not reported

AT&T SAN JOSE 02 (Continued) **1000393765**

Agency Incident Number:	Not reported
Time Notified:	Not reported
Time Completed:	Not reported
Surrounding Area:	Not reported
Estimated Temperature:	Not reported
Property Management:	Not reported
More Than Two Substances Involved?:	Not reported
Resp Agncy Personel # Of Decontaminated:	Not reported
Responding Agency Personel # Of Injuries:	Not reported
Responding Agency Personel # Of Fatalities:	Not reported
Others Number Of Decontaminated:	Not reported
Others Number Of Injuries:	Not reported
Others Number Of Fatalities:	Not reported
Vehicle Make/year:	Not reported
Vehicle License Number:	Not reported
Vehicle State:	Not reported
Vehicle Id Number:	Not reported
CA DOT PUC/ICC Number:	Not reported
Company Name:	Not reported
Reporting Officer Name/ID:	Not reported
Report Date:	Not reported
Facility Telephone:	Not reported
Waterway Involved:	Yes
Waterway:	Guadalupe River
Spill Site:	Merchant/Business
Cleanup By:	Contractor
Containment:	Not reported
What Happened:	Not reported
Type:	Not reported
Measure:	Gal(s)
Other:	Not reported
Date/Time:	1640
Year:	2010
Agency:	San Jose City Fire Department HazMat Unit
Incident Date:	10/2/2010
Admin Agency:	Santa Clara County Health Department
Amount:	Not reported
Contained:	Yes
Site Type:	Guadalupe River
E Date:	Not reported
Substance:	Diesel
Quantity Released:	1000
Unknown:	Not reported
Substance #2:	Not reported
Substance #3:	Not reported
Evacuations:	Not reported
Number of Injuries:	Not reported
Number of Fatalities:	Not reported
#1 Pipeline:	Not reported
#2 Pipeline:	Not reported
#3 Pipeline:	Not reported
#1 Vessel >= 300 Tons:	Not reported
#2 Vessel >= 300 Tons:	Not reported
#3 Vessel >= 300 Tons:	Not reported
Evacs:	Not reported
Injuries:	Not reported
Fatals:	Not reported

AT&T SAN JOSE 02 (Continued) **1000393765**

Comments: Not reported
Description: While refueling a roof top mounted generator the refuling pump failed to automaticaly shut off causing the spill. The product spilled onto the roof top went into the roof top drains down the drains into a storm drain and into the Guadalupe River.

FINDS:

Registry ID: 110002837930

Environmental Interest/Information System
RCRAInfo is a national information system that supports the Resource Conservation and Recovery Act (RCRA) program through the tracking of events and activities related to facilities that generate, transport, and treat, store, or dispose of hazardous waste. RCRAInfo allows RCRA program staff to track the notification, permit, compliance, and corrective action activities required under RCRA.

Registry ID: 110009556088

Environmental Interest/Information System
AIR EMISSIONS CLASSIFICATION UNKNOWN

California Hazardous Waste Tracking System - Datamart (HWTS-DATAMART) provides California with information on hazardous waste shipments for generators, transporters, and treatment, storage, and disposal facilities.

RCRAInfo is a national information system that supports the Resource Conservation and Recovery Act (RCRA) program through the tracking of events and activities related to facilities that generate, transport, and treat, store, or dispose of hazardous waste. RCRAInfo allows RCRA program staff to track the notification, permit, compliance, and corrective action activities required under RCRA.

ENF:

Region:	2
Facility Id:	759162
Agency Name:	Not reported
Place Type:	Facility
Place Subtype:	Not reported
Facility Type:	Not reported
Agency Type:	Not reported
# Of Agencies:	Not reported
Place Latitude:	Not reported
Place Longitude:	Not reported
SIC Code 1:	Not reported
SIC Desc 1:	Not reported
SIC Code 2:	Not reported
SIC Desc 2:	Not reported
SIC Code 3:	Not reported
SIC Desc 3:	Not reported
NAICS Code 1:	Not reported

AT&T SAN JOSE 02 (Continued) **1000393765**

NAICS Desc 1:	Not reported
NAICS Code 2:	Not reported
NAICS Desc 2:	Not reported
NAICS Code 3:	Not reported
NAICS Desc 3:	Not reported
# Of Places:	1
Source Of Facility:	Enf Action
Design Flow:	Not reported
Threat To Water Quality:	Not reported
Complexity:	Not reported
Pretreatment:	Not reported
Facility Waste Type:	Not reported
Facility Waste Type 2:	Not reported
Facility Waste Type 3:	Not reported
Facility Waste Type 4:	Not reported
Program:	Not reported
Program Category1:	Not reported
Program Category2:	UNREGS
# Of Programs:	Not reported
WDID:	Not reported
Reg Measure Id:	Not reported
Reg Measure Type:	Not reported
Region:	Not reported
Order #:	Not reported
Npdes# CA#:	Not reported
Major-Minor:	Not reported
Npdes Type:	Not reported
Reclamation:	Not reported
Dredge Fill Fee:	Not reported
301H:	Not reported
Application Fee Amt Received:	Not reported
Status:	Not reported
Status Date:	Not reported
Effective Date:	Not reported
Expiration/Review Date:	Not reported
Termination Date:	Not reported
WDR Review - Amend:	Not reported
WDR Review - Revise/Renew:	Not reported
WDR Review - Rescind:	Not reported
WDR Review - No Action Required:	Not reported
WDR Review - Pending:	Not reported
WDR Review - Planned:	Not reported
Status Enrollee:	Not reported
Individual/General:	Not reported
Fee Code:	Not reported
Direction/Voice:	Not reported
Enforcement Id(EID):	377976
Region:	2
Order / Resolution Number:	R2-2011-0002
Enforcement Action Type:	Admin Civil Liability
Effective Date:	Not reported
Adoption/Issuance Date:	05/10/2011
Achieve Date:	Not reported
Termination Date:	Not reported
ACL Issuance Date:	Not reported
EPL Issuance Date:	Not reported
Status:	Historical

AT&T SAN JOSE 02 (Continued) **1000393765**

Title:	ACL Order R2-2011-0002 penalty for Pacific Bell a.k.a. AT&T diesel spill
Description:	SETTLEMENT AGREEMENT AND STIPULATION FOR ENTRY OF ADMINISTRATIVE CIVIL LIABILITY ORDER; ORDER NO. R2-2011-0002, for spill of diesel in downtown San Jose to the Guadalupe River.
Program:	UNREGS
Latest Milestone Completion Date:	2011-05-20
# Of Programs1:	1
Total Assessment Amount:	$10,000.00
Initial Assessed Amount:	$0.00
Liability $ Amount:	$10,000.00
Project $ Amount:	$0.00
Liability $ Paid:	$10,000.00
Project $ Completed:	$0.00
Total $ Paid/Completed Amount:	$10,000.00

HAZNET:

envid:	1000393765
Year:	2004
GEPAID:	CAD982512329
Contact:	UNDELIVERABLE PER SURVEY
Telephone:	--
Mailing Name:	Not reported
Mailing Address:	95 ALMADEN AVE
Mailing City,St,Zip:	SAN JOSE, CA 951130000
Gen County:	Not reported
TSD EPA ID:	CAD028409019
TSD County:	Not reported
Waste Category:	Other inorganic solid waste
Disposal Method:	Transfer Station
Tons:	0.1
Cat Decode:	Other inorganic solid waste
Method Decode:	Transfer Station
Facility County:	Santa Clara

envid:	1000393765
Year:	2000
GEPAID:	CAD982512329
Contact:	UNDELIVERABLE PER SURVEY
Telephone:	--
Mailing Name:	Not reported
Mailing Address:	95 ALMADEN AVE
Mailing City,St,Zip:	SAN JOSE, CA 951130000
Gen County:	Not reported
TSD EPA ID:	CAD981382732
TSD County:	Not reported
Waste Category:	Asbestos containing waste
Disposal Method:	Disposal, Land Fill
Tons:	6.74
Cat Decode:	Asbestos containing waste
Method Decode:	Disposal, Land Fill
Facility County:	Santa Clara

envid:	1000393765
Year:	2000
GEPAID:	CAD982512329

AT&T SAN JOSE 02 (Continued) **1000393765**

Contact:	UNDELIVERABLE PER SURVEY
Telephone:	--
Mailing Name:	Not reported
Mailing Address:	95 ALMADEN AVE
Mailing City,St,Zip:	SAN JOSE, CA 951130000
Gen County:	Not reported
TSD EPA ID:	CAD028409019
TSD County:	Not reported
Waste Category:	Other inorganic solid waste
Disposal Method:	Transfer Station
Tons:	1.68
Cat Decode:	Other inorganic solid waste
Method Decode:	Transfer Station
Facility County:	Santa Clara

envid:	1000393765
Year:	1999
GEPAID:	CAD982512329
Contact:	Not reported
Telephone:	0000000000
Mailing Name:	Not reported
Mailing Address:	PO BOX 121 D549
Mailing City,St,Zip:	PLEASANTON, CA 945660000
Gen County:	Not reported
TSD EPA ID:	CAD981382732
TSD County:	Not reported
Waste Category:	Asbestos containing waste
Disposal Method:	Disposal, Land Fill
Tons:	5.0568
Cat Decode:	Asbestos containing waste
Method Decode:	Disposal, Land Fill
Facility County:	Santa Clara

HIST CORTESE:

Region:	CORTESE
Facility County Code:	43
Reg By:	LTNKA
Reg Id:	43-1698

ECHO:

Envid:	1000393765
Registry ID:	110002837930
DFR URL:	http://echo.epa.gov/detailed_facility_report?fid=110002837930

Envid:	1000393765
Registry ID:	110009556088
DFR URL:	http://echo.epa.gov/detailed_facility_report?fid=110009556088

Y118	**PACIFIC BELL**	**RCRA-SQG**	**1000251421**
WNW	**95 ALMADEN AVENUE**	**CA LUST**	**CAT080023021**
1/8-1/4	**SAN JOSE, CA 95113**	**CA HIST LUST**	
0.240 mi.		**CA HIST UST**	
1268 ft.	**Site 3 of 7 in cluster Y**		

Relative:
Lower

Actual:
90 ft.

RCRA-SQG:

Date form received by agency:	09/01/1996
Facility name:	PACIFIC BELL
Facility address:	95 ALMADEN AVENUE SAN JOSE, CA 95113
EPA ID:	CAT080023021
Mailing address:	2 NORTH SECOND ST ROOM 1125 SAN JOSE, CA 95113
Contact:	Not reported
Contact address:	Not reported Not reported
Contact country:	US
Contact telephone:	Not reported
Contact email:	Not reported
EPA Region:	09
Classification:	Small Small Quantity Generator
Description:	Handler: generates more than 100 and less than 1000 kg of hazardous waste during any calendar month and accumulates less than 6000 kg of hazardous waste at any time; or generates 100 kg or less of hazardous waste during any calendar month, and accumulates more than 1000 kg of hazardous waste at any time

Owner/Operator Summary:

Owner/operator name:	THE PACIFIC TELEPHONE AND TELEGRAPH CO
Owner/operator address:	NOT REQUIRED NOT REQUIRED, ME 99999
Owner/operator country:	Not reported
Owner/operator telephone:	(415) 555-1212
Legal status:	Private
Owner/Operator Type:	Owner
Owner/Op start date:	Not reported
Owner/Op end date:	Not reported

Owner/operator name:	NOT REQUIRED
Owner/operator address:	NOT REQUIRED NOT REQUIRED, ME 99999
Owner/operator country:	Not reported
Owner/operator telephone:	(415) 555-1212
Legal status:	Private
Owner/Operator Type:	Operator
Owner/Op start date:	Not reported
Owner/Op end date:	Not reported

Handler Activities Summary:

U.S. importer of hazardous waste:	No
Mixed waste (haz. and radioactive):	No
Recycler of hazardous waste:	No
Transporter of hazardous waste:	No
Treater, storer or disposer of HW:	No
Underground injection activity:	No
On-site burner exemption:	No
Furnace exemption:	No

PACIFIC BELL (Continued) **1000251421**

Used oil fuel burner: No
Used oil processor: No
User oil refiner: No
Used oil fuel marketer to burner: No
Used oil Specification marketer: No
Used oil transfer facility: No
Used oil transporter: No

Historical Generators:
Date form received by agency: 01/19/1981
Site name: PACIFIC BELL
Classification: Large Quantity Generator

Violation Status: No violations found

LUST REG 2:
Region: 2
Facility Id: Not reported
Facility Status: Pollution Characterization
Case Number: 07S1E08N03f
How Discovered: Not reported
Leak Cause: Not reported
Leak Source: Not reported
Date Leak Confirmed: Not reported
Oversight Program: LUST
Prelim. Site Assesment Wokplan Submitted: Not reported
Preliminary Site Assesment Began: 3/13/1992
Pollution Characterization Began: 6/1/1995
Pollution Remediation Plan Submitted: Not reported
Date Remediation Action Underway: Not reported
Date Post Remedial Action Monitoring Began: Not reported

HIST LUST SANTA CLARA:
Region: SANTA CLARA
Region Code: 2
SCVWD ID: 07S1E08N03
Oversite Agency: SCCDEH
Date Listed: 1993-01-15 00:00:00
Closed Date: Not reported

HIST UST:
File Number: 000206B2
URL: http://geotracker.waterboards.ca.gov/ustpdfs/pdf/000206B2.pdf
Region: STATE
Facility ID: 00000036901
Facility Type: Other
Other Type: SIC 4800
Contact Name: E.J. KOEHLER
Telephone: 4155426758
Owner Name: PACIFIC BELL
Owner Address: 370 THIRD STREET
Owner City,St,Zip: SAN FRANCISCO, CA 94107
Total Tanks: 0005

Tank Num: 001
Container Num: D-66-10K-0

PACIFIC BELL (Continued) **1000251421**

Year Installed:	1966
Tank Capacity:	00010000
Tank Used for:	PRODUCT
Type of Fuel:	DIESEL
Container Construction Thickness:	Not reported
Leak Detection:	Groundwater Monitoring Well

Tank Num:	002
Container Num:	D-66-10K-0
Year Installed:	1966
Tank Capacity:	00010000
Tank Used for:	PRODUCT
Type of Fuel:	DIESEL
Container Construction Thickness:	Not reported
Leak Detection:	Groundwater Monitoring Well

Tank Num:	003
Container Num:	D-66-10K-0
Year Installed:	1966
Tank Capacity:	00010000
Tank Used for:	PRODUCT
Type of Fuel:	DIESEL
Container Construction Thickness:	Not reported
Leak Detection:	Groundwater Monitoring Well

Tank Num:	004
Container Num:	D-66-10K-0
Year Installed:	1966
Tank Capacity:	00010000
Tank Used for:	PRODUCT
Type of Fuel:	DIESEL
Container Construction Thickness:	Not reported
Leak Detection:	Groundwater Monitoring Well

Tank Num:	005
Container Num:	D-66-10K-0
Year Installed:	1966
Tank Capacity:	00010000
Tank Used for:	PRODUCT
Type of Fuel:	DIESEL
Container Construction Thickness:	Not reported
Leak Detection:	Groundwater Monitoring Well

Tank Num:	006
Container Num:	1
Year Installed:	1966
Tank Capacity:	00010000
Tank Used for:	PRODUCT
Type of Fuel:	DIESEL
Container Construction Thickness:	Not reported
Leak Detection:	None

Tank Num:	007
Container Num:	2
Year Installed:	1966
Tank Capacity:	00010000
Tank Used for:	PRODUCT

PACIFIC BELL (Continued) **1000251421**

Type of Fuel: DIESEL
Container Construction Thickness: Not reported
Leak Detection: None

Tank Num: 008
Container Num: 3
Year Installed: 1966
Tank Capacity: 00010000
Tank Used for: PRODUCT
Type of Fuel: DIESEL
Container Construction Thickness: Not reported
Leak Detection: None

Tank Num: 009
Container Num: 4
Year Installed: 1966
Tank Capacity: 00010000
Tank Used for: PRODUCT
Type of Fuel: DIESEL
Container Construction Thickness: Not reported
Leak Detection: None

Tank Num: 010
Container Num: 5
Year Installed: 1966
Tank Capacity: 00010000
Tank Used for: PRODUCT
Type of Fuel: DIESEL
Container Construction Thickness: Not reported
Leak Detection: None

Click here for Geo Tracker PDF:

Y119 **KBAY/KEZR RADIO** **CA CUPA Listings** **S108195463**
West **190 PARK CENTER PLAZA SUITE 200** **CA SAN JOSE HAZMAT** **N/A**
1/8-1/4 **SAN JOSE, CA 95112**
0.240 mi.
1268 ft. **Site 4 of 7 in cluster Y**

Relative:
Lower

Actual:
90 ft.

CUPA SANTA CLARA:
Region: SANTA CLARA
PE#: BP01
Program Description: HMBP FACILITY, 1-3 CHEMICALS
Latitude: 37.332260
Longitude: -121.892890

SAN JOSE HAZMAT:
Region: SAN JOSE
File Num: 408083
Class: Auto Wrecking/Misc Simple Facility

Y120 West 1/8-1/4 0.240 mi. 1268 ft. | **MPOWER COMMUNICATIONS**
190 PARK CENTER PLAZA SUITE 100
SAN JOSE, CA 95131 | **CA CUPA Listings**
CA SAN JOSE HAZMAT | **S108419279**
N/A

Site 5 of 7 in cluster Y

Relative: Lower

Actual: 90 ft.

CUPA SANTA CLARA:

Region:	SANTA CLARA
PE#:	BP01
Program Description:	HMBP FACILITY, 1-3 CHEMICALS
Latitude:	37.332390
Longitude:	-121.892640

SAN JOSE HAZMAT:

Region:	SAN JOSE
File Num:	410786
Class:	Misc. Complex firms and labs
Date of Data:	AS OF 02/07/2014
Region:	SAN JOSE
File Num:	411121
Class:	Auto Repair

R121 SSE 1/8-1/4 0.247 mi. 1304 ft. | **CORE DEVELOPMENT**
470 S MARKET ST
SAN JOSE, CA 95113 | **RCRA-SQG**
FINDS
CA HAZNET
ECHO | **1004676571**
CAR000086975

Site 4 of 4 in cluster R

Relative: Higher

Actual: 99 ft.

RCRA-SQG:

Date form received by agency:	11/20/2000
Facility name:	CORE DEVELOPMENT
Facility address:	470 S MARKET ST SAN JOSE, CA 95113
EPA ID:	CAR000086975
Mailing address:	99 N 1ST ST STE 100 SAN JOSE, CA 95113
Contact:	CHRIS NEALE
Contact address:	99 N 1ST ST STE 100 SAN JOSE, CA 95113
Contact country:	US
Contact telephone:	(408) 292-7841
Contact email:	Not reported
EPA Region:	09
Classification:	Small Small Quantity Generator
Description:	Handler: generates more than 100 and less than 1000 kg of hazardous waste during any calendar month and accumulates less than 6000 kg of hazardous waste at any time; or generates 100 kg or less of hazardous waste during any calendar month, and accumulates more than 1000 kg of hazardous waste at any time

Owner/Operator Summary:

Owner/operator name:	CORE DEVELOPMENT INC
Owner/operator address:	99 N 1ST ST STE 100 SAN JOSE, CA 95113
Owner/operator country:	Not reported
Owner/operator telephone:	(408) 292-7841
Legal status:	Private
Owner/Operator Type:	Owner

CORE DEVELOPMENT (Continued) **1004676571**

Owner/Op start date: Not reported
Owner/Op end date: Not reported

Handler Activities Summary:
U.S. importer of hazardous waste: No
Mixed waste (haz. and radioactive): No
Recycler of hazardous waste: No
Transporter of hazardous waste: No
Treater, storer or disposer of HW: No
Underground injection activity: No
On-site burner exemption: No
Furnace exemption: No
Used oil fuel burner: No
Used oil processor: No
User oil refiner: No
Used oil fuel marketer to burner: No
Used oil Specification marketer: No
Used oil transfer facility: No
Used oil transporter: No

. Waste code: D000
. Waste name: Not Defined

. Waste code: D008
. Waste name: LEAD

Violation Status: No violations found

FINDS:

Registry ID: 110012207398

Environmental Interest/Information System
RCRAInfo is a national information system that supports the Resource Conservation and Recovery Act (RCRA) program through the tracking of events and activities related to facilities that generate, transport, and treat, store, or dispose of hazardous waste. RCRAInfo allows RCRA program staff to track the notification, permit, compliance, and corrective action activities required under RCRA.

HAZNET:
envid: 1004676571
Year: 2001
GEPAID: CAR000086975
Contact: --
Telephone: 4082927841
Mailing Name: Not reported
Mailing Address: 470 S MARKET ST
Mailing City,St,Zip: SAN JOSE, CA 951130000
Gen County: Not reported
TSD EPA ID: CAD028409019
TSD County: Not reported
Waste Category: Other inorganic solid waste
Disposal Method: Transfer Station
Tons: 1.68
Cat Decode: Other inorganic solid waste

CORE DEVELOPMENT (Continued) **1004676571**

Method Decode: Transfer Station
Facility County: Santa Clara

envid: 1004676571
Year: 2000
GEPAID: CAR000086975
Contact: --
Telephone: 4082927841
Mailing Name: Not reported
Mailing Address: 470 S MARKET ST
Mailing City,St,Zip: SAN JOSE, CA 951130000
Gen County: Not reported
TSD EPA ID: CAD028409019
TSD County: Not reported
Waste Category: Other inorganic solid waste
Disposal Method: Transfer Station
Tons: 1.26
Cat Decode: Other inorganic solid waste
Method Decode: Transfer Station
Facility County: Santa Clara

ECHO:
Envid: 1004676571
Registry ID: 110012207398
DFR URL: http://echo.epa.gov/detailed_facility_report?fid=110012207398

T122 **SAN JOSE, CITY OF** **CA LUST** **S103881047**
SW **W SAN CARLOS ST & ALMADEN BLVD** **CA HIST LUST** **N/A**
1/8-1/4 **SAN JOSE, CA 95120**
0.248 mi.
1309 ft. **Site 6 of 6 in cluster T**

Relative:
Lower

Actual:
90 ft.

LUST REG 2:
Region: 2
Facility Id: Not reported
Facility Status: Case Closed
Case Number: 07S1E17D03f
How Discovered: Not reported
Leak Cause: Not reported
Leak Source: Not reported
Date Leak Confirmed: Not reported
Oversight Program: LUST
Prelim. Site Assesment Wokplan Submitted: Not reported
Preliminary Site Assesment Began: 8/27/1987
Pollution Characterization Began: 10/21/1998
Pollution Remediation Plan Submitted: Not reported
Date Remediation Action Underway: Not reported
Date Post Remedial Action Monitoring Began: Not reported

HIST LUST SANTA CLARA:
Region: SANTA CLARA
Region Code: 2
SCVWD ID: 07S1E17D03
Oversite Agency: SCVWD
Date Listed: 1988-01-01 00:00:00
Closed Date: 1998-10-21 00:00:00

Z123 SW 1/8-1/4 0.248 mi. 1312 ft. — **SJ CENTER FOR PERFORMING ARTS**, **255 ALMADEN BL**, **SAN JOSE, CA 95113** — **CA CUPA Listings**, **CA SAN JOSE HAZMAT** — **S112206386**, **N/A**

Site 1 of 2 in cluster Z

Relative: Lower
Actual: 90 ft.

CUPA SANTA CLARA:

Region:	SANTA CLARA
PE#:	BP01
Program Description:	HMBP FACILITY, 1-3 CHEMICALS
Latitude:	37.329618
Longitude:	-121.892531

SAN JOSE HAZMAT:

Region:	SAN JOSE
File Num:	402974
Class:	Auto Wrecking/Misc Simple Facility

W124 West 1/8-1/4 0.249 mi. 1313 ft. — **VERIZON WIRELESS DOWNTOWN**, **150 ALMADEN BL**, **SAN JOSE, CA 95113** — **CA SAN JOSE HAZMAT** — **S105109173**, **N/A**

Site 2 of 4 in cluster W

Relative: Lower
Actual: 90 ft.

SAN JOSE HAZMAT:

Region:	SAN JOSE
File Num:	408495
Class:	Misc. Complex firms and labs

W125 West 1/8-1/4 0.249 mi. 1313 ft. — **CITYVIEW PLAZA**, **150 ALMADEN BL SUITE HIRISE**, **SAN JOSE, CA 95113** — **CA SAN JOSE HAZMAT** — **S105109174**, **N/A**

Site 3 of 4 in cluster W

Relative: Lower
Actual: 90 ft.

SAN JOSE HAZMAT:

Region:	SAN JOSE
File Num:	404237
Class:	Misc. Complex firms and labs

W126 West 1/8-1/4 0.249 mi. 1313 ft. — **150 ALMADEN BLVD., WEST SUMP**, **150 ALMADEN**, **SAN JOSE, CA 95110** — **CA SLIC**, **CA CUPA Listings**, **CA NPDES**, **CA WDS** — **S106446858**, **N/A**

Site 4 of 4 in cluster W

Relative: Lower
Actual: 90 ft.

SLIC:

Region:	STATE
Facility Status:	**Open - Remediation**
Status Date:	01/01/1990
Global Id:	SL0608569528
Lead Agency:	SAN FRANCISCO BAY RWQCB (REGION 2)
Lead Agency Case Number:	Not reported
Latitude:	37.3320337
Longitude:	-121.8926217
Case Type:	Cleanup Program Site

150 ALMADEN BLVD., WEST SUMP (Continued) **S106446858**

Case Worker:	MJD
Local Agency:	Not reported
RB Case Number:	43S1052
File Location:	Not reported
Potential Media Affected:	Other Groundwater (uses other than drinking water)
Potential Contaminants of Concern:	* Solvents
Site History:	No Water Board oversight of cleanup at this site. This case is included in Geotracker because the site is covered by the Water Boards NPDES general permits for discharges from pump and treat systems to surface waters (one each for fuels- and VOC-impacted sites). This can happen for two reasons: (i) the site is overseen by another agency (e.g., USEPA or DTSC) and needs coverage under one of the NPDES general permits or (ii) construction dewatering in an area of groundwater contamination necessitates NPDES general permit coverage. Including this case in Geotracker helps staff to receive and review required NPDES reports.

Click here to access the California GeoTracker records for this facility:

CUPA SANTA CLARA:

Region:	SANTA CLARA
PE#:	BP01
Program Description:	HMBP FACILITY, 1-3 CHEMICALS
Latitude:	37.331934
Longitude:	-121.892511

Region:	SANTA CLARA
PE#:	BP01
Program Description:	HMBP FACILITY, 1-3 CHEMICALS
Latitude:	37.331905
Longitude:	-121.892484

NPDES:

Npdes Number:	CAG912003
Facility Status:	Historical
Agency Id:	13983
Region:	2
Regulatory Measure Id:	372734
Order No:	R2-2009-0059
Regulatory Measure Type:	Enrollee
Place Id:	201652
WDID:	2 438626001
Program Type:	NPDNONMUNIPRCS
Adoption Date Of Regulatory Measure:	Not reported
Effective Date Of Regulatory Measure:	11/17/2009
Expiration Date Of Regulatory Measure:	09/30/2014
Termination Date Of Regulatory Measure:	08/24/2014
Discharge Name:	Park Center Plaza Investors Attn.: Julie Garcia
Discharge Address:	100 West San Fernando Street 350
Discharge City:	San Jose
Discharge State:	CA
Discharge Zip:	95113
RECEIVED DATE:	Not reported
PROCESSED DATE:	Not reported
STATUS CODE NAME:	Not reported
STATUS DATE:	Not reported

150 ALMADEN BLVD., WEST SUMP (Continued) **S106446858**

PLACE SIZE:	Not reported
PLACE SIZE UNIT:	Not reported
FACILITY CONTACT NAME:	Not reported
FACILITY CONTACT TITLE:	Not reported
FACILITY CONTACT PHONE:	Not reported
FACILITY CONTACT PHONE EXT:	Not reported
FACILITY CONTACT EMAIL:	Not reported
OPERATOR NAME:	Not reported
OPERATOR ADDRESS:	Not reported
OPERATOR CITY:	Not reported
OPERATOR STATE:	Not reported
OPERATOR ZIP:	Not reported
OPERATOR CONTACT NAME:	Not reported
OPERATOR CONTACT TITLE:	Not reported
OPERATOR CONTACT PHONE:	Not reported
OPERATOR CONTACT PHONE EXT:	Not reported
OPERATOR CONTACT EMAIL:	Not reported
OPERATOR TYPE:	Not reported
DEVELOPER NAME:	Not reported
DEVELOPER ADDRESS:	Not reported
DEVELOPER CITY:	Not reported
DEVELOPER STATE:	Not reported
DEVELOPER ZIP:	Not reported
DEVELOPER CONTACT NAME:	Not reported
DEVELOPER CONTACT TITLE:	Not reported
CONSTYPE LINEAR UTILITY IND:	Not reported
EMERGENCY PHONE NO:	Not reported
EMERGENCY PHONE EXT:	Not reported
CONSTYPE ABOVE GROUND IND:	Not reported
CONSTYPE BELOW GROUND IND:	Not reported
CONSTYPE CABLE LINE IND:	Not reported
CONSTYPE COMM LINE IND:	Not reported
CONSTYPE COMMERTIAL IND:	Not reported
CONSTYPE ELECTRICAL LINE IND:	Not reported
CONSTYPE GAS LINE IND:	Not reported
CONSTYPE INDUSTRIAL IND:	Not reported
CONSTYPE OTHER DESRIPTION:	Not reported
CONSTYPE OTHER IND:	Not reported
CONSTYPE RECONS IND:	Not reported
CONSTYPE RESIDENTIAL IND:	Not reported
CONSTYPE TRANSPORT IND:	Not reported
CONSTYPE UTILITY DESCRIPTION:	Not reported
CONSTYPE UTILITY IND:	Not reported
CONSTYPE WATER SEWER IND:	Not reported
DIR DISCHARGE USWATER IND:	Not reported
RECEIVING WATER NAME:	Not reported
CERTIFIER NAME:	Not reported
CERTIFIER TITLE:	Not reported
CERTIFICATION DATE:	Not reported
PRIMARY SIC:	Not reported
SECONDARY SIC:	Not reported
TERTIARY SIC:	Not reported
Npdes Number:	CAG912003
Facility Status:	Historical
Agency Id:	13983
Region:	2

150 ALMADEN BLVD., WEST SUMP (Continued) **S106446858**

Regulatory Measure Id:	372737
Order No:	R2-2009-0059
Regulatory Measure Type:	Enrollee
Place Id:	201651
WDID:	2 438626002
Program Type:	NPDNONMUNIPRCS
Adoption Date Of Regulatory Measure:	Not reported
Effective Date Of Regulatory Measure:	11/17/2009
Expiration Date Of Regulatory Measure:	09/30/2014
Termination Date Of Regulatory Measure:	08/24/2014
Discharge Name:	Park Center Plaza Investors Attn.: Julie Garcia
Discharge Address:	100 West San Fernando Street 350
Discharge City:	San Jose
Discharge State:	CA
Discharge Zip:	95113
RECEIVED DATE:	Not reported
PROCESSED DATE:	Not reported
STATUS CODE NAME:	Not reported
STATUS DATE:	Not reported
PLACE SIZE:	Not reported
PLACE SIZE UNIT:	Not reported
FACILITY CONTACT NAME:	Not reported
FACILITY CONTACT TITLE:	Not reported
FACILITY CONTACT PHONE:	Not reported
FACILITY CONTACT PHONE EXT:	Not reported
FACILITY CONTACT EMAIL:	Not reported
OPERATOR NAME:	Not reported
OPERATOR ADDRESS:	Not reported
OPERATOR CITY:	Not reported
OPERATOR STATE:	Not reported
OPERATOR ZIP:	Not reported
OPERATOR CONTACT NAME:	Not reported
OPERATOR CONTACT TITLE:	Not reported
OPERATOR CONTACT PHONE:	Not reported
OPERATOR CONTACT PHONE EXT:	Not reported
OPERATOR CONTACT EMAIL:	Not reported
OPERATOR TYPE:	Not reported
DEVELOPER NAME:	Not reported
DEVELOPER ADDRESS:	Not reported
DEVELOPER CITY:	Not reported
DEVELOPER STATE:	Not reported
DEVELOPER ZIP:	Not reported
DEVELOPER CONTACT NAME:	Not reported
DEVELOPER CONTACT TITLE:	Not reported
CONSTYPE LINEAR UTILITY IND:	Not reported
EMERGENCY PHONE NO:	Not reported
EMERGENCY PHONE EXT:	Not reported
CONSTYPE ABOVE GROUND IND:	Not reported
CONSTYPE BELOW GROUND IND:	Not reported
CONSTYPE CABLE LINE IND:	Not reported
CONSTYPE COMM LINE IND:	Not reported
CONSTYPE COMMERTIAL IND:	Not reported
CONSTYPE ELECTRICAL LINE IND:	Not reported
CONSTYPE GAS LINE IND:	Not reported
CONSTYPE INDUSTRIAL IND:	Not reported
CONSTYPE OTHER DESRIPTION:	Not reported
CONSTYPE OTHER IND:	Not reported

150 ALMADEN BLVD., WEST SUMP (Continued) **S106446858**

CONSTYPE RECONS IND:	Not reported
CONSTYPE RESIDENTIAL IND:	Not reported
CONSTYPE TRANSPORT IND:	Not reported
CONSTYPE UTILITY DESCRIPTION:	Not reported
CONSTYPE UTILITY IND:	Not reported
CONSTYPE WATER SEWER IND:	Not reported
DIR DISCHARGE USWATER IND:	Not reported
RECEIVING WATER NAME:	Not reported
CERTIFIER NAME:	Not reported
CERTIFIER TITLE:	Not reported
CERTIFICATION DATE:	Not reported
PRIMARY SIC:	Not reported
SECONDARY SIC:	Not reported
TERTIARY SIC:	Not reported
Npdes Number:	CAG912002
Facility Status:	Active
Agency Id:	13983
Region:	2
Regulatory Measure Id:	397976
Order No:	R2-2012-0012
Regulatory Measure Type:	Enrollee
Place Id:	201652
WDID:	2 438626004
Program Type:	NPDNONMUNIPRCS
Adoption Date Of Regulatory Measure:	Not reported
Effective Date Of Regulatory Measure:	08/25/2014
Expiration Date Of Regulatory Measure:	03/15/2017
Termination Date Of Regulatory Measure:	Not reported
Discharge Name:	Park Center Plaza Investors Attn.: Julie Garcia
Discharge Address:	100 West San Fernando Street 350
Discharge City:	San Jose
Discharge State:	CA
Discharge Zip:	95113
RECEIVED DATE:	Not reported
PROCESSED DATE:	Not reported
STATUS CODE NAME:	Not reported
STATUS DATE:	Not reported
PLACE SIZE:	Not reported
PLACE SIZE UNIT:	Not reported
FACILITY CONTACT NAME:	Not reported
FACILITY CONTACT TITLE:	Not reported
FACILITY CONTACT PHONE:	Not reported
FACILITY CONTACT PHONE EXT:	Not reported
FACILITY CONTACT EMAIL:	Not reported
OPERATOR NAME:	Not reported
OPERATOR ADDRESS:	Not reported
OPERATOR CITY:	Not reported
OPERATOR STATE:	Not reported
OPERATOR ZIP:	Not reported
OPERATOR CONTACT NAME:	Not reported
OPERATOR CONTACT TITLE:	Not reported
OPERATOR CONTACT PHONE:	Not reported
OPERATOR CONTACT PHONE EXT:	Not reported
OPERATOR CONTACT EMAIL:	Not reported
OPERATOR TYPE:	Not reported
DEVELOPER NAME:	Not reported

150 ALMADEN BLVD., WEST SUMP (Continued) **S106446858**

DEVELOPER ADDRESS:	Not reported
DEVELOPER CITY:	Not reported
DEVELOPER STATE:	Not reported
DEVELOPER ZIP:	Not reported
DEVELOPER CONTACT NAME:	Not reported
DEVELOPER CONTACT TITLE:	Not reported
CONSTYPE LINEAR UTILITY IND:	Not reported
EMERGENCY PHONE NO:	Not reported
EMERGENCY PHONE EXT:	Not reported
CONSTYPE ABOVE GROUND IND:	Not reported
CONSTYPE BELOW GROUND IND:	Not reported
CONSTYPE CABLE LINE IND:	Not reported
CONSTYPE COMM LINE IND:	Not reported
CONSTYPE COMMERTIAL IND:	Not reported
CONSTYPE ELECTRICAL LINE IND:	Not reported
CONSTYPE GAS LINE IND:	Not reported
CONSTYPE INDUSTRIAL IND:	Not reported
CONSTYPE OTHER DESRIPTION:	Not reported
CONSTYPE OTHER IND:	Not reported
CONSTYPE RECONS IND:	Not reported
CONSTYPE RESIDENTIAL IND:	Not reported
CONSTYPE TRANSPORT IND:	Not reported
CONSTYPE UTILITY DESCRIPTION:	Not reported
CONSTYPE UTILITY IND:	Not reported
CONSTYPE WATER SEWER IND:	Not reported
DIR DISCHARGE USWATER IND:	Not reported
RECEIVING WATER NAME:	Not reported
CERTIFIER NAME:	Not reported
CERTIFIER TITLE:	Not reported
CERTIFICATION DATE:	Not reported
PRIMARY SIC:	Not reported
SECONDARY SIC:	Not reported
TERTIARY SIC:	Not reported

Npdes Number:	CAG912002
Facility Status:	Active
Agency Id:	13983
Region:	2
Regulatory Measure Id:	397977
Order No:	R2-2012-0012
Regulatory Measure Type:	Enrollee
Place Id:	201651
WDID:	2 438626003
Program Type:	NPDNONMUNIPRCS
Adoption Date Of Regulatory Measure:	Not reported
Effective Date Of Regulatory Measure:	08/25/2014
Expiration Date Of Regulatory Measure:	03/15/2017
Termination Date Of Regulatory Measure:	Not reported
Discharge Name:	Park Center Plaza Investors Attn.: Julie Garcia
Discharge Address:	100 West San Fernando Street 350
Discharge City:	San Jose
Discharge State:	CA
Discharge Zip:	95113
RECEIVED DATE:	Not reported
PROCESSED DATE:	Not reported
STATUS CODE NAME:	Not reported
STATUS DATE:	Not reported

150 ALMADEN BLVD., WEST SUMP (Continued) **S106446858**

PLACE SIZE:	Not reported
PLACE SIZE UNIT:	Not reported
FACILITY CONTACT NAME:	Not reported
FACILITY CONTACT TITLE:	Not reported
FACILITY CONTACT PHONE:	Not reported
FACILITY CONTACT PHONE EXT:	Not reported
FACILITY CONTACT EMAIL:	Not reported
OPERATOR NAME:	Not reported
OPERATOR ADDRESS:	Not reported
OPERATOR CITY:	Not reported
OPERATOR STATE:	Not reported
OPERATOR ZIP:	Not reported
OPERATOR CONTACT NAME:	Not reported
OPERATOR CONTACT TITLE:	Not reported
OPERATOR CONTACT PHONE:	Not reported
OPERATOR CONTACT PHONE EXT:	Not reported
OPERATOR CONTACT EMAIL:	Not reported
OPERATOR TYPE:	Not reported
DEVELOPER NAME:	Not reported
DEVELOPER ADDRESS:	Not reported
DEVELOPER CITY:	Not reported
DEVELOPER STATE:	Not reported
DEVELOPER ZIP:	Not reported
DEVELOPER CONTACT NAME:	Not reported
DEVELOPER CONTACT TITLE:	Not reported
CONSTYPE LINEAR UTILITY IND:	Not reported
EMERGENCY PHONE NO:	Not reported
EMERGENCY PHONE EXT:	Not reported
CONSTYPE ABOVE GROUND IND:	Not reported
CONSTYPE BELOW GROUND IND:	Not reported
CONSTYPE CABLE LINE IND:	Not reported
CONSTYPE COMM LINE IND:	Not reported
CONSTYPE COMMERTIAL IND:	Not reported
CONSTYPE ELECTRICAL LINE IND:	Not reported
CONSTYPE GAS LINE IND:	Not reported
CONSTYPE INDUSTRIAL IND:	Not reported
CONSTYPE OTHER DESRIPTION:	Not reported
CONSTYPE OTHER IND:	Not reported
CONSTYPE RECONS IND:	Not reported
CONSTYPE RESIDENTIAL IND:	Not reported
CONSTYPE TRANSPORT IND:	Not reported
CONSTYPE UTILITY DESCRIPTION:	Not reported
CONSTYPE UTILITY IND:	Not reported
CONSTYPE WATER SEWER IND:	Not reported
DIR DISCHARGE USWATER IND:	Not reported
RECEIVING WATER NAME:	Not reported
CERTIFIER NAME:	Not reported
CERTIFIER TITLE:	Not reported
CERTIFICATION DATE:	Not reported
PRIMARY SIC:	Not reported
SECONDARY SIC:	Not reported
TERTIARY SIC:	Not reported

WDS:

Facility ID:	San Francisco Bay 438626001
Facility Type:	Other - Does not fall into the category of Municipal/Domestic, Industrial, Agricultural or Solid Waste (Class I, II or III)

150 ALMADEN BLVD., WEST SUMP (Continued) **S106446858**

Facility Status:	Active - Any facility with a continuous or seasonal discharge that is under Waste Discharge Requirements.
NPDES Number:	CAG912003 The 1st 2 characters designate the state. The remaining 7 are assigned by the Regional Board
Subregion:	2
Facility Telephone:	4154565084
Facility Contact:	Aaron OBrian PE (Tamalpais)
Agency Name:	DIVCO WEST PROPERTIES
Agency Address:	400 Hamilton Avenue Suite 400
Agency City,St,Zip:	Palo Alto 94301
Agency Contact:	John Moe Sr. VP
Agency Telephone:	6506884100
Agency Type:	Private
SIC Code:	6512
SIC Code 2:	Not reported
Primary Waste Type:	Designated/Influent or Solid Wastes that pose a significant threat to water quality because of their high concentrations (E.G., BOD, Hardness, TRF, Chloride). 'Manageable' hazardous wastes (E.G., inorganic salts and heavy metals) are included in this category.
Primary Waste:	CNWTRS
Waste Type2:	Not reported
Waste2:	Contaminated Ground Water
Primary Waste Type:	Designated/Influent or Solid Wastes that pose a significant threat to water quality because of their high concentrations (E.G., BOD, Hardness, TRF, Chloride). 'Manageable' hazardous wastes (E.G., inorganic salts and heavy metals) are included in this category.
Secondary Waste:	Not reported
Secondary Waste Type:	Not reported
Design Flow:	0
Baseline Flow:	0
Reclamation:	No reclamation requirements associated with this facility.
POTW:	The facility is not a POTW.
Treat To Water:	Moderate Threat to Water Quality. A violation could have a major adverse impact on receiving biota, can cause aesthetic impairment to a significant human population, or render unusable a potential domestic or municipal water supply. Awsthetic impairment would include nuisance from a waste treatment facility.
Complexity:	Category B - Any facility having a physical, chemical, or biological waste treatment system (except for septic systems with subsurface disposal), or any Class II or III disposal site, or facilities without treatment systems that are complex, such as marinas with petroleum products, solid wastes, and sewage pump out facilities.

Y127 **GREYHOUND LINES, INC.** **CA LUST** **S105033276**
WNW **70 ALMADEN AVE** **CA HIST LUST** **N/A**
1/4-1/2 **SAN JOSE, CA 95113** **CA SWEEPS UST**
0.253 mi.
1336 ft. **Site 6 of 7 in cluster Y**

Relative:
Lower

Actual:
91 ft.

LUST REG 2:

Region:	2
Facility Id:	Not reported
Facility Status:	Case Closed
Case Number:	07S1E08N02f
How Discovered:	Not reported
Leak Cause:	Not reported
Leak Source:	Not reported
Date Leak Confirmed:	Not reported

GREYHOUND LINES, INC. (Continued) **S105033276**

Oversight Program: LUST
Prelim. Site Assesment Wokplan Submitted: Not reported
Preliminary Site Assesment Began: 12/13/1990
Pollution Characterization Began: Not reported
Pollution Remediation Plan Submitted: Not reported
Date Remediation Action Underway: Not reported
Date Post Remedial Action Monitoring Began: Not reported

HIST LUST SANTA CLARA:
Region: SANTA CLARA
Region Code: 2
SCVWD ID: 07S1E08N02
Oversite Agency: SCVWD
Date Listed: 1991-05-29 00:00:00
Closed Date: 1992-01-21 00:00:00

SWEEPS UST:
Status: Not reported
Comp Number: 401146
Number: Not reported
Board Of Equalization: Not reported
Referral Date: Not reported
Action Date: Not reported
Created Date: Not reported
Owner Tank Id: Not reported
SWRCB Tank Id: 43-060-401146-000001
Tank Status: Not reported
Capacity: 15000
Active Date: Not reported
Tank Use: M.V. FUEL
STG: PRODUCT
Content: DIESEL
Number Of Tanks: 1

Y128 **GREYHOUND LINES, INC.** **CA LUST** **U001602478**
WNW **70 ALMADEN AVE** **CA HIST CORTESE** **N/A**
1/4-1/2 **SAN JOSE, CA 95113**
0.253 mi.
1336 ft. **Site 7 of 7 in cluster Y**

Relative:
Lower

Actual:
91 ft.

LUST:
Region: STATE
Global Id: T0608584244
Latitude: 37.333724
Longitude: -121.892053
Case Type: LUST Cleanup Site
Status: Completed - Case Closed
Status Date: 01/21/1992
Lead Agency: SANTA CLARA COUNTY LOP
Case Worker: UST
Local Agency: SANTA CLARA COUNTY LOP
RB Case Number: Not reported
LOC Case Number: Not reported
File Location: Stored on Microfiche
Potential Media Affect: Soil
Potential Contaminants of Concern: Gasoline
Site History: Not reported

GREYHOUND LINES, INC. (Continued) **U001602478**

Click here to access the California GeoTracker records for this facility:

Contact:

Global Id:	T0608584244
Contact Type:	Regional Board Caseworker
Contact Name:	Regional Water Board
Organization Name:	SAN FRANCISCO BAY RWQCB (REGION 2)
Address:	1515 CLAY ST SUITE 1400
City:	OAKLAND
Email:	Not reported
Phone Number:	Not reported

Global Id:	T0608584244
Contact Type:	Local Agency Caseworker
Contact Name:	UST CASE WORKER
Organization Name:	SANTA CLARA COUNTY LOP
Address:	1555 Berger Drive, Suite 300
City:	SAN JOSE
Email:	Not reported
Phone Number:	4089183400

Status History:

Global Id:	T0608584244
Status:	Completed - Case Closed
Status Date:	01/21/1992

Global Id:	T0608584244
Status:	Open - Case Begin Date
Status Date:	12/13/1990

Global Id:	T0608584244
Status:	Open - Site Assessment
Status Date:	12/13/1990

Regulatory Activities:

Global Id:	T0608584244
Action Type:	RESPONSE
Date:	12/12/1990
Action:	Other Report / Document

Global Id:	T0608584244
Action Type:	ENFORCEMENT
Date:	09/23/1991
Action:	Notice of Responsibility - #39887

Global Id:	T0608584244
Action Type:	Other
Date:	01/11/1991
Action:	Leak Reported

Global Id:	T0608584244
Action Type:	ENFORCEMENT
Date:	01/21/1992
Action:	Closure/No Further Action Letter

GREYHOUND LINES, INC. (Continued) **U001602478**

HIST CORTESE:

Region:	CORTESE
Facility County Code:	43
Reg By:	LTNKA
Reg Id:	43-0665

X129 **TATE FAMILY COMPLETE AUTO** **CA LUST** **S103881042**
SSE **477 S MARKET ST** **CA HIST LUST** **N/A**
1/4-1/2 **SAN JOSE, CA 95113** **CA SWEEPS UST**
0.255 mi. **CA CUPA Listings**
1347 ft. **Site 2 of 3 in cluster X** **CA SAN JOSE HAZMAT**

Relative:
Higher

Actual:
99 ft.

LUST:

Region:	STATE
Global Id:	T0608501121
Latitude:	37.3286214575452
Longitude:	-121.886100769043
Case Type:	LUST Cleanup Site
Status:	Completed - Case Closed
Status Date:	04/25/2002
Lead Agency:	SANTA CLARA COUNTY LOP
Case Worker:	UST
Local Agency:	SANTA CLARA COUNTY LOP
RB Case Number:	Not reported
LOC Case Number:	Not reported
File Location:	All Files are on GeoTracker or in the Local Agency Database
Potential Media Affect:	Other Groundwater (uses other than drinking water)
Potential Contaminants of Concern:	Gasoline
Site History:	Not reported

Click here to access the California GeoTracker records for this facility:

Contact:

Global Id:	T0608501121
Contact Type:	Regional Board Caseworker
Contact Name:	Regional Water Board
Organization Name:	SAN FRANCISCO BAY RWQCB (REGION 2)
Address:	1515 CLAY ST SUITE 1400
City:	OAKLAND
Email:	Not reported
Phone Number:	Not reported

Global Id:	T0608501121
Contact Type:	Local Agency Caseworker
Contact Name:	UST CASE WORKER
Organization Name:	SANTA CLARA COUNTY LOP
Address:	1555 Berger Drive, Suite 300
City:	SAN JOSE
Email:	Not reported
Phone Number:	4089183400

Status History:

Global Id:	T0608501121
Status:	Completed - Case Closed
Status Date:	04/25/2002

Global Id:	T0608501121

TATE FAMILY COMPLETE AUTO (Continued) **S103881042**

Status: Open - Case Begin Date
Status Date: 08/07/1984

Global Id: T0608501121
Status: Open - Site Assessment
Status Date: 07/26/1990

Global Id: T0608501121
Status: Open - Site Assessment
Status Date: 12/06/2001

Regulatory Activities:

Global Id: T0608501121
Action Type: RESPONSE
Date: 08/07/1984
Action: Unauthorized Release Form

Global Id: T0608501121
Action Type: RESPONSE
Date: 03/20/2002
Action: Verbal Communication

Global Id: T0608501121
Action Type: RESPONSE
Date: 04/19/1999
Action: Soil and Water Investigation Workplan

Global Id: T0608501121
Action Type: RESPONSE
Date: 03/20/2002
Action: Other Report / Document

Global Id: T0608501121
Action Type: RESPONSE
Date: 10/02/1997
Action: Tank Removal Report / UST Sampling Report

Global Id: T0608501121
Action Type: RESPONSE
Date: 01/26/1990
Action: Soil and Water Investigation Workplan

Global Id: T0608501121
Action Type: RESPONSE
Date: 08/19/2000
Action: Soil and Water Investigation Report

Global Id: T0608501121
Action Type: ENFORCEMENT
Date: 02/13/1997
Action: Notice of Responsibility - #39825

Global Id: T0608501121
Action Type: ENFORCEMENT
Date: 11/27/1989
Action: Staff Letter - #25925

TATE FAMILY COMPLETE AUTO (Continued) **S103881042**

Global Id: T0608501121
Action Type: ENFORCEMENT
Date: 03/05/1999
Action: Staff Letter - #25929

Global Id: T0608501121
Action Type: ENFORCEMENT
Date: 05/21/2000
Action: Staff Letter - #25932

Global Id: T0608501121
Action Type: ENFORCEMENT
Date: 05/12/2000
Action: Warning Letter - #25931

Global Id: T0608501121
Action Type: RESPONSE
Date: 01/21/1999
Action: Correspondence

Global Id: T0608501121
Action Type: RESPONSE
Date: 11/30/2001
Action: Preliminary Site Assessment Report

Global Id: T0608501121
Action Type: RESPONSE
Date: 12/07/1990
Action: Other Report / Document

Global Id: T0608501121
Action Type: RESPONSE
Date: 10/10/1991
Action: Other Report / Document

Global Id: T0608501121
Action Type: Other
Date: 08/07/1984
Action: Leak Reported

Global Id: T0608501121
Action Type: RESPONSE
Date: 03/14/1997
Action: Tank Removal Report / UST Sampling Report

Global Id: T0608501121
Action Type: ENFORCEMENT
Date: 04/25/2002
Action: Closure/No Further Action Letter

Global Id: T0608501121
Action Type: RESPONSE
Date: 03/07/2002
Action: Correspondence

TATE FAMILY COMPLETE AUTO (Continued) **S103881042**

LUST REG 2:

Region:	2
Facility Id:	Not reported
Facility Status:	Case Closed
Case Number:	07S1E17C02f
How Discovered:	Not reported
Leak Cause:	Not reported
Leak Source:	Not reported
Date Leak Confirmed:	Not reported
Oversight Program:	LUST
Prelim. Site Assesment Wokplan Submitted:	Not reported
Preliminary Site Assesment Began:	7/26/1990
Pollution Characterization Began:	12/6/2001
Pollution Remediation Plan Submitted:	Not reported
Date Remediation Action Underway:	Not reported
Date Post Remedial Action Monitoring Began:	Not reported

LUST SANTA CLARA:

Region:	SANTA CLARA
SCVWD ID:	07S1E17C02F
Date Closed:	04/25/2002
EDR Link ID:	07S1E17C02F

HIST LUST SANTA CLARA:

Region:	SANTA CLARA
Region Code:	2
SCVWD ID:	07S1E17C02
Oversite Agency:	SCVWD
Date Listed:	1988-06-01 00:00:00
Closed Date:	2002-04-25 00:00:00

SWEEPS UST:

Status:	Not reported
Comp Number:	400124
Number:	Not reported
Board Of Equalization:	Not reported
Referral Date:	Not reported
Action Date:	Not reported
Created Date:	Not reported
Owner Tank Id:	Not reported
SWRCB Tank Id:	43-060-400124-000001
Tank Status:	Not reported
Capacity:	500
Active Date:	Not reported
Tank Use:	OIL
STG:	WASTE
Content:	Not reported
Number Of Tanks:	2

Status:	Not reported
Comp Number:	400124
Number:	Not reported
Board Of Equalization:	Not reported
Referral Date:	Not reported
Action Date:	Not reported

TATE FAMILY COMPLETE AUTO (Continued) **S103881042**

Created Date: Not reported
Owner Tank Id: Not reported
SWRCB Tank Id: 43-060-400124-000002
Tank Status: Not reported
Capacity: 1000
Active Date: Not reported
Tank Use: M.V. FUEL
STG: PRODUCT
Content: LEADED
Number Of Tanks: Not reported

CUPA SANTA CLARA:
Region: SANTA CLARA
PE#: 2205
Program Description: GENERATES 100 KG YR TO <5 TONS/YR
Latitude: 37.328553
Longitude: -121.886047

Region: SANTA CLARA
PE#: BP02
Program Description: HMBP FACILITY, 4-6 CHEMICALS
Latitude: 37.328553
Longitude: -121.886047

SAN JOSE HAZMAT:
Region: SAN JOSE
File Num: 400124
Class: Auto Repair

X130 **ROSE MURTY TIRE COMPANY** **CA HIST CORTESE** **S102416054**
SSE **477 MARKET** **N/A**
1/4-1/2 **SAN JOSE, CA**
0.255 mi.
1347 ft. **Site 3 of 3 in cluster X**

Relative:
Higher

Actual:
99 ft.

HIST CORTESE:
Region: CORTESE
Facility County Code: 43
Reg By: LTNKA
Reg Id: 43-1130

AA131 **SAN ANTONIO PLAZA REDEVELOPMT.** **CA LUST** **S103881015**
NNE **SAN FERNANDO & 4TH ST** **CA HIST LUST** **N/A**
1/4-1/2 **SAN JOSE, CA 95118**
0.256 mi.
1351 ft. **Site 1 of 5 in cluster AA**

Relative:
Lower

Actual:
87 ft.

LUST REG 2:
Region: 2
Facility Id: Not reported
Facility Status: Case Closed
Case Number: 07S1E08K01f
How Discovered: Not reported
Leak Cause: Not reported
Leak Source: Not reported

SAN ANTONIO PLAZA REDEVELOPMT. (Continued) **S103881015**

Date Leak Confirmed: Not reported
Oversight Program: LUST
Prelim. Site Assesment Wokplan Submitted: Not reported
Preliminary Site Assesment Began: Not reported
Pollution Characterization Began: Not reported
Pollution Remediation Plan Submitted: Not reported
Date Remediation Action Underway: Not reported
Date Post Remedial Action Monitoring Began: Not reported

LUST SANTA CLARA:
Region: SANTA CLARA
SCVWD ID: 07S1E08K01F
Date Closed: 08/17/1992
EDR Link ID: 07S1E08K01F

HIST LUST SANTA CLARA:
Region: SANTA CLARA
Region Code: 2
SCVWD ID: 07S1E08K01
Oversite Agency: SCVWD
Date Listed: 1993-01-01 00:00:00
Closed Date: 1992-08-17 00:00:00

AA132 **SAN ANTONIO PLAZA BLOCK 4 NORTH** **CA ENVIROSTOR** **S106568336**
NNE **WEST SAN FERNANDO ST & 4TH STREET** **CA VCP** **N/A**
1/4-1/2 **SAN JOSE, CA 95113**
0.256 mi.
1353 ft. **Site 2 of 5 in cluster AA**

Relative:
Lower

Actual:
87 ft.

ENVIROSTOR:
Facility ID: 43490065
Status: Certified
Status Date: 06/26/1995
Site Code: 200528
Site Type: Voluntary Cleanup
Site Type Detailed: Voluntary Cleanup
Acres: 1.7
NPL: NO
Regulatory Agencies: SMBRP
Lead Agency: SMBRP
Program Manager: Not reported
Supervisor: Barbara Cook
Division Branch: Cleanup Berkeley
Assembly: 27
Senate: 15
Special Program: Voluntary Cleanup Program
Restricted Use: NO
Site Mgmt Req: NONE SPECIFIED
Funding: Responsible Party
Latitude: 37.33555
Longitude: -121.8861
APN: NONE SPECIFIED
Past Use: MANUFACTURED GAS PLANT
Potential COC: Polynuclear aromatic hydrocarbons (PAHs
Confirmed COC: Polynuclear aromatic hydrocarbons (PAHs
Potential Description: SOIL
Alias Name: BLOCK FOUR:ANTONIO PLAZA

SAN ANTONIO PLAZA BLOCK 4 NORTH (Continued) **S106568336**

Alias Type: Alternate Name
Alias Name: 110033609021
Alias Type: EPA (FRS #)
Alias Name: 200528
Alias Type: Project Code (Site Code)
Alias Name: 43490065
Alias Type: Envirostor ID Number

Completed Info:

Completed Area Name: PROJECT WIDE
Completed Sub Area Name: Not reported
Completed Document Type: Removal Action Completion Report
Completed Date: 06/26/1995
Comments: Not reported

Completed Area Name: PROJECT WIDE
Completed Sub Area Name: Not reported
Completed Document Type: Remedial Investigation / Feasibility Study
Completed Date: 06/30/1994
Comments: Completed RIFS.

Completed Area Name: PROJECT WIDE
Completed Sub Area Name: Not reported
Completed Document Type: Site Screening
Completed Date: 10/20/1992
Comments: Completed Site Screening.

Completed Area Name: PROJECT WIDE
Completed Sub Area Name: Not reported
Completed Document Type: *Voluntary Cleanup Agreement Completion
Completed Date: 06/30/1995
Comments: Completed PEA.

Completed Area Name: PROJECT WIDE
Completed Sub Area Name: Not reported
Completed Document Type: Certification
Completed Date: 06/26/1995
Comments: Not reported

Completed Area Name: PROJECT WIDE
Completed Sub Area Name: Not reported
Completed Document Type: Voluntary Cleanup Agreement
Completed Date: 10/25/1994
Comments: Signed a VCA

Future Area Name: Not reported
Future Sub Area Name: Not reported
Future Document Type: Not reported
Future Due Date: Not reported
Schedule Area Name: Not reported
Schedule Sub Area Name: Not reported
Schedule Document Type: Not reported
Schedule Due Date: Not reported
Schedule Revised Date: Not reported

VCP:

Facility ID: 43490065

SAN ANTONIO PLAZA BLOCK 4 NORTH (Continued) **S106568336**

Site Type:	Voluntary Cleanup
Site Type Detail:	Voluntary Cleanup
Site Mgmt. Req.:	NONE SPECIFIED
Acres:	1.7
National Priorities List:	NO
Cleanup Oversight Agencies:	SMBRP
Lead Agency:	SMBRP
Lead Agency Description:	DTSC - Site Cleanup Program
Project Manager:	Not reported
Supervisor:	Barbara Cook
Division Branch:	Cleanup Berkeley
Site Code:	200528
Assembly:	27
Senate:	15
Special Programs Code:	Voluntary Cleanup Program
Status:	Certified
Status Date:	06/26/1995
Restricted Use:	NO
Funding:	Responsible Party
Lat/Long:	37.33555 / -121.8861
APN:	NONE SPECIFIED
Past Use:	MANUFACTURED GAS PLANT
Potential COC:	30019
Confirmed COC:	30019
Potential Description:	SOIL
Alias Name:	BLOCK FOUR:ANTONIO PLAZA
Alias Type:	Alternate Name
Alias Name:	110033609021
Alias Type:	EPA (FRS #)
Alias Name:	200528
Alias Type:	Project Code (Site Code)
Alias Name:	43490065
Alias Type:	Envirostor ID Number

Completed Info:

Completed Area Name:	PROJECT WIDE
Completed Sub Area Name:	Not reported
Completed Document Type:	Removal Action Completion Report
Completed Date:	06/26/1995
Comments:	Not reported
Completed Area Name:	PROJECT WIDE
Completed Sub Area Name:	Not reported
Completed Document Type:	Remedial Investigation / Feasibility Study
Completed Date:	06/30/1994
Comments:	Completed RIFS.
Completed Area Name:	PROJECT WIDE
Completed Sub Area Name:	Not reported
Completed Document Type:	Site Screening
Completed Date:	10/20/1992
Comments:	Completed Site Screening.
Completed Area Name:	PROJECT WIDE
Completed Sub Area Name:	Not reported
Completed Document Type:	*Voluntary Cleanup Agreement Completion
Completed Date:	06/30/1995
Comments:	Completed PEA.

SAN ANTONIO PLAZA BLOCK 4 NORTH (Continued) **S106568336**

Completed Area Name:	PROJECT WIDE
Completed Sub Area Name:	Not reported
Completed Document Type:	Certification
Completed Date:	06/26/1995
Comments:	Not reported

Completed Area Name:	PROJECT WIDE
Completed Sub Area Name:	Not reported
Completed Document Type:	Voluntary Cleanup Agreement
Completed Date:	10/25/1994
Comments:	Signed a VCA

Future Area Name:	Not reported
Future Sub Area Name:	Not reported
Future Document Type:	Not reported
Future Due Date:	Not reported
Schedule Area Name:	Not reported
Schedule Sub Area Name:	Not reported
Schedule Document Type:	Not reported
Schedule Due Date:	Not reported
Schedule Revised Date:	Not reported

AA133 **SAN ANTONIO PLAZA REDEVELOPMT.** **CA LUST** **S110655425**
NNE **SAN FERNANDO & 4TH ST** **N/A**
1/4-1/2 **SAN JOSE, CA 95118**
0.256 mi.
1353 ft. **Site 3 of 5 in cluster AA**

Relative:
Lower

Actual:
87 ft.

LUST:

Region:	STATE
Global Id:	T0608502303
Latitude:	37.3357873705874
Longitude:	-121.886765956879
Case Type:	LUST Cleanup Site
Status:	Completed - Case Closed
Status Date:	08/17/1992
Lead Agency:	SANTA CLARA COUNTY LOP
Case Worker:	UST
Local Agency:	SANTA CLARA COUNTY LOP
RB Case Number:	Not reported
LOC Case Number:	Not reported
File Location:	All Files are on GeoTracker or in the Local Agency Database
Potential Media Affect:	Soil
Potential Contaminants of Concern:	Not reported
Site History:	Not reported

Click here to access the California GeoTracker records for this facility:

Contact:

Global Id:	T0608502303
Contact Type:	Regional Board Caseworker
Contact Name:	Regional Water Board
Organization Name:	SAN FRANCISCO BAY RWQCB (REGION 2)
Address:	1515 CLAY ST SUITE 1400
City:	OAKLAND
Email:	Not reported
Phone Number:	Not reported

SAN ANTONIO PLAZA REDEVELOPMT. (Continued) **S110655425**

Global Id:	T0608502303
Contact Type:	Local Agency Caseworker
Contact Name:	UST CASE WORKER
Organization Name:	SANTA CLARA COUNTY LOP
Address:	1555 Berger Drive, Suite 300
City:	SAN JOSE
Email:	Not reported
Phone Number:	4089183400

Status History:

Global Id:	T0608502303
Status:	Completed - Case Closed
Status Date:	08/17/1992
Global Id:	T0608502303
Status:	Open - Case Begin Date
Status Date:	07/18/1992

Regulatory Activities:

Global Id:	T0608502303
Action Type:	RESPONSE
Date:	12/11/1989
Action:	Other Report / Document
Global Id:	T0608502303
Action Type:	Other
Date:	07/18/1992
Action:	Leak Reported
Global Id:	T0608502303
Action Type:	ENFORCEMENT
Date:	08/17/1992
Action:	Closure/No Further Action Letter

AA134 **SAN ANTONIO PLAZA BLOCK 4** **CA HIST CORTESE** **S105026308**
NNE **W. SAN FERNANDO ST & 4TH** **N/A**
1/4-1/2 **SAN JOSE, CA 95113**
0.256 mi.
1353 ft. **Site 4 of 5 in cluster AA**

Relative:
Lower

Actual:
87 ft.

HIST CORTESE:

Region:	CORTESE
Facility County Code:	43
Reg By:	CALSI
Reg Id:	43490065

Z135 SW 1/4-1/2 0.257 mi. 1358 ft. | **SAN JOSE, CITY OF**
W SAN CARLOS ST & ALMADEN BLVD
SAN JOSE, CA 95120 | **CA LUST** | **S110655404**
N/A

Site 2 of 2 in cluster Z

Relative: Lower

Actual: 89 ft.

LUST:

Region:	STATE
Global Id:	T0608502087
Latitude:	37.32949164059
Longitude:	-121.89174413681
Case Type:	LUST Cleanup Site
Status:	Completed - Case Closed
Status Date:	10/21/1998
Lead Agency:	SANTA CLARA COUNTY LOP
Case Worker:	UST
Local Agency:	SANTA CLARA COUNTY LOP
RB Case Number:	Not reported
LOC Case Number:	Not reported
File Location:	All Files are on GeoTracker or in the Local Agency Database
Potential Media Affect:	Soil
Potential Contaminants of Concern:	Diesel
Site History:	Not reported

Click here to access the California GeoTracker records for this facility:

Contact:

Global Id:	T0608502087
Contact Type:	Regional Board Caseworker
Contact Name:	Regional Water Board
Organization Name:	SAN FRANCISCO BAY RWQCB (REGION 2)
Address:	1515 CLAY ST SUITE 1400
City:	OAKLAND
Email:	Not reported
Phone Number:	Not reported

Global Id:	T0608502087
Contact Type:	Local Agency Caseworker
Contact Name:	UST CASE WORKER
Organization Name:	SANTA CLARA COUNTY LOP
Address:	1555 Berger Drive, Suite 300
City:	SAN JOSE
Email:	Not reported
Phone Number:	4089183400

Status History:

Global Id:	T0608502087
Status:	Completed - Case Closed
Status Date:	10/21/1998

Global Id:	T0608502087
Status:	Open - Case Begin Date
Status Date:	08/27/1987

Global Id:	T0608502087
Status:	Open - Site Assessment
Status Date:	08/27/1987

Global Id:	T0608502087

SAN JOSE, CITY OF (Continued) **S110655404**

Status: Open - Site Assessment
Status Date: 10/20/1998

Regulatory Activities:

Global Id: T0608502087
Action Type: ENFORCEMENT
Date: 06/29/1998
Action: Staff Letter - #25968

Global Id: T0608502087
Action Type: ENFORCEMENT
Date: 10/21/1998
Action: Closure/No Further Action Letter

Global Id: T0608502087
Action Type: RESPONSE
Date: 08/24/1998
Action: Soil and Water Investigation Report

Global Id: T0608502087
Action Type: ENFORCEMENT
Date: 07/17/1996
Action: Notice of Responsibility - #39829

Global Id: T0608502087
Action Type: RESPONSE
Date: 06/22/1998
Action: Other Report / Document

Global Id: T0608502087
Action Type: RESPONSE
Date: 08/31/1988
Action: Other Report / Document

Global Id: T0608502087
Action Type: RESPONSE
Date: 08/05/1998
Action: Other Report / Document

Global Id: T0608502087
Action Type: RESPONSE
Date: 12/31/1997
Action: Other Report / Document

Global Id: T0608502087
Action Type: Other
Date: 12/31/1987
Action: Leak Reported

LUST SANTA CLARA:

Region: SANTA CLARA
SCVWD ID: 07S1E17D03F
Date Closed: 10/21/1998
EDR Link ID: 07S1E17D03F

AB136 **SHELL** **CA LUST** **S103881049**
SW **270 W SAN CARLOS ST** **CA HIST LUST** **N/A**
1/4-1/2 **SAN JOSE, CA 95110**
0.270 mi.
1425 ft. **Site 1 of 2 in cluster AB**

Relative:
Lower

Actual:
90 ft.

LUST:

Region:	STATE
Global Id:	T0608501284
Latitude:	37.3290480191206
Longitude:	-121.891486644745
Case Type:	LUST Cleanup Site
Status:	Completed - Case Closed
Status Date:	06/11/1996
Lead Agency:	SANTA CLARA COUNTY LOP
Case Worker:	UST
Local Agency:	SANTA CLARA COUNTY LOP
RB Case Number:	Not reported
LOC Case Number:	Not reported
File Location:	All Files are on GeoTracker or in the Local Agency Database
Potential Media Affect:	Other Groundwater (uses other than drinking water)
Potential Contaminants of Concern:	Gasoline
Site History:	Not reported

Click here to access the California GeoTracker records for this facility:

Contact:

Global Id:	T0608501284
Contact Type:	Regional Board Caseworker
Contact Name:	Regional Water Board
Organization Name:	SAN FRANCISCO BAY RWQCB (REGION 2)
Address:	1515 CLAY ST SUITE 1400
City:	OAKLAND
Email:	Not reported
Phone Number:	Not reported

Global Id:	T0608501284
Contact Type:	Local Agency Caseworker
Contact Name:	UST CASE WORKER
Organization Name:	SANTA CLARA COUNTY LOP
Address:	1555 Berger Drive, Suite 300
City:	SAN JOSE
Email:	Not reported
Phone Number:	4089183400

Status History:

Global Id:	T0608501284
Status:	Completed - Case Closed
Status Date:	06/11/1996

Global Id:	T0608501284
Status:	Open - Case Begin Date
Status Date:	02/07/1984

Global Id:	T0608501284
Status:	Open - Site Assessment
Status Date:	07/09/1984

Global Id:	T0608501284

SHELL (Continued) **S103881049**

Status: Open - Site Assessment
Status Date: 02/07/1989

Regulatory Activities:

Global Id: T0608501284
Action Type: ENFORCEMENT
Date: 06/11/1996
Action: Closure/No Further Action Letter

Global Id: T0608501284
Action Type: ENFORCEMENT
Date: 11/04/1995
Action: Staff Letter - #25971

Global Id: T0608501284
Action Type: RESPONSE
Date: 01/15/1996
Action: Monitoring Report - Quarterly

Global Id: T0608501284
Action Type: ENFORCEMENT
Date: 03/26/1992
Action: Notice of Violation - #39830

Global Id: T0608501284
Action Type: RESPONSE
Date: 06/11/1996
Action: Other Report / Document

Global Id: T0608501284
Action Type: Other
Date: 02/07/1984
Action: Leak Reported

Global Id: T0608501284
Action Type: REMEDIATION
Date: 02/01/1984
Action: Excavation

LUST REG 2:

Region: 2
Facility Id: Not reported
Facility Status: Case Closed
Case Number: 07S1E17D05f
How Discovered: Not reported
Leak Cause: Not reported
Leak Source: Not reported
Date Leak Confirmed: Not reported
Oversight Program: LUST
Prelim. Site Assesment Wokplan Submitted: Not reported
Preliminary Site Assesment Began: 7/9/1984
Pollution Characterization Began: 2/7/1989
Pollution Remediation Plan Submitted: Not reported
Date Remediation Action Underway: Not reported
Date Post Remedial Action Monitoring Began: Not reported

SHELL (Continued) **S103881049**

LUST SANTA CLARA:
Region: SANTA CLARA
SCVWD ID: 07S1E17D05F
Date Closed: 06/11/1996
EDR Link ID: 07S1E17D05F

HIST LUST SANTA CLARA:
Region: SANTA CLARA
Region Code: 2
SCVWD ID: 07S1E17D05
Oversite Agency: SCVWD
Date Listed: 1985-01-01 00:00:00
Closed Date: 1996-06-11 00:00:00

AB137 **SHELL** **CA HIST CORTESE** **S110060331**
SW **270 SAN CARLOS** **N/A**
1/4-1/2 **SAN JOSE, CA**
0.270 mi.
1425 ft. **Site 2 of 2 in cluster AB**

Relative:
Lower

Actual:
90 ft.

HIST CORTESE:
Region: CORTESE
Facility County Code: 43
Reg By: LTNKA
Reg Id: 43-1306

---

138 **ADOBE SYSTEMS INC. TOWER II, PHASE II** **CA SLIC** **S106101950**
West **151 ALMADEN** **CA AST** **N/A**
1/4-1/2 **SAN JOSE, CA 95110** **CA CUPA Listings**
0.281 mi. **CA ENF**
1484 ft. **CA NPDES**
CA SAN JOSE HAZMAT
Relative: **CA WDS**
Lower

Actual:
88 ft.

SLIC:
Region: STATE
Facility Status: **Open - Remediation**
Status Date: 01/01/1990
Global Id: SL0608530095
Lead Agency: SAN FRANCISCO BAY RWQCB (REGION 2)
Lead Agency Case Number: Not reported
Latitude: 37.331371
Longitude: -121.893734
Case Type: Cleanup Program Site
Case Worker: MJD
Local Agency: Not reported
RB Case Number: 43s1030
File Location: Not reported
Potential Media Affected: Other Groundwater (uses other than drinking water)
Potential Contaminants of Concern: * Solvents
Site History: No Water Board oversight of cleanup at this site. This case is included in Geotracker because the site is covered by the Water Boards NPDES general permits for discharges from pump and treat systems to surface waters (one each for fuels- and VOC-impacted sites). This can happen for two reasons: (i) the site is overseen by

ADOBE SYSTEMS INC. TOWER II, PHASE II (Continued) **S106101950**

another agency (e.g., USEPA or DTSC) and needs coverage under one of the NPDES general permits or (ii) construction dewatering in an area of groundwater contamination necessitates NPDES general permit coverage. Including this case in Geotracker helps staff to receive and review required NPDES reports.

Click here to access the California GeoTracker records for this facility:

AST:

Certified Unified Program Agencies:	Not reported
Owner:	ADOBE SYSTEMS INC
Total Gallons:	Not reported
CERSID:	10346143
Facility ID:	Not reported
Business Name:	ADOBE SYSTEMS INC
Phone:	4085366000
Fax:	Not reported
Mailing Address:	345 PARK AV
Mailing Address City:	SAN JOSE
Mailing Address State:	CA
Mailing Address Zip Code:	Not reported
Operator Name:	Adobe Systems, Inc.
Operator Phone:	408-536-6000
Owner Phone:	408-536-6000
Owner Mail Address:	345 PARK AV
Owner State:	CA
Owner Zip Code:	Not reported
Owner Country:	United States
Property Owner Name:	Adobe Systems Inc.
Property Owner Phone:	408-536-6000
Property Owner Mailing Address:	151 ALMADEN BL
Property Owner City:	SAN JOSE
Property Owner Stat :	CA
Property Owner Zip Code:	95110
Property Owner Country:	United States
EPAID:	Not reported

CUPA SANTA CLARA:

Region:	SANTA CLARA
PE#:	BP01
Program Description:	HMBP FACILITY, 1-3 CHEMICALS
Latitude:	37.331367
Longitude:	-121.893633

Region:	SANTA CLARA
PE#:	2011
Program Description:	APSA FACILITY-SPCC TEMPLATE (<10,000 GAL CAP)
Latitude:	37.331367
Longitude:	-121.893633

ENF:

Region:	2
Facility Id:	201664
Agency Name:	San Jose City Successor of the Redevelopment Agency
Place Type:	Facility
Place Subtype:	Groundwater Cleanup Site

ADOBE SYSTEMS INC. TOWER II, PHASE II (Continued) **S106101950**

Facility Type:	All other facilities
Agency Type:	City Agency
# Of Agencies:	1
Place Latitude:	Not reported
Place Longitude:	Not reported
SIC Code 1:	7372
SIC Desc 1:	Prepackaged Software
SIC Code 2:	Not reported
SIC Desc 2:	Not reported
SIC Code 3:	Not reported
SIC Desc 3:	Not reported
NAICS Code 1:	Not reported
NAICS Desc 1:	Not reported
NAICS Code 2:	Not reported
NAICS Desc 2:	Not reported
NAICS Code 3:	Not reported
NAICS Desc 3:	Not reported
# Of Places:	1
Source Of Facility:	Reg Meas
Design Flow:	0.216
Threat To Water Quality:	2
Complexity:	B
Pretreatment:	X - Facility is not a POTW
Facility Waste Type:	Contaminated ground water
Facility Waste Type 2:	Not reported
Facility Waste Type 3:	Not reported
Facility Waste Type 4:	Not reported
Program:	NPDNONMUNIPRCS
Program Category1:	NPDESWW
Program Category2:	NPDESWW
# Of Programs:	1
WDID:	2 438501003
Reg Measure Id:	372541
Reg Measure Type:	Enrollee
Region:	2
Order #:	R2-2009-0059
Npdes# CA#:	CAG912003
Major-Minor:	Minor
Npdes Type:	Not reported
Reclamation:	N - No
Dredge Fill Fee:	Not reported
301H:	Not reported
Application Fee Amt Received:	2900
Status:	Historical
Status Date:	06/25/2013
Effective Date:	11/17/2009
Expiration/Review Date:	09/30/2014
Termination Date:	04/30/2013
WDR Review - Amend:	Not reported
WDR Review - Revise/Renew:	Not reported
WDR Review - Rescind:	Not reported
WDR Review - No Action Required:	Not reported
WDR Review - Pending:	Not reported
WDR Review - Planned:	Not reported
Status Enrollee:	Y
Individual/General:	I
Fee Code:	62 - Treatment system to meet priority pollutant limit Category 1

ADOBE SYSTEMS INC. TOWER II, PHASE II (Continued) **S106101950**

Direction/Voice:	Passive
Enforcement Id(EID):	394237
Region:	2
Order / Resolution Number:	R2-2014-1016
Enforcement Action Type:	Admin Civil Liability
Effective Date:	06/06/2014
Adoption/Issuance Date:	06/06/2014
Achieve Date:	Not reported
Termination Date:	08/04/2014
ACL Issuance Date:	Not reported
EPL Issuance Date:	01/14/2014
Status:	Historical
Title:	ACL R2-2014-1016 for San Jose City Successor of the Redevelopment Agency
Description:	R2-2014-1016
Program:	NPDNONMUNIPRCS
Latest Milestone Completion Date:	2014-07-30
# Of Programs1:	1
Total Assessment Amount:	$36,000.00
Initial Assessed Amount:	$36,000.00
Liability $ Amount:	$36,000.00
Project $ Amount:	$0.00
Liability $ Paid:	$36,000.00
Project $ Completed:	$0.00
Total $ Paid/Completed Amount:	$36,000.00

Region:	2
Facility Id:	201664
Agency Name:	San Jose City Successor of the Redevelopment Agency
Place Type:	Facility
Place Subtype:	Groundwater Cleanup Site
Facility Type:	All other facilities
Agency Type:	City Agency
# Of Agencies:	1
Place Latitude:	Not reported
Place Longitude:	Not reported
SIC Code 1:	7372
SIC Desc 1:	Prepackaged Software
SIC Code 2:	Not reported
SIC Desc 2:	Not reported
SIC Code 3:	Not reported
SIC Desc 3:	Not reported
NAICS Code 1:	Not reported
NAICS Desc 1:	Not reported
NAICS Code 2:	Not reported
NAICS Desc 2:	Not reported
NAICS Code 3:	Not reported
NAICS Desc 3:	Not reported
# Of Places:	1
Source Of Facility:	Reg Meas
Design Flow:	0.216
Threat To Water Quality:	2
Complexity:	B
Pretreatment:	X - Facility is not a POTW
Facility Waste Type:	Contaminated ground water
Facility Waste Type 2:	Not reported
Facility Waste Type 3:	Not reported

ADOBE SYSTEMS INC. TOWER II, PHASE II (Continued) **S106101950**

Facility Waste Type 4:	Not reported
Program:	NPDNONMUNIPRCS
Program Category1:	NPDESWW
Program Category2:	NPDESWW
# Of Programs:	1
WDID:	2 438501003
Reg Measure Id:	372541
Reg Measure Type:	Enrollee
Region:	2
Order #:	R2-2009-0059
Npdes# CA#:	CAG912003
Major-Minor:	Minor
Npdes Type:	Not reported
Reclamation:	N - No
Dredge Fill Fee:	Not reported
301H:	Not reported
Application Fee Amt Received:	2900
Status:	Historical
Status Date:	06/25/2013
Effective Date:	11/17/2009
Expiration/Review Date:	09/30/2014
Termination Date:	04/30/2013
WDR Review - Amend:	Not reported
WDR Review - Revise/Renew:	Not reported
WDR Review - Rescind:	Not reported
WDR Review - No Action Required:	Not reported
WDR Review - Pending:	Not reported
WDR Review - Planned:	Not reported
Status Enrollee:	Y
Individual/General:	I
Fee Code:	62 - Treatment system to meet priority pollutant limit Category 1
Direction/Voice:	Passive
Enforcement Id(EID):	390240
Region:	2
Order / Resolution Number:	Not reported
Enforcement Action Type:	Oral Communication
Effective Date:	05/14/2013
Adoption/Issuance Date:	05/14/2013
Achieve Date:	Not reported
Termination Date:	05/14/2013
ACL Issuance Date:	Not reported
EPL Issuance Date:	Not reported
Status:	Historical
Title:	Oral Com 05/14/2013 for City of San Jose Successor of the Redevelopment Agency Attn.: Mr. Richard A. Keit, Managing Director
Description:	Not reported
Program:	NPDNONMUNIPRCS
Latest Milestone Completion Date:	Not reported
# Of Programs1:	1
Total Assessment Amount:	$0.00
Initial Assessed Amount:	$0.00
Liability $ Amount:	$0.00
Project $ Amount:	$0.00
Liability $ Paid:	$0.00
Project $ Completed:	$0.00
Total $ Paid/Completed Amount:	$0.00

ADOBE SYSTEMS INC. TOWER II, PHASE II (Continued) **S106101950**

NPDES:

Npdes Number:	CAG912003
Facility Status:	Historical
Agency Id:	789
Region:	2
Regulatory Measure Id:	390407
Order No:	R2-2009-0059
Regulatory Measure Type:	Enrollee
Place Id:	201664
WDID:	2438501004
Program Type:	NPDNONMUNIPRCS
Adoption Date Of Regulatory Measure:	Not reported
Effective Date Of Regulatory Measure:	05/01/2013
Expiration Date Of Regulatory Measure:	09/30/2014
Termination Date Of Regulatory Measure:	08/24/2014
Discharge Name:	Adobe Systems
Discharge Address:	345 Park Avenue
Discharge City:	San Jose
Discharge State:	CA
Discharge Zip:	95110-2704
RECEIVED DATE:	Not reported
PROCESSED DATE:	Not reported
STATUS CODE NAME:	Not reported
STATUS DATE:	Not reported
PLACE SIZE:	Not reported
PLACE SIZE UNIT:	Not reported
FACILITY CONTACT NAME:	Not reported
FACILITY CONTACT TITLE:	Not reported
FACILITY CONTACT PHONE:	Not reported
FACILITY CONTACT PHONE EXT:	Not reported
FACILITY CONTACT EMAIL:	Not reported
OPERATOR NAME:	Not reported
OPERATOR ADDRESS:	Not reported
OPERATOR CITY:	Not reported
OPERATOR STATE:	Not reported
OPERATOR ZIP:	Not reported
OPERATOR CONTACT NAME:	Not reported
OPERATOR CONTACT TITLE:	Not reported
OPERATOR CONTACT PHONE:	Not reported
OPERATOR CONTACT PHONE EXT:	Not reported
OPERATOR CONTACT EMAIL:	Not reported
OPERATOR TYPE:	Not reported
DEVELOPER NAME:	Not reported
DEVELOPER ADDRESS:	Not reported
DEVELOPER CITY:	Not reported
DEVELOPER STATE:	Not reported
DEVELOPER ZIP:	Not reported
DEVELOPER CONTACT NAME:	Not reported
DEVELOPER CONTACT TITLE:	Not reported
CONSTYPE LINEAR UTILITY IND:	Not reported
EMERGENCY PHONE NO:	Not reported
EMERGENCY PHONE EXT:	Not reported
CONSTYPE ABOVE GROUND IND:	Not reported
CONSTYPE BELOW GROUND IND:	Not reported
CONSTYPE CABLE LINE IND:	Not reported
CONSTYPE COMM LINE IND:	Not reported
CONSTYPE COMMERTIAL IND:	Not reported

ADOBE SYSTEMS INC. TOWER II, PHASE II (Continued) **S106101950**

CONSTYPE ELECTRICAL LINE IND:	Not reported
CONSTYPE GAS LINE IND:	Not reported
CONSTYPE INDUSTRIAL IND:	Not reported
CONSTYPE OTHER DESRIPTION:	Not reported
CONSTYPE OTHER IND:	Not reported
CONSTYPE RECONS IND:	Not reported
CONSTYPE RESIDENTIAL IND:	Not reported
CONSTYPE TRANSPORT IND:	Not reported
CONSTYPE UTILITY DESCRIPTION:	Not reported
CONSTYPE UTILITY IND:	Not reported
CONSTYPE WATER SEWER IND:	Not reported
DIR DISCHARGE USWATER IND:	Not reported
RECEIVING WATER NAME:	Not reported
CERTIFIER NAME:	Not reported
CERTIFIER TITLE:	Not reported
CERTIFICATION DATE:	Not reported
PRIMARY SIC:	Not reported
SECONDARY SIC:	Not reported
TERTIARY SIC:	Not reported
Npdes Number:	CAG912002
Facility Status:	Active
Agency Id:	789
Region:	2
Regulatory Measure Id:	397957
Order No:	R2-2012-0012
Regulatory Measure Type:	Enrollee
Place Id:	201664
WDID:	2438501006
Program Type:	NPDNONMUNIPRCS
Adoption Date Of Regulatory Measure:	Not reported
Effective Date Of Regulatory Measure:	08/25/2014
Expiration Date Of Regulatory Measure:	03/15/2017
Termination Date Of Regulatory Measure:	Not reported
Discharge Name:	Adobe Systems
Discharge Address:	345 Park Avenue
Discharge City:	San Jose
Discharge State:	CA
Discharge Zip:	95110-2704
RECEIVED DATE:	Not reported
PROCESSED DATE:	Not reported
STATUS CODE NAME:	Not reported
STATUS DATE:	Not reported
PLACE SIZE:	Not reported
PLACE SIZE UNIT:	Not reported
FACILITY CONTACT NAME:	Not reported
FACILITY CONTACT TITLE:	Not reported
FACILITY CONTACT PHONE:	Not reported
FACILITY CONTACT PHONE EXT:	Not reported
FACILITY CONTACT EMAIL:	Not reported
OPERATOR NAME:	Not reported
OPERATOR ADDRESS:	Not reported
OPERATOR CITY:	Not reported
OPERATOR STATE:	Not reported
OPERATOR ZIP:	Not reported
OPERATOR CONTACT NAME:	Not reported
OPERATOR CONTACT TITLE:	Not reported

ADOBE SYSTEMS INC. TOWER II, PHASE II (Continued) **S106101950**

OPERATOR CONTACT PHONE:	Not reported
OPERATOR CONTACT PHONE EXT:	Not reported
OPERATOR CONTACT EMAIL:	Not reported
OPERATOR TYPE:	Not reported
DEVELOPER NAME:	Not reported
DEVELOPER ADDRESS:	Not reported
DEVELOPER CITY:	Not reported
DEVELOPER STATE:	Not reported
DEVELOPER ZIP:	Not reported
DEVELOPER CONTACT NAME:	Not reported
DEVELOPER CONTACT TITLE:	Not reported
CONSTYPE LINEAR UTILITY IND:	Not reported
EMERGENCY PHONE NO:	Not reported
EMERGENCY PHONE EXT:	Not reported
CONSTYPE ABOVE GROUND IND:	Not reported
CONSTYPE BELOW GROUND IND:	Not reported
CONSTYPE CABLE LINE IND:	Not reported
CONSTYPE COMM LINE IND:	Not reported
CONSTYPE COMMERTIAL IND:	Not reported
CONSTYPE ELECTRICAL LINE IND:	Not reported
CONSTYPE GAS LINE IND:	Not reported
CONSTYPE INDUSTRIAL IND:	Not reported
CONSTYPE OTHER DESRIPTION:	Not reported
CONSTYPE OTHER IND:	Not reported
CONSTYPE RECONS IND:	Not reported
CONSTYPE RESIDENTIAL IND:	Not reported
CONSTYPE TRANSPORT IND:	Not reported
CONSTYPE UTILITY DESCRIPTION:	Not reported
CONSTYPE UTILITY IND:	Not reported
CONSTYPE WATER SEWER IND:	Not reported
DIR DISCHARGE USWATER IND:	Not reported
RECEIVING WATER NAME:	Not reported
CERTIFIER NAME:	Not reported
CERTIFIER TITLE:	Not reported
CERTIFICATION DATE:	Not reported
PRIMARY SIC:	Not reported
SECONDARY SIC:	Not reported
TERTIARY SIC:	Not reported

SAN JOSE HAZMAT:

Region:	SAN JOSE
File Num:	409953
Class:	Misc. Complex firms and labs

WDS:

Facility ID:	San Francisco Bay 438501003
Facility Type:	Other - Does not fall into the category of Municipal/Domestic, Industrial, Agricultural or Solid Waste (Class I, II or III)
Facility Status:	Active - Any facility with a continuous or seasonal discharge that is under Waste Discharge Requirements.
NPDES Number:	CAG912003 The 1st 2 characters designate the state. The remaining 7 are assigned by the Regional Board
Subregion:	2
Facility Telephone:	4082322800
Facility Contact:	Manjit Singh Earth Tech
Agency Name:	REDEVELPMNT AGENCY OF SAN JOSE

ADOBE SYSTEMS INC. TOWER II, PHASE II (Continued) **S106101950**

Agency Address:	50 West San Fernando Ste.1100
Agency City,St,Zip:	San Jose 95113
Agency Contact:	Thierry Hsu
Agency Telephone:	4087941000
Agency Type:	City
SIC Code:	7372
SIC Code 2:	Not reported
Primary Waste Type:	Designated/Influent or Solid Wastes that pose a significant threat to water quality because of their high concentrations (E.G., BOD, Hardness, TRF, Chloride). 'Manageable' hazardous wastes (E.G., inorganic salts and heavy metals) are included in this category.
Primary Waste:	CNWTRS
Waste Type2:	Not reported
Waste2:	Contaminated Ground Water
Primary Waste Type:	Designated/Influent or Solid Wastes that pose a significant threat to water quality because of their high concentrations (E.G., BOD, Hardness, TRF, Chloride). 'Manageable' hazardous wastes (E.G., inorganic salts and heavy metals) are included in this category.
Secondary Waste:	Not reported
Secondary Waste Type:	Not reported
Design Flow:	0
Baseline Flow:	0
Reclamation:	No reclamation requirements associated with this facility.
POTW:	The facility is not a POTW.
Treat To Water:	Moderate Threat to Water Quality. A violation could have a major adverse impact on receiving biota, can cause aesthetic impairment to a significant human population, or render unusable a potential domestic or municipal water supply. Awsthetic impairment would include nuisance from a waste treatment facility.
Complexity:	Category B - Any facility having a physical, chemical, or biological waste treatment system (except for septic systems with subsurface disposal), or any Class II or III disposal site, or facilities without treatment systems that are complex, such as marinas with petroleum products, solid wastes, and sewage pump out facilities.

AA139 **SAN ANTONIO PLAZA** **CA LUST** **S106162332**
NNE **UNKNOWN SAN FERNANDO & 4TH ST** **N/A**
1/4-1/2 **SAN JOSE, CA 95112**
0.291 mi.
1537 ft. **Site 5 of 5 in cluster AA**

Relative:
Lower

Actual:
87 ft.

LUST:

Region:	STATE
Global Id:	T0608501647
Latitude:	37.336
Longitude:	-121.8851
Case Type:	LUST Cleanup Site
Status:	Completed - Case Closed
Status Date:	08/17/1992
Lead Agency:	SAN FRANCISCO BAY RWQCB (REGION 2)
Case Worker:	UUU
Local Agency:	SANTA CLARA COUNTY LOP
RB Case Number:	43-1706
LOC Case Number:	Not reported
File Location:	Not reported
Potential Media Affect:	Other Groundwater (uses other than drinking water)
Potential Contaminants of Concern:	Gasoline
Site History:	Not reported

SAN ANTONIO PLAZA (Continued) **S106162332**

Click here to access the California GeoTracker records for this facility:

Contact:

Global Id:	T0608501647
Contact Type:	Regional Board Caseworker
Contact Name:	Regional Water Board
Organization Name:	SAN FRANCISCO BAY RWQCB (REGION 2)
Address:	1515 CLAY ST SUITE 1400
City:	OAKLAND
Email:	Not reported
Phone Number:	Not reported

Global Id:	T0608501647
Contact Type:	Local Agency Caseworker
Contact Name:	UST CASE WORKER
Organization Name:	SANTA CLARA COUNTY LOP
Address:	1555 Berger Drive, Suite 300
City:	SAN JOSE
Email:	Not reported
Phone Number:	4089183400

Status History:

Global Id:	T0608501647
Status:	Completed - Case Closed
Status Date:	08/17/1992

Global Id:	T0608501647
Status:	Open - Case Begin Date
Status Date:	03/20/1992

Regulatory Activities:

Global Id:	T0608501647
Action Type:	Other
Date:	03/20/1992
Action:	Leak Discovery

Global Id:	T0608501647
Action Type:	Other
Date:	03/20/1992
Action:	Leak Reported

Global Id:	T0608501647
Action Type:	Other
Date:	03/20/1992
Action:	Leak Stopped

LUST REG 2:

Region:	2
Facility Id:	43-1706
Facility Status:	Case Closed
Case Number:	43-1706
How Discovered:	Tank Closure
Leak Cause:	UNK
Leak Source:	UNK

SAN ANTONIO PLAZA (Continued) **S106162332**

Date Leak Confirmed: Not reported
Oversight Program: LUST
Prelim. Site Assesment Wokplan Submitted: Not reported
Preliminary Site Assesment Began: Not reported
Pollution Characterization Began: Not reported
Pollution Remediation Plan Submitted: Not reported
Date Remediation Action Underway: Not reported
Date Post Remedial Action Monitoring Began: Not reported

140
NW
1/4-1/2
0.291 mi.
1539 ft.

S & W LAND COMPANY
448 & 54 SANTA CLARA
SAN JOSE, CA 95113

CA HIST CORTESE **S104234152**
N/A

Relative:
Lower

Actual:
91 ft.

HIST CORTESE:
Region: CORTESE
Facility County Code: 43
Reg By: LTNKA
Reg Id: 43-2331

AC141
North
1/4-1/2
0.296 mi.
1565 ft.

CENTURY CITY PARKING LOT
15 SOUTH THIRD STREET
SAN JOSE, CA 95113

Site 1 of 2 in cluster AC

CA SLIC **S106235237**
N/A

Relative:
Lower

Actual:
87 ft.

SLIC:
Region: STATE
Facility Status: **Completed - Case Closed**
Status Date: 01/30/2007
Global Id: SL20295912
Lead Agency: SAN FRANCISCO BAY RWQCB (REGION 2)
Lead Agency Case Number: Not reported
Latitude: 37.3368110166503
Longitude: -121.887989044189
Case Type: Cleanup Program Site
Case Worker: DIB
Local Agency: Not reported
RB Case Number: SL20295912
File Location: Regional Board
Potential Media Affected: Other Groundwater (uses other than drinking water)
Potential Contaminants of Concern: Not reported
Site History: Not reported

Click here to access the California GeoTracker records for this facility:

SLIC REG 2:
Region: 2
Facility ID: SL20295912
Facility Status: Post remedial action monitoring
Date Closed: Not reported
Local Case #: Not reported
How Discovered: RPR
Leak Cause: Not reported
Leak Source: Not reported

CENTURY CITY PARKING LOT (Continued) **S106235237**

Date Confirmed: Not reported
Date Prelim Site Assmnt Workplan Submitted: Not reported
Date Preliminary Site Assessment Began: Not reported
Date Pollution Characterization Began: Not reported
Date Remediation Plan Submitted: Not reported
Date Remedial Action Underway: Not reported
Date Post Remedial Action Monitoring Began: Not reported

AD142 **TEXACO** **CA LUST** **U001602686**
NNE **78 S 4TH ST** **N/A**
1/4-1/2 **SAN JOSE, CA**
0.298 mi.
1576 ft. **Site 1 of 2 in cluster AD**

Relative:
Lower

Actual:
87 ft.

LUST SANTA CLARA:
Region: SANTA CLARA
SCVWD ID: 07S1E08L03F
Date Closed: 10/21/1999
EDR Link ID: 07S1E08L03F

AD143 **TEXACO** **CA LUST** **S105512917**
NNE **78 S 4TH ST** **CA HIST LUST** **N/A**
1/4-1/2 **SAN JOSE, CA 95113**
0.298 mi.
1576 ft. **Site 2 of 2 in cluster AD**

Relative:
Lower

Actual:
87 ft.

LUST:
Region: STATE
Global Id: T0608501328
Latitude: 37.336598
Longitude: -121.885409
Case Type: LUST Cleanup Site
Status: Completed - Case Closed
Status Date: 10/21/1999
Lead Agency: SANTA CLARA COUNTY LOP
Case Worker: UST
Local Agency: SANTA CLARA COUNTY LOP
RB Case Number: Not reported
LOC Case Number: Not reported
File Location: All Files are on GeoTracker or in the Local Agency Database
Potential Media Affect: Other Groundwater (uses other than drinking water)
Potential Contaminants of Concern: Gasoline
Site History: Not reported

Click here to access the California GeoTracker records for this facility:

Contact:
Global Id: T0608501328
Contact Type: Regional Board Caseworker
Contact Name: Regional Water Board
Organization Name: SAN FRANCISCO BAY RWQCB (REGION 2)
Address: 1515 CLAY ST SUITE 1400
City: OAKLAND
Email: Not reported
Phone Number: Not reported

Global Id: T0608501328

TEXACO (Continued) **S105512917**

Contact Type: Local Agency Caseworker
Contact Name: UST CASE WORKER
Organization Name: SANTA CLARA COUNTY LOP
Address: 1555 Berger Drive, Suite 300
City: SAN JOSE
Email: Not reported
Phone Number: 4089183400

Status History:

Global Id: T0608501328
Status: Completed - Case Closed
Status Date: 10/21/1999

Global Id: T0608501328
Status: Open - Case Begin Date
Status Date: 01/31/1990

Global Id: T0608501328
Status: Open - Remediation
Status Date: 08/31/1993

Global Id: T0608501328
Status: Open - Site Assessment
Status Date: 03/27/1990

Global Id: T0608501328
Status: Open - Site Assessment
Status Date: 01/24/1991

Regulatory Activities:

Global Id: T0608501328
Action Type: RESPONSE
Date: 01/21/1999
Action: Other Report / Document

Global Id: T0608501328
Action Type: RESPONSE
Date: 10/04/1994
Action: Other Report / Document

Global Id: T0608501328
Action Type: ENFORCEMENT
Date: 07/23/1991
Action: Notice of Violation - #39883

Global Id: T0608501328
Action Type: ENFORCEMENT
Date: 01/05/1996
Action: Staff Letter - #26688

Global Id: T0608501328
Action Type: ENFORCEMENT
Date: 03/03/1997
Action: Staff Letter - #26694

Global Id: T0608501328

TEXACO (Continued) **S105512917**

Action Type: REMEDIATION
Date: 08/31/1993
Action: Excavation

Global Id: T0608501328
Action Type: REMEDIATION
Date: 08/31/1993
Action: Excavation

Global Id: T0608501328
Action Type: Other
Date: 01/31/1990
Action: Leak Reported

Global Id: T0608501328
Action Type: RESPONSE
Date: 03/25/1997
Action: Soil and Water Investigation Report

Global Id: T0608501328
Action Type: RESPONSE
Date: 09/06/1996
Action: Corrective Action Plan / Remedial Action Plan

Global Id: T0608501328
Action Type: ENFORCEMENT
Date: 10/21/1999
Action: Closure/No Further Action Letter

LUST REG 2:
Region: 2
Facility Id: Not reported
Facility Status: Case Closed
Case Number: 07S1E08L03f
How Discovered: Not reported
Leak Cause: Not reported
Leak Source: Not reported
Date Leak Confirmed: Not reported
Oversight Program: LUST
Prelim. Site Assesment Wokplan Submitted: Not reported
Preliminary Site Assesment Began: 3/27/1990
Pollution Characterization Began: 1/24/1991
Pollution Remediation Plan Submitted: Not reported
Date Remediation Action Underway: 8/31/1993
Date Post Remedial Action Monitoring Began: Not reported

HIST LUST SANTA CLARA:
Region: SANTA CLARA
Region Code: 2
SCVWD ID: 07S1E08L03
Oversite Agency: SCVWD
Date Listed: 1991-01-01 00:00:00
Closed Date: 1999-10-21 00:00:00

144 NNW 1/4-1/2 0.315 mi. 1663 ft. | **DR. EU BUILDING**
35 & 43 SANTA CLARA ST E
SAN JOSE, CA 95113 | **CA SLIC** | **S103881542**
N/A

Relative: Lower

Actual: 88 ft.

SLIC:

Region:	STATE
Facility Status:	**Open - Site Assessment**
Status Date:	03/08/2001
Global Id:	SLT2O287178
Lead Agency:	SAN FRANCISCO BAY RWQCB (REGION 2)
Lead Agency Case Number:	Not reported
Latitude:	37.3367598346785
Longitude:	-121.889898777008
Case Type:	Cleanup Program Site
Case Worker:	DIB
Local Agency:	Not reported
RB Case Number:	43S0564
File Location:	Regional Board
Potential Media Affected:	Other Groundwater (uses other than drinking water)
Potential Contaminants of Concern:	* Chlorinated Solvents - PCE
Site History:	This site is an historical building in downtown San Jose. It was formerly a hotel that had a dry cleaning facility in the basement. There has been a release of tetrachloroethene (PCE), a solvent used in dry cleaning, to soil and groundwater. Soil and groundwater investigation is underway and a remedial action plan is required.

Click here to access the California GeoTracker records for this facility:

SLIC REG 2:

Region:	2
Facility ID:	SLT2O287178
Facility Status:	Leak being confirmed
Date Closed:	Not reported
Local Case #:	Not reported
How Discovered:	Not reported
Leak Cause:	Not reported
Leak Source:	Not reported
Date Confirmed:	Not reported
Date Prelim Site Assmnt Workplan Submitted:	Not reported
Date Preliminary Site Assessment Began:	Not reported
Date Pollution Characterization Began:	Not reported
Date Remediation Plan Submitted:	Not reported
Date Remedial Action Underway:	Not reported
Date Post Remedial Action Monitoring Began:	Not reported

AE145 ENE 1/4-1/2 0.315 mi. 1664 ft. | **SJSU-SPX EAST (46)**
1 WASHINGTON SQ
SAN JOSE, CA 95112

Site 1 of 3 in cluster AE | **CA LUST**
CA AST
CA CUPA Listings
CA ENF
CA HIST CORTESE
CA SAN JOSE HAZMAT | **S103473126**
N/A

Relative: Lower

Actual: 93 ft.

LUST:

Region:	STATE
Global Id:	T0608502088
Latitude:	37.3346954660772
Longitude:	-121.881165504456

SJSU-SPX EAST (46) (Continued) **S103473126**

Case Type:	LUST Cleanup Site
Status:	Completed - Case Closed
Status Date:	03/30/2000
Lead Agency:	SANTA CLARA COUNTY LOP
Case Worker:	UST
Local Agency:	SANTA CLARA COUNTY LOP
RB Case Number:	Not reported
LOC Case Number:	Not reported
File Location:	All Files are on GeoTracker or in the Local Agency Database
Potential Media Affect:	Other Groundwater (uses other than drinking water)
Potential Contaminants of Concern:	Gasoline
Site History:	Not reported

Click here to access the California GeoTracker records for this facility:

Contact:

Global Id:	T0608502088
Contact Type:	Regional Board Caseworker
Contact Name:	Regional Water Board
Organization Name:	SAN FRANCISCO BAY RWQCB (REGION 2)
Address:	1515 CLAY ST SUITE 1400
City:	OAKLAND
Email:	Not reported
Phone Number:	Not reported

Global Id:	T0608502088
Contact Type:	Local Agency Caseworker
Contact Name:	UST CASE WORKER
Organization Name:	SANTA CLARA COUNTY LOP
Address:	1555 Berger Drive, Suite 300
City:	SAN JOSE
Email:	Not reported
Phone Number:	4089183400

Status History:

Global Id:	T0608502088
Status:	Completed - Case Closed
Status Date:	03/30/2000

Global Id:	T0608502088
Status:	Open - Case Begin Date
Status Date:	09/27/1991

Global Id:	T0608502088
Status:	Open - Site Assessment
Status Date:	02/08/1994

Regulatory Activities:

Global Id:	T0608502088
Action Type:	RESPONSE
Date:	05/10/1999
Action:	Other Report / Document

Global Id:	T0608502088
Action Type:	RESPONSE
Date:	06/21/1999
Action:	Other Report / Document

SJSU-SPX EAST (46) (Continued) **S103473126**

Global Id:	T0608502088
Action Type:	RESPONSE
Date:	02/16/1999
Action:	Other Report / Document

Global Id:	T0608502088
Action Type:	RESPONSE
Date:	10/30/1997
Action:	Soil and Water Investigation Report

Global Id:	T0608502088
Action Type:	REMEDIATION
Date:	09/27/1991
Action:	Excavation

Global Id:	T0608502088
Action Type:	ENFORCEMENT
Date:	03/12/1997
Action:	Notice of Responsibility - #39877

Global Id:	T0608502088
Action Type:	ENFORCEMENT
Date:	12/24/1998
Action:	Staff Letter - #26952

Global Id:	T0608502088
Action Type:	ENFORCEMENT
Date:	05/10/1999
Action:	Staff Letter - #26955

Global Id:	T0608502088
Action Type:	ENFORCEMENT
Date:	07/31/1997
Action:	Staff Letter - #26949

Global Id:	T0608502088
Action Type:	Other
Date:	09/27/1991
Action:	Leak Reported

Global Id:	T0608502088
Action Type:	ENFORCEMENT
Date:	03/30/2000
Action:	Closure/No Further Action Letter

Region:	STATE
Global Id:	T0608501816
Latitude:	37.3361456482962
Longitude:	-121.878118515015
Case Type:	LUST Cleanup Site
Status:	Completed - Case Closed
Status Date:	04/18/1996
Lead Agency:	SANTA CLARA COUNTY LOP
Case Worker:	UST
Local Agency:	SANTA CLARA COUNTY LOP
RB Case Number:	Not reported

SJSU-SPX EAST (46) (Continued) **S103473126**

LOC Case Number: Not reported
File Location: All Files are on GeoTracker or in the Local Agency Database
Potential Media Affect: Soil
Potential Contaminants of Concern: Not reported
Site History: Not reported

Click here to access the California GeoTracker records for this facility:

Contact:
Global Id: T0608501816
Contact Type: Regional Board Caseworker
Contact Name: Regional Water Board
Organization Name: SAN FRANCISCO BAY RWQCB (REGION 2)
Address: 1515 CLAY ST SUITE 1400
City: OAKLAND
Email: Not reported
Phone Number: Not reported

Global Id: T0608501816
Contact Type: Local Agency Caseworker
Contact Name: UST CASE WORKER
Organization Name: SANTA CLARA COUNTY LOP
Address: 1555 Berger Drive, Suite 300
City: SAN JOSE
Email: Not reported
Phone Number: 4089183400

Status History:
Global Id: T0608501816
Status: Completed - Case Closed
Status Date: 04/18/1996

Global Id: T0608501816
Status: Open - Case Begin Date
Status Date: 01/01/1993

Regulatory Activities:
Global Id: T0608501816
Action Type: ENFORCEMENT
Date: 04/18/1996
Action: Closure/No Further Action Letter

Global Id: T0608501816
Action Type: RESPONSE
Date: 04/18/1996
Action: Other Report / Document

Global Id: T0608501816
Action Type: Other
Date: 01/01/1993
Action: Leak Reported

LUST SANTA CLARA:
Region: SANTA CLARA
SCVWD ID: 07S1E08J02F

SJSU-SPX EAST (46) (Continued) **S103473126**

Date Closed: 03/30/2000
EDR Link ID: 07S1E08J02F

Region: SANTA CLARA
SCVWD ID: 07S1E08K04F
Date Closed: 04/18/1996
EDR Link ID: 07S1E08K04F

AST:

Certified Unified Program Agencies:	Not reported
Owner:	SAN JOSE STATE UNIVERSITY
Total Gallons:	Not reported
CERSID:	10158041
Facility ID:	Not reported
Business Name:	San Jose State University
Phone:	(408)924-1978
Fax:	(408)924-1983
Mailing Address:	1 Washington Square
Mailing Address City:	SAN JOSE
Mailing Address State:	CA
Mailing Address Zip Code:	Not reported
Operator Name:	David Krack
Operator Phone:	(408)924-1978
Owner Phone:	(408)924-1978
Owner Mail Address:	1 Washington Square
Owner State:	CA
Owner Zip Code:	Not reported
Owner Country:	United States
Property Owner Name:	CALIFORNIA STATE UNIVERSITY
Property Owner Phone:	(408)924-1978
Property Owner Mailing Address:	One Washington Square
Property Owner City:	SAN JOSE
Property Owner Stat :	CA
Property Owner Zip Code:	Not reported
Property Owner Country:	United States
EPAID:	CAT080031206

CUPA SANTA CLARA:

Region:	SANTA CLARA
PE#:	2207
Program Description:	GENERATES 25 TO <50 TONS/YR
Latitude:	37.334331
Longitude:	-121.880542

Region:	SANTA CLARA
PE#:	BP13
Program Description:	HAZMAT STORAGE & HMBP FACILITY, 7-9 CHEMICALS
Latitude:	37.334331
Longitude:	-121.880542

Region:	SANTA CLARA
PE#:	2011
Program Description:	APSA FACILITY-SPCC TEMPLATE (<10,000 GAL CAP)
Latitude:	37.334331
Longitude:	-121.880542

SJSU-SPX EAST (46) (Continued) **S103473126**

Region: SANTA CLARA
PE#: BP11
Program Description: HAZMAT STORAGE & HMBP FACILITY, 1-3 CHEMICALS
Latitude: 37.334339
Longitude: -121.880730

Region: SANTA CLARA
PE#: BP11
Program Description: HAZMAT STORAGE & HMBP FACILITY, 1-3 CHEMICALS
Latitude: 37.334331
Longitude: -121.880542

Region: SANTA CLARA
PE#: 2299
Program Description: HW GENERATOR-ADDITIONAL CONTIGUOUS FACILITY
Latitude: 37.334331
Longitude: -121.880542

Region: SANTA CLARA
PE#: BP11
Program Description: HAZMAT STORAGE & HMBP FACILITY, 1-3 CHEMICALS
Latitude: 37.334339
Longitude: -121.880730

Region: SANTA CLARA
PE#: BP11
Program Description: HAZMAT STORAGE & HMBP FACILITY, 1-3 CHEMICALS
Latitude: 37.334339
Longitude: -121.880730

Region: SANTA CLARA
PE#: 2299
Program Description: HW GENERATOR-ADDITIONAL CONTIGUOUS FACILITY
Latitude: 37.334339
Longitude: -121.880730

Region: SANTA CLARA
PE#: 2299
Program Description: HW GENERATOR-ADDITIONAL CONTIGUOUS FACILITY
Latitude: 37.334331
Longitude: -121.880542

Region: SANTA CLARA
PE#: BP15
Program Description: HAZMAT STORAGE & HMBP FAC, 16-21 CHEMICALS
Latitude: 37.334331
Longitude: -121.880542

Region: SANTA CLARA
PE#: 2399
Program Description: UNDERGROUND STORAGE TANK PROGRAM RECORD
Latitude: 37.334331
Longitude: -121.880542

Region: SANTA CLARA
PE#: BP13
Program Description: HAZMAT STORAGE & HMBP FACILITY, 7-9 CHEMICALS

SJSU-SPX EAST (46) (Continued) **S103473126**

Latitude: 37.334339
Longitude: -121.880730

Region: SANTA CLARA
PE#: 2299
Program Description: HW GENERATOR-ADDITIONAL CONTIGUOUS FACILITY
Latitude: 37.334339
Longitude: -121.880730

Region: SANTA CLARA
PE#: 2299
Program Description: HW GENERATOR-ADDITIONAL CONTIGUOUS FACILITY
Latitude: 37.334331
Longitude: -121.880542

Region: SANTA CLARA
PE#: BP13
Program Description: HAZMAT STORAGE & HMBP FACILITY, 7-9 CHEMICALS
Latitude: 37.334331
Longitude: -121.880542

Region: SANTA CLARA
PE#: BP15
Program Description: HAZMAT STORAGE & HMBP FAC, 16-21 CHEMICALS
Latitude: 37.334331
Longitude: -121.880542

Region: SANTA CLARA
PE#: 2299
Program Description: HW GENERATOR-ADDITIONAL CONTIGUOUS FACILITY
Latitude: 37.334331
Longitude: -121.880542

Region: SANTA CLARA
PE#: BP11
Program Description: HAZMAT STORAGE & HMBP FACILITY, 1-3 CHEMICALS
Latitude: 37.334331
Longitude: -121.880542

Region: SANTA CLARA
PE#: 2299
Program Description: HW GENERATOR-ADDITIONAL CONTIGUOUS FACILITY
Latitude: 37.334331
Longitude: -121.880542

Region: SANTA CLARA
PE#: 2299
Program Description: HW GENERATOR-ADDITIONAL CONTIGUOUS FACILITY
Latitude: 37.334339
Longitude: -121.880730

Region: SANTA CLARA
PE#: BP11
Program Description: HAZMAT STORAGE & HMBP FACILITY, 1-3 CHEMICALS
Latitude: 37.334339
Longitude: -121.880730

SJSU-SPX EAST (46) (Continued) **S103473126**

Region: SANTA CLARA
PE#: BP11
Program Description: HAZMAT STORAGE & HMBP FACILITY, 1-3 CHEMICALS
Latitude: 37.334331
Longitude: -121.880542

Region: SANTA CLARA
PE#: BP12
Program Description: HAZMAT STORAGE & HMBP FACILITY, 4-6 CHEMICALS
Latitude: 37.334339
Longitude: -121.880730

Region: SANTA CLARA
PE#: 2299
Program Description: HW GENERATOR-ADDITIONAL CONTIGUOUS FACILITY
Latitude: 37.334339
Longitude: -121.880730

Region: SANTA CLARA
PE#: BP11
Program Description: HAZMAT STORAGE & HMBP FACILITY, 1-3 CHEMICALS
Latitude: 37.334339
Longitude: -121.880730

Region: SANTA CLARA
PE#: BP11
Program Description: HAZMAT STORAGE & HMBP FACILITY, 1-3 CHEMICALS
Latitude: 37.334339
Longitude: -121.880730

Region: SANTA CLARA
PE#: BP11
Program Description: HAZMAT STORAGE & HMBP FACILITY, 1-3 CHEMICALS
Latitude: 37.334331
Longitude: -121.880542

Region: SANTA CLARA
PE#: BP11
Program Description: HAZMAT STORAGE & HMBP FACILITY, 1-3 CHEMICALS
Latitude: 37.334339
Longitude: -121.880730

Region: SANTA CLARA
PE#: BP11
Program Description: HAZMAT STORAGE & HMBP FACILITY, 1-3 CHEMICALS
Latitude: 37.334744
Longitude: -121.884918

ENF:
Region: 2
Facility Id: 631093
Agency Name: CSU San Jose
Place Type: Utility
Place Subtype: Collection_System
Facility Type: Municipal/Domestic
Agency Type: State Agency
Of Agencies: 1

SJSU-SPX EAST (46) (Continued) **S103473126**

Place Latitude:	Not reported
Place Longitude:	Not reported
SIC Code 1:	Not reported
SIC Desc 1:	Not reported
SIC Code 2:	Not reported
SIC Desc 2:	Not reported
SIC Code 3:	Not reported
SIC Desc 3:	Not reported
NAICS Code 1:	Not reported
NAICS Desc 1:	Not reported
NAICS Code 2:	Not reported
NAICS Desc 2:	Not reported
NAICS Code 3:	Not reported
NAICS Desc 3:	Not reported
# Of Places:	1
Source Of Facility:	Reg Meas
Design Flow:	Not reported
Threat To Water Quality:	3
Complexity:	C
Pretreatment:	Not reported
Facility Waste Type:	Not reported
Facility Waste Type 2:	Not reported
Facility Waste Type 3:	Not reported
Facility Waste Type 4:	Not reported
Program:	SSOMUNISML
Program Category1:	SSO
Program Category2:	SSO
# Of Programs:	1
WDID:	2SSO11174
Reg Measure Id:	301092
Reg Measure Type:	Enrollee
Region:	2
Order #:	2006-0003-DWQ
Npdes# CA#:	Not reported
Major-Minor:	Minor
Npdes Type:	Not reported
Reclamation:	Not reported
Dredge Fill Fee:	Not reported
301H:	Not reported
Application Fee Amt Received:	872
Status:	Active
Status Date:	11/08/2006
Effective Date:	11/08/2006
Expiration/Review Date:	Not reported
Termination Date:	Not reported
WDR Review - Amend:	Not reported
WDR Review - Revise/Renew:	Not reported
WDR Review - Rescind:	Not reported
WDR Review - No Action Required:	Not reported
WDR Review - Pending:	Not reported
WDR Review - Planned:	Not reported
Status Enrollee:	Y
Individual/General:	I
Fee Code:	58 - Non15 Based on (TTWQ)/CPLX)
Direction/Voice:	Passive
Enforcement Id(EID):	388090
Region:	2

SJSU-SPX EAST (46) (Continued) **S103473126**

Order / Resolution Number:	Not reported
Enforcement Action Type:	Notice of Violation
Effective Date:	04/10/2012
Adoption/Issuance Date:	04/10/2012
Achieve Date:	Not reported
Termination Date:	05/16/2012
ACL Issuance Date:	Not reported
EPL Issuance Date:	Not reported
Status:	Historical
Title:	NOV 10-APR-12 for CSU SAN JOSE
Description:	Failure to complete, approve, and certify any of the required Sewer System Management Plan (SSMP) elements in CIWQS on time.
Program:	SSOMUNISML
Latest Milestone Completion Date:	2012-05-16
# Of Programs1:	1
Total Assessment Amount:	$0.00
Initial Assessed Amount:	$0.00
Liability $ Amount:	$0.00
Project $ Amount:	$0.00
Liability $ Paid:	$0.00
Project $ Completed:	$0.00
Total $ Paid/Completed Amount:	$0.00

HIST CORTESE:

Region:	CORTESE
Facility County Code:	43
Reg By:	LTNKA
Reg Id:	43-1898

SAN JOSE HAZMAT:

Region:	SAN JOSE
File Num:	600212
Class:	Misc. Complex firms and labs

Region:	SAN JOSE
File Num:	601213
Class:	Misc. Complex firms and labs

AE146 **SAN JOSE STATE UNIVERSITY** **RCRA-LQG** **1000121110**
ENE **ONE WASHINGTON SQUARE** **CA SWEEPS UST** **CAT080031206**
1/4-1/2 **SAN JOSE, CA 95192** **CA HIST CORTESE**
0.315 mi. **NY MANIFEST**
1664 ft. **Site 2 of 3 in cluster AE**

Relative:
Lower

Actual:
93 ft.

RCRA-LQG:

Date form received by agency:	02/21/2008
Facility name:	SAN JOSE STATE UNIVERSITY
Facility address:	ONE WASHINGTON SQUARE SAN JOSE, CA 951920010
EPA ID:	CAT080031206
Mailing address:	SAN JOSE STATE UNIVERSITY ONE WASHINGTON SQUARE SAN JOSE, CA 95192
Contact:	CHANDRA N GOWDA
Contact address:	Not reported Not reported

SAN JOSE STATE UNIVERSITY (Continued) **1000121110**

Contact country:	US
Contact telephone:	(408) 924-2152
Contact email:	CHANDRA.GOWDA@SJSU.EDU
EPA Region:	09
Land type:	State
Classification:	Large Quantity Generator
Description:	Handler: generates 1,000 kg or more of hazardous waste during any calendar month; or generates more than 1 kg of acutely hazardous waste during any calendar month; or generates more than 100 kg of any residue or contaminated soil, waste or other debris resulting from the cleanup of a spill, into or on any land or water, of acutely hazardous waste during any calendar month; or generates 1 kg or less of acutely hazardous waste during any calendar month, and accumulates more than 1 kg of acutely hazardous waste at any time; or generates 100 kg or less of any residue or contaminated soil, waste or other debris resulting from the cleanup of a spill, into or on any land or water, of acutely hazardous waste during any calendar month, and accumulates more than 100 kg of that material at any time

Owner/Operator Summary:

Owner/operator name:	SAN JOSE STATE UNIVERSITY
Owner/operator address:	Not reported Not reported
Owner/operator country:	US
Owner/operator telephone:	Not reported
Legal status:	State
Owner/Operator Type:	Operator
Owner/Op start date:	01/01/1857
Owner/Op end date:	Not reported

Owner/operator name:	CALIFORNIA STATE UNIVERSITY
Owner/operator address:	ONE WASHINGTON SQUARE SAN JOSE, CA 95192
Owner/operator country:	US
Owner/operator telephone:	Not reported
Legal status:	State
Owner/Operator Type:	Owner
Owner/Op start date:	01/01/1857
Owner/Op end date:	Not reported

Handler Activities Summary:

U.S. importer of hazardous waste:	No
Mixed waste (haz. and radioactive):	No
Recycler of hazardous waste:	No
Transporter of hazardous waste:	No
Treater, storer or disposer of HW:	No
Underground injection activity:	No
On-site burner exemption:	No
Furnace exemption:	No
Used oil fuel burner:	No
Used oil processor:	No
User oil refiner:	No
Used oil fuel marketer to burner:	No
Used oil Specification marketer:	No
Used oil transfer facility:	No
Used oil transporter:	No

SAN JOSE STATE UNIVERSITY (Continued) **1000121110**

. Waste code: D001
. Waste name: IGNITABLE WASTE

. Waste code: D002
. Waste name: CORROSIVE WASTE

. Waste code: D003
. Waste name: REACTIVE WASTE

. Waste code: D004
. Waste name: ARSENIC

. Waste code: D005
. Waste name: BARIUM

. Waste code: D006
. Waste name: CADMIUM

. Waste code: D007
. Waste name: CHROMIUM

. Waste code: D008
. Waste name: LEAD

. Waste code: D009
. Waste name: MERCURY

. Waste code: D011
. Waste name: SILVER

. Waste code: D022
. Waste name: CHLOROFORM

. Waste code: D035
. Waste name: METHYL ETHYL KETONE

. Waste code: F001
. Waste name: THE FOLLOWING SPENT HALOGENATED SOLVENTS USED IN DEGREASING: TETRACHLOROETHYLENE, TRICHLORETHYLENE, METHYLENE CHLORIDE, 1,1,1-TRICHLOROETHANE, CARBON TETRACHLORIDE AND CHLORINATED FLUOROCARBONS; ALL SPENT SOLVENT MIXTURES/BLENDS USED IN DEGREASING CONTAINING, BEFORE USE, A TOTAL OF TEN PERCENT OR MORE (BY VOLUME) OF ONE OR MORE OF THE ABOVE HALOGENATED SOLVENTS OR THOSE SOLVENTS LISTED IN F002, F004, AND F005; AND STILL BOTTOMS FROM THE RECOVERY OF THESE SPENT SOLVENTS AND SPENT SOLVENT MIXTURES.

. Waste code: F002
. Waste name: THE FOLLOWING SPENT HALOGENATED SOLVENTS: TETRACHLOROETHYLENE, METHYLENE CHLORIDE, TRICHLOROETHYLENE, 1,1,1-TRICHLOROETHANE, CHLOROBENZENE, 1,1,2-TRICHLORO-1,2,2-TRIFLUOROETHANE, ORTHO-DICHLOROBENZENE, TRICHLOROFLUOROMETHANE, AND 1,1,2, TRICHLOROETHANE; ALL SPENT SOLVENT MIXTURES/BLENDS CONTAINING, BEFORE USE, A TOTAL OF TEN PERCENT OR MORE (BY VOLUME) OF ONE OR MORE OF THE ABOVE HALOGENATED SOLVENTS OR THOSE SOLVENTS LISTED IN F001, F004, AND F005; AND STILL BOTTOMS FROM THE RECOVERY OF THESE SPENT SOLVENTS AND SPENT SOLVENT MIXTURES.

SAN JOSE STATE UNIVERSITY (Continued) **1000121110**

. Waste code: F003
. Waste name: THE FOLLOWING SPENT NONHALOGENATED SOLVENTS: XYLENE, ACETONE, ETHYL ACETATE, ETHYL BENZENE, ETHYL ETHER, METHYL ISOBUTYL KETONE, N-BUTYL ALCOHOL, CYCLOHEXANONE, AND METHANOL; ALL SPENT SOLVENT MIXTURES/BLENDS CONTAINING, BEFORE USE, ONLY THE ABOVE SPENT NONHALOGENATED SOLVENTS; AND ALL SPENT SOLVENT MIXTURES/BLENDS CONTAINING, BEFORE USE, ONE OR MORE OF THE ABOVE NONHALOGENATED SOLVENTS, AND A TOTAL OF TEN PERCENT OR MORE (BY VOLUME) OF ONE OR MORE OF THOSE SOLVENTS LISTED IN F001, F002, F004, AND F005; AND STILL BOTTOMS FROM THE RECOVERY OF THESE SPENT SOLVENTS AND SPENT SOLVENT MIXTURES.

. Waste code: F005
. Waste name: THE FOLLOWING SPENT NONHALOGENATED SOLVENTS: TOLUENE, METHYL ETHYL KETONE, CARBON DISULFIDE, ISOBUTANOL, PYRIDINE, BENZENE, 2-ETHOXYETHANOL, AND 2-NITROPROPANE; ALL SPENT SOLVENT MIXTURES/BLENDS CONTAINING, BEFORE USE, A TOTAL OF TEN PERCENT OR MORE (BY VOLUME) OF ONE OR MORE OF THE ABOVE NONHALOGENATED SOLVENTS OR THOSE SOLVENTS LISTED IN F001, F002, OR F004; AND STILL BOTTOMS FROM THE RECOVERY OF THESE SPENT SOLVENTS AND SPENT SOLVENT MIXTURES.

. Waste code: P075
. Waste name: NICOTINE, & SALTS (OR) PYRIDINE, 3-(1-METHYL-2-PYRROLIDINYL)-,(S)-, & SALTS

. Waste code: U029
. Waste name: METHANE, BROMO- (OR) METHYL BROMIDE

. Waste code: U125
. Waste name: 2-FURANCARBOXALDEHYDE (I) (OR) FURFURAL (I)

. Waste code: U188
. Waste name: PHENOL

Historical Generators:
Date form received by agency: 02/15/2006
Site name: SAN JOSE STATE UNIVERSITY
Classification: Large Quantity Generator

. Waste code: D001
. Waste name: IGNITABLE WASTE

. Waste code: D002
. Waste name: CORROSIVE WASTE

. Waste code: D003
. Waste name: REACTIVE WASTE

. Waste code: D005
. Waste name: BARIUM

. Waste code: D007
. Waste name: CHROMIUM

. Waste code: D008
. Waste name: LEAD

SAN JOSE STATE UNIVERSITY (Continued) **1000121110**

. Waste code: D009
. Waste name: MERCURY

. Waste code: D011
. Waste name: SILVER

. Waste code: D022
. Waste name: CHLOROFORM

. Waste code: F001
. Waste name: THE FOLLOWING SPENT HALOGENATED SOLVENTS USED IN DEGREASING: TETRACHLOROETHYLENE, TRICHLORETHYLENE, METHYLENE CHLORIDE, 1,1,1-TRICHLOROETHANE, CARBON TETRACHLORIDE AND CHLORINATED FLUOROCARBONS; ALL SPENT SOLVENT MIXTURES/BLENDS USED IN DEGREASING CONTAINING, BEFORE USE, A TOTAL OF TEN PERCENT OR MORE (BY VOLUME) OF ONE OR MORE OF THE ABOVE HALOGENATED SOLVENTS OR THOSE SOLVENTS LISTED IN F002, F004, AND F005; AND STILL BOTTOMS FROM THE RECOVERY OF THESE SPENT SOLVENTS AND SPENT SOLVENT MIXTURES.

. Waste code: F002
. Waste name: THE FOLLOWING SPENT HALOGENATED SOLVENTS: TETRACHLOROETHYLENE, METHYLENE CHLORIDE, TRICHLOROETHYLENE, 1,1,1-TRICHLOROETHANE, CHLOROBENZENE, 1,1,2-TRICHLORO-1,2,2-TRIFLUOROETHANE, ORTHO-DICHLOROBENZENE, TRICHLOROFLUOROMETHANE, AND 1,1,2, TRICHLOROETHANE; ALL SPENT SOLVENT MIXTURES/BLENDS CONTAINING, BEFORE USE, A TOTAL OF TEN PERCENT OR MORE (BY VOLUME) OF ONE OR MORE OF THE ABOVE HALOGENATED SOLVENTS OR THOSE SOLVENTS LISTED IN F001, F004, AND F005; AND STILL BOTTOMS FROM THE RECOVERY OF THESE SPENT SOLVENTS AND SPENT SOLVENT MIXTURES.

. Waste code: F003
. Waste name: THE FOLLOWING SPENT NONHALOGENATED SOLVENTS: XYLENE, ACETONE, ETHYL ACETATE, ETHYL BENZENE, ETHYL ETHER, METHYL ISOBUTYL KETONE, N-BUTYL ALCOHOL, CYCLOHEXANONE, AND METHANOL; ALL SPENT SOLVENT MIXTURES/BLENDS CONTAINING, BEFORE USE, ONLY THE ABOVE SPENT NONHALOGENATED SOLVENTS; AND ALL SPENT SOLVENT MIXTURES/BLENDS CONTAINING, BEFORE USE, ONE OR MORE OF THE ABOVE NONHALOGENATED SOLVENTS, AND A TOTAL OF TEN PERCENT OR MORE (BY VOLUME) OF ONE OR MORE OF THOSE SOLVENTS LISTED IN F001, F002, F004, AND F005; AND STILL BOTTOMS FROM THE RECOVERY OF THESE SPENT SOLVENTS AND SPENT SOLVENT MIXTURES.

. Waste code: U046
. Waste name: CHLOROMETHYL METHYL ETHER (OR) METHANE, CHLOROMETHOXY-

Date form received by agency: 03/16/2004
Site name: SAN JOSE STATE UNIVERSITY
Classification: Large Quantity Generator

. Waste code: D001
. Waste name: IGNITABLE WASTE

. Waste code: D002
. Waste name: CORROSIVE WASTE

. Waste code: D003
. Waste name: REACTIVE WASTE

SAN JOSE STATE UNIVERSITY (Continued) **1000121110**

. Waste code: D004
. Waste name: ARSENIC

. Waste code: D008
. Waste name: LEAD

. Waste code: D009
. Waste name: MERCURY

. Waste code: D011
. Waste name: SILVER

. Waste code: F002
. Waste name: THE FOLLOWING SPENT HALOGENATED SOLVENTS: TETRACHLOROETHYLENE, METHYLENE CHLORIDE, TRICHLOROETHYLENE, 1,1,1-TRICHLOROETHANE, CHLOROBENZENE, 1,1,2-TRICHLORO-1,2,2-TRIFLUOROETHANE, ORTHO-DICHLOROBENZENE, TRICHLOROFLUOROMETHANE, AND 1,1,2, TRICHLOROETHANE; ALL SPENT SOLVENT MIXTURES/BLENDS CONTAINING, BEFORE USE, A TOTAL OF TEN PERCENT OR MORE (BY VOLUME) OF ONE OR MORE OF THE ABOVE HALOGENATED SOLVENTS OR THOSE SOLVENTS LISTED IN F001, F004, AND F005; AND STILL BOTTOMS FROM THE RECOVERY OF THESE SPENT SOLVENTS AND SPENT SOLVENT MIXTURES.

. Waste code: F003
. Waste name: THE FOLLOWING SPENT NONHALOGENATED SOLVENTS: XYLENE, ACETONE, ETHYL ACETATE, ETHYL BENZENE, ETHYL ETHER, METHYL ISOBUTYL KETONE, N-BUTYL ALCOHOL, CYCLOHEXANONE, AND METHANOL; ALL SPENT SOLVENT MIXTURES/BLENDS CONTAINING, BEFORE USE, ONLY THE ABOVE SPENT NONHALOGENATED SOLVENTS; AND ALL SPENT SOLVENT MIXTURES/BLENDS CONTAINING, BEFORE USE, ONE OR MORE OF THE ABOVE NONHALOGENATED SOLVENTS, AND A TOTAL OF TEN PERCENT OR MORE (BY VOLUME) OF ONE OR MORE OF THOSE SOLVENTS LISTED IN F001, F002, F004, AND F005; AND STILL BOTTOMS FROM THE RECOVERY OF THESE SPENT SOLVENTS AND SPENT SOLVENT MIXTURES.

. Waste code: P105
. Waste name: SODIUM AZIDE

. Waste code: P106
. Waste name: SODIUM CYANIDE (OR) SODIUM CYANIDE NA(CN)

. Waste code: U134
. Waste name: HYDROFLUORIC ACID (C,T) (OR) HYDROGEN FLUORIDE (C,T)

. Waste code: U246
. Waste name: CYANOGEN BROMIDE (CN)BR

Date form received by agency: 02/20/2002
Site name: SAN JOSE STATE UNIVERSITY
Classification: Large Quantity Generator

Date form received by agency: 10/12/2000
Site name: SAN JOSE STATE UNIVERSITY
Classification: Large Quantity Generator

Date form received by agency: 03/16/1999
Site name: SAN JOSE STATE UNIVERSITY

SAN JOSE STATE UNIVERSITY (Continued) **1000121110**

Classification: Large Quantity Generator

Date form received by agency: 09/01/1996
Site name: SAN JOSE STATE UNIVERSITY
Classification: Large Quantity Generator

Date form received by agency: 02/15/1996
Site name: SAN JOSE STATE UNIVERSITY
Classification: Large Quantity Generator

Date form received by agency: 03/29/1994
Site name: SAN JOSE STATE UNIVERSITY
Classification: Large Quantity Generator

Date form received by agency: 02/18/1992
Site name: SAN JOSE STATE UNIVERSITY
Classification: Large Quantity Generator

Date form received by agency: 03/09/1981
Site name: SAN JOSE STATE UNIVERSITY
Classification: Large Quantity Generator

Facility Has Received Notices of Violations:
Regulation violated: FR - 262.10-12.A
Area of violation: Generators - General
Date violation determined: 04/11/1995
Date achieved compliance: 05/30/1995
Violation lead agency: State
Enforcement action: Not reported
Enforcement action date: Not reported
Enf. disposition status: Not reported
Enf. disp. status date: Not reported
Enforcement lead agency: Not reported
Proposed penalty amount: Not reported
Final penalty amount: Not reported
Paid penalty amount: Not reported

Regulation violated: FR - 262.10-12.A
Area of violation: Generators - General
Date violation determined: 11/20/1993
Date achieved compliance: 12/30/1993
Violation lead agency: State
Enforcement action: Not reported
Enforcement action date: Not reported
Enf. disposition status: Not reported
Enf. disp. status date: Not reported
Enforcement lead agency: Not reported
Proposed penalty amount: Not reported
Final penalty amount: Not reported
Paid penalty amount: Not reported

Regulation violated: FR - 262.10-12.A
Area of violation: Generators - General
Date violation determined: 11/12/1993
Date achieved compliance: 11/02/1994
Violation lead agency: State
Enforcement action: Not reported

SAN JOSE STATE UNIVERSITY (Continued) **1000121110**

Enforcement action date: Not reported
Enf. disposition status: Not reported
Enf. disp. status date: Not reported
Enforcement lead agency: Not reported
Proposed penalty amount: Not reported
Final penalty amount: Not reported
Paid penalty amount: Not reported

Regulation violated: FR - 262.10-12.A
Area of violation: Generators - General
Date violation determined: 04/14/1993
Date achieved compliance: 11/12/1993
Violation lead agency: State
Enforcement action: Not reported
Enforcement action date: Not reported
Enf. disposition status: Not reported
Enf. disp. status date: Not reported
Enforcement lead agency: Not reported
Proposed penalty amount: Not reported
Final penalty amount: Not reported
Paid penalty amount: Not reported

Regulation violated: FR - 262.10-12.A
Area of violation: Generators - General
Date violation determined: 08/27/1986
Date achieved compliance: 08/04/1987
Violation lead agency: State
Enforcement action: WRITTEN INFORMAL
Enforcement action date: 02/27/1987
Enf. disposition status: Not reported
Enf. disp. status date: Not reported
Enforcement lead agency: State
Proposed penalty amount: Not reported
Final penalty amount: Not reported
Paid penalty amount: Not reported

Evaluation Action Summary:
Evaluation date: 04/11/1995
Evaluation: COMPLIANCE EVALUATION INSPECTION ON-SITE
Area of violation: Generators - General
Date achieved compliance: 05/30/1995
Evaluation lead agency: State Contractor/Grantee

Evaluation date: 11/20/1993
Evaluation: COMPLIANCE EVALUATION INSPECTION ON-SITE
Area of violation: Generators - General
Date achieved compliance: 12/30/1993
Evaluation lead agency: State Contractor/Grantee

Evaluation date: 11/12/1993
Evaluation: COMPLIANCE EVALUATION INSPECTION ON-SITE
Area of violation: Generators - General
Date achieved compliance: 11/02/1994
Evaluation lead agency: State Contractor/Grantee

Evaluation date: 04/14/1993
Evaluation: COMPLIANCE EVALUATION INSPECTION ON-SITE

SAN JOSE STATE UNIVERSITY (Continued) **1000121110**

Area of violation: Generators - General
Date achieved compliance: 11/12/1993
Evaluation lead agency: State Contractor/Grantee

Evaluation date: 08/27/1986
Evaluation: COMPLIANCE EVALUATION INSPECTION ON-SITE
Area of violation: Generators - General
Date achieved compliance: 08/04/1987
Evaluation lead agency: State

SWEEPS UST:
Status: Active
Comp Number: 403591
Number: 9
Board Of Equalization: Not reported
Referral Date: 09-30-92
Action Date: 09-08-92
Created Date: 02-29-88
Owner Tank Id: Not reported
SWRCB Tank Id: 43-060-403591-000001
Tank Status: A
Capacity: 10000
Active Date: Not reported
Tank Use: PETROLEUM
STG: P
Content: Not reported
Number Of Tanks: 3

Status: Active
Comp Number: 403591
Number: 9
Board Of Equalization: Not reported
Referral Date: 09-30-92
Action Date: 09-08-92
Created Date: 02-29-88
Owner Tank Id: Not reported
SWRCB Tank Id: 43-060-403591-000002
Tank Status: A
Capacity: 100
Active Date: Not reported
Tank Use: M.V. FUEL
STG: P
Content: LEADED
Number Of Tanks: Not reported

Status: Active
Comp Number: 403591
Number: 9
Board Of Equalization: Not reported
Referral Date: 09-30-92
Action Date: 09-08-92
Created Date: 02-29-88
Owner Tank Id: Not reported
SWRCB Tank Id: 43-060-403591-000003
Tank Status: A
Capacity: 100
Active Date: Not reported
Tank Use: OIL

SAN JOSE STATE UNIVERSITY (Continued) **1000121110**

STG: W
Content: Not reported
Number Of Tanks: Not reported

HIST CORTESE:
Region: CORTESE
Facility County Code: 43
Reg By: LTNKA
Reg Id: 43-2111

NY MANIFEST:
Country: USA
EPA ID: CAT080031206
Facility Status: Not reported
Location Address 1: 1 WASHINGTON SQ
Code: BP
Location Address 2: Not reported
Total Tanks: Not reported
Location City: SAN JOSE
Location State: CA
Location Zip: 95192
Location Zip 4: 0001

NY MANIFEST:
EPAID: CAT080031206
Mailing Name: SAN JOSE STATE UNIVERSITY
Mailing Contact: CHANDRA N GOWDA
Mailing Address 1: 1 WASHINGTON SQ
Mailing Address 2: Not reported
Mailing City: SAN JOSE
Mailing State: CA
Mailing Zip: 95192
Mailing Zip 4: 0001
Mailing Country: USA
Mailing Phone: 4089242150

NY MANIFEST:
Document ID: NYB4967361
Manifest Status: K
seq: Not reported
Year: 1995
Trans1 State ID: 11278PNY
Trans2 State ID: Not reported
Generator Ship Date: 01/26/1995
Trans1 Recv Date: 01/26/1995
Trans2 Recv Date: / /
TSD Site Recv Date: 02/13/1995
Part A Recv Date: 02/06/1995
Part B Recv Date: 02/27/1995
Generator EPA ID: CAT080031206
Trans1 EPA ID: NYD980769947
Trans2 EPA ID: Not reported
TSDF ID 1: NYD000632372
TSDF ID 2: Not reported
Manifest Tracking Number: Not reported
Import Indicator: Not reported

SAN JOSE STATE UNIVERSITY (Continued) **1000121110**

Export Indicator:	Not reported
Discr Quantity Indicator:	Not reported
Discr Type Indicator:	Not reported
Discr Residue Indicator:	Not reported
Discr Partial Reject Indicator:	Not reported
Discr Full Reject Indicator:	Not reported
Manifest Ref Number:	Not reported
Alt Facility RCRA ID:	Not reported
Alt Facility Sign Date:	Not reported
MGMT Method Type Code:	Not reported
Waste Code:	D001 - NON-LISTED IGNITABLE WASTES
Waste Code:	Not reported
Waste Code:	Not reported
Waste Code:	Not reported
Waste Code:	Not reported
Waste Code:	Not reported
Quantity:	00001
Units:	P - Pounds
Number of Containers:	001
Container Type:	DM - Metal drums, barrels
Handling Method:	B Incineration, heat recovery, burning.
Specific Gravity:	100

AE147 **SJSU CENTRAL PLANT** **CA LUST** **S103473127**
ENE **1 WASHINGTON SQUARE** **CA HIST LUST** **N/A**
1/4-1/2 **SAN JOSE, CA 95192** **CA HIST CORTESE**
0.315 mi.
1664 ft. **Site 3 of 3 in cluster AE**

Relative:
Lower

Actual:
93 ft.

LUST REG 2:

Region:	2
Facility Id:	Not reported
Facility Status:	Case Closed
Case Number:	07S1E08J02f
How Discovered:	Not reported
Leak Cause:	Not reported
Leak Source:	Not reported
Date Leak Confirmed:	Not reported
Oversight Program:	LUST
Prelim. Site Assesment Wokplan Submitted:	Not reported
Preliminary Site Assesment Began:	2/8/1994
Pollution Characterization Began:	2/8/1994
Pollution Remediation Plan Submitted:	Not reported
Date Remediation Action Underway:	Not reported
Date Post Remedial Action Monitoring Began:	Not reported

Region:	2
Facility Id:	Not reported
Facility Status:	Case Closed
Case Number:	07S1E08K04f
How Discovered:	Not reported
Leak Cause:	Not reported
Leak Source:	Not reported
Date Leak Confirmed:	Not reported
Oversight Program:	LUST
Prelim. Site Assesment Wokplan Submitted:	Not reported
Preliminary Site Assesment Began:	Not reported

SJSU CENTRAL PLANT (Continued) **S103473127**

Pollution Characterization Began: Not reported
Pollution Remediation Plan Submitted: Not reported
Date Remediation Action Underway: Not reported
Date Post Remedial Action Monitoring Began: Not reported

HIST LUST SANTA CLARA:
Region: SANTA CLARA
Region Code: 2
SCVWD ID: 07S1E08J02
Oversite Agency: SCVWD
Date Listed: 1994-12-02 00:00:00
Closed Date: 2000-03-30 00:00:00

Region: SANTA CLARA
Region Code: 2
SCVWD ID: 07S1E08K04
Oversite Agency: SCVWD
Date Listed: 1994-12-02 00:00:00
Closed Date: 1996-04-18 00:00:00

HIST CORTESE:
Region: CORTESE
Facility County Code: 43
Reg By: LTNKA
Reg Id: 43-2273

AC148 **BANK OF TRADE BUILDING** **CA LUST** **S101309282**
North **100 E SANTA CLARA ST** **CA HIST LUST** **N/A**
1/4-1/2 **SAN JOSE, CA 95118** **CA HIST CORTESE**
0.321 mi.
1693 ft. **Site 2 of 2 in cluster AC**

Relative:
Lower

Actual:
87 ft.

LUST:
Region: STATE
Global Id: T0608500212
Latitude: 37.337286
Longitude: -121.887206
Case Type: LUST Cleanup Site
Status: Completed - Case Closed
Status Date: 11/22/2000
Lead Agency: SANTA CLARA COUNTY LOP
Case Worker: UST
Local Agency: SANTA CLARA COUNTY LOP
RB Case Number: Not reported
LOC Case Number: Not reported
File Location: All Files are on GeoTracker or in the Local Agency Database
Potential Media Affect: Other Groundwater (uses other than drinking water)
Potential Contaminants of Concern: Diesel
Site History: Not reported

Click here to access the California GeoTracker records for this facility:

Contact:
Global Id: T0608500212
Contact Type: Regional Board Caseworker
Contact Name: Regional Water Board
Organization Name: SAN FRANCISCO BAY RWQCB (REGION 2)

BANK OF TRADE BUILDING (Continued) **S101309282**

Address: 1515 CLAY ST SUITE 1400
City: OAKLAND
Email: Not reported
Phone Number: Not reported

Global Id: T0608500212
Contact Type: Local Agency Caseworker
Contact Name: UST CASE WORKER
Organization Name: SANTA CLARA COUNTY LOP
Address: 1555 Berger Drive, Suite 300
City: SAN JOSE
Email: Not reported
Phone Number: 4089183400

Status History:

Global Id: T0608500212
Status: Completed - Case Closed
Status Date: 11/22/2000

Global Id: T0608500212
Status: Open - Case Begin Date
Status Date: 02/13/1989

Global Id: T0608500212
Status: Open - Site Assessment
Status Date: 02/13/1989

Global Id: T0608500212
Status: Open - Site Assessment
Status Date: 01/11/1993

Regulatory Activities:

Global Id: T0608500212
Action Type: ENFORCEMENT
Date: 11/22/2000
Action: Closure/No Further Action Letter

Global Id: T0608500212
Action Type: RESPONSE
Date: 06/30/1994
Action: Well Destruction Report

Global Id: T0608500212
Action Type: ENFORCEMENT
Date: 04/03/1992
Action: Notice of Violation - #39884

Global Id: T0608500212
Action Type: ENFORCEMENT
Date: 12/17/1993
Action: Staff Letter - #26702

Global Id: T0608500212
Action Type: RESPONSE
Date: 11/22/2000
Action: Other Report / Document

BANK OF TRADE BUILDING (Continued) **S101309282**

Global Id: T0608500212
Action Type: RESPONSE
Date: 12/28/1999
Action: Other Report / Document

Global Id: T0608500212
Action Type: RESPONSE
Date: 10/28/1992
Action: Other Report / Document

Global Id: T0608500212
Action Type: RESPONSE
Date: 07/16/1991
Action: Other Report / Document

Global Id: T0608500212
Action Type: Other
Date: 03/10/1989
Action: Leak Reported

Global Id: T0608500212
Action Type: RESPONSE
Date: 01/31/1994
Action: Remedial Progress Report

Global Id: T0608500212
Action Type: RESPONSE
Date: 06/30/1993
Action: Correspondence

LUST REG 2:
Region: 2
Facility Id: Not reported
Facility Status: Case Closed
Case Number: 07S1E08L04f
How Discovered: Not reported
Leak Cause: Not reported
Leak Source: Not reported
Date Leak Confirmed: Not reported
Oversight Program: LUST
Prelim. Site Assesment Wokplan Submitted: Not reported
Preliminary Site Assesment Began: 2/13/1989
Pollution Characterization Began: 1/11/1993
Pollution Remediation Plan Submitted: Not reported
Date Remediation Action Underway: Not reported
Date Post Remedial Action Monitoring Began: Not reported

LUST SANTA CLARA:
Region: SANTA CLARA
SCVWD ID: 07S1E08L04F
Date Closed: 11/22/2000
EDR Link ID: 07S1E08L04F

HIST LUST SANTA CLARA:
Region: SANTA CLARA

BANK OF TRADE BUILDING (Continued) **S101309282**

Region Code: 2
SCVWD ID: 07S1E08L04
Oversite Agency: SCVWD
Date Listed: 1991-05-29 00:00:00
Closed Date: 2000-11-22 00:00:00

HIST CORTESE:
Region: CORTESE
Facility County Code: 43
Reg By: LTNKA
Reg Id: 43-0146

AF149 **JONES/SCHAEZLEIN PROPERTY** **CA LUST** **S105481889**
SE **520 S. 1ST STREET** **CA HIST LUST** **N/A**
1/4-1/2 **SAN JOSE, CA 95113**
0.325 mi.
1715 ft. **Site 1 of 3 in cluster AF**

Relative:
Higher

Actual:
100 ft.

LUST:
Region: STATE
Global Id: T0608560815
Latitude: 37.328304
Longitude: -121.88468
Case Type: LUST Cleanup Site
Status: Completed - Case Closed
Status Date: 08/18/2005
Lead Agency: SANTA CLARA COUNTY LOP
Case Worker: Not reported
Local Agency: Not reported
RB Case Number: Not reported
LOC Case Number: 07S1E17B04f
File Location: All Files are on GeoTracker or in the Local Agency Database
Potential Media Affect: Other Groundwater (uses other than drinking water)
Potential Contaminants of Concern: Not reported
Site History: Not reported

Click here to access the California GeoTracker records for this facility:

Contact:
Global Id: T0608560815
Contact Type: Regional Board Caseworker
Contact Name: Regional Water Board
Organization Name: SAN FRANCISCO BAY RWQCB (REGION 2)
Address: 1515 CLAY ST SUITE 1400
City: OAKLAND
Email: Not reported
Phone Number: Not reported

Status History:
Global Id: T0608560815
Status: Completed - Case Closed
Status Date: 08/18/2005

Global Id: T0608560815
Status: Open - Case Begin Date
Status Date: 03/25/2002

JONES/SCHAEZLEIN PROPERTY (Continued) **S105481889**

Regulatory Activities:

Global Id:	T0608560815
Action Type:	RESPONSE
Date:	12/24/2003
Action:	Monitoring Report - Quarterly
Global Id:	T0608560815
Action Type:	RESPONSE
Date:	06/20/2003
Action:	Monitoring Report - Quarterly
Global Id:	T0608560815
Action Type:	RESPONSE
Date:	12/24/2003
Action:	Monitoring Report - Quarterly
Global Id:	T0608560815
Action Type:	RESPONSE
Date:	01/07/2004
Action:	Monitoring Report - Quarterly
Global Id:	T0608560815
Action Type:	RESPONSE
Date:	04/23/2004
Action:	Monitoring Report - Quarterly
Global Id:	T0608560815
Action Type:	RESPONSE
Date:	03/15/2002
Action:	Other Report / Document
Global Id:	T0608560815
Action Type:	RESPONSE
Date:	09/15/2003
Action:	Monitoring Report - Quarterly
Global Id:	T0608560815
Action Type:	RESPONSE
Date:	09/15/2003
Action:	Monitoring Report - Quarterly
Global Id:	T0608560815
Action Type:	RESPONSE
Date:	03/05/2003
Action:	Monitoring Report - Quarterly
Global Id:	T0608560815
Action Type:	ENFORCEMENT
Date:	08/18/2005
Action:	Closure/No Further Action Letter
Global Id:	T0608560815
Action Type:	REMEDIATION
Date:	12/17/2002
Action:	Excavation
Global Id:	T0608560815

JONES/SCHAEZLEIN PROPERTY (Continued) **S105481889**

Action Type: RESPONSE
Date: 05/17/2002
Action: Correspondence

Global Id: T0608560815
Action Type: RESPONSE
Date: 04/01/1999
Action: Other Report / Document

Global Id: T0608560815
Action Type: RESPONSE
Date: 01/07/2004
Action: Monitoring Report - Quarterly

Global Id: T0608560815
Action Type: RESPONSE
Date: 10/15/2002
Action: Monitoring Report - Quarterly

Global Id: T0608560815
Action Type: RESPONSE
Date: 12/02/2002
Action: Other Report / Document

Global Id: T0608560815
Action Type: RESPONSE
Date: 07/30/2002
Action: Soil and Water Investigation Report

Global Id: T0608560815
Action Type: Other
Date: 03/25/2002
Action: Leak Reported

Global Id: T0608560815
Action Type: RESPONSE
Date: 03/25/2002
Action: Preliminary Site Assessment Report

Global Id: T0608560815
Action Type: RESPONSE
Date: 11/15/2002
Action: Other Report / Document

Global Id: T0608560815
Action Type: RESPONSE
Date: 03/15/2002
Action: Preliminary Site Assessment Report

Global Id: T0608560815
Action Type: RESPONSE
Date: 08/18/2005
Action: Well Destruction Report

Global Id: T0608560815
Action Type: RESPONSE
Date: 04/19/2002

JONES/SCHAEZLEIN PROPERTY (Continued) **S105481889**

Action: Soil and Water Investigation Workplan

Global Id: T0608560815
Action Type: RESPONSE
Date: 06/19/2003
Action: CAP/RAP - Other Report

Global Id: T0608560815
Action Type: RESPONSE
Date: 09/15/2003
Action: Monitoring Report - Quarterly

Global Id: T0608560815
Action Type: RESPONSE
Date: 12/24/2003
Action: Monitoring Report - Quarterly

Global Id: T0608560815
Action Type: RESPONSE
Date: 01/11/2006
Action: Well Destruction Report

LUST REG 2:
Region: 2
Facility Id: Not reported
Facility Status: Remedial action (cleanup) Underway
Case Number: 07S1E17B04f
How Discovered: SA
Leak Cause: Unknown
Leak Source: Not reported
Date Leak Confirmed: Not reported
Oversight Program: LUST
Prelim. Site Assesment Wokplan Submitted: Not reported
Preliminary Site Assesment Began: 3/25/2002
Pollution Characterization Began: 8/8/2002
Pollution Remediation Plan Submitted: Not reported
Date Remediation Action Underway: 12/2/2002
Date Post Remedial Action Monitoring Began: Not reported

LUST SANTA CLARA:
Region: SANTA CLARA
SCVWD ID: 07S1E17B04F
Date Closed: 08/18/2005
EDR Link ID: 07S1E17B04F

HIST LUST SANTA CLARA:
Region: SANTA CLARA
Region Code: 2
SCVWD ID: 07S1E17B04
Oversite Agency: SCVWD
Date Listed: 2002-04-26 00:00:00
Closed Date: Not reported

150 South 1/4-1/2 0.329 mi. 1735 ft.

SOBRATO PROPERTY
488 ALMADEN AVE
SAN JOSE, CA 95110

CA LUST
CA HIST LUST
CA CUPA Listings
CA HAZNET
CA SAN JOSE HAZMAT

S105512913
N/A

Relative: Lower

Actual: 92 ft.

LUST:

Region:	STATE
Global Id:	T0608518342
Latitude:	37.327529
Longitude:	-121.888826
Case Type:	LUST Cleanup Site
Status:	Completed - Case Closed
Status Date:	02/13/2001
Lead Agency:	SANTA CLARA COUNTY LOP
Case Worker:	UST
Local Agency:	SANTA CLARA COUNTY LOP
RB Case Number:	Not reported
LOC Case Number:	Not reported
File Location:	All Files are on GeoTracker or in the Local Agency Database
Potential Media Affect:	Soil
Potential Contaminants of Concern:	Diesel
Site History:	Not reported

Click here to access the California GeoTracker records for this facility:

Contact:

Global Id:	T0608518342
Contact Type:	Regional Board Caseworker
Contact Name:	Regional Water Board
Organization Name:	SAN FRANCISCO BAY RWQCB (REGION 2)
Address:	1515 CLAY ST SUITE 1400
City:	OAKLAND
Email:	Not reported
Phone Number:	Not reported

Global Id:	T0608518342
Contact Type:	Local Agency Caseworker
Contact Name:	UST CASE WORKER
Organization Name:	SANTA CLARA COUNTY LOP
Address:	1555 Berger Drive, Suite 300
City:	SAN JOSE
Email:	Not reported
Phone Number:	4089183400

Status History:

Global Id:	T0608518342
Status:	Completed - Case Closed
Status Date:	02/13/2001

Global Id:	T0608518342
Status:	Open - Case Begin Date
Status Date:	01/01/2000

Regulatory Activities:

Global Id:	T0608518342
Action Type:	RESPONSE
Date:	11/27/2000
Action:	Unauthorized Release Form

SOBRATO PROPERTY (Continued) **S105512913**

Global Id: T0608518342
Action Type: RESPONSE
Date: 10/19/2000
Action: Tank Removal Report / UST Sampling Report

Global Id: T0608518342
Action Type: RESPONSE
Date: 01/12/1998
Action: Other Report / Document

Global Id: T0608518342
Action Type: Other
Date: 01/01/2000
Action: Leak Reported

Global Id: T0608518342
Action Type: ENFORCEMENT
Date: 02/13/2001
Action: Closure/No Further Action Letter

LUST REG 2:
Region: 2
Facility Id: Not reported
Facility Status: Case Closed
Case Number: 07S1E17C06f
How Discovered: Not reported
Leak Cause: Not reported
Leak Source: Not reported
Date Leak Confirmed: Not reported
Oversight Program: LUST
Prelim. Site Assesment Wokplan Submitted: Not reported
Preliminary Site Assesment Began: Not reported
Pollution Characterization Began: Not reported
Pollution Remediation Plan Submitted: Not reported
Date Remediation Action Underway: Not reported
Date Post Remedial Action Monitoring Began: Not reported

LUST SANTA CLARA:
Region: SANTA CLARA
SCVWD ID: 07S1E17C06F
Date Closed: 02/13/2001
EDR Link ID: 07S1E17C06F

HIST LUST SANTA CLARA:
Region: SANTA CLARA
Region Code: 2
SCVWD ID: 07S1E17C06
Oversite Agency: SCVWD
Date Listed: 2001-02-13 00:00:00
Closed Date: 2001-02-13 00:00:00

CUPA SANTA CLARA:
Region: SANTA CLARA
PE#: BP01

SOBRATO PROPERTY (Continued) **S105512913**

Program Description: HMBP FACILITY, 1-3 CHEMICALS
Latitude: 37.327187
Longitude: -121.888842

HAZNET:

envid: S105512913
Year: 2013
GEPAID: CAC002720970
Contact: RANDY SHUAYTO
Telephone: 4088994941
Mailing Name: Not reported
Mailing Address: 488 ALMADEN BLVD
Mailing City,St,Zip: SAN JOSE, CA 951102767
Gen County: Santa Clara
TSD EPA ID: CAD059494310
TSD County: Santa Clara
Waste Category: Not reported
Disposal Method: Storage, Bulking, And/Or Transfer Off Site--No Treatment/Reovery (H010-H129) Or (H131-H135)
Tons: 0.01251
Cat Decode: Not reported
Method Decode: Storage, Bulking, And/Or Transfer Off Site--No Treatment/Reovery (H010-H129) Or (H131-H135)
Facility County: Not reported

envid: S105512913
Year: 2013
GEPAID: CAC002720970
Contact: RANDY SHUAYTO
Telephone: 4088994941
Mailing Name: Not reported
Mailing Address: 488 ALMADEN BLVD
Mailing City,St,Zip: SAN JOSE, CA 951102767
Gen County: Santa Clara
TSD EPA ID: CAD059494310
TSD County: Santa Clara
Waste Category: Not reported
Disposal Method: Other Chemical Precipitation With Or Without Pre-Treatment
Tons: 0.05004
Cat Decode: Not reported
Method Decode: Other Chemical Precipitation With Or Without Pre-Treatment
Facility County: Not reported

envid: S105512913
Year: 2013
GEPAID: CAC002720970
Contact: RANDY SHUAYTO
Telephone: 4088994941
Mailing Name: Not reported
Mailing Address: 488 ALMADEN BLVD
Mailing City,St,Zip: SAN JOSE, CA 951102767
Gen County: Santa Clara
TSD EPA ID: CAD059494310
TSD County: Santa Clara
Waste Category: Not reported
Disposal Method: Storage, Bulking, And/Or Transfer Off Site--No Treatment/Reovery (H010-H129) Or (H131-H135)

SOBRATO PROPERTY (Continued) **S105512913**

Tons: 0.051
Cat Decode: Not reported
Method Decode: Storage, Bulking, And/Or Transfer Off Site--No Treatment/Reovery (H010-H129) Or (H131-H135)
Facility County: Not reported

SAN JOSE HAZMAT:
Region: SAN JOSE
File Num: 412103
Class: Misc. Complex firms and labs

Region: SAN JOSE
File Num: 601170
Class: Misc. Complex firms and labs

AF151 **MERRY OLDSMOBILE** **CA LUST** **U001602684**
SSE **525 S MARKET ST** **CA HIST LUST** **N/A**
1/4-1/2 **SAN JOSE, CA 95113**
0.331 mi.
1749 ft. **Site 2 of 3 in cluster AF**

Relative:
Higher

Actual:
100 ft.

LUST:
Region: STATE
Global Id: T0608500894
Latitude: 37.3276318253637
Longitude: -121.885049343109
Case Type: LUST Cleanup Site
Status: Completed - Case Closed
Status Date: 06/02/1997
Lead Agency: SANTA CLARA COUNTY LOP
Case Worker: UST
Local Agency: SANTA CLARA COUNTY LOP
RB Case Number: Not reported
LOC Case Number: Not reported
File Location: All Files are on GeoTracker or in the Local Agency Database
Potential Media Affect: Other Groundwater (uses other than drinking water)
Potential Contaminants of Concern: Gasoline
Site History: Not reported

Click here to access the California GeoTracker records for this facility:

Contact:
Global Id: T0608500894
Contact Type: Regional Board Caseworker
Contact Name: Regional Water Board
Organization Name: SAN FRANCISCO BAY RWQCB (REGION 2)
Address: 1515 CLAY ST SUITE 1400
City: OAKLAND
Email: Not reported
Phone Number: Not reported

Global Id: T0608500894
Contact Type: Local Agency Caseworker
Contact Name: UST CASE WORKER
Organization Name: SANTA CLARA COUNTY LOP
Address: 1555 Berger Drive, Suite 300
City: SAN JOSE
Email: Not reported

MERRY OLDSMOBILE (Continued) **U001602684**

Phone Number: 4089183400

Status History:

Global Id: T0608500894
Status: Completed - Case Closed
Status Date: 06/02/1997

Global Id: T0608500894
Status: Open - Case Begin Date
Status Date: 01/03/1989

Global Id: T0608500894
Status: Open - Site Assessment
Status Date: 01/03/1989

Global Id: T0608500894
Status: Open - Site Assessment
Status Date: 10/15/1990

Regulatory Activities:

Global Id: T0608500894
Action Type: ENFORCEMENT
Date: 10/02/1996
Action: Notice of Responsibility - #39823

Global Id: T0608500894
Action Type: ENFORCEMENT
Date: 06/02/1997
Action: Closure/No Further Action Letter

Global Id: T0608500894
Action Type: Other
Date: 09/12/1990
Action: Leak Reported

Global Id: T0608500894
Action Type: RESPONSE
Date: 06/02/1997
Action: Other Report / Document

LUST REG 2:

Region: 2
Facility Id: Not reported
Facility Status: Case Closed
Case Number: 07S1E17B01f
How Discovered: Not reported
Leak Cause: Not reported
Leak Source: Not reported
Date Leak Confirmed: Not reported
Oversight Program: LUST
Prelim. Site Assesment Wokplan Submitted: Not reported
Preliminary Site Assesment Began: 1/3/1989
Pollution Characterization Began: 10/15/1990
Pollution Remediation Plan Submitted: Not reported
Date Remediation Action Underway: Not reported

MERRY OLDSMOBILE (Continued) **U001602684**

Date Post Remedial Action Monitoring Began: Not reported

LUST SANTA CLARA:
Region: SANTA CLARA
SCVWD ID: 07S1E17B01F
Date Closed: 06/02/1997
EDR Link ID: 07S1E17B01F

HIST LUST SANTA CLARA:
Region: SANTA CLARA
Region Code: 2
SCVWD ID: 07S1E17B01
Oversite Agency: SCVWD
Date Listed: 1991-01-01 00:00:00
Closed Date: 1997-06-02 00:00:00

AF152 **MERRY OLDSMOBILE** **CA HIST CORTESE** **S103957331**
SSE **525 MARKET** **N/A**
1/4-1/2 **SAN JOSE, CA**
0.331 mi.
1749 ft. **Site 3 of 3 in cluster AF**

Relative:
Higher

Actual:
100 ft.

HIST CORTESE:
Region: CORTESE
Facility County Code: 43
Reg By: LTNKA
Reg Id: 43-0885

---

153 **ADOBE SYSTEMS TOWER I PHASE II NPDES** **CA SLIC** **S112345252**
WSW **345 PARK AVE.** **CA AST** **N/A**
1/4-1/2 **SAN JOSE, CA 95110** **CA CUPA Listings**
0.343 mi.
1809 ft.

Relative:
Lower

Actual:
85 ft.

SLIC:
Region: STATE
Facility Status: **Open - Remediation**
Status Date: 01/01/1990
Global Id: SL0608551278
Lead Agency: SAN FRANCISCO BAY RWQCB (REGION 2)
Lead Agency Case Number: Not reported
Latitude: 37.330496
Longitude: -121.893984
Case Type: Cleanup Program Site
Case Worker: MJD
Local Agency: Not reported
RB Case Number: 43s0946
File Location: Not reported
Potential Media Affected: Other Groundwater (uses other than drinking water)
Potential Contaminants of Concern: * Solvents
Site History: No Water Board oversight of cleanup at this site. This case is included in Geotracker because the site is covered by the Water Boards NPDES general permits for discharges from pump and treat systems to surface waters (one each for fuels- and VOC-impacted sites). This can happen for two reasons: (i) the site is overseen by

ADOBE SYSTEMS TOWER I PHASE II NPDES (Continued) **S112345252**

another agency (e.g., USEPA or DTSC) and needs coverage under one of the NPDES general permits or (ii) construction dewatering in an area of groundwater contamination necessitates NPDES general permit coverage. Including this case in Geotracker helps staff to receive and review required NPDES reports.

Click here to access the California GeoTracker records for this facility:

AST:

Certified Unified Program Agencies:	Not reported
Owner:	Adobe Systems, Inc.
Total Gallons:	Not reported
CERSID:	10352017
Facility ID:	Not reported
Business Name:	ADOBE SYSTEMS INC
Phone:	408-536-6000
Fax:	Not reported
Mailing Address:	345 PARK AV
Mailing Address City:	SAN JOSE
Mailing Address State:	CA
Mailing Address Zip Code:	95113
Operator Name:	Adobe Systems, Inc.
Operator Phone:	408-536-6000
Owner Phone:	408-536-6000
Owner Mail Address:	345 PARK AV
Owner State:	CA
Owner Zip Code:	95113
Owner Country:	United States
Property Owner Name:	Adobe Systems, Inc.
Property Owner Phone:	408-536-6000
Property Owner Mailing Address:	345 PARK AV
Property Owner City:	SAN JOSE
Property Owner Stat :	CA
Property Owner Zip Code:	95113
Property Owner Country:	United States
EPAID:	Not reported

CUPA SANTA CLARA:

Region:	SANTA CLARA
PE#:	2011
Program Description:	APSA FACILITY-SPCC TEMPLATE (<10,000 GAL CAP)
Latitude:	37.330734
Longitude:	-121.894314

Region:	SANTA CLARA
PE#:	BP01
Program Description:	HMBP FACILITY, 1-3 CHEMICALS
Latitude:	37.330734
Longitude:	-121.894314

AG154 **SAN JOSE MERCURY NEWS** **CA LUST** **S103473094**
WNW **211 W. SANTA CLARA ST.** **CA HIST LUST** **N/A**
1/4-1/2 **SAN JOSE, CA 95113**
0.348 mi.
1836 ft. **Site 1 of 2 in cluster AG**

Relative:
Lower

Actual:
89 ft.

LUST:

Region:	STATE
Global Id:	T0608502045
Latitude:	37.3352926033228
Longitude:	-121.894973516464
Case Type:	LUST Cleanup Site
Status:	Open - Assessment & Interim Remedial Action
Status Date:	09/09/2010
Lead Agency:	SANTA CLARA COUNTY LOP
Case Worker:	GOR
Local Agency:	SANTA CLARA COUNTY LOP
RB Case Number:	14-444
LOC Case Number:	07S1E08M03f
File Location:	All Files are on GeoTracker or in the Local Agency Database
Potential Media Affect:	Aquifer used for drinking water supply, Soil
Potential Contaminants of Concern:	Benzene, Toluene, Trichloroethylene (TCE), Xylene, Gasoline, Waste Oil / Motor / Hydraulic / Lubricating
Site History:	In 1997 a Phase I Environmental Site Assessment (ESA) was performed and a potential UST was noted near the northern site boundary. In January 1998, a Phase II ESA was performed and discovered the presence of petroleum hydrocarbons and related constituents in soil and groundwater beneath the site. In May 1998 two USTs were removed from the site. On May 10, 1998 a UST (Tank 1) with an estimated volume of 8,000 gallons was removed and was suspected to have contained leaded gasoline. On May 19, 1998 a second UST (Tank 2) with an estimated volume of was removed and was suspected to have also contained leaded gasoline. The UST removal included overexcavation of the impacted soils. However, excavation of visibly impacted soils to the north was stopped due to concerns regarding the integrity of Carlysle Street. The maximum level of TPH-g detected below the tank were was 3,300 ppm. At that time 460 tons of soil was removed to Kirby Canyon landfill in Morgan Hill. In September 1999 additional soil sampling was performed. The maximum level of contamination in soil was 280 ppm TPH-g, 2 ppm benzene, 9 ppm toluene, 8.5 ppm ethylbenzene and 38 ppm xylenes. Groundwater contamination was up to 2,400 ppb TPH-g, 11 ppb benzene, 44 ppb toluene, 28 ppb ethylbenzene and 170 ppb xylenes. MTBE was not detected. On December 9, 1999 additional soil was excavated from the area around the former USTs. Approximately 344 tons of soil was removed and disposed of at the Forward Landfill in Manteca on December 17, 1999. Eight soil samples were collected in and around the excavated area. The maximum detected soil concentrations were 14 ppm lead, 19 ppm TPG-g and 0.22 ppm benzene. On December 29, 1999 approximately 93 tons of soil was excavated from the area near the former USTs (between shoring columns 10 and 14) and eventually disposed of at the Forward Landfill in Manteca. Confirmation soil samples detected TPH-g and benzene up to 250 and 1.6 ppm, respectively in sample location E-1-19'). On December 30, 1999 302 tons of soil was excavated and transported to Forward Landfill. Confirmation soil samples collected from sample location E-13 identified an area of concern. Consequently, on December 31, 1999 further excavation was performed between columns 17 and 19 and confirmation samples E-14 through E-16 were collected for chemical analyses. It was determined that the area of concern had

SAN JOSE MERCURY NEWS (Continued) **S103473094**

been removed. Approximately 302 tons of soil was removed to the Forward Landfill. On February 10, 2000 approximately 20 tons of soil was excavated and disposed at Forward Landfill. Confirmation soil samples taken from the excavation indicated that all constituents were below the affected zone criteria. Prior to March 13, 2000 13 soil samples were collected from the base of the northern portion of the site excavation area. A sample collected between columns 13 and 14 at a depth of 23.5 feet contained 0.83 ppm benzene. Approximately 5 cubic yards (7 tons) of soil was excavated at this location and disposed of off-site. Two additional soil samples collected at this location on January 10, and February 18, 2000. The soils samples were below the affected zone criteria. Groundwater extraction was used to dewater the site to allow for construction activities beginning on October 11, 1999. Extraction rates varied between 5 and 30 gallons per minute (gpm) from the eleven extraction wells. The permit to discharge water was terminated on March 9, 2000. Approximately 7,176,000 gallons of impacted water was discharged to the sanitary sewer during site development activities.

Click here to access the California GeoTracker records for this facility:

Contact:

Global Id:	T0608502045
Contact Type:	Regional Board Caseworker
Contact Name:	Regional Water Board
Organization Name:	SAN FRANCISCO BAY RWQCB (REGION 2)
Address:	1515 CLAY ST SUITE 1400
City:	OAKLAND
Email:	Not reported
Phone Number:	Not reported

Global Id:	T0608502045
Contact Type:	Local Agency Caseworker
Contact Name:	Gerald O'Regan
Organization Name:	SANTA CLARA COUNTY LOP
Address:	1555 BERGER DRIVE STE 300
City:	SAN JOSE
Email:	gerald.o'regan@deh.sccgov.org
Phone Number:	Not reported

Status History:

Global Id:	T0608502045
Status:	Completed - Case Closed
Status Date:	08/16/2000

Global Id:	T0608502045
Status:	Open - Assessment & Interim Remedial Action
Status Date:	09/09/2010

Global Id:	T0608502045
Status:	Open - Case Begin Date
Status Date:	12/29/1997

Global Id:	T0608502045
Status:	Open - Reopen Case
Status Date:	06/05/2006

SAN JOSE MERCURY NEWS (Continued) **S103473094**

Global Id: T0608502045
Status: Open - Site Assessment
Status Date: 12/29/1997

Global Id: T0608502045
Status: Open - Site Assessment
Status Date: 07/06/1998

Regulatory Activities:

Global Id: T0608502045
Action Type: ENFORCEMENT
Date: 11/01/2013
Action: Staff Letter

Global Id: T0608502045
Action Type: ENFORCEMENT
Date: 12/20/2013
Action: Staff Letter

Global Id: T0608502045
Action Type: ENFORCEMENT
Date: 01/21/2014
Action: Meeting

Global Id: T0608502045
Action Type: ENFORCEMENT
Date: 01/12/2015
Action: Staff Letter

Global Id: T0608502045
Action Type: REMEDIATION
Date: 05/01/1998
Action: Excavation

Global Id: T0608502045
Action Type: ENFORCEMENT
Date: 01/28/2015
Action: Staff Letter

Global Id: T0608502045
Action Type: ENFORCEMENT
Date: 04/07/2014
Action: Staff Letter

Global Id: T0608502045
Action Type: ENFORCEMENT
Date: 06/05/2006
Action: Staff Letter - #605060

Global Id: T0608502045
Action Type: ENFORCEMENT
Date: 01/29/2014
Action: Email Correspondence

Global Id: T0608502045
Action Type: RESPONSE
Date: 01/10/2014

SAN JOSE MERCURY NEWS (Continued) **S103473094**

Action: Soil and Water Investigation Workplan - Addendum

Global Id: T0608502045
Action Type: RESPONSE
Date: 01/10/2014
Action: Other Report / Document

Global Id: T0608502045
Action Type: RESPONSE
Date: 02/19/2014
Action: Other Report / Document

Global Id: T0608502045
Action Type: ENFORCEMENT
Date: 06/25/2014
Action: Staff Letter

Global Id: T0608502045
Action Type: ENFORCEMENT
Date: 06/21/2006
Action: Notice of Responsibility - #6002126

Global Id: T0608502045
Action Type: Other
Date: 03/09/2006
Action: Leak Reported

Global Id: T0608502045
Action Type: ENFORCEMENT
Date: 06/05/2006
Action: Notice of Responsibility - #6056

Global Id: T0608502045
Action Type: ENFORCEMENT
Date: 08/16/2000
Action: Closure/No Further Action Letter - #00618

Global Id: T0608502045
Action Type: ENFORCEMENT
Date: 11/15/1999
Action: Staff Letter - #26708

Global Id: T0608502045
Action Type: ENFORCEMENT
Date: 06/15/1999
Action: Staff Letter - #26706

Global Id: T0608502045
Action Type: ENFORCEMENT
Date: 09/14/2010
Action: Staff Letter - #0102419

Global Id: T0608502045
Action Type: RESPONSE
Date: 05/23/2014
Action: Soil and Water Investigation Workplan - Regulator Responded

SAN JOSE MERCURY NEWS (Continued) **S103473094**

Global Id: T0608502045
Action Type: REMEDIATION
Date: 10/23/1999
Action: Other (Use Description Field)

Global Id: T0608502045
Action Type: RESPONSE
Date: 03/16/2016
Action: Verbal Communication

Global Id: T0608502045
Action Type: ENFORCEMENT
Date: 07/19/2012
Action: Staff Letter

Global Id: T0608502045
Action Type: ENFORCEMENT
Date: 03/08/2016
Action: Staff Letter

Global Id: T0608502045
Action Type: RESPONSE
Date: 12/03/2010
Action: Preliminary Site Assessment Workplan

Global Id: T0608502045
Action Type: RESPONSE
Date: 07/15/2015
Action: Site Assessment Report

Global Id: T0608502045
Action Type: RESPONSE
Date: 01/28/2016
Action: Email Correspondence

Global Id: T0608502045
Action Type: RESPONSE
Date: 07/17/2006
Action: Preliminary Site Assessment Workplan

Global Id: T0608502045
Action Type: RESPONSE
Date: 01/09/2000
Action: Other Report / Document

Global Id: T0608502045
Action Type: RESPONSE
Date: 08/09/1999
Action: Soil and Water Investigation Report

LUST REG 2:
Region: 2
Facility Id: Not reported
Facility Status: Case Closed
Case Number: 07S1E08M03f
How Discovered: Not reported

SAN JOSE MERCURY NEWS (Continued) **S103473094**

Leak Cause: Not reported
Leak Source: Not reported
Date Leak Confirmed: Not reported
Oversight Program: LUST
Prelim. Site Assesment Wokplan Submitted: Not reported
Preliminary Site Assesment Began: 12/29/1997
Pollution Characterization Began: 7/6/1998
Pollution Remediation Plan Submitted: Not reported
Date Remediation Action Underway: Not reported
Date Post Remedial Action Monitoring Began: Not reported

LUST SANTA CLARA:
Region: SANTA CLARA
SCVWD ID: 07S1E08M03F
Date Closed: Not reported
EDR Link ID: 07S1E08M03F

HIST LUST SANTA CLARA:
Region: SANTA CLARA
Region Code: 2
SCVWD ID: 07S1E08M03
Oversite Agency: SCVWD
Date Listed: 1998-06-11 00:00:00
Closed Date: 2000-08-16 00:00:00

AH155 **SPARTAN GAS STATION** **CA LUST** **U001602644**
ESE **498 S 4TH ST** **CA HIST LUST** **N/A**
1/4-1/2 **SAN JOSE, CA 95112** **CA SWEEPS UST**
0.349 mi. **CA HIST UST**
1843 ft. **Site 1 of 2 in cluster AH** **CA CUPA Listings**
CA SAN JOSE HAZMAT

Relative:
Higher

Actual:
99 ft.

LUST REG 2:
Region: 2
Facility Id: Not reported
Facility Status: Pollution Characterization
Case Number: 07S1E17B03f
How Discovered: Not reported
Leak Cause: Not reported
Leak Source: Not reported
Date Leak Confirmed: Not reported
Oversight Program: LUST
Prelim. Site Assesment Wokplan Submitted: Not reported
Preliminary Site Assesment Began: 12/2/1988
Pollution Characterization Began: 12/27/1988
Pollution Remediation Plan Submitted: Not reported
Date Remediation Action Underway: Not reported
Date Post Remedial Action Monitoring Began: Not reported

LUST SANTA CLARA:
Region: SANTA CLARA
SCVWD ID: 07S1E17B03F
Date Closed: Not reported
EDR Link ID: 07S1E17B03F

SPARTAN GAS STATION (Continued) **U001602644**

HIST LUST SANTA CLARA:

Region:	SANTA CLARA
Region Code:	2
SCVWD ID:	07S1E17B03
Oversite Agency:	SCVWD
Date Listed:	1995-07-17 00:00:00
Closed Date:	Not reported

SWEEPS UST:

Status:	Active
Comp Number:	400569
Number:	9
Board Of Equalization:	Not reported
Referral Date:	09-30-92
Action Date:	09-08-92
Created Date:	02-29-88
Owner Tank Id:	Not reported
SWRCB Tank Id:	43-060-400569-000001
Tank Status:	A
Capacity:	8000
Active Date:	Not reported
Tank Use:	M.V. FUEL
STG:	P
Content:	DIESEL
Number Of Tanks:	5

Status:	Active
Comp Number:	400569
Number:	9
Board Of Equalization:	Not reported
Referral Date:	09-30-92
Action Date:	09-08-92
Created Date:	02-29-88
Owner Tank Id:	Not reported
SWRCB Tank Id:	43-060-400569-000002
Tank Status:	A
Capacity:	10000
Active Date:	Not reported
Tank Use:	M.V. FUEL
STG:	P
Content:	REG UNLEADED
Number Of Tanks:	Not reported

Status:	Active
Comp Number:	400569
Number:	9
Board Of Equalization:	Not reported
Referral Date:	09-30-92
Action Date:	09-08-92
Created Date:	02-29-88
Owner Tank Id:	Not reported
SWRCB Tank Id:	43-060-400569-000003
Tank Status:	A
Capacity:	12000
Active Date:	Not reported
Tank Use:	M.V. FUEL

SPARTAN GAS STATION (Continued) **U001602644**

STG: P
Content: REG UNLEADED
Number Of Tanks: Not reported

Status: Active
Comp Number: 400569
Number: 9
Board Of Equalization: Not reported
Referral Date: 09-30-92
Action Date: 09-08-92
Created Date: 02-29-88
Owner Tank Id: Not reported
SWRCB Tank Id: 43-060-400569-000004
Tank Status: A
Capacity: 6000
Active Date: Not reported
Tank Use: M.V. FUEL
STG: P
Content: LEADED
Number Of Tanks: Not reported

Status: Active
Comp Number: 400569
Number: 9
Board Of Equalization: Not reported
Referral Date: 09-30-92
Action Date: 09-08-92
Created Date: 02-29-88
Owner Tank Id: Not reported
SWRCB Tank Id: 43-060-400569-000005
Tank Status: A
Capacity: 6000
Active Date: Not reported
Tank Use: M.V. FUEL
STG: P
Content: LEADED
Number Of Tanks: Not reported

HIST UST:
File Number: 00020921
URL: http://geotracker.waterboards.ca.gov/ustpdfs/pdf/00020921.pdf
Region: STATE
Facility ID: 00000005700
Facility Type: Gas Station
Other Type: Not reported
Contact Name: JOE HALEY
Telephone: 4082921041
Owner Name: SPARTAN STATIONS INC
Owner Address: 1790 SO TENTH ST
Owner City,St,Zip: SAN JOSE, CA 95112
Total Tanks: 0005

Tank Num: 001
Container Num: 15
Year Installed: 1978
Tank Capacity: 00006000
Tank Used for: PRODUCT

SPARTAN GAS STATION (Continued) **U001602644**

Type of Fuel: UNLEADED
Container Construction Thickness: 1/4
Leak Detection: Stock Inventor

Tank Num: 002
Container Num: 16
Year Installed: 1978
Tank Capacity: 00006000
Tank Used for: PRODUCT
Type of Fuel: UNLEADED
Container Construction Thickness: 1/4
Leak Detection: Stock Inventor

Tank Num: 003
Container Num: 17
Year Installed: 1978
Tank Capacity: 00012000
Tank Used for: PRODUCT
Type of Fuel: PREMIUM
Container Construction Thickness: 1/4
Leak Detection: Stock Inventor

Tank Num: 004
Container Num: 18
Year Installed: 1978
Tank Capacity: 00010000
Tank Used for: PRODUCT
Type of Fuel: REGULAR
Container Construction Thickness: 1/4
Leak Detection: Stock Inventor

Tank Num: 005
Container Num: 19
Year Installed: 1978
Tank Capacity: 00008000
Tank Used for: PRODUCT
Type of Fuel: DIESEL
Container Construction Thickness: 1/4
Leak Detection: Stock Inventor

Click here for Geo Tracker PDF:

CUPA SANTA CLARA:
Region: SANTA CLARA
PE#: 2202
Program Description: GENERATES < 100 KG/YR
Latitude: 37.323809
Longitude: -121.896583

Region: SANTA CLARA
PE#: 2399
Program Description: UNDERGROUND STORAGE TANK PROGRAM RECORD
Latitude: 37.323809
Longitude: -121.896583

Region: SANTA CLARA
PE#: BP01

SPARTAN GAS STATION (Continued) **U001602644**

Program Description: HMBP FACILITY, 1-3 CHEMICALS
Latitude: 37.323809
Longitude: -121.896583

SAN JOSE HAZMAT:
Region: SAN JOSE
File Num: 400569
Class: Gasoline Station

AG156 WNW 1/4-1/2 0.349 mi. 1845 ft. | **SAN JOSE MERCURY NEWS** | **CA HIST CORTESE** | **S104397021**
211 SANTA CLARA | **N/A**
SAN JOSE, CA 95113

Site 2 of 2 in cluster AG

Relative: Lower
Actual: 89 ft.

HIST CORTESE:
Region: CORTESE
Facility County Code: 43
Reg By: LTNKA
Reg Id: 43-2227

AH157 ESE 1/4-1/2 0.350 mi. 1849 ft. | **SPARTAN GAS STATION** | **CA LUST** | **S104162848**
498 4TH | **CA HIST CORTESE** | **N/A**
SAN JOSE, CA 95112

Site 2 of 2 in cluster AH

Relative: Higher
Actual: 99 ft.

LUST:
Region: STATE
Global Id: T0608501344
Latitude: 37.3303788756706
Longitude: -121.881680488586
Case Type: LUST Cleanup Site
Status: Open - Site Assessment
Status Date: 12/27/1988
Lead Agency: SANTA CLARA COUNTY LOP
Case Worker: GOR
Local Agency: SANTA CLARA COUNTY LOP
RB Case Number: 14-049
LOC Case Number: 07S1E17B03f
File Location: All Files are on GeoTracker or in the Local Agency Database
Potential Media Affect: Other Groundwater (uses other than drinking water), Soil, Soil Vapor
Potential Contaminants of Concern: Benzene, Toluene, Xylene, Diesel, MTBE / TBA / Other Fuel Oxygenates, Gasoline
Site History: The Site is located at the north corner of the South Fourth Street and East William Street intersection within the City of San Jose . A small convenience store occupies the north portion of the Site and a remediation treatment plant occupies the east portion of the Site. Total petroleum hydrocarbons as gasoline (TPHg) and diesel fuel (TPHd) were initially detected in soil and groundwater beneath the Site during investigation activities in 1989. Since 1989, corrective action work including soil and groundwater investigations and remediation work has been performed under the direction of the local oversight agency (currently Santa Clara County Department of Environmental Health) and the Site has been assigned Fuel Leak Case No. 14-049. Investigation and remediation work completed to date

SPARTAN GAS STATION (Continued) **S104162848**

include drilling of more than 40 soil borings, installation of 24 groundwater monitoring/extraction wells, and construction and operation of a remediation system. Investigative results indicate that the fuel leak originating from the Site contained a mixture of fuel-related compounds, including TPHg and methyl tertiary butyl ether (MTBE). While this mixture of dissolved TPHg and MTBE has advected down-gradient to the north-northeast, a TPHg plume without MTBE has been detected up- and cross-gradient to the southeast and east. The up- and cross-gradient TPHg contamination was attributed to Fuel Leak Case No. 14-049 and the local oversight agency required several stages of investigation work to characterize its lateral extent. At least six borings and nested wells MW-7A and MW-7B were installed southeast and east of the Site in order to characterize up- and cross-gradient contamination, and groundwater extraction well EW-4 was installed in order to control further migration of these cross-gradient contaminants. Possible Up-Gradient Source of Petroleum Hydrocarbon Contamination In 2004, Allterra hypothesized that the up- and cross-gradient hydrocarbon contamination did not originate from the Site, but from an unidentified leaking UST located somewhere east to southeast of the Site. To evaluate the hypothesis, Allterra performed a historical survey of the area immediately southeast of the Site, as documented in Allterras March 31, 2005 Corrective Action Plan. A brief description of the rationale for this hypothesis is as follows: Up- and Cross-Gradient Groundwater Data: The fuel oxygenate MTBE is listed as a chemical of concern for Fuel Leak Case No. 14-049. As expected, MTBE has been detected in borings and wells down-gradient of the Site (north to northeast). However, while the TPHg-MTBE plume has migrated down-gradient, analytical data for up- and crossgradient samples indicate high levels of TPHg and non-detect levels of MTBE. A Gas Station Formerly Operated at 502 South Fourth Street: Interviews with residents in the surrounding neighborhood indicated that the apartment complex located at the east corner of the South Fourth Street and East William Street intersection (502 South Fourth Street) had been the former location of gasoline service station up until about 1960. The operation of a gas station at 502 South Fourth Street was verified after a review of (1) Polk Directories from 1940 and 1942 (Bob and Teds Station), (2) an 1954 aerial photograph, and (3) a 1950 Sanborn Map. Comparing the location of the former gas station at 502 South Fourth Street with the available groundwater data suggests that the TPHg contamination east and southeast of the Site originated from the former gas station. However, before proceeding with possible enforcement action, an additional stage of investigation was appropriate. Up-Gradient Source Investigation Activities The following is a discussion of investigation activities up-gradient of the Site, that included a series of five Geoprobe soil borings advanced through the sidewalk area along East William Street. The purpose of the investigation was to further characterize up- and cross-gradient hydrocarbon contamination that is suspected to be migrating from the former gas station located at 502 South Fourth Street. Rationale for Boring Locations Five Geoprobe borings, designated UB-1 through UB-5, were advanced through the sidewalk along the southeastern side of East William Street. The borings were aligned in a transect that began at the east corner of South Fourth and East William Streets and extended northeast toward South Fifth Street. Exact boring locations were determined in the field based on three considerations: 1) locations suspected to be directly down-gradient of the former gas station; 2)

SPARTAN GAS STATION (Continued) **S104162848**

locations that would fill-in gaps in historical data; and 3) locations where drilling equipment was not constrained by physical barriers. An encroachment permit (Permit No. 3-16984) was obtained from the City of San Jose for installing borings in the public right-of-way. Soil and groundwater samples were submitted, under chain-of-custody protocol, for chemical analysis to McCampbell Analytical, Inc., of Pacheco, California, a state of California certified laboratory (ELAP #1644).

Click here to access the California GeoTracker records for this facility:

Contact:

Global Id:	T0608501344
Contact Type:	Regional Board Caseworker
Contact Name:	Regional Water Board
Organization Name:	SAN FRANCISCO BAY RWQCB (REGION 2)
Address:	1515 CLAY ST SUITE 1400
City:	OAKLAND
Email:	Not reported
Phone Number:	Not reported

Global Id:	T0608501344
Contact Type:	Local Agency Caseworker
Contact Name:	Gerald O'Regan
Organization Name:	SANTA CLARA COUNTY LOP
Address:	1555 BERGER DRIVE STE 300
City:	SAN JOSE
Email:	gerald.o'regan@deh.sccgov.org
Phone Number:	Not reported

Status History:

Global Id:	T0608501344
Status:	Open - Case Begin Date
Status Date:	12/02/1988

Global Id:	T0608501344
Status:	Open - Site Assessment
Status Date:	12/02/1988

Global Id:	T0608501344
Status:	Open - Site Assessment
Status Date:	12/27/1988

Regulatory Activities:

Global Id:	T0608501344
Action Type:	RESPONSE
Date:	03/20/2015
Action:	Site Assessment Report

Global Id:	T0608501344
Action Type:	RESPONSE
Date:	07/30/2002
Action:	Monitoring Report - Quarterly

Global Id:	T0608501344
Action Type:	RESPONSE
Date:	10/31/2003

SPARTAN GAS STATION (Continued) **S104162848**

Action: Remedial Progress Report

Global Id: T0608501344
Action Type: RESPONSE
Date: 01/15/1999
Action: Monitoring Report - Quarterly

Global Id: T0608501344
Action Type: RESPONSE
Date: 06/10/2002
Action: Other Report / Document

Global Id: T0608501344
Action Type: RESPONSE
Date: 12/10/2002
Action: Other Report / Document

Global Id: T0608501344
Action Type: RESPONSE
Date: 09/17/1998
Action: Soil and Water Investigation Workplan

Global Id: T0608501344
Action Type: RESPONSE
Date: 10/15/1998
Action: Monitoring Report - Quarterly

Global Id: T0608501344
Action Type: RESPONSE
Date: 01/30/2002
Action: Monitoring Report - Quarterly

Global Id: T0608501344
Action Type: RESPONSE
Date: 04/30/2003
Action: Remedial Progress Report

Global Id: T0608501344
Action Type: RESPONSE
Date: 10/19/1995
Action: Soil and Water Investigation Report

Global Id: T0608501344
Action Type: RESPONSE
Date: 10/30/2001
Action: Monitoring Report - Quarterly

Global Id: T0608501344
Action Type: RESPONSE
Date: 11/13/2001
Action: Soil and Water Investigation Workplan

Global Id: T0608501344
Action Type: RESPONSE
Date: 12/20/1995
Action: Soil and Water Investigation Workplan

SPARTAN GAS STATION (Continued) **S104162848**

Global Id: T0608501344
Action Type: RESPONSE
Date: 01/31/2004
Action: Monitoring Report - Quarterly

Global Id: T0608501344
Action Type: RESPONSE
Date: 04/30/2004
Action: Monitoring Report - Quarterly

Global Id: T0608501344
Action Type: RESPONSE
Date: 01/15/2000
Action: Monitoring Report - Quarterly

Global Id: T0608501344
Action Type: RESPONSE
Date: 01/30/2003
Action: Remedial Progress Report

Global Id: T0608501344
Action Type: RESPONSE
Date: 04/30/2010
Action: Monitoring Report - Semi-Annually

Global Id: T0608501344
Action Type: RESPONSE
Date: 03/31/2005
Action: Corrective Action Plan / Remedial Action Plan

Global Id: T0608501344
Action Type: RESPONSE
Date: 12/15/2000
Action: Other Report / Document

Global Id: T0608501344
Action Type: RESPONSE
Date: 04/30/2005
Action: Monitoring Report - Quarterly

Global Id: T0608501344
Action Type: RESPONSE
Date: 10/30/2002
Action: Monitoring Report - Quarterly

Global Id: T0608501344
Action Type: RESPONSE
Date: 12/30/1999
Action: Other Report / Document

Global Id: T0608501344
Action Type: RESPONSE
Date: 11/10/2002
Action: Other Report / Document

Global Id: T0608501344
Action Type: RESPONSE

SPARTAN GAS STATION (Continued) **S104162848**

Date: 02/08/2001
Action: Soil and Water Investigation Workplan

Global Id: T0608501344
Action Type: RESPONSE
Date: 02/08/2001
Action: Remedial Progress Report

Global Id: T0608501344
Action Type: RESPONSE
Date: 01/31/2001
Action: Monitoring Report - Quarterly

Global Id: T0608501344
Action Type: RESPONSE
Date: 10/30/2000
Action: Monitoring Report - Quarterly

Global Id: T0608501344
Action Type: RESPONSE
Date: 07/13/1995
Action: Preliminary Site Assessment Report

Global Id: T0608501344
Action Type: RESPONSE
Date: 10/15/1999
Action: Monitoring Report - Quarterly

Global Id: T0608501344
Action Type: ENFORCEMENT
Date: 06/26/2015
Action: Clean Up Fund - Case Closure Review Summary Report (RSR)

Global Id: T0608501344
Action Type: RESPONSE
Date: 09/15/2001
Action: Remedial Progress Report

Global Id: T0608501344
Action Type: ENFORCEMENT
Date: 06/20/2014
Action: Staff Letter

Global Id: T0608501344
Action Type: RESPONSE
Date: 10/31/2010
Action: Monitoring Report - Semi-Annually

Global Id: T0608501344
Action Type: ENFORCEMENT
Date: 04/06/2011
Action: Staff Letter

Global Id: T0608501344
Action Type: RESPONSE
Date: 10/10/2001
Action: Other Report / Document

SPARTAN GAS STATION (Continued) **S104162848**

Global Id: T0608501344
Action Type: RESPONSE
Date: 10/10/2002
Action: Other Report / Document

Global Id: T0608501344
Action Type: RESPONSE
Date: 03/22/2002
Action: Soil and Water Investigation Workplan

Global Id: T0608501344
Action Type: RESPONSE
Date: 04/30/2002
Action: Monitoring Report - Quarterly

Global Id: T0608501344
Action Type: RESPONSE
Date: 03/15/2002
Action: Other Report / Document

Global Id: T0608501344
Action Type: RESPONSE
Date: 01/30/2003
Action: Monitoring Report - Quarterly

Global Id: T0608501344
Action Type: ENFORCEMENT
Date: 12/15/2005
Action: Staff Letter - #51215

Global Id: T0608501344
Action Type: ENFORCEMENT
Date: 08/24/2001
Action: Staff Letter - #25904

Global Id: T0608501344
Action Type: ENFORCEMENT
Date: 12/14/2001
Action: Staff Letter - #25916

Global Id: T0608501344
Action Type: ENFORCEMENT
Date: 10/01/2002
Action: Staff Letter - #40760

Global Id: T0608501344
Action Type: ENFORCEMENT
Date: 11/15/2004
Action: Staff Letter - #45913

Global Id: T0608501344
Action Type: REMEDIATION
Date: 09/08/2003
Action: Soil Vapor Extraction (SVE)

Global Id: T0608501344
Action Type: REMEDIATION

SPARTAN GAS STATION (Continued) **S104162848**

Date: 07/01/1998
Action: Free Product Removal

Global Id: T0608501344
Action Type: REMEDIATION
Date: 07/01/1998
Action: Pump & Treat (P&T) Groundwater

Global Id: T0608501344
Action Type: REMEDIATION
Date: 07/01/1998
Action: Excavation

Global Id: T0608501344
Action Type: REMEDIATION
Date: 10/01/2002
Action: Pump & Treat (P&T) Groundwater

Global Id: T0608501344
Action Type: RESPONSE
Date: 01/15/2001
Action: Other Report / Document

Global Id: T0608501344
Action Type: RESPONSE
Date: 02/26/2002
Action: Soil and Water Investigation Workplan

Global Id: T0608501344
Action Type: RESPONSE
Date: 10/31/2004
Action: Remedial Progress Report

Global Id: T0608501344
Action Type: RESPONSE
Date: 06/15/2000
Action: Other Report / Document

Global Id: T0608501344
Action Type: RESPONSE
Date: 10/15/2000
Action: Other Report / Document

Global Id: T0608501344
Action Type: RESPONSE
Date: 01/31/2005
Action: Remedial Progress Report

Global Id: T0608501344
Action Type: RESPONSE
Date: 10/31/2003
Action: Monitoring Report - Quarterly

Global Id: T0608501344
Action Type: RESPONSE
Date: 10/15/2014
Action: Correspondence

SPARTAN GAS STATION (Continued) **S104162848**

Global Id: T0608501344
Action Type: RESPONSE
Date: 03/15/1999
Action: Corrective Action Plan / Remedial Action Plan

Global Id: T0608501344
Action Type: RESPONSE
Date: 12/15/1999
Action: Remedial Progress Report

Global Id: T0608501344
Action Type: RESPONSE
Date: 07/15/2000
Action: Other Report / Document

Global Id: T0608501344
Action Type: RESPONSE
Date: 08/15/2000
Action: Other Report / Document

Global Id: T0608501344
Action Type: RESPONSE
Date: 09/15/2000
Action: Other Report / Document

Global Id: T0608501344
Action Type: RESPONSE
Date: 11/15/2000
Action: Other Report / Document

Global Id: T0608501344
Action Type: RESPONSE
Date: 01/15/2001
Action: Other Report / Document

Global Id: T0608501344
Action Type: RESPONSE
Date: 07/31/2005
Action: Monitoring Report - Quarterly

Global Id: T0608501344
Action Type: RESPONSE
Date: 06/27/2003
Action: Corrective Action Plan / Remedial Action Plan

Global Id: T0608501344
Action Type: RESPONSE
Date: 01/31/2005
Action: Monitoring Report - Quarterly

Global Id: T0608501344
Action Type: ENFORCEMENT
Date: 06/26/2015
Action: State Water Board Closure Order

Global Id: T0608501344
Action Type: ENFORCEMENT

SPARTAN GAS STATION (Continued) **S104162848**

Date: 06/26/2001
Action: Staff Letter - #25894

Global Id: T0608501344
Action Type: ENFORCEMENT
Date: 09/11/2001
Action: Staff Letter - #25900

Global Id: T0608501344
Action Type: ENFORCEMENT
Date: 01/18/2002
Action: Staff Letter - #25918

Global Id: T0608501344
Action Type: ENFORCEMENT
Date: 01/29/2002
Action: Staff Letter - #25920

Global Id: T0608501344
Action Type: ENFORCEMENT
Date: 04/07/2003
Action: Staff Letter - #41072

Global Id: T0608501344
Action Type: ENFORCEMENT
Date: 05/01/2004
Action: Staff Letter - #44505

Global Id: T0608501344
Action Type: ENFORCEMENT
Date: 12/10/2014
Action: Staff Letter

Global Id: T0608501344
Action Type: ENFORCEMENT
Date: 07/06/2015
Action: Notification - Public Notice of Case Closure

Global Id: T0608501344
Action Type: ENFORCEMENT
Date: 06/26/2015
Action: State Water Board Closure Order

Global Id: T0608501344
Action Type: Other
Date: 12/02/1988
Action: Leak Discovery

Global Id: T0608501344
Action Type: Other
Date: 04/28/1989
Action: Leak Reported

Global Id: T0608501344
Action Type: ENFORCEMENT
Date: 09/17/2009
Action: Staff Letter - #9002719

SPARTAN GAS STATION (Continued) **S104162848**

Global Id: T0608501344
Action Type: RESPONSE
Date: 08/10/2001
Action: Other Report / Document

Global Id: T0608501344
Action Type: RESPONSE
Date: 08/10/2001
Action: Soil and Water Investigation Workplan

Global Id: T0608501344
Action Type: RESPONSE
Date: 11/30/1999
Action: Soil and Water Investigation Report

Global Id: T0608501344
Action Type: RESPONSE
Date: 03/26/2001
Action: Soil and Water Investigation Report

Global Id: T0608501344
Action Type: RESPONSE
Date: 06/15/2001
Action: Soil and Water Investigation Workplan

Global Id: T0608501344
Action Type: ENFORCEMENT
Date: 03/24/2016
Action: Staff Letter

Global Id: T0608501344
Action Type: ENFORCEMENT
Date: 11/13/2009
Action: Staff Letter

Global Id: T0608501344
Action Type: RESPONSE
Date: 10/25/2014
Action: Request for Closure - Regulator Responded

Global Id: T0608501344
Action Type: ENFORCEMENT
Date: 05/25/2011
Action: Staff Letter

Global Id: T0608501344
Action Type: ENFORCEMENT
Date: 11/16/2015
Action: State Water Board Closure Order

Global Id: T0608501344
Action Type: RESPONSE
Date: 03/01/2001
Action: Soil and Water Investigation Workplan

Global Id: T0608501344
Action Type: ENFORCEMENT

SPARTAN GAS STATION (Continued) **S104162848**

Date: 11/16/2015
Action: State Water Board Closure Order

Global Id: T0608501344
Action Type: ENFORCEMENT
Date: 07/13/1995
Action: Staff Letter - #25811

Global Id: T0608501344
Action Type: ENFORCEMENT
Date: 07/21/1995
Action: Staff Letter - #25818

Global Id: T0608501344
Action Type: ENFORCEMENT
Date: 12/13/1995
Action: Staff Letter - #25814

Global Id: T0608501344
Action Type: ENFORCEMENT
Date: 03/01/1996
Action: Staff Letter - #25816

Global Id: T0608501344
Action Type: ENFORCEMENT
Date: 07/23/1998
Action: Staff Letter - #25822

Global Id: T0608501344
Action Type: ENFORCEMENT
Date: 08/31/1998
Action: Staff Letter - #25824

Global Id: T0608501344
Action Type: ENFORCEMENT
Date: 09/16/1998
Action: Staff Letter - #25826

Global Id: T0608501344
Action Type: ENFORCEMENT
Date: 01/19/1999
Action: Staff Letter - #25832

Global Id: T0608501344
Action Type: ENFORCEMENT
Date: 01/29/1999
Action: Staff Letter - #25830

Global Id: T0608501344
Action Type: ENFORCEMENT
Date: 09/01/1999
Action: Staff Letter - #25838

Global Id: T0608501344
Action Type: ENFORCEMENT
Date: 10/31/1999
Action: Staff Letter - #25840

SPARTAN GAS STATION (Continued) **S104162848**

Global Id: T0608501344
Action Type: ENFORCEMENT
Date: 11/15/1999
Action: Staff Letter - #25842

Global Id: T0608501344
Action Type: ENFORCEMENT
Date: 05/01/2000
Action: Staff Letter - #25858

Global Id: T0608501344
Action Type: ENFORCEMENT
Date: 05/31/2000
Action: Staff Letter - #25860

Global Id: T0608501344
Action Type: ENFORCEMENT
Date: 07/01/2000
Action: Staff Letter - #25862

Global Id: T0608501344
Action Type: ENFORCEMENT
Date: 08/01/2000
Action: Staff Letter - #25864

Global Id: T0608501344
Action Type: ENFORCEMENT
Date: 08/31/2000
Action: Staff Letter - #25866

Global Id: T0608501344
Action Type: ENFORCEMENT
Date: 10/01/2000
Action: Staff Letter - #25868

Global Id: T0608501344
Action Type: ENFORCEMENT
Date: 10/31/2000
Action: Staff Letter - #25870

Global Id: T0608501344
Action Type: ENFORCEMENT
Date: 12/01/2000
Action: Staff Letter - #25872

Global Id: T0608501344
Action Type: ENFORCEMENT
Date: 12/26/2000
Action: Staff Letter - #25876

Global Id: T0608501344
Action Type: ENFORCEMENT
Date: 01/10/2001
Action: Staff Letter - #25852

Global Id: T0608501344
Action Type: ENFORCEMENT

SPARTAN GAS STATION (Continued) **S104162848**

Date: 01/15/2001
Action: Staff Letter - #25874

Global Id: T0608501344
Action Type: ENFORCEMENT
Date: 02/06/2001
Action: Staff Letter - #25856

Global Id: T0608501344
Action Type: ENFORCEMENT
Date: 02/08/2001
Action: Staff Letter - #25854

Global Id: T0608501344
Action Type: ENFORCEMENT
Date: 05/01/2001
Action: Staff Letter - #25880

Global Id: T0608501344
Action Type: ENFORCEMENT
Date: 05/18/2001
Action: Staff Letter - #25888

Global Id: T0608501344
Action Type: ENFORCEMENT
Date: 06/08/2001
Action: * Historical Enforcement - #39824

Global Id: T0608501344
Action Type: ENFORCEMENT
Date: 06/22/2001
Action: Staff Letter - #25892

Global Id: T0608501344
Action Type: RESPONSE
Date: 06/30/2016
Action: Well Destruction Report - Regulator Responded

Global Id: T0608501344
Action Type: RESPONSE
Date: 07/15/2000
Action: Monitoring Report - Quarterly

Global Id: T0608501344
Action Type: RESPONSE
Date: 04/30/2003
Action: Monitoring Report - Quarterly

Global Id: T0608501344
Action Type: RESPONSE
Date: 07/31/2003
Action: Monitoring Report - Quarterly

Global Id: T0608501344
Action Type: RESPONSE
Date: 09/10/2001
Action: Other Report / Document

SPARTAN GAS STATION (Continued) **S104162848**

Global Id: T0608501344
Action Type: RESPONSE
Date: 08/10/2002
Action: Other Report / Document

Global Id: T0608501344
Action Type: RESPONSE
Date: 04/15/2000
Action: Monitoring Report - Quarterly

Global Id: T0608501344
Action Type: RESPONSE
Date: 09/10/2002
Action: Other Report / Document

Global Id: T0608501344
Action Type: RESPONSE
Date: 07/31/2004
Action: Remedial Progress Report

Global Id: T0608501344
Action Type: RESPONSE
Date: 12/15/1998
Action: Soil and Water Investigation Report

Global Id: T0608501344
Action Type: RESPONSE
Date: 04/15/1996
Action: Remedial Progress Report

Global Id: T0608501344
Action Type: RESPONSE
Date: 07/15/1999
Action: Monitoring Report - Quarterly

Global Id: T0608501344
Action Type: RESPONSE
Date: 04/15/1999
Action: Monitoring Report - Quarterly

Global Id: T0608501344
Action Type: RESPONSE
Date: 07/31/2004
Action: Monitoring Report - Quarterly

Global Id: T0608501344
Action Type: RESPONSE
Date: 07/10/2002
Action: Other Report / Document

Global Id: T0608501344
Action Type: RESPONSE
Date: 10/31/2004
Action: Monitoring Report - Quarterly

SPARTAN GAS STATION (Continued) **S104162848**

HIST CORTESE:

Region:	CORTESE
Facility County Code:	43
Reg By:	LTNKA
Reg Id:	43-1368

AI158 **DOWNTOWN AUTO EXPRESS** **CA LUST** **U001602683**
North **154 E SANTA CLARA ST** **CA HIST LUST** **N/A**
1/4-1/2 **SAN JOSE, CA 95113** **CA SWEEPS UST**
0.360 mi.
1902 ft. **Site 1 of 4 in cluster AI**

Relative:
Lower

Actual:
86 ft.

LUST:

Region:	STATE
Global Id:	T0608500529
Latitude:	37.337786
Longitude:	-121.886146
Case Type:	LUST Cleanup Site
Status:	Completed - Case Closed
Status Date:	01/12/1998
Lead Agency:	SANTA CLARA COUNTY LOP
Case Worker:	UST
Local Agency:	SANTA CLARA COUNTY LOP
RB Case Number:	Not reported
LOC Case Number:	Not reported
File Location:	All Files are on GeoTracker or in the Local Agency Database
Potential Media Affect:	Other Groundwater (uses other than drinking water)
Potential Contaminants of Concern:	Gasoline
Site History:	Not reported

Click here to access the California GeoTracker records for this facility:

Contact:

Global Id:	T0608500529
Contact Type:	Regional Board Caseworker
Contact Name:	Regional Water Board
Organization Name:	SAN FRANCISCO BAY RWQCB (REGION 2)
Address:	1515 CLAY ST SUITE 1400
City:	OAKLAND
Email:	Not reported
Phone Number:	Not reported

Global Id:	T0608500529
Contact Type:	Local Agency Caseworker
Contact Name:	UST CASE WORKER
Organization Name:	SANTA CLARA COUNTY LOP
Address:	1555 Berger Drive, Suite 300
City:	SAN JOSE
Email:	Not reported
Phone Number:	4089183400

Status History:

Global Id:	T0608500529
Status:	Completed - Case Closed
Status Date:	01/12/1998

Global Id:	T0608500529

DOWNTOWN AUTO EXPRESS (Continued) **U001602683**

Status: Open - Case Begin Date
Status Date: 02/12/1987

Global Id: T0608500529
Status: Open - Site Assessment
Status Date: 02/12/1987

Global Id: T0608500529
Status: Open - Site Assessment
Status Date: 03/23/1987

Regulatory Activities:
Global Id: T0608500529
Action Type: RESPONSE
Date: 01/12/1998
Action: Other Report / Document

Global Id: T0608500529
Action Type: ENFORCEMENT
Date: 01/12/1998
Action: Closure/No Further Action Letter

Global Id: T0608500529
Action Type: ENFORCEMENT
Date: 03/18/1997
Action: Notice of Responsibility - #39882

Global Id: T0608500529
Action Type: ENFORCEMENT
Date: 06/27/1997
Action: Staff Letter - #26681

Global Id: T0608500529
Action Type: Other
Date: 04/08/1987
Action: Leak Reported

Global Id: T0608500529
Action Type: RESPONSE
Date: 09/01/1997
Action: Soil and Water Investigation Workplan

LUST REG 2:
Region: 2
Facility Id: Not reported
Facility Status: Case Closed
Case Number: 07S1E08L02f
How Discovered: Not reported
Leak Cause: Not reported
Leak Source: Not reported
Date Leak Confirmed: Not reported
Oversight Program: LUST
Prelim. Site Assesment Wokplan Submitted: Not reported
Preliminary Site Assesment Began: 2/12/1987
Pollution Characterization Began: 3/23/1987

DOWNTOWN AUTO EXPRESS (Continued) **U001602683**

Pollution Remediation Plan Submitted: Not reported
Date Remediation Action Underway: Not reported
Date Post Remedial Action Monitoring Began: Not reported

LUST SANTA CLARA:
Region: SANTA CLARA
SCVWD ID: 07S1E08L02F
Date Closed: 01/12/1998
EDR Link ID: 07S1E08L02F

HIST LUST SANTA CLARA:
Region: SANTA CLARA
Region Code: 2
SCVWD ID: 07S1E08L02
Oversite Agency: SCVWD
Date Listed: 1988-01-01 00:00:00
Closed Date: 1998-01-12 00:00:00

SWEEPS UST:
Status: Not reported
Comp Number: 401599
Number: Not reported
Board Of Equalization: Not reported
Referral Date: Not reported
Action Date: Not reported
Created Date: Not reported
Owner Tank Id: Not reported
SWRCB Tank Id: 43-060-401599-000001
Tank Status: Not reported
Capacity: 10000
Active Date: Not reported
Tank Use: M.V. FUEL
STG: PRODUCT
Content: LEADED
Number Of Tanks: 6

Status: Not reported
Comp Number: 401599
Number: Not reported
Board Of Equalization: Not reported
Referral Date: Not reported
Action Date: Not reported
Created Date: Not reported
Owner Tank Id: Not reported
SWRCB Tank Id: 43-060-401599-000002
Tank Status: Not reported
Capacity: 4000
Active Date: Not reported
Tank Use: M.V. FUEL
STG: PRODUCT
Content: LEADED
Number Of Tanks: Not reported

Status: Not reported
Comp Number: 401599
Number: Not reported

DOWNTOWN AUTO EXPRESS (Continued) **U001602683**

Board Of Equalization:	Not reported
Referral Date:	Not reported
Action Date:	Not reported
Created Date:	Not reported
Owner Tank Id:	Not reported
SWRCB Tank Id:	43-060-401599-000003
Tank Status:	Not reported
Capacity:	2000
Active Date:	Not reported
Tank Use:	M.V. FUEL
STG:	PRODUCT
Content:	LEADED
Number Of Tanks:	Not reported

Status:	Not reported
Comp Number:	401599
Number:	Not reported
Board Of Equalization:	Not reported
Referral Date:	Not reported
Action Date:	Not reported
Created Date:	Not reported
Owner Tank Id:	Not reported
SWRCB Tank Id:	43-060-401599-000004
Tank Status:	Not reported
Capacity:	1000
Active Date:	Not reported
Tank Use:	M.V. FUEL
STG:	PRODUCT
Content:	LEADED
Number Of Tanks:	Not reported

Status:	Not reported
Comp Number:	401599
Number:	Not reported
Board Of Equalization:	Not reported
Referral Date:	Not reported
Action Date:	Not reported
Created Date:	Not reported
Owner Tank Id:	Not reported
SWRCB Tank Id:	43-060-401599-000005
Tank Status:	Not reported
Capacity:	1000
Active Date:	Not reported
Tank Use:	M.V. FUEL
STG:	PRODUCT
Content:	LEADED
Number Of Tanks:	Not reported

Status:	Not reported
Comp Number:	401599
Number:	Not reported
Board Of Equalization:	Not reported
Referral Date:	Not reported
Action Date:	Not reported
Created Date:	Not reported
Owner Tank Id:	Not reported
SWRCB Tank Id:	43-060-401599-000006

DOWNTOWN AUTO EXPRESS (Continued) **U001602683**

Tank Status:	Not reported
Capacity:	500
Active Date:	Not reported
Tank Use:	OIL
STG:	WASTE
Content:	Not reported
Number Of Tanks:	Not reported

AI159 **94259** **CA LUST** **U001602681**
North **147 E SANTA CLARA** **CA HIST LUST** **N/A**
1/4-1/2 **SAN JOSE, CA 95113** **CA SWEEPS UST**
0.363 mi. **CA HIST UST**
1914 ft. **Site 2 of 4 in cluster AI** **CA CUPA Listings**
CA SAN JOSE HAZMAT

Relative:
Lower

Actual:
86 ft.

LUST:

Region:	STATE
Global Id:	T0608500345
Latitude:	37.337799
Longitude:	-121.887740666667
Case Type:	LUST Cleanup Site
Status:	Completed - Case Closed
Status Date:	05/21/2010
Lead Agency:	SANTA CLARA COUNTY LOP
Case Worker:	Not reported
Local Agency:	Not reported
RB Case Number:	01-038
LOC Case Number:	07S1E08L01f
File Location:	All Files are on GeoTracker or in the Local Agency Database
Potential Media Affect:	Other Groundwater (uses other than drinking water)
Potential Contaminants of Concern:	MTBE / TBA / Other Fuel Oxygenates, Gasoline
Site History:	12/83, a leak in the gasoline product line was discovered near the southwestern edge of the fuel dispenser island and a corroded section of pipe was replaced to stop the leak. 1/84, 6 groundwater monitoring wells were installed and commenced weekly monitoring for free product (FP). 2/84, one inch of FP measured in well MW-5 and also present in monitoring wells located near the USTs. 6/84, a pinhole sized leak was detected and repaired in the dispenser filter located at the southeastern edge of the fuel dispenser island. 2 additional monitoring wells were installed 10/84. 11/84 a hole was discovered near the northwest corner of a UST containing regular gasoline. The gasoline was pumped out of the UST, and the UST was removed from service until it was replaced in 1985. 5/85, USTs and piping were replaced. Product conveyance piping was also replaced with cathodic-protected conveyance piping. 11/89, advanced 6 soil borings, installed 2 wells, and determining the hydraulic conductivity and transmissivity after performing slug tests. Three areas containing soil and/or groundwater contamination were identified in the investigation: UST complex; waste oil UST and steam-cleaning area; and dispsenser islands in the southeast portion of the Site. 3/90, wells MW-6 and MW-8 located near the waste oil UST and steam-cleaning area were destroyed. Both wells had contained measurable amounts of FP and it was suspected that oily residue from the steam cleaning process was collecting in them and providing an additional source of groundwater contamination. Well MW-11 was installed as a replacement. Jan-Aug 1990, 5 soil borings advanced onsite; 19 borings and 1 monitoring well were advanced off-site. 4 extraction wells were also installed onsite along the northern border of the property. 4/90,

94259 (Continued) **U001602681**

conducted hydraulic testing and a soil vapor extraction (SVE) pilot study. The results of the SVE pilot study indicated that a full-scale SVE system could be used to remediate hydrocarbons in the unsaturated soils beneath the Site. 12/91, 4 off-site monitoring wells were installed. Groundwater extraction and treatment (GWET) system operated 2/92-6/96 and removed approximately 1,765,354 gal. of water and removed approximately 17 pounds of petroleum hydrocarbons. 5/00, 11 soil borings and 2 piezometers were advanced. 2002, a risk-based corrective action (RBCA) assessment was conducted to determine if the petroleum hydrocarbons in the soil and groundwater on and off-site presented a risk to human health. The RBCA indicated that all soil concentrations were below risk-based screening levels (RBSLs) assigned by the Regional Water Quality Control Board for the specified receptors (commercial workers, construction workers on and residents). Residents were included as on-site receptors based on the proximity of the Site to the senior apartment complex and the potential for the dissolved hydrocarbon plume to migrate beneath the building. The only exposure pathway of concern identified in the RBCA assessment was inhalation of benzene vapors in indoor air. The theoretical excess cancer risks and hazard quotients (for non carcinogens) were less than the respective Cal-EPA limits of one in a million. 1/04 a 2-phase extraction and treatment (TPET) system began operating and ran through 11/06. 9/08, 9 soil borings were advanced to collect confirmation soil samples.

Click here to access the California GeoTracker records for this facility:

Contact:

Global Id:	T0608500345
Contact Type:	Regional Board Caseworker
Contact Name:	Regional Water Board
Organization Name:	SAN FRANCISCO BAY RWQCB (REGION 2)
Address:	1515 CLAY ST SUITE 1400
City:	OAKLAND
Email:	Not reported
Phone Number:	Not reported

Status History:

Global Id:	T0608500345
Status:	Completed - Case Closed
Status Date:	05/21/2010
Global Id:	T0608500345
Status:	Open - Case Begin Date
Status Date:	07/01/1983
Global Id:	T0608500345
Status:	Open - Remediation
Status Date:	01/26/2004
Global Id:	T0608500345
Status:	Open - Site Assessment
Status Date:	07/01/1983
Global Id:	T0608500345
Status:	Open - Site Assessment
Status Date:	03/01/1999

94259 (Continued) **U001602681**

Global Id: T0608500345
Status: Open - Verification Monitoring
Status Date: 11/08/2006

Regulatory Activities:

Global Id: T0608500345
Action Type: RESPONSE
Date: 04/03/1990
Action: Other Workplan

Global Id: T0608500345
Action Type: RESPONSE
Date: 02/04/2002
Action: Risk Assessment Report

Global Id: T0608500345
Action Type: ENFORCEMENT
Date: 05/21/2010
Action: Closure/No Further Action Letter

Global Id: T0608500345
Action Type: RESPONSE
Date: 04/30/2002
Action: Monitoring Report - Quarterly

Global Id: T0608500345
Action Type: RESPONSE
Date: 05/31/1999
Action: Monitoring Report - Quarterly

Global Id: T0608500345
Action Type: RESPONSE
Date: 01/30/2003
Action: Monitoring Report - Quarterly

Global Id: T0608500345
Action Type: RESPONSE
Date: 08/29/1990
Action: Soil and Water Investigation Report

Global Id: T0608500345
Action Type: RESPONSE
Date: 09/12/1997
Action: Monitoring Report - Quarterly

Global Id: T0608500345
Action Type: RESPONSE
Date: 08/05/2000
Action: Soil and Water Investigation Report

Global Id: T0608500345
Action Type: RESPONSE
Date: 04/30/2001
Action: Monitoring Report - Quarterly

Global Id: T0608500345
Action Type: RESPONSE

94259 (Continued) **U001602681**

Date: 03/05/1997
Action: Monitoring Report - Quarterly

Global Id: T0608500345
Action Type: RESPONSE
Date: 04/30/2009
Action: Monitoring Report - Quarterly

Global Id: T0608500345
Action Type: RESPONSE
Date: 05/30/2008
Action: Soil and Water Investigation Workplan

Global Id: T0608500345
Action Type: RESPONSE
Date: 09/10/1999
Action: Monitoring Report - Quarterly

Global Id: T0608500345
Action Type: RESPONSE
Date: 10/15/2000
Action: Monitoring Report - Quarterly

Global Id: T0608500345
Action Type: RESPONSE
Date: 01/30/2001
Action: Monitoring Report - Quarterly

Global Id: T0608500345
Action Type: RESPONSE
Date: 11/01/1999
Action: Soil and Water Investigation Workplan

Global Id: T0608500345
Action Type: RESPONSE
Date: 08/10/1995
Action: Other Report / Document

Global Id: T0608500345
Action Type: ENFORCEMENT
Date: 06/05/2009
Action: Staff Letter

Global Id: T0608500345
Action Type: RESPONSE
Date: 12/13/1994
Action: Unauthorized Release Form

Global Id: T0608500345
Action Type: RESPONSE
Date: 06/09/2000
Action: Other Report / Document

Global Id: T0608500345
Action Type: RESPONSE
Date: 03/08/2001
Action: Verbal Communication

94259 (Continued) **U001602681**

Global Id: T0608500345
Action Type: RESPONSE
Date: 03/01/1999
Action: Other Workplan

Global Id: T0608500345
Action Type: RESPONSE
Date: 07/15/1999
Action: Monitoring Report - Quarterly

Global Id: T0608500345
Action Type: RESPONSE
Date: 01/11/1990
Action: Preliminary Site Assessment Report

Global Id: T0608500345
Action Type: RESPONSE
Date: 01/30/1998
Action: Monitoring Report - Quarterly

Global Id: T0608500345
Action Type: RESPONSE
Date: 01/07/1997
Action: Monitoring Report - Quarterly

Global Id: T0608500345
Action Type: RESPONSE
Date: 07/31/2002
Action: Monitoring Report - Quarterly

Global Id: T0608500345
Action Type: RESPONSE
Date: 10/30/2002
Action: Monitoring Report - Quarterly

Global Id: T0608500345
Action Type: RESPONSE
Date: 10/15/1999
Action: Monitoring Report - Quarterly

Global Id: T0608500345
Action Type: RESPONSE
Date: 04/30/2004
Action: Monitoring Report - Quarterly

Global Id: T0608500345
Action Type: ENFORCEMENT
Date: 01/09/1990
Action: Staff Letter - #26801

Global Id: T0608500345
Action Type: ENFORCEMENT
Date: 03/11/1988
Action: Notice of Responsibility - #39881

Global Id: T0608500345
Action Type: ENFORCEMENT

94259 (Continued) **U001602681**

Date: 08/27/1990
Action: Staff Letter - #26805

Global Id: T0608500345
Action Type: ENFORCEMENT
Date: 12/14/1994
Action: Staff Letter - #26807

Global Id: T0608500345
Action Type: ENFORCEMENT
Date: 11/08/1996
Action: Staff Letter - #26811

Global Id: T0608500345
Action Type: ENFORCEMENT
Date: 03/01/1997
Action: Staff Letter - #26635

Global Id: T0608500345
Action Type: RESPONSE
Date: 12/09/2009
Action: Correspondence

Global Id: T0608500345
Action Type: RESPONSE
Date: 07/31/2000
Action: Well Installation Report

Global Id: T0608500345
Action Type: RESPONSE
Date: 05/01/1990
Action: NPDES / WDR Reports

Global Id: T0608500345
Action Type: RESPONSE
Date: 05/23/2008
Action: Soil and Water Investigation Workplan

Global Id: T0608500345
Action Type: ENFORCEMENT
Date: 04/03/2009
Action: Staff Letter

Global Id: T0608500345
Action Type: RESPONSE
Date: 03/14/1991
Action: Other Report / Document

Global Id: T0608500345
Action Type: RESPONSE
Date: 07/27/2007
Action: Other Report / Document

Global Id: T0608500345
Action Type: RESPONSE
Date: 10/31/2004
Action: Monitoring Report - Quarterly

94259 (Continued) **U001602681**

Global Id: T0608500345
Action Type: RESPONSE
Date: 10/31/2003
Action: Monitoring Report - Quarterly

Global Id: T0608500345
Action Type: ENFORCEMENT
Date: 08/21/2008
Action: Staff Letter - #80128

Global Id: T0608500345
Action Type: RESPONSE
Date: 09/04/2009
Action: Other Report / Document

Global Id: T0608500345
Action Type: RESPONSE
Date: 10/06/2008
Action: Soil and Water Investigation Report

Global Id: T0608500345
Action Type: RESPONSE
Date: 07/15/2000
Action: Monitoring Report - Quarterly

Global Id: T0608500345
Action Type: ENFORCEMENT
Date: 09/09/1997
Action: Staff Letter - #26638

Global Id: T0608500345
Action Type: ENFORCEMENT
Date: 08/25/1998
Action: Staff Letter - #26644

Global Id: T0608500345
Action Type: ENFORCEMENT
Date: 03/08/1999
Action: Staff Letter - #26652

Global Id: T0608500345
Action Type: ENFORCEMENT
Date: 04/16/1999
Action: Staff Letter - #26647

Global Id: T0608500345
Action Type: ENFORCEMENT
Date: 06/14/1999
Action: Staff Letter - #26654

Global Id: T0608500345
Action Type: ENFORCEMENT
Date: 09/02/1999
Action: Staff Letter - #26656

Global Id: T0608500345
Action Type: ENFORCEMENT

94259 (Continued) **U001602681**

Date: 10/28/1999
Action: Staff Letter - #26650

Global Id: T0608500345
Action Type: ENFORCEMENT
Date: 05/07/2000
Action: Staff Letter - #26664

Global Id: T0608500345
Action Type: ENFORCEMENT
Date: 05/31/2000
Action: Staff Letter - #26662

Global Id: T0608500345
Action Type: ENFORCEMENT
Date: 08/31/2000
Action: Staff Letter - #26666

Global Id: T0608500345
Action Type: ENFORCEMENT
Date: 02/15/2001
Action: Staff Letter - #26668

Global Id: T0608500345
Action Type: ENFORCEMENT
Date: 07/03/2001
Action: Staff Letter - #26673

Global Id: T0608500345
Action Type: ENFORCEMENT
Date: 12/01/2001
Action: Staff Letter - #37611

Global Id: T0608500345
Action Type: ENFORCEMENT
Date: 05/31/2002
Action: Staff Letter - #38421

Global Id: T0608500345
Action Type: ENFORCEMENT
Date: 08/26/2002
Action: Staff Letter - #38548

Global Id: T0608500345
Action Type: ENFORCEMENT
Date: 02/01/2003
Action: Staff Letter - #41375

Global Id: T0608500345
Action Type: ENFORCEMENT
Date: 05/01/2004
Action: Staff Letter - #44517

Global Id: T0608500345
Action Type: ENFORCEMENT
Date: 02/09/2005
Action: Staff Letter - #509020

94259 (Continued) **U001602681**

Global Id: T0608500345
Action Type: RESPONSE
Date: 07/18/2001
Action: CAP/RAP - Other Report

Global Id: T0608500345
Action Type: RESPONSE
Date: 12/14/1994
Action: Other Report / Document

Global Id: T0608500345
Action Type: ENFORCEMENT
Date: 09/09/2009
Action: Notification - Public Notice of Case Closure

Global Id: T0608500345
Action Type: ENFORCEMENT
Date: 08/05/2009
Action: Staff Letter

Global Id: T0608500345
Action Type: RESPONSE
Date: 02/23/2009
Action: Correspondence

Global Id: T0608500345
Action Type: RESPONSE
Date: 01/30/2008
Action: Remedial Progress Report

Global Id: T0608500345
Action Type: RESPONSE
Date: 02/27/2004
Action: Other Report / Document

Global Id: T0608500345
Action Type: REMEDIATION
Date: 02/01/1992
Action: Pump & Treat (P&T) Groundwater

Global Id: T0608500345
Action Type: REMEDIATION
Date: 01/16/2004
Action: In Situ Physical/Chemical Treatment (other than SVE)

Global Id: T0608500345
Action Type: Other
Date: 12/21/1983
Action: Leak Discovery

Global Id: T0608500345
Action Type: Other
Date: 03/12/1984
Action: Leak Reported

Global Id: T0608500345
Action Type: ENFORCEMENT

94259 (Continued) **U001602681**

Date: 10/28/2009
Action: Staff Letter

Global Id: T0608500345
Action Type: RESPONSE
Date: 11/11/1989
Action: Preliminary Site Assessment Workplan

Global Id: T0608500345
Action Type: RESPONSE
Date: 08/17/2001
Action: Corrective Action Plan / Remedial Action Plan

Global Id: T0608500345
Action Type: ENFORCEMENT
Date: 06/02/2008
Action: Staff Letter - #802060

Global Id: T0608500345
Action Type: ENFORCEMENT
Date: 04/11/2008
Action: Staff Letter - #80114

Global Id: T0608500345
Action Type: RESPONSE
Date: 07/31/2002
Action: CAP/RAP - Feasibility Study Report

Global Id: T0608500345
Action Type: RESPONSE
Date: 03/08/1984
Action: Other Report / Document

Global Id: T0608500345
Action Type: RESPONSE
Date: 03/31/2009
Action: Other Report / Document

Global Id: T0608500345
Action Type: ENFORCEMENT
Date: 12/09/2009
Action: Staff Letter

Global Id: T0608500345
Action Type: RESPONSE
Date: 12/07/2001
Action: Correspondence

Global Id: T0608500345
Action Type: RESPONSE
Date: 05/18/2010
Action: Well Destruction Report

Global Id: T0608500345
Action Type: RESPONSE
Date: 10/30/2009
Action: Monitoring Report - Quarterly

94259 (Continued) **U001602681**

Global Id: T0608500345
Action Type: Other
Date: 12/21/1983
Action: Leak Stopped

Global Id: T0608500345
Action Type: RESPONSE
Date: 10/06/2008
Action: Soil and Water Investigation Report

Global Id: T0608500345
Action Type: RESPONSE
Date: 10/30/2008
Action: Monitoring Report - Quarterly

Global Id: T0608500345
Action Type: RESPONSE
Date: 10/30/2009
Action: Monitoring Report - Semi-Annually

Global Id: T0608500345
Action Type: RESPONSE
Date: 01/30/2009
Action: Monitoring Report - Quarterly

Global Id: T0608500345
Action Type: RESPONSE
Date: 01/12/2007
Action: CAP/RAP - Final Remediation / Design Plan

Global Id: T0608500345
Action Type: RESPONSE
Date: 05/29/2002
Action: Other Workplan

Global Id: T0608500345
Action Type: RESPONSE
Date: 07/31/2004
Action: Monitoring Report - Quarterly

Global Id: T0608500345
Action Type: RESPONSE
Date: 07/31/2003
Action: Monitoring Report - Quarterly

Global Id: T0608500345
Action Type: RESPONSE
Date: 04/30/2003
Action: Monitoring Report - Quarterly

Global Id: T0608500345
Action Type: RESPONSE
Date: 08/02/2002
Action: Other Report / Document

Global Id: T0608500345
Action Type: RESPONSE

94259 (Continued) **U001602681**

Date: 07/31/2004
Action: Remedial Progress Report

Global Id: T0608500345
Action Type: RESPONSE
Date: 10/31/2004
Action: Remedial Progress Report

Global Id: T0608500345
Action Type: RESPONSE
Date: 07/30/2001
Action: Monitoring Report - Quarterly

Global Id: T0608500345
Action Type: RESPONSE
Date: 10/30/2001
Action: Monitoring Report - Quarterly

Global Id: T0608500345
Action Type: RESPONSE
Date: 05/31/1999
Action: Soil and Water Investigation Workplan

Global Id: T0608500345
Action Type: RESPONSE
Date: 10/30/1998
Action: Monitoring Report - Quarterly

Global Id: T0608500345
Action Type: RESPONSE
Date: 01/31/2004
Action: Monitoring Report - Quarterly

Global Id: T0608500345
Action Type: RESPONSE
Date: 01/15/2000
Action: Monitoring Report - Quarterly

Global Id: T0608500345
Action Type: RESPONSE
Date: 04/15/2000
Action: Monitoring Report - Quarterly

LUST REG 2:
Region: 2
Facility Id: Not reported
Facility Status: Remedial action (cleanup) Underway
Case Number: 07S1E08L01f
How Discovered: Not reported
Leak Cause: Not reported
Leak Source: Not reported
Date Leak Confirmed: Not reported
Oversight Program: LUST
Prelim. Site Assesment Wokplan Submitted: Not reported
Preliminary Site Assesment Began: 7/1/1983
Pollution Characterization Began: 11/6/1989

94259 (Continued) **U001602681**

Pollution Remediation Plan Submitted: Not reported
Date Remediation Action Underway: 1/26/2004
Date Post Remedial Action Monitoring Began: Not reported

LUST SANTA CLARA:
Region: SANTA CLARA
SCVWD ID: 07S1E08L01F
Date Closed: 05/21/2010
EDR Link ID: 07S1E08L01F

HIST LUST SANTA CLARA:
Region: SANTA CLARA
Region Code: 2
SCVWD ID: 07S1E08L01
Oversite Agency: SCCDEH
Date Listed: 1985-01-01 00:00:00
Closed Date: Not reported

SWEEPS UST:
Status: Active
Comp Number: 401244
Number: 9
Board Of Equalization: Not reported
Referral Date: 09-30-92
Action Date: 09-08-92
Created Date: 02-29-88
Owner Tank Id: Not reported
SWRCB Tank Id: 43-060-401244-000001
Tank Status: A
Capacity: 1000
Active Date: Not reported
Tank Use: OIL
STG: W
Content: Not reported
Number Of Tanks: 4

Status: Active
Comp Number: 401244
Number: 9
Board Of Equalization: Not reported
Referral Date: 09-30-92
Action Date: 09-08-92
Created Date: 02-29-88
Owner Tank Id: Not reported
SWRCB Tank Id: 43-060-401244-000002
Tank Status: A
Capacity: 10000
Active Date: Not reported
Tank Use: M.V. FUEL
STG: P
Content: REG UNLEADED
Number Of Tanks: Not reported

Status: Active
Comp Number: 401244
Number: 9

94259 (Continued) **U001602681**

Board Of Equalization:	Not reported
Referral Date:	09-30-92
Action Date:	09-08-92
Created Date:	02-29-88
Owner Tank Id:	Not reported
SWRCB Tank Id:	43-060-401244-000003
Tank Status:	A
Capacity:	10000
Active Date:	Not reported
Tank Use:	M.V. FUEL
STG:	P
Content:	REG UNLEADED
Number Of Tanks:	Not reported

Status:	Active
Comp Number:	401244
Number:	9
Board Of Equalization:	Not reported
Referral Date:	09-30-92
Action Date:	09-08-92
Created Date:	02-29-88
Owner Tank Id:	Not reported
SWRCB Tank Id:	43-060-401244-000004
Tank Status:	A
Capacity:	10000
Active Date:	Not reported
Tank Use:	M.V. FUEL
STG:	P
Content:	REG UNLEADED
Number Of Tanks:	Not reported

Status:	Not reported
Comp Number:	401244
Number:	Not reported
Board Of Equalization:	Not reported
Referral Date:	Not reported
Action Date:	Not reported
Created Date:	Not reported
Owner Tank Id:	Not reported
SWRCB Tank Id:	43-060-401244-000005
Tank Status:	Not reported
Capacity:	1000
Active Date:	Not reported
Tank Use:	OIL
STG:	WASTE
Content:	Not reported
Number Of Tanks:	4

Status:	Not reported
Comp Number:	401244
Number:	Not reported
Board Of Equalization:	Not reported
Referral Date:	Not reported
Action Date:	Not reported
Created Date:	Not reported
Owner Tank Id:	Not reported
SWRCB Tank Id:	43-060-401244-000006

94259 (Continued) **U001602681**

Tank Status: Not reported
Capacity: 10000
Active Date: Not reported
Tank Use: M.V. FUEL
STG: PRODUCT
Content: LEADED
Number Of Tanks: Not reported

Status: Not reported
Comp Number: 401244
Number: Not reported
Board Of Equalization: Not reported
Referral Date: Not reported
Action Date: Not reported
Created Date: Not reported
Owner Tank Id: Not reported
SWRCB Tank Id: 43-060-401244-000007
Tank Status: Not reported
Capacity: 12000
Active Date: Not reported
Tank Use: M.V. FUEL
STG: PRODUCT
Content: REG UNLEADED
Number Of Tanks: Not reported

Status: Not reported
Comp Number: 401244
Number: Not reported
Board Of Equalization: Not reported
Referral Date: Not reported
Action Date: Not reported
Created Date: Not reported
Owner Tank Id: Not reported
SWRCB Tank Id: 43-060-401244-000008
Tank Status: Not reported
Capacity: 5000
Active Date: Not reported
Tank Use: M.V. FUEL
STG: PRODUCT
Content: REG UNLEADED
Number Of Tanks: Not reported

HIST UST:
File Number: 0002D03E
URL: http://geotracker.waterboards.ca.gov/ustpdfs/pdf/0002D03E.pdf
Region: STATE
Facility ID: 00000062591
Facility Type: Gas Station
Other Type: Not reported
Contact Name: SAUNDERS, GEORGE F
Telephone: 4082953964
Owner Name: CHEVRON U.S.A. INC.
Owner Address: 575 MARKET
Owner City,St,Zip: SAN FRANCISCO, CA 94105
Total Tanks: 0004

Tank Num: 001

94259 (Continued) **U001602681**

Container Num:	1
Year Installed:	Not reported
Tank Capacity:	00010000
Tank Used for:	PRODUCT
Type of Fuel:	Not reported
Container Construction Thickness:	0000250
Leak Detection:	Stock Inventor

Tank Num:	002
Container Num:	2
Year Installed:	Not reported
Tank Capacity:	00005000
Tank Used for:	PRODUCT
Type of Fuel:	Not reported
Container Construction Thickness:	0000250
Leak Detection:	Stock Inventor

Tank Num:	003
Container Num:	3
Year Installed:	Not reported
Tank Capacity:	00011000
Tank Used for:	PRODUCT
Type of Fuel:	Not reported
Container Construction Thickness:	0000250
Leak Detection:	Stock Inventor

Tank Num:	004
Container Num:	4
Year Installed:	Not reported
Tank Capacity:	00001000
Tank Used for:	WASTE
Type of Fuel:	Not reported
Container Construction Thickness:	0000250
Leak Detection:	Stock Inventor

Click here for Geo Tracker PDF:

CUPA SANTA CLARA:

Region:	SANTA CLARA
PE#:	2399
Program Description:	UNDERGROUND STORAGE TANK PROGRAM RECORD
Latitude:	37.337697
Longitude:	-121.887636

Region:	SANTA CLARA
PE#:	2202
Program Description:	GENERATES < 100 KG/YR
Latitude:	37.337697
Longitude:	-121.887636

Region:	SANTA CLARA
PE#:	BP01
Program Description:	HMBP FACILITY, 1-3 CHEMICALS
Latitude:	37.337697
Longitude:	-121.887636

94259 (Continued) **U001602681**

SAN JOSE HAZMAT:
Region: SAN JOSE
File Num: 401244
Class: Gasoline Station

AI160
North
1/4-1/2
0.363 mi.
1914 ft.

CHEVRON
147 SANTA CLARA
SAN JOSE, CA 95113

CA HIST CORTESE **S110060457**
N/A

Site 3 of 4 in cluster AI

Relative:
Lower

Actual:
86 ft.

HIST CORTESE:
Region: CORTESE
Facility County Code: 43
Reg By: LTNKA
Reg Id: 43-0288

161
SW
1/4-1/2
0.365 mi.
1927 ft.

RIVER PARK DEVELOPMENT, LINCOLN PROPERTY
333 WEST SAN CARLOS STREET
SAN JOSE, CA 95110

CA ENVIROSTOR **S101542345**
CA SLIC **N/A**
CA CHMIRS

Relative:
Lower

Actual:
84 ft.

ENVIROSTOR:
Facility ID: 43150003
Status: Refer: RWQCB
Status Date: 07/15/1998
Site Code: Not reported
Site Type: Evaluation
Site Type Detailed: Evaluation
Acres: 0.5
NPL: NO
Regulatory Agencies: RWQCB 2 - San Francisco Bay
Lead Agency: RWQCB 2 - San Francisco Bay
Program Manager: Not reported
Supervisor: Referred - Not Assigned
Division Branch: Cleanup Berkeley
Assembly: 27
Senate: 15
Special Program: Not reported
Restricted Use: NO
Site Mgmt Req: NONE SPECIFIED
Funding: Responsible Party
Latitude: 37.32870
Longitude: -121.8941
APN: 259-43-072
Past Use: ENGINE TESTING/REPAIR, LAUNDRY SERVICES, RESIDENTIAL AREA
Potential COC: Tetrachloroethylene (PCE
Confirmed COC: Tetrachloroethylene (PCE
Potential Description: OTH, SOIL
Alias Name: RED STAR LAUNDRY
Alias Type: Alternate Name
Alias Name: 259-43-072
Alias Type: APN
Alias Name: CAD981676430
Alias Type: EPA Identification Number

RIVER PARK DEVELOPMENT, LINCOLN PROPERTY (Continued) **S101542345**

Alias Name: 43150003
Alias Type: Envirostor ID Number

Completed Info:
Completed Area Name: PROJECT WIDE
Completed Sub Area Name: Not reported
Completed Document Type: * Discovery
Completed Date: 08/09/1989
Comments: Facility Identified: EPA Federal Investigation Team (FIT) Screening Site Inspection (SSI). EPA completed SSI and recommend Listing Site Inspection (LSI).

Future Area Name: Not reported
Future Sub Area Name: Not reported
Future Document Type: Not reported
Future Due Date: Not reported
Schedule Area Name: Not reported
Schedule Sub Area Name: Not reported
Schedule Document Type: Not reported
Schedule Due Date: Not reported
Schedule Revised Date: Not reported

SLIC REG 2:
Region: 2
Facility ID: 43S0161
Facility Status: Preliminary site assessment workplan submitted
Date Closed: Not reported
Local Case #: Not reported
How Discovered: Tank Closure
Leak Cause: UNK
Leak Source: UNK
Date Confirmed: Not reported
Date Prelim Site Assmnt Workplan Submitted: 5/22/1995
Date Preliminary Site Assessment Began: Not reported
Date Pollution Characterization Began: Not reported
Date Remediation Plan Submitted: Not reported
Date Remedial Action Underway: Not reported
Date Post Remedial Action Monitoring Began: Not reported

CHMIRS:
OES Incident Number: 4-3798
OES notification: 07/05/2014
OES Date: Not reported
OES Time: Not reported
Date Completed: Not reported
Property Use: Not reported
Agency Id Number: Not reported
Agency Incident Number: Not reported
Time Notified: Not reported
Time Completed: Not reported
Surrounding Area: Not reported
Estimated Temperature: Not reported
Property Management: Not reported
More Than Two Substances Involved?: Not reported
Resp Agncy Personel # Of Decontaminated: Not reported
Responding Agency Personel # Of Injuries: Not reported
Responding Agency Personel # Of Fatalities: Not reported

RIVER PARK DEVELOPMENT, LINCOLN PROPERTY (Continued) **S101542345**

Others Number Of Decontaminated:	Not reported
Others Number Of Injuries:	Not reported
Others Number Of Fatalities:	Not reported
Vehicle Make/year:	Not reported
Vehicle License Number:	Not reported
Vehicle State:	Not reported
Vehicle Id Number:	Not reported
CA DOT PUC/ICC Number:	Not reported
Company Name:	Not reported
Reporting Officer Name/ID:	Not reported
Report Date:	Not reported
Facility Telephone:	Not reported
Waterway Involved:	Yes
Waterway:	Guadalupe River
Spill Site:	Merchant/Business
Cleanup By:	No
Containment:	Not reported
What Happened:	Not reported
Type:	Not reported
Measure:	Not reported
Other:	Not reported
Type:	SEWAGE
Measure:	Gal(s)
Other:	Not reported
Date/Time:	1444
Year:	2014
Agency:	City of San Jose
Incident Date:	7/5/2014
Admin Agency:	Not reported
Amount:	Not reported
Contained:	Yes
Site Type:	Guadalupe River
E Date:	Not reported
Substance:	Sewage
Quantity Released:	600
Unknown:	Not reported
Substance #2:	Not reported
Substance #3:	Not reported
Evacuations:	Not reported
Number of Injuries:	Not reported
Number of Fatalities:	Not reported
#1 Pipeline:	No
#2 Pipeline:	No
#3 Pipeline:	No
#1 Vessel >= 300 Tons:	No
#2 Vessel >= 300 Tons:	No
#3 Vessel >= 300 Tons:	No
Evacs:	No
Injuries:	Blockage
Fatals:	No
Comments:	Not reported
Description:	RP states blockage in the city main caused a release out a manhole. Cleanup is in progress. RP states that approximately 5 gallons entered the Guadalupe River.

AI162 **DOWNTOWN AUTO EXPRESS SJ** **CA HIST CORTESE** **S104162857**
North **154 SANTA CLARA** **N/A**
1/4-1/2 **SAN JOSE, CA**
0.367 mi.
1939 ft. **Site 4 of 4 in cluster AI**

Relative:
Lower

Actual:
86 ft.

HIST CORTESE:

Region:	CORTESE
Facility County Code:	43
Reg By:	LTNKA
Reg Id:	43-0483

AJ163 **PIERCE DEVELOPMENT** **CA SLIC** **S116381371**
SSE **561-599 S. MARKET STREET AND 60 REED STREET** **CA DEED** **N/A**
1/4-1/2 **SAN JOSE, CA 95113**
0.370 mi.
1955 ft. **Site 1 of 5 in cluster AJ**

Relative:
Higher

Actual:
100 ft.

SLIC:

Region:	STATE
Facility Status:	**Completed - Case Closed**
Status Date:	07/24/2015
Global Id:	T10000005812
Lead Agency:	SANTA CLARA COUNTY LOP
Lead Agency Case Number:	07S1E17G06s
Latitude:	37.326903162851
Longitude:	-121.884518639051
Case Type:	Cleanup Program Site
Case Worker:	Not reported
Local Agency:	Not reported
RB Case Number:	Not reported
File Location:	All Files are on GeoTracker or in the Local Agency Database
Potential Media Affected:	Soil
Potential Contaminants of Concern:	Lead, Polynuclear aromatic hydrocarbons (PAHs), Total Petroleum Hydrocarbons (TPH)
Site History:	4 parcels located at 561, 577 and 599 S. Market Street and 60 Reed Street Closed LUFT case at 599 S. Market and USTs closed in place at 561 S. Market St. The Market Street parcels are developed commercially and the 60 Reed Street parcel is residential. All parcels are to be re-developed with commercial below with apartments above. Sampling reported the presence of elevated PAHs and Lead in soil.

Click here to access the California GeoTracker records for this facility:

DEED:

Envirostor ID:	T10000005812
Area:	Not reported
Sub Area:	Not reported
Site Type:	SLIC
Status:	COMPLETED - CASE CLOSED
Agency:	SWRCB
Covenant Uploaded:	Y
Deed Date(s):	05/27/2015

AK164 **SAN JOSE NEW CITY HALL** **CA SLIC** **S112924240**
NNE **200 E SANTA CLARA ST** **CA EMI** **N/A**
1/4-1/2 **SAN JOSE, CA 95113** **CA HAZNET**
0.376 mi.
1987 ft. **Site 1 of 2 in cluster AK**

Relative:
Lower

Actual:
86 ft.

SLIC:

Region:	STATE
Facility Status:	**Open - Remediation**
Status Date:	06/01/2002
Global Id:	SL0608520959
Lead Agency:	SAN FRANCISCO BAY RWQCB (REGION 2)
Lead Agency Case Number:	Not reported
Latitude:	37.369828
Longitude:	-121.910244
Case Type:	Cleanup Program Site
Case Worker:	DIB
Local Agency:	SAN JOSE, CITY OF
RB Case Number:	43S0300
File Location:	Regional Board
Potential Media Affected:	Other Groundwater (uses other than drinking water)
Potential Contaminants of Concern:	Other Petroleum, Stoddard solvent / Mineral Spriits / Distillates
Site History:	See also file for Deluxe Cleaners. Civic Plaza incorporates the former Deluxe Cleaners parcel. The Deluxe Cleaners site had a release of stoddard solvent to soil and groundwater. The whole site was excavated as part of redevelopment into the Civic Plaza Parking Garage.

Click here to access the California GeoTracker records for this facility:

EMI:

Year:	2013
County Code:	43
Air Basin:	SF
Facility ID:	15267
Air District Name:	BA
SIC Code:	8641
Air District Name:	BAY AREA AQMD
Community Health Air Pollution Info System:	Not reported
Consolidated Emission Reporting Rule:	Not reported
Total Organic Hydrocarbon Gases Tons/Yr:	0.011
Reactive Organic Gases Tons/Yr:	0.0092037
Carbon Monoxide Emissions Tons/Yr:	0.007
NOX - Oxides of Nitrogen Tons/Yr:	0.086
SOX - Oxides of Sulphur Tons/Yr:	0
Particulate Matter Tons/Yr:	0.001
Part. Matter 10 Micrometers and Smllr Tons/Yr:	0.001

Year:	2014
County Code:	43
Air Basin:	SF
Facility ID:	15267
Air District Name:	BA
SIC Code:	8641
Air District Name:	BAY AREA AQMD
Community Health Air Pollution Info System:	Not reported
Consolidated Emission Reporting Rule:	Not reported
Total Organic Hydrocarbon Gases Tons/Yr:	0.010859361
Reactive Organic Gases Tons/Yr:	0.010572561

SAN JOSE NEW CITY HALL (Continued) **S112924240**

Carbon Monoxide Emissions Tons/Yr:	0.006532881
NOX - Oxides of Nitrogen Tons/Yr:	0.085544226
SOX - Oxides of Sulphur Tons/Yr:	6.9926e-005
Particulate Matter Tons/Yr:	0.001055086
Part. Matter 10 Micrometers and Smllr Tons/Yr:	0.001012883

Year:	2015
County Code:	43
Air Basin:	SF
Facility ID:	15267
Air District Name:	BA
SIC Code:	8641
Air District Name:	BAY AREA AQMD
Community Health Air Pollution Info System:	Not reported
Consolidated Emission Reporting Rule:	Not reported
Total Organic Hydrocarbon Gases Tons/Yr:	0.010859361
Reactive Organic Gases Tons/Yr:	0.010572561
Carbon Monoxide Emissions Tons/Yr:	0.006532881
NOX - Oxides of Nitrogen Tons/Yr:	0.085544226
SOX - Oxides of Sulphur Tons/Yr:	6.9926e-005
Particulate Matter Tons/Yr:	0.001055086
Part. Matter 10 Micrometers and Smllr Tons/Yr:	0.001012883

HAZNET:

envid:	S112924240
Year:	2002
GEPAID:	CAC002555521
Contact:	RAJ VERMA
Telephone:	4087946210
Mailing Name:	Not reported
Mailing Address:	4 N 2ND ST STE 900
Mailing City,St,Zip:	SAN JOSE, CA 95113
Gen County:	Not reported
TSD EPA ID:	CAD009466392
TSD County:	Not reported
Waste Category:	Other empty containers 30 gallons or more
Disposal Method:	Recycler
Tons:	0.22
Cat Decode:	Other empty containers 30 gallons or more
Method Decode:	Recycler
Facility County:	Santa Clara

envid:	S112924240
Year:	2002
GEPAID:	CAC002555521
Contact:	RAJ VERMA
Telephone:	4087946210
Mailing Name:	Not reported
Mailing Address:	4 N 2ND ST STE 900
Mailing City,St,Zip:	SAN JOSE, CA 95113
Gen County:	Not reported
TSD EPA ID:	CAT000646117
TSD County:	Not reported
Waste Category:	Contaminated soil from site clean-up
Disposal Method:	Disposal, Land Fill
Tons:	6280.54
Cat Decode:	Contaminated soil from site clean-up

SAN JOSE NEW CITY HALL (Continued) **S112924240**

Method Decode:	Disposal, Land Fill
Facility County:	Santa Clara
envid:	S112924240
Year:	2002
GEPAID:	CAC002555521
Contact:	RAJ VERMA
Telephone:	4087946210
Mailing Name:	Not reported
Mailing Address:	4 N 2ND ST STE 900
Mailing City,St,Zip:	SAN JOSE, CA 95113
Gen County:	Not reported
TSD EPA ID:	CAT000646117
TSD County:	Not reported
Waste Category:	Contaminated soil from site clean-up
Disposal Method:	Not reported
Tons:	91.02
Cat Decode:	Contaminated soil from site clean-up
Method Decode:	Not reported
Facility County:	Santa Clara

AJ165 **TEXACO** **CA HIST CORTESE** **S102438608**
SE **598 1ST** **N/A**
1/4-1/2 **SAN JOSE, CA**
0.380 mi.
2008 ft. **Site 2 of 5 in cluster AJ**

Relative:
Higher

Actual:
101 ft.

HIST CORTESE:

Region:	CORTESE
Facility County Code:	43
Reg By:	LTNKA
Reg Id:	43-1881

AJ166 **598 S. 1ST. ST. (SS#21-1286)** **CA LUST** **S106203321**
SE **598 S FIRST ST.** **CA WDS** **N/A**
1/4-1/2 **SAN JOSE, CA 95113**
0.380 mi.
2008 ft. **Site 3 of 5 in cluster AJ**

Relative:
Higher

Actual:
101 ft.

LUST:

Region:	STATE
Global Id:	T0608501801
Latitude:	37.3273333333333
Longitude:	-121.8837
Case Type:	LUST Cleanup Site
Status:	Open - Site Assessment
Status Date:	02/21/2011
Lead Agency:	SANTA CLARA COUNTY LOP
Case Worker:	GOR
Local Agency:	SANTA CLARA COUNTY LOP
RB Case Number:	14-225
LOC Case Number:	07S1E17G02f
File Location:	All Files are on GeoTracker or in the Local Agency Database
Potential Media Affect:	Other Groundwater (uses other than drinking water)
Potential Contaminants of Concern:	MTBE / TBA / Other Fuel Oxygenates, Gasoline
Site History:	The first soil borings were drilled onsite in may 1993. 5 soil

598 S. 1ST. ST. (SS#21-1286) (Continued) **S106203321**

borings (B1 through B5) were drilled near the former dispenser islands, gasoline USTs and the "unknown featur" at the reas of the building. Petroleum hydrocarbons were detected in both soil and groundwter samples from the soil borings. In August 1994, 7 additional soil borings (SB1 through SB7) were advanced onsite. 4 were completed as groundwater monitoring wells (MW1 through MW4). TPHg was reported in groundwater from well MW1 at 50,000 ppb. In July 1999, 9 geoprobe borings (GP1 through GP9) were advanced for the collection of soil and groundwater samples. In December 2000, 4 wells (MW5 through MW8) were installed on and offsite. In October 2004, a two-phase extraction system (TPET) was installed at the site. In the fourth quarter 2008, the TPET system was replaced with a new dual-phase extraction and treatment (DPET) system. Remediation and monitoring are ongoing.

Click here to access the California GeoTracker records for this facility:

Contact:

Global Id:	T0608501801
Contact Type:	Local Agency Caseworker
Contact Name:	Gerald O'Regan
Organization Name:	SANTA CLARA COUNTY LOP
Address:	1555 BERGER DRIVE STE 300
City:	SAN JOSE
Email:	gerald.o'regan@deh.sccgov.org
Phone Number:	Not reported

Status History:

Global Id:	T0608501801
Status:	Open - Case Begin Date
Status Date:	05/11/1993
Global Id:	T0608501801
Status:	Open - Remediation
Status Date:	01/14/2005
Global Id:	T0608501801
Status:	Open - Site Assessment
Status Date:	05/11/1993
Global Id:	T0608501801
Status:	Open - Site Assessment
Status Date:	02/21/2011

Regulatory Activities:

Global Id:	T0608501801
Action Type:	RESPONSE
Date:	04/30/2011
Action:	Monitoring Report - Semi-Annually
Global Id:	T0608501801
Action Type:	RESPONSE
Date:	11/30/2011
Action:	Monitoring Report - Semi-Annually
Global Id:	T0608501801
Action Type:	RESPONSE

598 S. 1ST. ST. (SS#21-1286) (Continued) **S106203321**

Date: 01/30/2011
Action: Remedial Progress Report

Global Id: T0608501801
Action Type: RESPONSE
Date: 04/30/2011
Action: Remedial Progress Report

Global Id: T0608501801
Action Type: RESPONSE
Date: 07/30/2011
Action: Remedial Progress Report

Global Id: T0608501801
Action Type: RESPONSE
Date: 10/30/2011
Action: Remedial Progress Report

Global Id: T0608501801
Action Type: RESPONSE
Date: 07/11/2014
Action: Correspondence

Global Id: T0608501801
Action Type: RESPONSE
Date: 06/03/2016
Action: CAP/RAP - Final Remediation / Design Plan - Regulator Responded

Global Id: T0608501801
Action Type: ENFORCEMENT
Date: 12/30/2011
Action: Staff Letter

Global Id: T0608501801
Action Type: RESPONSE
Date: 11/21/1997
Action: Monitoring Report - Quarterly

Global Id: T0608501801
Action Type: ENFORCEMENT
Date: 01/28/2013
Action: Staff Letter

Global Id: T0608501801
Action Type: ENFORCEMENT
Date: 06/04/2015
Action: Staff Letter

Global Id: T0608501801
Action Type: RESPONSE
Date: 11/30/2011
Action: Soil and Water Investigation Report

Global Id: T0608501801
Action Type: RESPONSE
Date: 04/30/2014
Action: Monitoring Report - Semi-Annually

598 S. 1ST. ST. (SS#21-1286) (Continued) **S106203321**

Global Id: T0608501801
Action Type: RESPONSE
Date: 06/03/2013
Action: Other Report / Document

Global Id: T0608501801
Action Type: RESPONSE
Date: 07/25/2014
Action: Site Assessment Report

Global Id: T0608501801
Action Type: RESPONSE
Date: 04/30/2009
Action: Monitoring Report - Quarterly

Global Id: T0608501801
Action Type: RESPONSE
Date: 10/30/2009
Action: Remedial Progress Report

Global Id: T0608501801
Action Type: RESPONSE
Date: 11/30/2015
Action: Pilot Study/ Treatability Report

Global Id: T0608501801
Action Type: RESPONSE
Date: 04/30/2010
Action: Remedial Progress Report

Global Id: T0608501801
Action Type: RESPONSE
Date: 01/30/2010
Action: Remedial Progress Report

Global Id: T0608501801
Action Type: RESPONSE
Date: 07/30/2010
Action: Remedial Progress Report

Global Id: T0608501801
Action Type: RESPONSE
Date: 04/30/2017
Action: Monitoring Report - Semi-Annually

Global Id: T0608501801
Action Type: RESPONSE
Date: 08/31/2016
Action: Risk Assessment Report

Global Id: T0608501801
Action Type: ENFORCEMENT
Date: 02/03/2014
Action: Staff Letter

Global Id: T0608501801
Action Type: ENFORCEMENT

598 S. 1ST. ST. (SS#21-1286) (Continued) **S106203321**

Date: 01/29/2014
Action: Staff Letter

Global Id: T0608501801
Action Type: ENFORCEMENT
Date: 03/24/2015
Action: Notice of Responsibility

Global Id: T0608501801
Action Type: ENFORCEMENT
Date: 06/25/1996
Action: Notice of Responsibility - #39834

Global Id: T0608501801
Action Type: ENFORCEMENT
Date: 11/18/1997
Action: Staff Letter - #25624

Global Id: T0608501801
Action Type: ENFORCEMENT
Date: 05/18/2000
Action: Staff Letter - #25632

Global Id: T0608501801
Action Type: ENFORCEMENT
Date: 03/27/2002
Action: Staff Letter - #20723

Global Id: T0608501801
Action Type: RESPONSE
Date: 10/30/2013
Action: Monitoring Report - Semi-Annually

Global Id: T0608501801
Action Type: RESPONSE
Date: 06/01/2015
Action: Remedial Progress Report

Global Id: T0608501801
Action Type: RESPONSE
Date: 10/30/2010
Action: Monitoring Report - Semi-Annually

Global Id: T0608501801
Action Type: RESPONSE
Date: 07/30/2009
Action: Remedial Progress Report

Global Id: T0608501801
Action Type: RESPONSE
Date: 07/23/2015
Action: Email Correspondence

Global Id: T0608501801
Action Type: RESPONSE
Date: 07/15/2015
Action: Correspondence

598 S. 1ST. ST. (SS#21-1286) (Continued) **S106203321**

Global Id: T0608501801
Action Type: RESPONSE
Date: 10/30/2009
Action: Monitoring Report - Semi-Annually

Global Id: T0608501801
Action Type: ENFORCEMENT
Date: 05/07/2009
Action: Staff Letter

Global Id: T0608501801
Action Type: RESPONSE
Date: 01/31/2011
Action: Soil and Water Investigation Workplan - Regulator Responded

Global Id: T0608501801
Action Type: ENFORCEMENT
Date: 06/19/2013
Action: Staff Letter

Global Id: T0608501801
Action Type: REMEDIATION
Date: 01/14/2005
Action: In Situ Physical/Chemical Treatment (other than SVE)

Global Id: T0608501801
Action Type: ENFORCEMENT
Date: 02/19/2015
Action: Staff Letter

Global Id: T0608501801
Action Type: ENFORCEMENT
Date: 07/28/2015
Action: Staff Letter

Global Id: T0608501801
Action Type: ENFORCEMENT
Date: 05/09/2014
Action: Staff Letter

Global Id: T0608501801
Action Type: RESPONSE
Date: 04/30/2012
Action: Monitoring Report - Semi-Annually

Global Id: T0608501801
Action Type: RESPONSE
Date: 10/30/2012
Action: Monitoring Report - Semi-Annually

Global Id: T0608501801
Action Type: RESPONSE
Date: 05/18/2012
Action: Soil and Water Investigation Report

Global Id: T0608501801
Action Type: RESPONSE

598 S. 1ST. ST. (SS#21-1286) (Continued) **S106203321**

Date: 03/31/2014
Action: Correspondence

Global Id: T0608501801
Action Type: RESPONSE
Date: 04/30/2010
Action: Monitoring Report - Semi-Annually

Global Id: T0608501801
Action Type: RESPONSE
Date: 01/25/2013
Action: Other Workplan - Regulator Responded

Global Id: T0608501801
Action Type: ENFORCEMENT
Date: 07/07/2011
Action: Staff Letter

Global Id: T0608501801
Action Type: ENFORCEMENT
Date: 06/08/2012
Action: Staff Letter

Global Id: T0608501801
Action Type: ENFORCEMENT
Date: 11/12/2014
Action: Staff Letter

Global Id: T0608501801
Action Type: RESPONSE
Date: 04/30/2015
Action: Monitoring Report - Semi-Annually

Global Id: T0608501801
Action Type: RESPONSE
Date: 03/09/2015
Action: Email Correspondence

Global Id: T0608501801
Action Type: ENFORCEMENT
Date: 02/11/2011
Action: Staff Letter

Global Id: T0608501801
Action Type: ENFORCEMENT
Date: 05/31/2012
Action: Staff Letter

Global Id: T0608501801
Action Type: RESPONSE
Date: 12/07/2012
Action: Soil Vapor Intrusion Investigation Report

Global Id: T0608501801
Action Type: RESPONSE
Date: 01/30/2013
Action: Monitoring Report - Quarterly

598 S. 1ST. ST. (SS#21-1286) (Continued) **S106203321**

Global Id: T0608501801
Action Type: RESPONSE
Date: 04/30/2013
Action: Monitoring Report - Quarterly

Global Id: T0608501801
Action Type: Other
Date: 05/11/1993
Action: Leak Discovery

Global Id: T0608501801
Action Type: RESPONSE
Date: 10/30/2015
Action: Monitoring Report - Semi-Annually

Global Id: T0608501801
Action Type: RESPONSE
Date: 06/30/2015
Action: Email Correspondence

Global Id: T0608501801
Action Type: Other
Date: 05/25/1993
Action: Leak Reported

Global Id: T0608501801
Action Type: RESPONSE
Date: 10/30/2016
Action: Monitoring Report - Semi-Annually

Global Id: T0608501801
Action Type: ENFORCEMENT
Date: 06/17/2009
Action: Staff Letter

Global Id: T0608501801
Action Type: RESPONSE
Date: 08/05/2013
Action: Soil and Water Investigation Workplan - Regulator Responded

Global Id: T0608501801
Action Type: RESPONSE
Date: 04/30/2013
Action: Remedial Investigation Workplan - Regulator Responded

Global Id: T0608501801
Action Type: RESPONSE
Date: 01/30/2015
Action: CAP/RAP - Other Report - Regulator Responded

Global Id: T0608501801
Action Type: RESPONSE
Date: 11/02/2012
Action: Other Report / Document

Global Id: T0608501801
Action Type: ENFORCEMENT

598 S. 1ST. ST. (SS#21-1286) (Continued) **S106203321**

Date: 11/08/2010
Action: Staff Letter

Global Id: T0608501801
Action Type: ENFORCEMENT
Date: 12/16/2010
Action: Staff Letter

Global Id: T0608501801
Action Type: ENFORCEMENT
Date: 12/05/2012
Action: Staff Letter

Global Id: T0608501801
Action Type: ENFORCEMENT
Date: 10/01/2013
Action: Staff Letter

Global Id: T0608501801
Action Type: ENFORCEMENT
Date: 05/01/2013
Action: Staff Letter

Global Id: T0608501801
Action Type: ENFORCEMENT
Date: 06/07/2016
Action: Staff Letter

Global Id: T0608501801
Action Type: RESPONSE
Date: 10/30/2014
Action: Monitoring Report - Semi-Annually

Global Id: T0608501801
Action Type: ENFORCEMENT
Date: 04/14/2008
Action: Staff Letter - #804140

Global Id: T0608501801
Action Type: RESPONSE
Date: 10/30/2008
Action: Monitoring Report - Quarterly

Global Id: T0608501801
Action Type: ENFORCEMENT
Date: 08/03/2012
Action: Staff Letter

Global Id: T0608501801
Action Type: REMEDIATION
Date: 03/12/2010
Action: Pump & Treat (P&T) Groundwater

Global Id: T0608501801
Action Type: ENFORCEMENT
Date: 05/14/2012
Action: Staff Letter

598 S. 1ST. ST. (SS#21-1286) (Continued) **S106203321**

Global Id: T0608501801
Action Type: ENFORCEMENT
Date: 08/13/2013
Action: Staff Letter

Global Id: T0608501801
Action Type: ENFORCEMENT
Date: 03/29/2016
Action: Staff Letter

Global Id: T0608501801
Action Type: ENFORCEMENT
Date: 03/30/2016
Action: Staff Letter

Global Id: T0608501801
Action Type: ENFORCEMENT
Date: 03/02/2006
Action: Staff Letter - #602030

Global Id: T0608501801
Action Type: RESPONSE
Date: 05/30/2013
Action: Site Assessment Report

Global Id: T0608501801
Action Type: RESPONSE
Date: 07/30/2008
Action: Monitoring Report - Quarterly

Global Id: T0608501801
Action Type: RESPONSE
Date: 01/30/2009
Action: Monitoring Report - Quarterly

Global Id: T0608501801
Action Type: ENFORCEMENT
Date: 09/24/2013
Action: Staff Letter

Global Id: T0608501801
Action Type: RESPONSE
Date: 05/22/2000
Action: Monitoring Report - Quarterly

WDS:
Facility ID: San Francisco Bay 438620001
Facility Type: Other - Does not fall into the category of Municipal/Domestic, Industrial, Agricultural or Solid Waste (Class I, II or III)
Facility Status: Active - Any facility with a continuous or seasonal discharge that is under Waste Discharge Requirements.
NPDES Number: CAG912002 The 1st 2 characters designate the state. The remaining 7 are assigned by the Regional Board
Subregion: 2
Facility Telephone: 9169793862
Facility Contact: Garrett Turner (SAIC)

598 S. 1ST. ST. (SS#21-1286) (Continued) **S106203321**

Agency Name:	CHEVRONTEXACO
Agency Address:	P.O. Box 6012
Agency City,St,Zip:	San Ramon 94583
Agency Contact:	Mark Lafferty Project Manager
Agency Telephone:	9258428953
Agency Type:	Private
SIC Code:	5541
SIC Code 2:	Not reported
Primary Waste Type:	Designated/Influent or Solid Wastes that pose a significant threat to water quality because of their high concentrations (E.G., BOD, Hardness, TRF, Chloride). 'Manageable' hazardous wastes (E.G., inorganic salts and heavy metals) are included in this category.
Primary Waste:	CNWTRS
Waste Type2:	Not reported
Waste2:	Contaminated Ground Water
Primary Waste Type:	Designated/Influent or Solid Wastes that pose a significant threat to water quality because of their high concentrations (E.G., BOD, Hardness, TRF, Chloride). 'Manageable' hazardous wastes (E.G., inorganic salts and heavy metals) are included in this category.
Secondary Waste:	Not reported
Secondary Waste Type:	Not reported
Design Flow:	0
Baseline Flow:	0
Reclamation:	No reclamation requirements associated with this facility.
POTW:	The facility is not a POTW.
Treat To Water:	Moderate Threat to Water Quality. A violation could have a major adverse impact on receiving biota, can cause aesthetic impairment to a significant human population, or render unusable a potential domestic or municipal water supply. Awsthetic impairment would include nuisance from a waste treatment facility.
Complexity:	Category B - Any facility having a physical, chemical, or biological waste treatment system (except for septic systems with subsurface disposal), or any Class II or III disposal site, or facilities without treatment systems that are complex, such as marinas with petroleum products, solid wastes, and sewage pump out facilities.

AJ167 **FORMER TEXACO STATION** **CA LUST** **S103881051**
SE **598 S 1ST ST** **CA HIST LUST** **N/A**
1/4-1/2 **SAN JOSE, CA 95112**
0.380 mi.
2008 ft. **Site 4 of 5 in cluster AJ**

Relative:
Higher

Actual:
101 ft.

LUST REG 2:

Region:	2
Facility Id:	Not reported
Facility Status:	Remedial action (cleanup) Underway
Case Number:	07S1E17G02f
How Discovered:	Not reported
Leak Cause:	Not reported
Leak Source:	Not reported
Date Leak Confirmed:	Not reported
Oversight Program:	LUST
Prelim. Site Assesment Wokplan Submitted:	Not reported
Preliminary Site Assesment Began:	5/11/1993
Pollution Characterization Began:	5/11/1993
Pollution Remediation Plan Submitted:	Not reported
Date Remediation Action Underway:	3/27/2002
Date Post Remedial Action Monitoring Began:	Not reported

FORMER TEXACO STATION (Continued) **S103881051**

LUST SANTA CLARA:
Region: SANTA CLARA
SCVWD ID: 07S1E17G02F
Date Closed: Not reported
EDR Link ID: 07S1E17G02F

HIST LUST SANTA CLARA:
Region: SANTA CLARA
Region Code: 2
SCVWD ID: 07S1E17G02
Oversite Agency: SCCDEH
Date Listed: 1994-03-04 00:00:00
Closed Date: Not reported

AJ168 **FIRESTONE BUILDING** **CA HIST CORTESE** **S101309369**
SE **599 1ST** **N/A**
1/4-1/2 **SAN JOSE, CA**
0.407 mi.
2148 ft. **Site 5 of 5 in cluster AJ**

Relative:
Higher

Actual:
101 ft.

HIST CORTESE:
Region: CORTESE
Facility County Code: 43
Reg By: LTNKA
Reg Id: 43-0582

AL169 **US POSTAL SERVICE** **CA HIST CORTESE** **S104396970**
NNW **101 1ST** **N/A**
1/4-1/2 **SAN JOSE, CA 95113**
0.413 mi.
2182 ft. **Site 1 of 3 in cluster AL**

Relative:
Lower

Actual:
88 ft.

HIST CORTESE:
Region: CORTESE
Facility County Code: 43
Reg By: LTNKA
Reg Id: 43-1585

AL170 **THOMAS FALLON HOUSE** **CA HIST CORTESE** **S105026257**
NNW **175 JOHN ST** **N/A**
1/4-1/2 **SAN JOSE, CA**
0.413 mi.
2183 ft. **Site 2 of 3 in cluster AL**

Relative:
Lower

Actual:
88 ft.

HIST CORTESE:
Region: CORTESE
Facility County Code: 43
Reg By: LTNKA
Reg Id: 43-1666

AM171 SSE 1/4-1/2 0.418 mi. 2208 ft.

FIRESTONE BUILDING
599 S 1ST ST
SAN JOSE, CA 95113

CA LUST **U001602902**
CA HIST LUST **N/A**

Site 1 of 2 in cluster AM

Relative: Higher

Actual: 101 ft.

LUST:

Region:	STATE
Global Id:	T0608500619
Latitude:	37.3268703902053
Longitude:	-121.884060266641
Case Type:	LUST Cleanup Site
Status:	Completed - Case Closed
Status Date:	09/26/1996
Lead Agency:	SANTA CLARA COUNTY LOP
Case Worker:	UST
Local Agency:	SANTA CLARA COUNTY LOP
RB Case Number:	Not reported
LOC Case Number:	Not reported
File Location:	All Files are on GeoTracker or in the Local Agency Database
Potential Media Affect:	Other Groundwater (uses other than drinking water)
Potential Contaminants of Concern:	Gasoline
Site History:	Not reported

Click here to access the California GeoTracker records for this facility:

Contact:

Global Id:	T0608500619
Contact Type:	Regional Board Caseworker
Contact Name:	Regional Water Board
Organization Name:	SAN FRANCISCO BAY RWQCB (REGION 2)
Address:	1515 CLAY ST SUITE 1400
City:	OAKLAND
Email:	Not reported
Phone Number:	Not reported

Global Id:	T0608500619
Contact Type:	Local Agency Caseworker
Contact Name:	UST CASE WORKER
Organization Name:	SANTA CLARA COUNTY LOP
Address:	1555 Berger Drive, Suite 300
City:	SAN JOSE
Email:	Not reported
Phone Number:	4089183400

Status History:

Global Id:	T0608500619
Status:	Completed - Case Closed
Status Date:	09/26/1996

Global Id:	T0608500619
Status:	Open - Case Begin Date
Status Date:	03/30/1989

Global Id:	T0608500619
Status:	Open - Site Assessment
Status Date:	03/30/1989

Global Id:	T0608500619

FIRESTONE BUILDING (Continued) **U001602902**

Status: Open - Site Assessment
Status Date: 05/25/1989

Regulatory Activities:
Global Id: T0608500619
Action Type: ENFORCEMENT
Date: 03/30/1993
Action: Notice of Responsibility - #39833

Global Id: T0608500619
Action Type: ENFORCEMENT
Date: 09/26/1996
Action: Closure/No Further Action Letter

Global Id: T0608500619
Action Type: Other
Date: 05/08/1991
Action: Leak Reported

Global Id: T0608500619
Action Type: RESPONSE
Date: 09/26/1996
Action: Other Report / Document

LUST REG 2:
Region: 2
Facility Id: Not reported
Facility Status: Case Closed
Case Number: 07S1E17G01f
How Discovered: Not reported
Leak Cause: Not reported
Leak Source: Not reported
Date Leak Confirmed: Not reported
Oversight Program: LUST
Prelim. Site Assesment Wokplan Submitted: Not reported
Preliminary Site Assesment Began: 3/30/1989
Pollution Characterization Began: 5/25/1989
Pollution Remediation Plan Submitted: Not reported
Date Remediation Action Underway: Not reported
Date Post Remedial Action Monitoring Began: Not reported

LUST SANTA CLARA:
Region: SANTA CLARA
SCVWD ID: 07S1E17G01F
Date Closed: 09/26/1996
EDR Link ID: 07S1E17G01F

HIST LUST SANTA CLARA:
Region: SANTA CLARA
Region Code: 2
SCVWD ID: 07S1E17G01
Oversite Agency: SCVWD
Date Listed: 1992-01-01 00:00:00
Closed Date: 1996-09-26 00:00:00

AK172 **DE LUXE CLEANERS** **CA SLIC** **S106829829**
NNE **224 E SANTA CLARA ST** **CA SWEEPS UST** **N/A**
1/4-1/2 **SAN JOSE, CA 95113** **CA EMI**
0.420 mi.
2215 ft. **Site 2 of 2 in cluster AK**

Relative:
Lower

Actual:
86 ft.

SLIC:

Region:	STATE
Facility Status:	**Completed - Case Closed**
Status Date:	04/09/1997
Global Id:	T10000007690
Lead Agency:	SAN FRANCISCO BAY RWQCB (REGION 2)
Lead Agency Case Number:	Not reported
Latitude:	37.33845
Longitude:	-121.88578
Case Type:	Cleanup Program Site
Case Worker:	UUU
Local Agency:	Not reported
RB Case Number:	43-1907
File Location:	Not reported
Potential Media Affected:	Not reported
Potential Contaminants of Concern:	Not reported
Site History:	Not reported

Click here to access the California GeoTracker records for this facility:

SWEEPS UST:

Status:	Not reported
Comp Number:	405572
Number:	Not reported
Board Of Equalization:	Not reported
Referral Date:	Not reported
Action Date:	Not reported
Created Date:	Not reported
Owner Tank Id:	Not reported
SWRCB Tank Id:	43-060-405572-000001
Tank Status:	Not reported
Capacity:	500
Active Date:	Not reported
Tank Use:	PETROLEUM
STG:	PRODUCT
Content:	Not reported
Number Of Tanks:	2

Status:	Not reported
Comp Number:	405572
Number:	Not reported
Board Of Equalization:	Not reported
Referral Date:	Not reported
Action Date:	Not reported
Created Date:	Not reported
Owner Tank Id:	Not reported
SWRCB Tank Id:	43-060-405572-000002
Tank Status:	Not reported
Capacity:	1000
Active Date:	Not reported
Tank Use:	PETROLEUM
STG:	PRODUCT
Content:	Not reported

DE LUXE CLEANERS (Continued) **S106829829**

Number Of Tanks: Not reported

EMI:

Year:	1990
County Code:	43
Air Basin:	SF
Facility ID:	1993
Air District Name:	BA
SIC Code:	7216
Air District Name:	BAY AREA AQMD
Community Health Air Pollution Info System:	Not reported
Consolidated Emission Reporting Rule:	Not reported
Total Organic Hydrocarbon Gases Tons/Yr:	7
Reactive Organic Gases Tons/Yr:	7
Carbon Monoxide Emissions Tons/Yr:	0
NOX - Oxides of Nitrogen Tons/Yr:	0
SOX - Oxides of Sulphur Tons/Yr:	0
Particulate Matter Tons/Yr:	0
Part. Matter 10 Micrometers and Smllr Tons/Yr:	0

AL173 **U.S. POSTAL SERVICE** **CA LUST** **S103881020**
NNW **101 N 1ST ST** **CA HIST LUST** **N/A**
1/4-1/2 **SAN JOSE, CA 95113**
0.421 mi.
2225 ft. **Site 3 of 3 in cluster AL**

Relative:
Lower

Actual:
88 ft.

LUST:

Region:	STATE
Global Id:	T0608501544
Latitude:	37.3378175883419
Longitude:	-121.892151832581
Case Type:	LUST Cleanup Site
Status:	Completed - Case Closed
Status Date:	10/02/1996
Lead Agency:	SANTA CLARA COUNTY LOP
Case Worker:	UST
Local Agency:	SANTA CLARA COUNTY LOP
RB Case Number:	Not reported
LOC Case Number:	Not reported
File Location:	All Files are on GeoTracker or in the Local Agency Database
Potential Media Affect:	Soil
Potential Contaminants of Concern:	Diesel
Site History:	Not reported

Click here to access the California GeoTracker records for this facility:

Contact:

Global Id:	T0608501544
Contact Type:	Regional Board Caseworker
Contact Name:	Regional Water Board
Organization Name:	SAN FRANCISCO BAY RWQCB (REGION 2)
Address:	1515 CLAY ST SUITE 1400
City:	OAKLAND
Email:	Not reported
Phone Number:	Not reported

Global Id:	T0608501544
Contact Type:	Local Agency Caseworker

U.S. POSTAL SERVICE (Continued) **S103881020**

Contact Name: UST CASE WORKER
Organization Name: SANTA CLARA COUNTY LOP
Address: 1555 Berger Drive, Suite 300
City: SAN JOSE
Email: Not reported
Phone Number: 4089183400

Status History:
Global Id: T0608501544
Status: Completed - Case Closed
Status Date: 10/02/1996

Global Id: T0608501544
Status: Open - Case Begin Date
Status Date: 08/24/1989

Global Id: T0608501544
Status: Open - Site Assessment
Status Date: 08/24/1989

Regulatory Activities:
Global Id: T0608501544
Action Type: ENFORCEMENT
Date: 11/16/1995
Action: Notice of Responsibility - #39885

Global Id: T0608501544
Action Type: Other
Date: 01/26/1990
Action: Leak Reported

Global Id: T0608501544
Action Type: ENFORCEMENT
Date: 10/02/1996
Action: Closure/No Further Action Letter

Global Id: T0608501544
Action Type: RESPONSE
Date: 10/02/1996
Action: Other Report / Document

LUST REG 2:
Region: 2
Facility Id: Not reported
Facility Status: Case Closed
Case Number: 07S1E08M01f
How Discovered: Not reported
Leak Cause: Not reported
Leak Source: Not reported
Date Leak Confirmed: Not reported
Oversight Program: LUST
Prelim. Site Assesment Wokplan Submitted: Not reported
Preliminary Site Assesment Began: 8/24/1989
Pollution Characterization Began: Not reported
Pollution Remediation Plan Submitted: Not reported

U.S. POSTAL SERVICE (Continued) **S103881020**

Date Remediation Action Underway: Not reported
Date Post Remedial Action Monitoring Began: Not reported

LUST SANTA CLARA:
Region: SANTA CLARA
SCVWD ID: 07S1E08M01F
Date Closed: 10/02/1996
EDR Link ID: 07S1E08M01F

HIST LUST SANTA CLARA:
Region: SANTA CLARA
Region Code: 2
SCVWD ID: 07S1E08M01
Oversite Agency: SCVWD
Date Listed: 1991-01-01 00:00:00
Closed Date: 1996-10-02 00:00:00

174
NE
1/4-1/2
0.422 mi.
2229 ft.

SJSU
SAN CARLOS & 7TH
SAN JOSE, CA 95192

CA LUST **S110655410**
N/A

Relative:
Lower

Actual:
89 ft.

LUST:
Region: STATE
Global Id: T0608502106
Latitude: 37.3368112921884
Longitude: -121.882588156412
Case Type: LUST Cleanup Site
Status: Completed - Case Closed
Status Date: 08/27/1998
Lead Agency: SANTA CLARA COUNTY LOP
Case Worker: UST
Local Agency: SANTA CLARA COUNTY LOP
RB Case Number: Not reported
LOC Case Number: Not reported
File Location: All Files are on GeoTracker or in the Local Agency Database
Potential Media Affect: Other Groundwater (uses other than drinking water)
Potential Contaminants of Concern: Heating Oil / Fuel Oil
Site History: Not reported

Click here to access the California GeoTracker records for this facility:

Contact:
Global Id: T0608502106
Contact Type: Regional Board Caseworker
Contact Name: Regional Water Board
Organization Name: SAN FRANCISCO BAY RWQCB (REGION 2)
Address: 1515 CLAY ST SUITE 1400
City: OAKLAND
Email: Not reported
Phone Number: Not reported

Global Id: T0608502106
Contact Type: Local Agency Caseworker
Contact Name: UST CASE WORKER
Organization Name: SANTA CLARA COUNTY LOP

SJSU (Continued) **S110655410**

Address: 1555 Berger Drive, Suite 300
City: SAN JOSE
Email: Not reported
Phone Number: 4089183400

Status History:
Global Id: T0608502106
Status: Completed - Case Closed
Status Date: 08/27/1998

Global Id: T0608502106
Status: Open - Case Begin Date
Status Date: 07/20/1995

Global Id: T0608502106
Status: Open - Site Assessment
Status Date: 07/20/1995

Regulatory Activities:
Global Id: T0608502106
Action Type: RESPONSE
Date: 08/27/1998
Action: Other Report / Document

Global Id: T0608502106
Action Type: ENFORCEMENT
Date: 08/27/1998
Action: Closure/No Further Action Letter

Global Id: T0608502106
Action Type: ENFORCEMENT
Date: 12/22/1995
Action: Notice of Responsibility - #39878

Global Id: T0608502106
Action Type: Other
Date: 12/18/1995
Action: Leak Reported

LUST SANTA CLARA:
Region: SANTA CLARA
SCVWD ID: 07S1E08J03F
Date Closed: 08/27/1998
EDR Link ID: 07S1E08J03F

---

175 **SJSU** **CA LUST** **S102437633**
ENE **SAN CARLOS & 7TH** **CA HIST LUST** **N/A**
1/4-1/2 **SAN JOSE, CA 95192**
0.423 mi.
2235 ft.

Relative:
Lower

Actual:
92 ft.

LUST REG 2:
Region: 2
Facility Id: Not reported
Facility Status: Case Closed

SJSU (Continued) **S102437633**

Case Number: 07S1E08J03f
How Discovered: Not reported
Leak Cause: Not reported
Leak Source: Not reported
Date Leak Confirmed: Not reported
Oversight Program: LUST
Prelim. Site Assesment Wokplan Submitted: Not reported
Preliminary Site Assesment Began: 7/20/1995
Pollution Characterization Began: 7/20/1995
Pollution Remediation Plan Submitted: Not reported
Date Remediation Action Underway: Not reported
Date Post Remedial Action Monitoring Began: Not reported

HIST LUST SANTA CLARA:
Region: SANTA CLARA
Region Code: 2
SCVWD ID: 07S1E08J03
Oversite Agency: SCVWD
Date Listed: 1995-12-22 00:00:00
Closed Date: 1998-08-27 00:00:00

AN176 **N 5TH SIDEWALK** **CA LUST** **S108219544**
NNE **24 N 5TH ST** **N/A**
1/4-1/2 **SAN JOSE, CA**
0.429 mi.
2267 ft. **Site 1 of 4 in cluster AN**

Relative:
Lower

Actual:
85 ft.

LUST SANTA CLARA:
Region: SANTA CLARA
SCVWD ID: 07S1E08F04F
Date Closed: 12/28/2006
EDR Link ID: 07S1E08F04F

AN177 **DELUXE CLEANERS** **CA SLIC** **S104397019**
NNE **224 SANTA CLARA E** **CA HIST CORTESE** **N/A**
1/4-1/2 **SAN JOSE, CA 95116**
0.430 mi.
2270 ft. **Site 2 of 4 in cluster AN**

Relative:
Lower

Actual:
86 ft.

SLIC REG 2:
Region: 2
Facility ID: SLT2O286177
Facility Status: Leak being confirmed
Date Closed: Not reported
Local Case #: Not reported
How Discovered: Not reported
Leak Cause: Not reported
Leak Source: Not reported
Date Confirmed: Not reported
Date Prelim Site Assmnt Workplan Submitted: Not reported
Date Preliminary Site Assessment Began: Not reported
Date Pollution Characterization Began: Not reported
Date Remediation Plan Submitted: Not reported
Date Remedial Action Underway: Not reported
Date Post Remedial Action Monitoring Began: Not reported

DELUXE CLEANERS (Continued) **S104397019**

HIST CORTESE:

Region:	CORTESE
Facility County Code:	43
Reg By:	LTNKA
Reg Id:	43-1907

AO178 **LOOMIS APMORED CAR INC** **CA LUST** **U001602602**
North **128 EAST SAINT JOHN ST** **CA HIST LUST** **N/A**
1/4-1/2 **SAN JOSE, CA 95122** **CA HIST UST**
0.437 mi.
2306 ft. **Site 1 of 3 in cluster AO**

Relative:
Lower

Actual:
86 ft.

LUST:

Region:	STATE
Global Id:	T0608500842
Latitude:	37.338983
Longitude:	-121.887902
Case Type:	LUST Cleanup Site
Status:	Completed - Case Closed
Status Date:	11/25/1996
Lead Agency:	SANTA CLARA COUNTY LOP
Case Worker:	UST
Local Agency:	SANTA CLARA COUNTY LOP
RB Case Number:	Not reported
LOC Case Number:	Not reported
File Location:	All Files are on GeoTracker or in the Local Agency Database
Potential Media Affect:	Other Groundwater (uses other than drinking water)
Potential Contaminants of Concern:	Gasoline
Site History:	Not reported

Click here to access the California GeoTracker records for this facility:

Contact:

Global Id:	T0608500842
Contact Type:	Regional Board Caseworker
Contact Name:	Regional Water Board
Organization Name:	SAN FRANCISCO BAY RWQCB (REGION 2)
Address:	1515 CLAY ST SUITE 1400
City:	OAKLAND
Email:	Not reported
Phone Number:	Not reported

Global Id:	T0608500842
Contact Type:	Local Agency Caseworker
Contact Name:	UST CASE WORKER
Organization Name:	SANTA CLARA COUNTY LOP
Address:	1555 Berger Drive, Suite 300
City:	SAN JOSE
Email:	Not reported
Phone Number:	4089183400

Status History:

Global Id:	T0608500842
Status:	Completed - Case Closed
Status Date:	11/25/1996

Global Id:	T0608500842

LOOMIS APMORED CAR INC (Continued) **U001602602**

Status: Open - Case Begin Date
Status Date: 01/10/1990

Global Id: T0608500842
Status: Open - Site Assessment
Status Date: 01/10/1990

Global Id: T0608500842
Status: Open - Site Assessment
Status Date: 03/27/1990

Regulatory Activities:
Global Id: T0608500842
Action Type: ENFORCEMENT
Date: 11/25/1996
Action: Closure/No Further Action Letter

Global Id: T0608500842
Action Type: ENFORCEMENT
Date: 05/31/1990
Action: Notice of Responsibility - #39873

Global Id: T0608500842
Action Type: Other
Date: 05/14/1990
Action: Leak Reported

Global Id: T0608500842
Action Type: REMEDIATION
Date: 09/10/1990
Action: Excavation

Global Id: T0608500842
Action Type: RESPONSE
Date: 11/25/1996
Action: Other Report / Document

LUST REG 2:
Region: 2
Facility Id: Not reported
Facility Status: Case Closed
Case Number: 07S1E08F02f
How Discovered: Not reported
Leak Cause: Not reported
Leak Source: Not reported
Date Leak Confirmed: Not reported
Oversight Program: LUST
Prelim. Site Assesment Wokplan Submitted: Not reported
Preliminary Site Assesment Began: 1/10/1990
Pollution Characterization Began: 3/27/1990
Pollution Remediation Plan Submitted: Not reported
Date Remediation Action Underway: Not reported
Date Post Remedial Action Monitoring Began: Not reported

LOOMIS APMORED CAR INC (Continued) **U001602602**

LUST SANTA CLARA:
Region: SANTA CLARA
SCVWD ID: 07S1E08F02F
Date Closed: 11/25/1996
EDR Link ID: 07S1E08F02F

HIST LUST SANTA CLARA:
Region: SANTA CLARA
Region Code: 2
SCVWD ID: 07S1E08F02
Oversite Agency: SCVWD
Date Listed: 1990-05-25 00:00:00
Closed Date: 1996-11-25 00:00:00

HIST UST:
File Number: 0002D24F
URL: http://geotracker.waterboards.ca.gov/ustpdfs/pdf/0002D24F.pdf
Region: STATE
Facility ID: 00000045223
Facility Type: Other
Other Type: ARMORED CAR
Contact Name: CHARLES L. PIERCE, MANAGER
Telephone: 4082958181
Owner Name: SAME
Owner Address: Not reported
Owner City,St,Zip: SANTA CLARA, CA 95112
Total Tanks: 0003

Tank Num: 001
Container Num: 3
Year Installed: Not reported
Tank Capacity: 00002000
Tank Used for: PRODUCT
Type of Fuel: UNLEADED
Container Construction Thickness: Not reported
Leak Detection: Stock Inventor

Tank Num: 001
Container Num: 3
Year Installed: Not reported
Tank Capacity: 00002000
Tank Used for: PRODUCT
Type of Fuel: UNLEADED
Container Construction Thickness: Not reported
Leak Detection: Stock Inventor

Tank Num: 002
Container Num: 2
Year Installed: Not reported
Tank Capacity: 00003900
Tank Used for: PRODUCT
Type of Fuel: UNLEADED
Container Construction Thickness: Not reported
Leak Detection: Stock Inventor

Tank Num: 002

LOOMIS APMORED CAR INC (Continued) **U001602602**

Container Num:	2
Year Installed:	Not reported
Tank Capacity:	00003900
Tank Used for:	PRODUCT
Type of Fuel:	UNLEADED
Container Construction Thickness:	Not reported
Leak Detection:	Stock Inventor

Tank Num:	003
Container Num:	1
Year Installed:	Not reported
Tank Capacity:	00003681
Tank Used for:	PRODUCT
Type of Fuel:	UNLEADED
Container Construction Thickness:	Not reported
Leak Detection:	Stock Inventor

Tank Num:	003
Container Num:	1
Year Installed:	Not reported
Tank Capacity:	00003681
Tank Used for:	PRODUCT
Type of Fuel:	UNLEADED
Container Construction Thickness:	Not reported
Leak Detection:	Stock Inventor

Click here for Geo Tracker PDF:

AM179 **CET DEVELOPMENT** **CA LUST** **S104234154**
SE **630 1ST** **CA HIST LUST** **N/A**
1/4-1/2 **SAN JOSE, CA 95112** **CA HIST CORTESE**
0.448 mi.
2364 ft. **Site 2 of 2 in cluster AM**

Relative:
Higher

Actual:
101 ft.

LUST:

Region:	STATE
Global Id:	T0608560823
Latitude:	37.326686
Longitude:	-121.883129
Case Type:	LUST Cleanup Site
Status:	Completed - Case Closed
Status Date:	10/15/1999
Lead Agency:	SANTA CLARA COUNTY LOP
Case Worker:	UST
Local Agency:	SANTA CLARA COUNTY LOP
RB Case Number:	Not reported
LOC Case Number:	Not reported
File Location:	All Files are on GeoTracker or in the Local Agency Database
Potential Media Affect:	Other Groundwater (uses other than drinking water)
Potential Contaminants of Concern:	Diesel
Site History:	Not reported

Click here to access the California GeoTracker records for this facility:

Contact:

Global Id:	T0608560823
Contact Type:	Regional Board Caseworker
Contact Name:	Regional Water Board

CET DEVELOPMENT (Continued) **S104234154**

Organization Name: SAN FRANCISCO BAY RWQCB (REGION 2)
Address: 1515 CLAY ST SUITE 1400
City: OAKLAND
Email: Not reported
Phone Number: Not reported

Global Id: T0608560823
Contact Type: Local Agency Caseworker
Contact Name: UST CASE WORKER
Organization Name: SANTA CLARA COUNTY LOP
Address: 1555 Berger Drive, Suite 300
City: SAN JOSE
Email: Not reported
Phone Number: 4089183400

Status History:
Global Id: T0608560823
Status: Completed - Case Closed
Status Date: 10/15/1999

Global Id: T0608560823
Status: Open - Case Begin Date
Status Date: 08/19/1999

Global Id: T0608560823
Status: Open - Site Assessment
Status Date: 08/19/1999

Regulatory Activities:
Global Id: T0608560823
Action Type: RESPONSE
Date: 09/24/1999
Action: Tank Removal Report / UST Sampling Report

Global Id: T0608560823
Action Type: RESPONSE
Date: 08/03/1999
Action: Tank Removal Report / UST Sampling Report

Global Id: T0608560823
Action Type: RESPONSE
Date: 09/16/1999
Action: Other Report / Document

Global Id: T0608560823
Action Type: RESPONSE
Date: 03/14/2000
Action: Unauthorized Release Form

Global Id: T0608560823
Action Type: RESPONSE
Date: 10/15/1999
Action: Other Report / Document

Global Id: T0608560823
Action Type: Other

CET DEVELOPMENT (Continued) **S104234154**

Date: 09/16/1999
Action: Leak Reported

Global Id: T0608560823
Action Type: ENFORCEMENT
Date: 10/15/1999
Action: Closure/No Further Action Letter

LUST REG 2:
Region: 2
Facility Id: Not reported
Facility Status: Case Closed
Case Number: 07S1E17G04f
How Discovered: Not reported
Leak Cause: Not reported
Leak Source: Not reported
Date Leak Confirmed: Not reported
Oversight Program: LUST
Prelim. Site Assesment Wokplan Submitted: Not reported
Preliminary Site Assesment Began: 8/19/1999
Pollution Characterization Began: Not reported
Pollution Remediation Plan Submitted: Not reported
Date Remediation Action Underway: Not reported
Date Post Remedial Action Monitoring Began: Not reported

LUST SANTA CLARA:
Region: SANTA CLARA
SCVWD ID: 07S1E17G04F
Date Closed: 10/15/1999
EDR Link ID: 07S1E17G04F

HIST LUST SANTA CLARA:
Region: SANTA CLARA
Region Code: 2
SCVWD ID: 07S1E17G04
Oversite Agency: SCVWD
Date Listed: 1999-10-15 00:00:00
Closed Date: 1999-10-15 00:00:00

HIST CORTESE:
Region: CORTESE
Facility County Code: 43
Reg By: LTNKA
Reg Id: 43-2342

180 WNW 1/4-1/2 0.451 mi. 2383 ft.

AT&T MOBILITY-SJ- WEST SANTA CLARA ST (USID13099)
333 W SANTA CLARA ST
SAN JOSE, CA 95113

CA LUST
CA HIST LUST
CA CUPA Listings
CA SAN JOSE HAZMAT

S103881007
N/A

Relative: Lower

Actual: 86 ft.

LUST:

Region:	STATE
Global Id:	T0608501998
Latitude:	37.333116
Longitude:	-121.897243
Case Type:	LUST Cleanup Site
Status:	Completed - Case Closed
Status Date:	09/01/2011
Lead Agency:	SANTA CLARA COUNTY LOP
Case Worker:	Not reported
Local Agency:	Not reported
RB Case Number:	14-396
LOC Case Number:	07S1E07R03f
File Location:	All Files are on GeoTracker or in the Local Agency Database
Potential Media Affect:	Under Investigation
Potential Contaminants of Concern:	Gasoline
Site History:	1993 - June: Three UST's discovered under the sidewalk during the planting of palm trees were removed. The highest level of 840 ppm TPHg was recorded in samples. No BTEX was detected. 1997 - San Jose Redevelopment Agency (SJRA) named responsible party by SCVWD. 1998 - SJRA notified to submit tests for fuel oxygenates and additives. 1998 - 2010 Numerous correspondence sent to SJRA and City of San Jose for the submittal of a Workplan to Perform a Soil and Groundwater Investigation of the release. 2011 March - Site visit conducted with the City of San Jose and their Consultant. May - Workplan for SWI submitted and approved. Due date for report in August 2011. July - SWI submitted. Stop work pending closure review letter issued.

Click here to access the California GeoTracker records for this facility:

Contact:

Global Id:	T0608501998
Contact Type:	Regional Board Caseworker
Contact Name:	Regional Water Board
Organization Name:	SAN FRANCISCO BAY RWQCB (REGION 2)
Address:	1515 CLAY ST SUITE 1400
City:	OAKLAND
Email:	Not reported
Phone Number:	Not reported

Status History:

Global Id:	T0608501998
Status:	Completed - Case Closed
Status Date:	09/01/2011
Global Id:	T0608501998
Status:	Open - Case Begin Date
Status Date:	06/30/1993
Global Id:	T0608501998
Status:	Open - Site Assessment
Status Date:	06/30/1993

AT&T MOBILITY-SJ- WEST SANTA CLARA ST (USID13099) (Continued) **S103881007**

Regulatory Activities:

Global Id: T0608501998
Action Type: RESPONSE
Date: 07/01/2009
Action: Soil and Water Investigation Workplan

Global Id: T0608501998
Action Type: RESPONSE
Date: 08/20/2011
Action: Soil and Water Investigation Report

Global Id: T0608501998
Action Type: ENFORCEMENT
Date: 07/27/2011
Action: Staff Letter

Global Id: T0608501998
Action Type: ENFORCEMENT
Date: 09/01/2011
Action: Closure/No Further Action Letter

Global Id: T0608501998
Action Type: ENFORCEMENT
Date: 06/25/1997
Action: Notice of Responsibility - #7991526

Global Id: T0608501998
Action Type: ENFORCEMENT
Date: 05/03/2006
Action: Notice of Violation

Global Id: T0608501998
Action Type: ENFORCEMENT
Date: 12/18/1998
Action: Staff Letter - #26859

Global Id: T0608501998
Action Type: RESPONSE
Date: 07/03/2006
Action: Soil and Water Investigation Workplan

Global Id: T0608501998
Action Type: RESPONSE
Date: 10/27/2010
Action: Soil and Water Investigation Workplan - Regulator Responded

Global Id: T0608501998
Action Type: ENFORCEMENT
Date: 10/27/2010
Action: Staff Letter

Global Id: T0608501998
Action Type: ENFORCEMENT
Date: 03/25/2011
Action: Site Visit / Inspection / Sampling

Global Id: T0608501998

AT&T MOBILITY-SJ- WEST SANTA CLARA ST (USID13099) (Continued) **S103881007**

Action Type: Other
Date: 06/30/1993
Action: Leak Discovery

Global Id: T0608501998
Action Type: Other
Date: 07/01/1993
Action: Leak Reported

Global Id: T0608501998
Action Type: ENFORCEMENT
Date: 10/21/2004
Action: Staff Letter - #46242

Global Id: T0608501998
Action Type: ENFORCEMENT
Date: 05/16/2011
Action: Staff Letter

Global Id: T0608501998
Action Type: RESPONSE
Date: 02/25/1999
Action: Soil and Water Investigation Workplan

Global Id: T0608501998
Action Type: RESPONSE
Date: 01/30/2005
Action: Soil and Water Investigation Workplan

Global Id: T0608501998
Action Type: Other
Date: 06/30/1993
Action: Leak Stopped

Global Id: T0608501998
Action Type: ENFORCEMENT
Date: 07/01/2009
Action: Staff Letter

Global Id: T0608501998
Action Type: RESPONSE
Date: 06/25/1997
Action: Unknown

LUST REG 2:
Region: 2
Facility Id: Not reported
Facility Status: Preliminary site assessment underway
Case Number: 07S1E07R03f
How Discovered: Not reported
Leak Cause: Not reported
Leak Source: Not reported
Date Leak Confirmed: Not reported
Oversight Program: LUST
Prelim. Site Assesment Wokplan Submitted: Not reported
Preliminary Site Assesment Began: 6/30/1993

AT&T MOBILITY-SJ- WEST SANTA CLARA ST (USID13099) (Continued) **S103881007**

Pollution Characterization Began: Not reported
Pollution Remediation Plan Submitted: Not reported
Date Remediation Action Underway: Not reported
Date Post Remedial Action Monitoring Began: Not reported

LUST SANTA CLARA:
Region: SANTA CLARA
SCVWD ID: 07S1E07R03F
Date Closed: 09/01/2011
EDR Link ID: 07S1E07R03F

HIST LUST SANTA CLARA:
Region: SANTA CLARA
Region Code: 2
SCVWD ID: 07S1E07R03
Oversite Agency: SCCDEH
Date Listed: 1997-05-30 00:00:00
Closed Date: Not reported

CUPA SANTA CLARA:
Region: SANTA CLARA
PE#: BP01
Program Description: HMBP FACILITY, 1-3 CHEMICALS
Latitude: 37.334341
Longitude: -121.896119

Region: SANTA CLARA
PE#: BP01
Program Description: HMBP FACILITY, 1-3 CHEMICALS
Latitude: 37.333985
Longitude: -121.895933

SAN JOSE HAZMAT:
Region: SAN JOSE
File Num: 600793
Class: Auto Wrecking/Misc Simple Facility

AO181 **LOOMIS ARMORED INC** **CA HIST CORTESE** **S105026256**
North **128 JOHN ST** **N/A**
1/4-1/2 **SAN JOSE, CA**
0.452 mi.
2385 ft. **Site 2 of 3 in cluster AO**

Relative:
Lower

Actual:
85 ft.

HIST CORTESE:
Region: CORTESE
Facility County Code: 43
Reg By: LTNKA
Reg Id: 43-0828

182 WSW 1/4-1/2 0.453 mi. 2393 ft.

RIVER PARK DEVELOPMENT-LINCOLN PROPS
PROVOST ST & PARK AVE
SAN JOSE, CA 95110

SEMS **1000211162**
CA SLIC **CAD981676430**

Relative: Lower

Actual: 87 ft.

SEMS:

Site ID:	902496
EPA ID:	CAD981676430
Federal Facility:	N
NPL:	Not on the NPL
Non NPL Status:	Other Cleanup Activity: State-Lead Cleanup

Following information was gathered from the prior CERCLIS update completed in 10/2013:

Site ID:	0902496
EPA ID:	CAD981676430
Facility County:	SANTA CLARA
Short Name:	RIVER PARK DEVELOPMENT-LI
Congressional District:	10
IFMS ID:	Not reported
SMSA Number:	7400
USGC Hydro Unit:	18050003
Federal Facility:	Not a Federal Facility
DMNSN Number:	0.00000
Site Orphan Flag:	N
RCRA ID:	Not reported
USGS Quadrangle:	Not reported
Site Init By Prog:	Not reported
NFRAP Flag:	Not reported
Parent ID:	Not reported
RST Code:	Not reported
EPA Region:	09
Classification:	Not reported
Site Settings Code:	Not reported
NPL Status:	Not on the NPL
DMNSN Unit Code:	Not reported
RBRAC Code:	Not reported
RResp Fed Agency Code:	Not reported
Non NPL Status:	Other Cleanup Activity: State-Lead Cleanup
Non NPL Status Date:	11/22/00
Site Fips Code:	06085
CC Concurrence Date:	/ /
CC Concurrence FY:	Not reported
Alias EPA ID:	Not reported
Site FUDS Flag:	Not reported

CERCLIS Site Contact Name(s):

Contact ID:	13003854.00000
Contact Name:	Leslie Ramirez
Contact Tel:	(415) 972-3978
Contact Title:	Site Assessment Manager (SAM)
Contact Email:	Not reported

Contact ID:	13003858.00000
Contact Name:	Sharon Murray
Contact Tel:	(415) 972-4250
Contact Title:	Site Assessment Manager (SAM)
Contact Email:	Not reported

RIVER PARK DEVELOPMENT-LINCOLN PROPS (Continued) **1000211162**

Contact ID: 13004003.00000
Contact Name: Carl Brickner
Contact Tel: Not reported
Contact Title: Site Assessment Manager (SAM)
Contact Email: Not reported

Alias Comments: Not reported
Site Description: 1) RWQCB Lead 2)RWQCB terminated remediation, will send closure report to EPA. Report not yet received (1/11/99)

CERCLIS Assessment History:

Action Code: 001
Action: DISCOVERY
Date Started: / /
Date Completed: 10/01/86
Priority Level: Not reported
Operable Unit: SITEWIDE
Primary Responsibility: EPA Fund-Financed
Planning Status: Not reported
Urgency Indicator: Not reported
Action Anomaly: Not reported

Action Code: 001
Action: PRELIMINARY ASSESSMENT
Date Started: / /
Date Completed: 11/01/87
Priority Level: Low priority for further assessment
Operable Unit: SITEWIDE
Primary Responsibility: EPA Fund-Financed
Planning Status: Not reported
Urgency Indicator: Not reported
Action Anomaly: Not reported

Action Code: 002
Action: PRELIMINARY ASSESSMENT
Date Started: / /
Date Completed: 04/01/88
Priority Level: Low priority for further assessment
Operable Unit: SITEWIDE
Primary Responsibility: State, Fund Financed
Planning Status: Not reported
Urgency Indicator: Not reported
Action Anomaly: Not reported

Action Code: 001
Action: SITE INSPECTION
Date Started: / /
Date Completed: 08/17/89
Priority Level: Low priority for further assessment
Operable Unit: SITEWIDE
Primary Responsibility: EPA Fund-Financed
Planning Status: Not reported
Urgency Indicator: Not reported
Action Anomaly: Not reported

RIVER PARK DEVELOPMENT-LINCOLN PROPS (Continued) **1000211162**

SLIC REG 2:
Region: 2
Facility ID: 43-1939
Facility Status: Remediation Plan
Date Closed: Not reported
Local Case #: 43-1939
How Discovered: Tank Closure
Leak Cause: Structure Failure
Leak Source: Tank
Date Confirmed: Not reported
Date Prelim Site Assmnt Workplan Submitted: Not reported
Date Preliminary Site Assessment Began: Not reported
Date Pollution Characterization Began: Not reported
Date Remediation Plan Submitted: 5/11/1988
Date Remedial Action Underway: Not reported
Date Post Remedial Action Monitoring Began: Not reported

AP183 **DELUXE CLEANERS** **CA SLIC** **S105194807**
NNE **250 SANTA CLARA ST E** **N/A**
1/4-1/2 **SAN JOSE, CA 95113**
0.456 mi.
2407 ft. **Site 1 of 2 in cluster AP**

Relative:
Lower

Actual:
86 ft.

SLIC REG 2:
Region: 2
Facility ID: 43-1918
Facility Status: Preliminary site assessment workplan submitted
Date Closed: Not reported
Local Case #: 43-1918
How Discovered: Tank Closure
Leak Cause: Not reported
Leak Source: Not reported
Date Confirmed: Not reported
Date Prelim Site Assmnt Workplan Submitted: 8/2/1995
Date Preliminary Site Assessment Began: Not reported
Date Pollution Characterization Began: Not reported
Date Remediation Plan Submitted: Not reported
Date Remedial Action Underway: Not reported
Date Post Remedial Action Monitoring Began: Not reported

AN184 **VINTAGE TOWERS** **CA LUST** **S112893570**
NNE **235 E. SANTA CLARA STREET** **CA HAZNET** **N/A**
1/4-1/2 **SAN JOSE, CA 95113**
0.456 mi.
2410 ft. **Site 3 of 4 in cluster AN**

Relative:
Lower

Actual:
85 ft.

LUST:
Region: STATE
Global Id: T10000007007
Latitude: 37.33874
Longitude: -121.88565
Case Type: LUST Cleanup Site
Status: Completed - Case Closed
Status Date: 03/01/2016
Lead Agency: SANTA CLARA COUNTY LOP
Case Worker: AC

VINTAGE TOWERS (Continued) **S112893570**

Local Agency: SANTA CLARA COUNTY LOP
RB Case Number: 14-838
LOC Case Number: 07S1E08G03f
File Location: All Files are on GeoTracker or in the Local Agency Database
Potential Media Affect: Other Groundwater (uses other than drinking water), Soil
Potential Contaminants of Concern: Heating Oil / Fuel Oil
Site History: UST found in basement of apartment building. It is believed that it was installed after 1926 to store bunker fuel for boilers located in the basement. The boilers were reportedly used until the mid to late 1950s. In January 2015, the UST was found and it contained dark black viscous material. Approximately 1,950 gallons of mostly water and bunker fuel was pumped from the tank. Due to location, UST will be closed in place. Background: In January 2015 the property owner initiated the process of closing the UST in place by removing any residual contents and filling it with a cement slurry. Part of this closure in place included soil and groundwater sampling from areas around the UST. Petroleum hydrocarbons were detected on soil and groundwater samples around the UST. Contaminants detected in soil and groundwater include Total Petroleum Hydrocarbons as gasoline (TPHg), Total Petroleum Hydrocarbons and diesel (TPHd), and Oil and Grease range hydrocarbons. No wells were installed and only grab groundwater samples collected. Two phases of investigation have adequately defined the nature and extent of contamination which is limited in extent.

Click here to access the California GeoTracker records for this facility:

Contact:
Global Id: T10000007007
Contact Type: Local Agency Caseworker
Contact Name: AARON COSTA
Organization Name: SANTA CLARA COUNTY LOP
Address: 1555 Berger Drive, Suite 300
City: SAN JOSE
Email: aaron.costa@deh.sccgov.org
Phone Number: 4089181954

Status History:
Global Id: T10000007007
Status: Completed - Case Closed
Status Date: 03/01/2016

Global Id: T10000007007
Status: Open - Case Begin Date
Status Date: 01/07/2015

Global Id: T10000007007
Status: Open - Eligible for Closure
Status Date: 06/11/2015

Global Id: T10000007007
Status: Open - Eligible for Closure
Status Date: 02/19/2016

Global Id: T10000007007
Status: Open - Site Assessment
Status Date: 06/02/2015

VINTAGE TOWERS (Continued) **S112893570**

Global Id: T10000007007
Status: Open - Verification Monitoring
Status Date: 07/15/2015

Regulatory Activities:

Global Id: T10000007007
Action Type: ENFORCEMENT
Date: 03/01/2016
Action: Closure/No Further Action Letter

Global Id: T10000007007
Action Type: ENFORCEMENT
Date: 12/18/2015
Action: Notification - Public Notice of Case Closure

Global Id: T10000007007
Action Type: Other
Date: 01/07/2015
Action: Leak Stopped

Global Id: T10000007007
Action Type: RESPONSE
Date: 04/21/2015
Action: Other Report / Document

Global Id: T10000007007
Action Type: RESPONSE
Date: 03/17/2015
Action: Email Correspondence

Global Id: T10000007007
Action Type: RESPONSE
Date: 05/22/2015
Action: Soil and Water Investigation Report

Global Id: T10000007007
Action Type: RESPONSE
Date: 12/22/2015
Action: Correspondence

Global Id: T10000007007
Action Type: RESPONSE
Date: 12/22/2015
Action: Correspondence

Global Id: T10000007007
Action Type: RESPONSE
Date: 07/01/2015
Action: Correspondence

Global Id: T10000007007
Action Type: ENFORCEMENT
Date: 06/04/2015
Action: Notice of Responsibility

Global Id: T10000007007
Action Type: RESPONSE

VINTAGE TOWERS (Continued) **S112893570**

Date:	03/13/2015
Action:	Unauthorized Release Form
Global Id:	T10000007007
Action Type:	Other
Date:	03/06/2015
Action:	Leak Discovery
Global Id:	T10000007007
Action Type:	Other
Date:	03/13/2015
Action:	Leak Reported
Global Id:	T10000007007
Action Type:	RESPONSE
Date:	09/02/2015
Action:	Tank Removal Report / UST Sampling Report

HAZNET:

envid:	S112893570
Year:	1999
GEPAID:	CAC001470008
Contact:	REDEVELOPEMENT AGENCY CITY OF
Telephone:	4082322839
Mailing Name:	Not reported
Mailing Address:	50 SAN FERNANDO ST STE 1500
Mailing City,St,Zip:	SAN JOSE, CA 951132428
Gen County:	Not reported
TSD EPA ID:	CAT080033681
TSD County:	Not reported
Waste Category:	Other inorganic solid waste
Disposal Method:	Disposal, Land Fill
Tons:	.1000
Cat Decode:	Other inorganic solid waste
Method Decode:	Disposal, Land Fill
Facility County:	Santa Clara

AN185 **N 5TH SIDEWALK** **CA LUST** **S107472972**
NNE **24 5TH** **N/A**
1/4-1/2 **SAN JOSE, CA 95112**
0.461 mi.
2434 ft. **Site 4 of 4 in cluster AN**

Relative:
Lower

Actual:
85 ft.

LUST:

Region:	STATE
Global Id:	T0608576161
Latitude:	37.338761
Longitude:	-121.886295
Case Type:	LUST Cleanup Site
Status:	Completed - Case Closed
Status Date:	12/28/2006
Lead Agency:	SANTA CLARA COUNTY LOP
Case Worker:	Not reported
Local Agency:	Not reported
RB Case Number:	14-745
LOC Case Number:	07S1E08F04f

N 5TH SIDEWALK (Continued) **S107472972**

File Location: All Files are on GeoTracker or in the Local Agency Database
Potential Media Affect: Under Investigation
Potential Contaminants of Concern: Diesel
Site History: Not reported

Click here to access the California GeoTracker records for this facility:

Contact:
Global Id: T0608576161
Contact Type: Regional Board Caseworker
Contact Name: Regional Water Board
Organization Name: SAN FRANCISCO BAY RWQCB (REGION 2)
Address: 1515 CLAY ST SUITE 1400
City: OAKLAND
Email: Not reported
Phone Number: Not reported

Status History:
Global Id: T0608576161
Status: Completed - Case Closed
Status Date: 12/28/2006

Global Id: T0608576161
Status: Open - Case Begin Date
Status Date: 04/01/2005

Global Id: T0608576161
Status: Open - Site Assessment
Status Date: 04/01/2005

Global Id: T0608576161
Status: Open - Site Assessment
Status Date: 10/14/2005

Regulatory Activities:
Global Id: T0608576161
Action Type: RESPONSE
Date: 08/01/2002
Action: Other Report / Document

Global Id: T0608576161
Action Type: RESPONSE
Date: 12/12/2005
Action: Correspondence

Global Id: T0608576161
Action Type: RESPONSE
Date: 12/04/2006
Action: Well Destruction Report

Global Id: T0608576161
Action Type: ENFORCEMENT
Date: 07/13/2006
Action: Closure/No Further Action Letter

Global Id: T0608576161
Action Type: ENFORCEMENT

N 5TH SIDEWALK (Continued) **S107472972**

Date: 04/12/2006
Action: Staff Letter - #6002214

Global Id: T0608576161
Action Type: ENFORCEMENT
Date: 05/03/2006
Action: Notice to Comply - #600235

Global Id: T0608576161
Action Type: RESPONSE
Date: 03/27/2006
Action: Soil and Water Investigation Workplan

Global Id: T0608576161
Action Type: RESPONSE
Date: 10/03/2006
Action: Correspondence

Global Id: T0608576161
Action Type: RESPONSE
Date: 10/03/2005
Action: Tank Removal Workplan

Global Id: T0608576161
Action Type: ENFORCEMENT
Date: 11/15/2005
Action: Notice of Responsibility - #50025111

Global Id: T0608576161
Action Type: ENFORCEMENT
Date: 01/06/2006
Action: Staff Letter - #600261

Global Id: T0608576161
Action Type: ENFORCEMENT
Date: 12/06/2005
Action: Notice of Responsibility - #5002621

Global Id: T0608576161
Action Type: RESPONSE
Date: 07/13/2006
Action: Monitoring Report - Quarterly

Global Id: T0608576161
Action Type: RESPONSE
Date: 10/14/2005
Action: Unauthorized Release Form

Global Id: T0608576161
Action Type: RESPONSE
Date: 07/12/2006
Action: Soil and Water Investigation Report

Global Id: T0608576161
Action Type: Other
Date: 08/24/2005
Action: Leak Discovery

N 5TH SIDEWALK (Continued) **S107472972**

Global Id:	T0608576161
Action Type:	Other
Date:	10/14/2005
Action:	Leak Reported
Global Id:	T0608576161
Action Type:	ENFORCEMENT
Date:	12/28/2006
Action:	Closure/No Further Action Letter - #608221
Global Id:	T0608576161
Action Type:	RESPONSE
Date:	07/03/2006
Action:	Soil and Water Investigation Workplan
Global Id:	T0608576161
Action Type:	RESPONSE
Date:	12/18/2005
Action:	Unknown
Global Id:	T0608576161
Action Type:	RESPONSE
Date:	01/23/2006
Action:	Soil and Water Investigation Workplan

186
WNW
1/4-1/2
0.468 mi.
2471 ft.

CARLYSLE DEVELOPMENT
76 NOTRE DAME
SAN JOSE, CA 95113

CA SLIC **S103671546**
CA DEED **N/A**
CA EMI

Relative:
Lower

Actual:
87 ft.

SLIC:

Region:	STATE
Facility Status:	**Completed - Case Closed**
Status Date:	08/28/2014
Global Id:	T10000003326
Lead Agency:	SANTA CLARA COUNTY LOP
Lead Agency Case Number:	07S1E07J02s
Latitude:	37.335639
Longitude:	-121.895093
Case Type:	Cleanup Program Site
Case Worker:	GOR
Local Agency:	SANTA CLARA COUNTY LOP
RB Case Number:	Not reported
File Location:	All Files are on GeoTracker or in the Local Agency Database
Potential Media Affected:	Other Groundwater (uses other than drinking water), Soil
Potential Contaminants of Concern:	Lead, Gasoline
Site History:	Subsurface investigations conducted prior to site redevelopment found elevated concentrations of lead and petroleum hydrocarbons in soil and groundwater at the site. Proposed to excavate and remove impacted soil. The project encompasses the entire city block.

Click here to access the California GeoTracker records for this facility:

DEED:
Envirostor ID: T10000003326

CARLYSLE DEVELOPMENT (Continued) **S103671546**

Area: Not reported
Sub Area: Not reported
Site Type: SLIC
Status: COMPLETED - CASE CLOSED
Agency: SWRCB
Covenant Uploaded: Y
Deed Date(s): 07/18/2014

EMI:

Year:	1990
County Code:	43
Air Basin:	SF
Facility ID:	6079
Air District Name:	BA
SIC Code:	2759
Air District Name:	BAY AREA AQMD
Community Health Air Pollution Info System:	Not reported
Consolidated Emission Reporting Rule:	Not reported
Total Organic Hydrocarbon Gases Tons/Yr:	7
Reactive Organic Gases Tons/Yr:	7
Carbon Monoxide Emissions Tons/Yr:	0
NOX - Oxides of Nitrogen Tons/Yr:	0
SOX - Oxides of Sulphur Tons/Yr:	0
Particulate Matter Tons/Yr:	0
Part. Matter 10 Micrometers and Smllr Tons/Yr:	0

Year:	1996
County Code:	43
Air Basin:	SF
Facility ID:	6079
Air District Name:	BA
SIC Code:	2759
Air District Name:	BAY AREA AQMD
Community Health Air Pollution Info System:	Not reported
Consolidated Emission Reporting Rule:	Not reported
Total Organic Hydrocarbon Gases Tons/Yr:	0
Reactive Organic Gases Tons/Yr:	0
Carbon Monoxide Emissions Tons/Yr:	0
NOX - Oxides of Nitrogen Tons/Yr:	0
SOX - Oxides of Sulphur Tons/Yr:	0
Particulate Matter Tons/Yr:	0
Part. Matter 10 Micrometers and Smllr Tons/Yr:	0

Year:	1997
County Code:	43
Air Basin:	SF
Facility ID:	6079
Air District Name:	BA
SIC Code:	2759
Air District Name:	BAY AREA AQMD
Community Health Air Pollution Info System:	Not reported
Consolidated Emission Reporting Rule:	Not reported
Total Organic Hydrocarbon Gases Tons/Yr:	0
Reactive Organic Gases Tons/Yr:	0
Carbon Monoxide Emissions Tons/Yr:	0
NOX - Oxides of Nitrogen Tons/Yr:	0
SOX - Oxides of Sulphur Tons/Yr:	0

CARLYSLE DEVELOPMENT (Continued) **S103671546**

Particulate Matter Tons/Yr:	0
Part. Matter 10 Micrometers and Smllr Tons/Yr:	0

Year:	1998
County Code:	43
Air Basin:	SF
Facility ID:	6079
Air District Name:	BA
SIC Code:	2759
Air District Name:	BAY AREA AQMD
Community Health Air Pollution Info System:	Not reported
Consolidated Emission Reporting Rule:	Not reported
Total Organic Hydrocarbon Gases Tons/Yr:	0
Reactive Organic Gases Tons/Yr:	0
Carbon Monoxide Emissions Tons/Yr:	0
NOX - Oxides of Nitrogen Tons/Yr:	0
SOX - Oxides of Sulphur Tons/Yr:	0
Particulate Matter Tons/Yr:	0
Part. Matter 10 Micrometers and Smllr Tons/Yr:	0

Year:	1999
County Code:	43
Air Basin:	SF
Facility ID:	6079
Air District Name:	BA
SIC Code:	2759
Air District Name:	BAY AREA AQMD
Community Health Air Pollution Info System:	Not reported
Consolidated Emission Reporting Rule:	Not reported
Total Organic Hydrocarbon Gases Tons/Yr:	2
Reactive Organic Gases Tons/Yr:	2
Carbon Monoxide Emissions Tons/Yr:	0
NOX - Oxides of Nitrogen Tons/Yr:	0
SOX - Oxides of Sulphur Tons/Yr:	0
Particulate Matter Tons/Yr:	0
Part. Matter 10 Micrometers and Smllr Tons/Yr:	0

Year:	2000
County Code:	43
Air Basin:	SF
Facility ID:	6079
Air District Name:	BA
SIC Code:	2759
Air District Name:	BAY AREA AQMD
Community Health Air Pollution Info System:	Not reported
Consolidated Emission Reporting Rule:	Not reported
Total Organic Hydrocarbon Gases Tons/Yr:	2
Reactive Organic Gases Tons/Yr:	2
Carbon Monoxide Emissions Tons/Yr:	0
NOX - Oxides of Nitrogen Tons/Yr:	0
SOX - Oxides of Sulphur Tons/Yr:	0
Particulate Matter Tons/Yr:	0
Part. Matter 10 Micrometers and Smllr Tons/Yr:	0

Year:	2001
County Code:	43
Air Basin:	SF

CARLYSLE DEVELOPMENT (Continued) **S103671546**

Facility ID:	6079
Air District Name:	BA
SIC Code:	2759
Air District Name:	BAY AREA AQMD
Community Health Air Pollution Info System:	Not reported
Consolidated Emission Reporting Rule:	Not reported
Total Organic Hydrocarbon Gases Tons/Yr:	7
Reactive Organic Gases Tons/Yr:	7
Carbon Monoxide Emissions Tons/Yr:	0
NOX - Oxides of Nitrogen Tons/Yr:	0
SOX - Oxides of Sulphur Tons/Yr:	0
Particulate Matter Tons/Yr:	0
Part. Matter 10 Micrometers and Smllr Tons/Yr:	0

Year:	2002
County Code:	43
Air Basin:	SF
Facility ID:	6079
Air District Name:	BA
SIC Code:	2759
Air District Name:	BAY AREA AQMD
Community Health Air Pollution Info System:	Not reported
Consolidated Emission Reporting Rule:	Not reported
Total Organic Hydrocarbon Gases Tons/Yr:	32
Reactive Organic Gases Tons/Yr:	32
Carbon Monoxide Emissions Tons/Yr:	0
NOX - Oxides of Nitrogen Tons/Yr:	0
SOX - Oxides of Sulphur Tons/Yr:	0
Particulate Matter Tons/Yr:	0
Part. Matter 10 Micrometers and Smllr Tons/Yr:	0

Year:	2003
County Code:	43
Air Basin:	SF
Facility ID:	6079
Air District Name:	BA
SIC Code:	2759
Air District Name:	BAY AREA AQMD
Community Health Air Pollution Info System:	Not reported
Consolidated Emission Reporting Rule:	Not reported
Total Organic Hydrocarbon Gases Tons/Yr:	3
Reactive Organic Gases Tons/Yr:	3
Carbon Monoxide Emissions Tons/Yr:	0
NOX - Oxides of Nitrogen Tons/Yr:	0
SOX - Oxides of Sulphur Tons/Yr:	0
Particulate Matter Tons/Yr:	0
Part. Matter 10 Micrometers and Smllr Tons/Yr:	0

Year:	2004
County Code:	43
Air Basin:	SF
Facility ID:	6079
Air District Name:	BA
SIC Code:	2759
Air District Name:	BAY AREA AQMD
Community Health Air Pollution Info System:	Not reported
Consolidated Emission Reporting Rule:	Not reported

CARLYSLE DEVELOPMENT (Continued) **S103671546**

Total Organic Hydrocarbon Gases Tons/Yr:	5.22
Reactive Organic Gases Tons/Yr:	5.22
Carbon Monoxide Emissions Tons/Yr:	0
NOX - Oxides of Nitrogen Tons/Yr:	0
SOX - Oxides of Sulphur Tons/Yr:	0
Particulate Matter Tons/Yr:	0
Part. Matter 10 Micrometers and Smllr Tons/Yr:	0

Year:	2005
County Code:	43
Air Basin:	SF
Facility ID:	6079
Air District Name:	BA
SIC Code:	2759
Air District Name:	BAY AREA AQMD
Community Health Air Pollution Info System:	Not reported
Consolidated Emission Reporting Rule:	Not reported
Total Organic Hydrocarbon Gases Tons/Yr:	3.424
Reactive Organic Gases Tons/Yr:	3.424
Carbon Monoxide Emissions Tons/Yr:	0
NOX - Oxides of Nitrogen Tons/Yr:	0
SOX - Oxides of Sulphur Tons/Yr:	0
Particulate Matter Tons/Yr:	0
Part. Matter 10 Micrometers and Smllr Tons/Yr:	0

Year:	2006
County Code:	43
Air Basin:	SF
Facility ID:	6079
Air District Name:	BA
SIC Code:	2759
Air District Name:	BAY AREA AQMD
Community Health Air Pollution Info System:	Not reported
Consolidated Emission Reporting Rule:	Not reported
Total Organic Hydrocarbon Gases Tons/Yr:	3.424
Reactive Organic Gases Tons/Yr:	3.424
Carbon Monoxide Emissions Tons/Yr:	0
NOX - Oxides of Nitrogen Tons/Yr:	0
SOX - Oxides of Sulphur Tons/Yr:	0
Particulate Matter Tons/Yr:	0
Part. Matter 10 Micrometers and Smllr Tons/Yr:	0

Year:	2007
County Code:	43
Air Basin:	SF
Facility ID:	6079
Air District Name:	BA
SIC Code:	2759
Air District Name:	BAY AREA AQMD
Community Health Air Pollution Info System:	Not reported
Consolidated Emission Reporting Rule:	Not reported
Total Organic Hydrocarbon Gases Tons/Yr:	3.872
Reactive Organic Gases Tons/Yr:	3.872
Carbon Monoxide Emissions Tons/Yr:	0
NOX - Oxides of Nitrogen Tons/Yr:	0
SOX - Oxides of Sulphur Tons/Yr:	0
Particulate Matter Tons/Yr:	0

CARLYSLE DEVELOPMENT (Continued) **S103671546**

Part. Matter 10 Micrometers and Smllr Tons/Yr:0

Year:	2008
County Code:	43
Air Basin:	SF
Facility ID:	6079
Air District Name:	BA
SIC Code:	2759
Air District Name:	BAY AREA AQMD
Community Health Air Pollution Info System:	Not reported
Consolidated Emission Reporting Rule:	Not reported
Total Organic Hydrocarbon Gases Tons/Yr:	3.872
Reactive Organic Gases Tons/Yr:	3.872
Carbon Monoxide Emissions Tons/Yr:	0
NOX - Oxides of Nitrogen Tons/Yr:	0
SOX - Oxides of Sulphur Tons/Yr:	0
Particulate Matter Tons/Yr:	0
Part. Matter 10 Micrometers and Smllr Tons/Yr:	0

187
NW
1/4-1/2
0.479 mi.
2528 ft.

THOMAS FALLON HOUSE
175 W SAINT JOHN ST
SAN JOSE, CA 95112

CA LUST **S102438919**
CA HIST LUST **N/A**

Relative:
Lower

Actual:
88 ft.

LUST:

Region:	STATE
Global Id:	T0608524383
Latitude:	37.336978
Longitude:	-121.894893
Case Type:	LUST Cleanup Site
Status:	Completed - Case Closed
Status Date:	10/03/1994
Lead Agency:	SANTA CLARA COUNTY LOP
Case Worker:	UST
Local Agency:	SANTA CLARA COUNTY LOP
RB Case Number:	Not reported
LOC Case Number:	Not reported
File Location:	All Files are on GeoTracker or in the Local Agency Database
Potential Media Affect:	Soil
Potential Contaminants of Concern:	Not reported
Site History:	Not reported

Click here to access the California GeoTracker records for this facility:

Contact:

Global Id:	T0608524383
Contact Type:	Regional Board Caseworker
Contact Name:	Regional Water Board
Organization Name:	SAN FRANCISCO BAY RWQCB (REGION 2)
Address:	1515 CLAY ST SUITE 1400
City:	OAKLAND
Email:	Not reported
Phone Number:	Not reported

Global Id:	T0608524383
Contact Type:	Local Agency Caseworker
Contact Name:	UST CASE WORKER

THOMAS FALLON HOUSE (Continued) **S102438919**

Organization Name: SANTA CLARA COUNTY LOP
Address: 1555 Berger Drive, Suite 300
City: SAN JOSE
Email: Not reported
Phone Number: 4089183400

Status History:
Global Id: T0608524383
Status: Completed - Case Closed
Status Date: 10/03/1994

Global Id: T0608524383
Status: Open - Case Begin Date
Status Date: 01/01/1991

Regulatory Activities:
Global Id: T0608524383
Action Type: ENFORCEMENT
Date: 10/03/1994
Action: Closure/No Further Action Letter

Global Id: T0608524383
Action Type: RESPONSE
Date: 05/06/1993
Action: Other Report / Document

Global Id: T0608524383
Action Type: Other
Date: 01/01/1991
Action: Leak Reported

LUST REG 2:
Region: 2
Facility Id: Not reported
Facility Status: Case Closed
Case Number: 07S1E08M02f
How Discovered: Not reported
Leak Cause: Not reported
Leak Source: Not reported
Date Leak Confirmed: Not reported
Oversight Program: LUST
Prelim. Site Assesment Wokplan Submitted: Not reported
Preliminary Site Assesment Began: Not reported
Pollution Characterization Began: Not reported
Pollution Remediation Plan Submitted: Not reported
Date Remediation Action Underway: Not reported
Date Post Remedial Action Monitoring Began: Not reported

LUST SANTA CLARA:
Region: SANTA CLARA
SCVWD ID: 07S1E08M02F
Date Closed: 10/03/1994
EDR Link ID: 07S1E08M02F

THOMAS FALLON HOUSE (Continued) **S102438919**

HIST LUST SANTA CLARA:

Region:	SANTA CLARA
Region Code:	2
SCVWD ID:	07S1E08M02
Oversite Agency:	SCVWD
Date Listed:	1992-05-20 00:00:00
Closed Date:	1994-10-03 00:00:00

AP188
NNE
1/4-1/2
0.482 mi.
2544 ft.

MERCADOS SUVIANDA **CA LUST** **S109229642**
272 E. SANTA CLARA ST. **N/A**
SAN JOSE, CA 95113

Site 2 of 2 in cluster AP

Relative:
Lower

Actual:
86 ft.

LUST:

Region:	STATE
Global Id:	T0608558142
Latitude:	37.3387559057364
Longitude:	-121.884577274323
Case Type:	LUST Cleanup Site
Status:	Completed - Case Closed
Status Date:	12/24/2013
Lead Agency:	SANTA CLARA COUNTY LOP
Case Worker:	AC
Local Agency:	SANTA CLARA COUNTY LOP
RB Case Number:	14-790
LOC Case Number:	07S1E08G02f
File Location:	All Files are on GeoTracker or in the Local Agency Database
Potential Media Affect:	Other Groundwater (uses other than drinking water), Soil
Potential Contaminants of Concern:	Diesel, Gasoline
Site History:	Phase II Assessment was conducted June 2008. Former gasoline service station believed to have been in operation from 1915 through 1965. Soil borings resulted in finding soil and groundwater contamination as follow:In soil 1,200 ppm TPHd, 297 ppm TPHg, 0.22 ppm n-Propylbenzene at 17.5 ft bgs and in groundwater 12,200 ppb TPHd, 2,300 ppb TPHg, 69.2 ppb n-Propylbenzene. Additional soil and groundwater investigation took place August 2008 and showed high levels of TPHg and TPHd. Work Plan was requested to be submitted in July 2009 for additional site assessment report to inlcude determination of groundwater flow direction and the gradient and efforts to locate the UST. Extension to submit the work plan was given to April 2010.

Click here to access the California GeoTracker records for this facility:

Contact:

Global Id:	T0608558142
Contact Type:	Regional Board Caseworker
Contact Name:	Regional Water Board
Organization Name:	SAN FRANCISCO BAY RWQCB (REGION 2)
Address:	1515 CLAY ST SUITE 1400
City:	OAKLAND
Email:	Not reported
Phone Number:	Not reported

Global Id:	T0608558142
Contact Type:	Local Agency Caseworker
Contact Name:	AARON COSTA

MERCADOS SUVIANDA (Continued) **S109229642**

Organization Name: SANTA CLARA COUNTY LOP
Address: 1555 Berger Drive, Suite 300
City: SAN JOSE
Email: aaron.costa@deh.sccgov.org
Phone Number: 4089181954

Status History:
Global Id: T0608558142
Status: Completed - Case Closed
Status Date: 12/24/2013

Global Id: T0608558142
Status: Open - Case Begin Date
Status Date: 06/10/2008

Global Id: T0608558142
Status: Open - Eligible for Closure
Status Date: 08/23/2013

Global Id: T0608558142
Status: Open - Site Assessment
Status Date: 07/03/2008

Regulatory Activities:
Global Id: T0608558142
Action Type: RESPONSE
Date: 01/21/2011
Action: Correspondence

Global Id: T0608558142
Action Type: ENFORCEMENT
Date: 07/30/2008
Action: Staff Letter

Global Id: T0608558142
Action Type: ENFORCEMENT
Date: 08/26/2013
Action: Staff Letter

Global Id: T0608558142
Action Type: ENFORCEMENT
Date: 06/03/2013
Action: Staff Letter

Global Id: T0608558142
Action Type: Other
Date: 06/10/2008
Action: Leak Began

Global Id: T0608558142
Action Type: RESPONSE
Date: 03/09/2009
Action: Soil and Water Investigation Report

Global Id: T0608558142
Action Type: RESPONSE

MERCADOS SUVIANDA (Continued) **S109229642**

Date: 08/12/2009
Action: Soil and Water Investigation Workplan

Global Id: T0608558142
Action Type: ENFORCEMENT
Date: 02/13/2012
Action: Notice of Responsibility

Global Id: T0608558142
Action Type: ENFORCEMENT
Date: 02/02/2012
Action: Staff Letter

Global Id: T0608558142
Action Type: ENFORCEMENT
Date: 12/24/2013
Action: Closure/No Further Action Letter

Global Id: T0608558142
Action Type: ENFORCEMENT
Date: 09/05/2013
Action: Email Correspondence

Global Id: T0608558142
Action Type: RESPONSE
Date: 09/15/2008
Action: Preliminary Site Assessment Report

Global Id: T0608558142
Action Type: RESPONSE
Date: 07/05/2007
Action: Other Report / Document

Global Id: T0608558142
Action Type: ENFORCEMENT
Date: 05/22/2009
Action: Staff Letter

Global Id: T0608558142
Action Type: RESPONSE
Date: 07/19/2013
Action: Soil and Water Investigation Report

Global Id: T0608558142
Action Type: ENFORCEMENT
Date: 04/17/2013
Action: Notice of Responsibility

Global Id: T0608558142
Action Type: RESPONSE
Date: 08/14/2009
Action: Soil and Water Investigation Workplan

Global Id: T0608558142
Action Type: RESPONSE
Date: 04/20/2012
Action: Site Assessment Report

MERCADOS SUVIANDA (Continued) **S109229642**

Global Id: T0608558142
Action Type: ENFORCEMENT
Date: 10/09/2009
Action: Staff Letter - #9002901

Global Id: T0608558142
Action Type: RESPONSE
Date: 05/13/2013
Action: Other Workplan

Global Id: T0608558142
Action Type: RESPONSE
Date: 07/01/2008
Action: Unauthorized Release Form

Global Id: T0608558142
Action Type: RESPONSE
Date: 10/04/2013
Action: Site Assessment Report - Regulator Responded

Global Id: T0608558142
Action Type: ENFORCEMENT
Date: 12/03/2010
Action: Staff Letter - #0102321

Global Id: T0608558142
Action Type: ENFORCEMENT
Date: 10/15/2013
Action: Letter - Notice

Global Id: T0608558142
Action Type: Other
Date: 06/10/2008
Action: Leak Discovery

Global Id: T0608558142
Action Type: Other
Date: 07/01/2008
Action: Leak Reported

Global Id: T0608558142
Action Type: ENFORCEMENT
Date: 07/30/2008
Action: Staff Letter

Global Id: T0608558142
Action Type: ENFORCEMENT
Date: 07/02/2008
Action: Notice of Responsibility

Global Id: T0608558142
Action Type: RESPONSE
Date: 05/31/2013
Action: Soil and Water Investigation Workplan - Regulator Responded

Global Id: T0608558142
Action Type: ENFORCEMENT

MERCADOS SUVIANDA (Continued) **S109229642**

Date:	06/13/2013
Action:	Notice of Responsibility
Global Id:	T0608558142
Action Type:	ENFORCEMENT
Date:	04/18/2013
Action:	Staff Letter
Global Id:	T0608558142
Action Type:	ENFORCEMENT
Date:	07/03/2008
Action:	Notice of Responsibility - #80370
Global Id:	T0608558142
Action Type:	ENFORCEMENT
Date:	07/03/2008
Action:	Notice of Responsibility
Global Id:	T0608558142
Action Type:	Other
Date:	06/10/2008
Action:	Leak Stopped
Global Id:	T0608558142
Action Type:	RESPONSE
Date:	04/30/2010
Action:	Site Assessment Report

LUST SANTA CLARA:

Region:	SANTA CLARA
SCVWD ID:	07S1E08G02F
Date Closed:	12/24/2013
EDR Link ID:	07S1E08G02F

AO189 **CORNERSTONE PROPERTY** **CA LUST** **S107995703**
North **100 N. FOURTH STREET** **N/A**
1/4-1/2 **SAN JOSE, CA 95112**
0.483 mi.
2550 ft. **Site 3 of 3 in cluster AO**

Relative:
Lower

Actual:
84 ft.

LUST:

Region:	STATE
Global Id:	T0608576806
Latitude:	37.339443
Longitude:	-121.888436
Case Type:	LUST Cleanup Site
Status:	Completed - Case Closed
Status Date:	03/03/2006
Lead Agency:	SANTA CLARA COUNTY LOP
Case Worker:	Not reported
Local Agency:	Not reported
RB Case Number:	14-753
LOC Case Number:	07S1E08F05f
File Location:	All Files are on GeoTracker or in the Local Agency Database
Potential Media Affect:	Other Groundwater (uses other than drinking water)
Potential Contaminants of Concern:	Gasoline

CORNERSTONE PROPERTY (Continued) **S107995703**

Site History: Not reported

Click here to access the California GeoTracker records for this facility:

Contact:

Global Id:	T0608576806
Contact Type:	Regional Board Caseworker
Contact Name:	Regional Water Board
Organization Name:	SAN FRANCISCO BAY RWQCB (REGION 2)
Address:	1515 CLAY ST SUITE 1400
City:	OAKLAND
Email:	Not reported
Phone Number:	Not reported

Status History:

Global Id:	T0608576806
Status:	Completed - Case Closed
Status Date:	03/03/2006
Global Id:	T0608576806
Status:	Open - Case Begin Date
Status Date:	08/28/2000
Global Id:	T0608576806
Status:	Open - Site Assessment
Status Date:	12/27/2005
Global Id:	T0608576806
Status:	Open - Site Assessment
Status Date:	01/17/2006

Regulatory Activities:

Global Id:	T0608576806
Action Type:	RESPONSE
Date:	03/03/2006
Action:	Other Report / Document
Global Id:	T0608576806
Action Type:	RESPONSE
Date:	02/13/2006
Action:	Preliminary Site Assessment Workplan
Global Id:	T0608576806
Action Type:	REMEDIATION
Date:	02/01/2006
Action:	Pump & Treat (P&T) Groundwater
Global Id:	T0608576806
Action Type:	ENFORCEMENT
Date:	03/03/2006
Action:	Closure/No Further Action Letter
Global Id:	T0608576806
Action Type:	ENFORCEMENT
Date:	12/29/2005
Action:	Notice of Responsibility

CORNERSTONE PROPERTY (Continued) **S107995703**

Global Id: T0608576806
Action Type: ENFORCEMENT
Date: 12/29/2005
Action: Staff Letter - #b

Global Id: T0608576806
Action Type: ENFORCEMENT
Date: 01/18/2006
Action: Staff Letter

Global Id: T0608576806
Action Type: Other
Date: 08/28/2000
Action: Leak Discovery

Global Id: T0608576806
Action Type: Other
Date: 12/19/2005
Action: Leak Reported

LUST SANTA CLARA:
Region: SANTA CLARA
SCVWD ID: 07S1E08F05F
Date Closed: 03/03/2006
EDR Link ID: 07S1E08F05F

190
WSW
1/4-1/2
0.487 mi.
2570 ft.

Relative:
Lower

Actual:
91 ft.

DIAMOND CLEANERS
398 W SAN CARLOS
SAN JOSE, CA 95110

RCRA-SQG **1000301492**
CA LUST **CAD981579667**
CA HIST LUST
FINDS
CA CUPA Listings
CA DRYCLEANERS
CA EMI
CA HAZNET
CA HIST CORTESE
CA SAN JOSE HAZMAT
ECHO

RCRA-SQG:
Date form received by agency: 09/01/1996
Facility name: DIAMOND LAUNDRY & CLNS
Facility address: 398 W SAN CARLOS
SAN JOSE, CA 95110
EPA ID: CAD981579667
Contact: Not reported
Contact address: Not reported
Not reported
Contact country: US
Contact telephone: Not reported
Contact email: Not reported
EPA Region: 09
Classification: Small Small Quantity Generator
Description: Handler: generates more than 100 and less than 1000 kg of hazardous waste during any calendar month and accumulates less than 6000 kg of hazardous waste at any time; or generates 100 kg or less of hazardous waste during any calendar month, and accumulates more than 1000 kg of

DIAMOND CLEANERS (Continued) **1000301492**

hazardous waste at any time

Owner/Operator Summary:

Owner/operator name:	HAROLD HULBERT
Owner/operator address:	NOT REQUIRED
	NOT REQUIRED, ME 99999
Owner/operator country:	Not reported
Owner/operator telephone:	(415) 555-1212
Legal status:	Private
Owner/Operator Type:	Owner
Owner/Op start date:	Not reported
Owner/Op end date:	Not reported

Owner/operator name:	NOT REQUIRED
Owner/operator address:	NOT REQUIRED
	NOT REQUIRED, ME 99999
Owner/operator country:	Not reported
Owner/operator telephone:	(415) 555-1212
Legal status:	Private
Owner/Operator Type:	Operator
Owner/Op start date:	Not reported
Owner/Op end date:	Not reported

Handler Activities Summary:

U.S. importer of hazardous waste:	No
Mixed waste (haz. and radioactive):	No
Recycler of hazardous waste:	No
Transporter of hazardous waste:	No
Treater, storer or disposer of HW:	No
Underground injection activity:	No
On-site burner exemption:	No
Furnace exemption:	No
Used oil fuel burner:	No
Used oil processor:	No
User oil refiner:	No
Used oil fuel marketer to burner:	No
Used oil Specification marketer:	No
Used oil transfer facility:	No
Used oil transporter:	No

Historical Generators:

Date form received by agency:	11/18/1986
Site name:	DIAMOND LAUNDRY & CLNS
Classification:	Large Quantity Generator
Violation Status:	No violations found

LUST:

Region:	STATE
Global Id:	T0608500511
Latitude:	37.3272905698649
Longitude:	-121.895306110382
Case Type:	LUST Cleanup Site
Status:	Completed - Case Closed
Status Date:	10/17/1990
Lead Agency:	SANTA CLARA COUNTY LOP

DIAMOND CLEANERS (Continued) **1000301492**

Case Worker:	UST
Local Agency:	SANTA CLARA COUNTY LOP
RB Case Number:	Not reported
LOC Case Number:	Not reported
File Location:	All Files are on GeoTracker or in the Local Agency Database
Potential Media Affect:	Soil
Potential Contaminants of Concern:	Gasoline
Site History:	Not reported

Click here to access the California GeoTracker records for this facility:

Contact:

Global Id:	T0608500511
Contact Type:	Regional Board Caseworker
Contact Name:	Regional Water Board
Organization Name:	SAN FRANCISCO BAY RWQCB (REGION 2)
Address:	1515 CLAY ST SUITE 1400
City:	OAKLAND
Email:	Not reported
Phone Number:	Not reported

Global Id:	T0608500511
Contact Type:	Local Agency Caseworker
Contact Name:	UST CASE WORKER
Organization Name:	SANTA CLARA COUNTY LOP
Address:	1555 Berger Drive, Suite 300
City:	SAN JOSE
Email:	Not reported
Phone Number:	4089183400

Status History:

Global Id:	T0608500511
Status:	Completed - Case Closed
Status Date:	10/17/1990

Global Id:	T0608500511
Status:	Open - Case Begin Date
Status Date:	04/10/1989

Global Id:	T0608500511
Status:	Open - Site Assessment
Status Date:	04/10/1989

Regulatory Activities:

Global Id:	T0608500511
Action Type:	RESPONSE
Date:	04/21/1989
Action:	Other Report / Document

Global Id:	T0608500511
Action Type:	ENFORCEMENT
Date:	04/25/1989
Action:	Notice of Responsibility - #39856

Global Id:	T0608500511
Action Type:	RESPONSE
Date:	03/01/2016

DIAMOND CLEANERS (Continued) **1000301492**

Action: Correspondence

Global Id: T0608500511
Action Type: ENFORCEMENT
Date: 10/17/1990
Action: Closure/No Further Action Letter

Global Id: T0608500511
Action Type: Other
Date: 06/11/1989
Action: Leak Reported

Global Id: T0608500511
Action Type: REMEDIATION
Date: 06/11/1989
Action: Excavation

LUST REG 2:
Region: 2
Facility Id: Not reported
Facility Status: Case Closed
Case Number: 07S1E18H02f
How Discovered: Not reported
Leak Cause: Not reported
Leak Source: Not reported
Date Leak Confirmed: Not reported
Oversight Program: LUST
Prelim. Site Assesment Wokplan Submitted: Not reported
Preliminary Site Assesment Began: 4/10/1989
Pollution Characterization Began: Not reported
Pollution Remediation Plan Submitted: Not reported
Date Remediation Action Underway: Not reported
Date Post Remedial Action Monitoring Began: Not reported

LUST SANTA CLARA:
Region: SANTA CLARA
SCVWD ID: 07S1E18H02F
Date Closed: 10/17/1990
EDR Link ID: 07S1E18H02F

HIST LUST SANTA CLARA:
Region: SANTA CLARA
Region Code: 2
SCVWD ID: 07S1E18H02
Oversite Agency: SCVWD
Date Listed: 1990-01-01 00:00:00
Closed Date: 1990-10-17 00:00:00

FINDS:

Registry ID: 110001180329

Environmental Interest/Information System
California Hazardous Waste Tracking System - Datamart (HWTS-DATAMART)

DIAMOND CLEANERS (Continued) **1000301492**

provides California with information on hazardous waste shipments for generators, transporters, and treatment, storage, and disposal facilities.

HAZARDOUS AIR POLLUTANT MAJOR

RCRAInfo is a national information system that supports the Resource Conservation and Recovery Act (RCRA) program through the tracking of events and activities related to facilities that generate, transport, and treat, store, or dispose of hazardous waste. RCRAInfo allows RCRA program staff to track the notification, permit, compliance, and corrective action activities required under RCRA.

CUPA SANTA CLARA:

Region:	SANTA CLARA
PE#:	BP01
Program Description:	HMBP FACILITY, 1-3 CHEMICALS
Latitude:	37.327453
Longitude:	-121.895421
Region:	SANTA CLARA
PE#:	2202
Program Description:	GENERATES < 100 KG/YR
Latitude:	37.327453
Longitude:	-121.895421

DRYCLEANERS:

EPA Id:	CAD981579667
NAICS Code:	81232
NAICS Description:	Drycleaning and Laundry Services (except Coin-Operated)
SIC Code:	7211
SIC Description:	Power Laundries, Family and Commercial
Create Date:	04/10/1987
Facility Active:	No
Inactive Date:	06/30/2015
Facility Addr2:	Not reported
Owner Name:	DIAMOND LAUNDRY & CLNS
Owner Address:	398 W SAN CARLOS ST
Owner Address 2:	Not reported
Owner Telephone:	4082953223
Contact Name:	GARY BURTON/OWNER
Contact Address:	398 W SAN CARLOS ST
Contact Address 2:	Not reported
Contact Telephone:	4082953223
Mailing Name:	Not reported
Mailing Address 1:	398 W SAN CARLOS ST
Mailing Address 2:	Not reported
Mailing City:	SAN JOSE
Mailing State:	CA
Mailing Zip:	951102628
Owner Fax:	2
Region Code:	0000000000

EMI:

Year:	1990

DIAMOND CLEANERS (Continued) **1000301492**

County Code:	43
Air Basin:	SF
Facility ID:	4234
Air District Name:	BA
SIC Code:	7216
Air District Name:	BAY AREA AQMD
Community Health Air Pollution Info System:	Not reported
Consolidated Emission Reporting Rule:	Not reported
Total Organic Hydrocarbon Gases Tons/Yr:	2
Reactive Organic Gases Tons/Yr:	0
Carbon Monoxide Emissions Tons/Yr:	0
NOX - Oxides of Nitrogen Tons/Yr:	0
SOX - Oxides of Sulphur Tons/Yr:	0
Particulate Matter Tons/Yr:	0
Part. Matter 10 Micrometers and Smllr Tons/Yr:	0

Year:	1993
County Code:	43
Air Basin:	SF
Facility ID:	4234
Air District Name:	BA
SIC Code:	7216
Air District Name:	BAY AREA AQMD
Community Health Air Pollution Info System:	Not reported
Consolidated Emission Reporting Rule:	Not reported
Total Organic Hydrocarbon Gases Tons/Yr:	2
Reactive Organic Gases Tons/Yr:	0
Carbon Monoxide Emissions Tons/Yr:	0
NOX - Oxides of Nitrogen Tons/Yr:	0
SOX - Oxides of Sulphur Tons/Yr:	0
Particulate Matter Tons/Yr:	0
Part. Matter 10 Micrometers and Smllr Tons/Yr:	0

Year:	1995
County Code:	43
Air Basin:	SF
Facility ID:	4234
Air District Name:	BA
SIC Code:	7216
Air District Name:	BAY AREA AQMD
Community Health Air Pollution Info System:	Not reported
Consolidated Emission Reporting Rule:	Not reported
Total Organic Hydrocarbon Gases Tons/Yr:	2
Reactive Organic Gases Tons/Yr:	0
Carbon Monoxide Emissions Tons/Yr:	0
NOX - Oxides of Nitrogen Tons/Yr:	0
SOX - Oxides of Sulphur Tons/Yr:	0
Particulate Matter Tons/Yr:	0
Part. Matter 10 Micrometers and Smllr Tons/Yr:	0

Year:	1996
County Code:	43
Air Basin:	SF
Facility ID:	4234
Air District Name:	BA
SIC Code:	7216
Air District Name:	BAY AREA AQMD

DIAMOND CLEANERS (Continued) **1000301492**

Community Health Air Pollution Info System:	Not reported
Consolidated Emission Reporting Rule:	Not reported
Total Organic Hydrocarbon Gases Tons/Yr:	2
Reactive Organic Gases Tons/Yr:	0
Carbon Monoxide Emissions Tons/Yr:	0
NOX - Oxides of Nitrogen Tons/Yr:	0
SOX - Oxides of Sulphur Tons/Yr:	0
Particulate Matter Tons/Yr:	0
Part. Matter 10 Micrometers and Smllr Tons/Yr:	0

Year:	1997
County Code:	43
Air Basin:	SF
Facility ID:	4234
Air District Name:	BA
SIC Code:	7216
Air District Name:	BAY AREA AQMD
Community Health Air Pollution Info System:	Not reported
Consolidated Emission Reporting Rule:	Not reported
Total Organic Hydrocarbon Gases Tons/Yr:	2
Reactive Organic Gases Tons/Yr:	0
Carbon Monoxide Emissions Tons/Yr:	0
NOX - Oxides of Nitrogen Tons/Yr:	0
SOX - Oxides of Sulphur Tons/Yr:	0
Particulate Matter Tons/Yr:	0
Part. Matter 10 Micrometers and Smllr Tons/Yr:	0

Year:	1998
County Code:	43
Air Basin:	SF
Facility ID:	4234
Air District Name:	BA
SIC Code:	7216
Air District Name:	BAY AREA AQMD
Community Health Air Pollution Info System:	Not reported
Consolidated Emission Reporting Rule:	Not reported
Total Organic Hydrocarbon Gases Tons/Yr:	0
Reactive Organic Gases Tons/Yr:	0
Carbon Monoxide Emissions Tons/Yr:	0
NOX - Oxides of Nitrogen Tons/Yr:	0
SOX - Oxides of Sulphur Tons/Yr:	0
Particulate Matter Tons/Yr:	0
Part. Matter 10 Micrometers and Smllr Tons/Yr:	0

Year:	1999
County Code:	43
Air Basin:	SF
Facility ID:	4234
Air District Name:	BA
SIC Code:	7216
Air District Name:	BAY AREA AQMD
Community Health Air Pollution Info System:	Not reported
Consolidated Emission Reporting Rule:	Not reported
Total Organic Hydrocarbon Gases Tons/Yr:	0
Reactive Organic Gases Tons/Yr:	0
Carbon Monoxide Emissions Tons/Yr:	0
NOX - Oxides of Nitrogen Tons/Yr:	0

DIAMOND CLEANERS (Continued) **1000301492**

SOX - Oxides of Sulphur Tons/Yr:	0
Particulate Matter Tons/Yr:	0
Part. Matter 10 Micrometers and Smllr Tons/Yr:	0

Year:	2000
County Code:	43
Air Basin:	SF
Facility ID:	4234
Air District Name:	BA
SIC Code:	7216
Air District Name:	BAY AREA AQMD
Community Health Air Pollution Info System:	Not reported
Consolidated Emission Reporting Rule:	Not reported
Total Organic Hydrocarbon Gases Tons/Yr:	0
Reactive Organic Gases Tons/Yr:	0
Carbon Monoxide Emissions Tons/Yr:	0
NOX - Oxides of Nitrogen Tons/Yr:	0
SOX - Oxides of Sulphur Tons/Yr:	0
Particulate Matter Tons/Yr:	0
Part. Matter 10 Micrometers and Smllr Tons/Yr:	0

Year:	2001
County Code:	43
Air Basin:	SF
Facility ID:	4234
Air District Name:	BA
SIC Code:	7216
Air District Name:	BAY AREA AQMD
Community Health Air Pollution Info System:	Not reported
Consolidated Emission Reporting Rule:	Not reported
Total Organic Hydrocarbon Gases Tons/Yr:	0
Reactive Organic Gases Tons/Yr:	0
Carbon Monoxide Emissions Tons/Yr:	0
NOX - Oxides of Nitrogen Tons/Yr:	0
SOX - Oxides of Sulphur Tons/Yr:	0
Particulate Matter Tons/Yr:	0
Part. Matter 10 Micrometers and Smllr Tons/Yr:	0

Year:	2002
County Code:	43
Air Basin:	SF
Facility ID:	4234
Air District Name:	BA
SIC Code:	7216
Air District Name:	BAY AREA AQMD
Community Health Air Pollution Info System:	Not reported
Consolidated Emission Reporting Rule:	Not reported
Total Organic Hydrocarbon Gases Tons/Yr:	0
Reactive Organic Gases Tons/Yr:	0
Carbon Monoxide Emissions Tons/Yr:	0
NOX - Oxides of Nitrogen Tons/Yr:	0
SOX - Oxides of Sulphur Tons/Yr:	0
Particulate Matter Tons/Yr:	0
Part. Matter 10 Micrometers and Smllr Tons/Yr:	0

Year:	2003
County Code:	43

DIAMOND CLEANERS (Continued) **1000301492**

Air Basin:	SF
Facility ID:	4234
Air District Name:	BA
SIC Code:	7216
Air District Name:	BAY AREA AQMD
Community Health Air Pollution Info System:	Not reported
Consolidated Emission Reporting Rule:	Not reported
Total Organic Hydrocarbon Gases Tons/Yr:	0
Reactive Organic Gases Tons/Yr:	0
Carbon Monoxide Emissions Tons/Yr:	0
NOX - Oxides of Nitrogen Tons/Yr:	0
SOX - Oxides of Sulphur Tons/Yr:	0
Particulate Matter Tons/Yr:	0
Part. Matter 10 Micrometers and Smllr Tons/Yr:	0

Year:	2004
County Code:	43
Air Basin:	SF
Facility ID:	4234
Air District Name:	BA
SIC Code:	7216
Air District Name:	BAY AREA AQMD
Community Health Air Pollution Info System:	Not reported
Consolidated Emission Reporting Rule:	Not reported
Total Organic Hydrocarbon Gases Tons/Yr:	0.428
Reactive Organic Gases Tons/Yr:	0
Carbon Monoxide Emissions Tons/Yr:	0
NOX - Oxides of Nitrogen Tons/Yr:	0
SOX - Oxides of Sulphur Tons/Yr:	0
Particulate Matter Tons/Yr:	0
Part. Matter 10 Micrometers and Smllr Tons/Yr:	0

Year:	2005
County Code:	43
Air Basin:	SF
Facility ID:	4234
Air District Name:	BA
SIC Code:	7216
Air District Name:	BAY AREA AQMD
Community Health Air Pollution Info System:	Not reported
Consolidated Emission Reporting Rule:	Not reported
Total Organic Hydrocarbon Gases Tons/Yr:	0
Reactive Organic Gases Tons/Yr:	0
Carbon Monoxide Emissions Tons/Yr:	0
NOX - Oxides of Nitrogen Tons/Yr:	0
SOX - Oxides of Sulphur Tons/Yr:	0
Particulate Matter Tons/Yr:	0
Part. Matter 10 Micrometers and Smllr Tons/Yr:	0

Year:	2006
County Code:	43
Air Basin:	SF
Facility ID:	4234
Air District Name:	BA
SIC Code:	7216
Air District Name:	BAY AREA AQMD
Community Health Air Pollution Info System:	Not reported

DIAMOND CLEANERS (Continued) **1000301492**

Consolidated Emission Reporting Rule:	Not reported
Total Organic Hydrocarbon Gases Tons/Yr:	.206
Reactive Organic Gases Tons/Yr:	0
Carbon Monoxide Emissions Tons/Yr:	0
NOX - Oxides of Nitrogen Tons/Yr:	0
SOX - Oxides of Sulphur Tons/Yr:	0
Particulate Matter Tons/Yr:	0
Part. Matter 10 Micrometers and Smllr Tons/Yr:	0

Year:	2007
County Code:	43
Air Basin:	SF
Facility ID:	4234
Air District Name:	BA
SIC Code:	7216
Air District Name:	BAY AREA AQMD
Community Health Air Pollution Info System:	Not reported
Consolidated Emission Reporting Rule:	Not reported
Total Organic Hydrocarbon Gases Tons/Yr:	.067
Reactive Organic Gases Tons/Yr:	.0468062
Carbon Monoxide Emissions Tons/Yr:	0
NOX - Oxides of Nitrogen Tons/Yr:	0
SOX - Oxides of Sulphur Tons/Yr:	0
Particulate Matter Tons/Yr:	0
Part. Matter 10 Micrometers and Smllr Tons/Yr:	0

Year:	2008
County Code:	43
Air Basin:	SF
Facility ID:	4234
Air District Name:	BA
SIC Code:	7216
Air District Name:	BAY AREA AQMD
Community Health Air Pollution Info System:	Not reported
Consolidated Emission Reporting Rule:	Not reported
Total Organic Hydrocarbon Gases Tons/Yr:	.067
Reactive Organic Gases Tons/Yr:	0
Carbon Monoxide Emissions Tons/Yr:	0
NOX - Oxides of Nitrogen Tons/Yr:	0
SOX - Oxides of Sulphur Tons/Yr:	0
Particulate Matter Tons/Yr:	0
Part. Matter 10 Micrometers and Smllr Tons/Yr:	0

Year:	2009
County Code:	43
Air Basin:	SF
Facility ID:	4234
Air District Name:	BA
SIC Code:	7216
Air District Name:	BAY AREA AQMD
Community Health Air Pollution Info System:	Not reported
Consolidated Emission Reporting Rule:	Not reported
Total Organic Hydrocarbon Gases Tons/Yr:	6.7000000000000004E-2
Reactive Organic Gases Tons/Yr:	0
Carbon Monoxide Emissions Tons/Yr:	0
NOX - Oxides of Nitrogen Tons/Yr:	0
SOX - Oxides of Sulphur Tons/Yr:	0

DIAMOND CLEANERS (Continued) **1000301492**

Particulate Matter Tons/Yr:	0
Part. Matter 10 Micrometers and Smllr Tons/Yr:	0

Year:	2010
County Code:	43
Air Basin:	SF
Facility ID:	4234
Air District Name:	BA
SIC Code:	7216
Air District Name:	BAY AREA AQMD
Community Health Air Pollution Info System:	Not reported
Consolidated Emission Reporting Rule:	Not reported
Total Organic Hydrocarbon Gases Tons/Yr:	0.38700000000000001
Reactive Organic Gases Tons/Yr:	0.17480619999999999
Carbon Monoxide Emissions Tons/Yr:	0
NOX - Oxides of Nitrogen Tons/Yr:	0
SOX - Oxides of Sulphur Tons/Yr:	0
Particulate Matter Tons/Yr:	0
Part. Matter 10 Micrometers and Smllr Tons/Yr:	0

HAZNET:

envid:	1000301492
Year:	2014
GEPAID:	CAD981579667
Contact:	GARY BURTON/OWNER
Telephone:	4082953223
Mailing Name:	Not reported
Mailing Address:	398 W SAN CARLOS ST
Mailing City,St,Zip:	SAN JOSE, CA 951102628
Gen County:	Santa Clara
TSD EPA ID:	TXD077603371
TSD County:	99
Waste Category:	Liquids with halogenated organic compounds >= 1,000 Mg./L
Disposal Method:	Storage, Bulking, And/Or Transfer Off Site--No Treatment/Reovery (H010-H129) Or (H131-H135)
Tons:	0.1
Cat Decode:	Liquids with halogenated organic compounds >= 1,000 Mg./L
Method Decode:	Storage, Bulking, And/Or Transfer Off Site--No Treatment/Reovery (H010-H129) Or (H131-H135)
Facility County:	Santa Clara

envid:	1000301492
Year:	2014
GEPAID:	CAD981579667
Contact:	GARY BURTON/OWNER
Telephone:	4082953223
Mailing Name:	Not reported
Mailing Address:	398 W SAN CARLOS ST
Mailing City,St,Zip:	SAN JOSE, CA 951102628
Gen County:	Santa Clara
TSD EPA ID:	TXD077603371
TSD County:	99
Waste Category:	Solids or sludges with halogenated organic compounds >= 1,000 Mg./L
Disposal Method:	Storage, Bulking, And/Or Transfer Off Site--No Treatment/Reovery (H010-H129) Or (H131-H135)
Tons:	0.05
Cat Decode:	Solids or sludges with halogenated organic compounds >= 1,000 Mg./L

DIAMOND CLEANERS (Continued) **1000301492**

Method Decode: Storage, Bulking, And/Or Transfer Off Site--No Treatment/Reovery (H010-H129) Or (H131-H135)
Facility County: Santa Clara

envid: 1000301492
Year: 2000
GEPAID: CAD981579667
Contact: MARY J HULBERT/OWNER
Telephone: 4082953223
Mailing Name: Not reported
Mailing Address: 398 W SAN CARLOS ST
Mailing City,St,Zip: SAN JOSE, CA 951102628
Gen County: Not reported
TSD EPA ID: CAD981397417
TSD County: Not reported
Waste Category: Halogenated solvents (chloroforms, methyl chloride, perchloroethylene, etc)
Disposal Method: Recycler
Tons: 0.03
Cat Decode: Halogenated solvents (chloroforms, methyl chloride, perchloroethylene, etc)
Method Decode: Recycler
Facility County: Santa Clara

envid: 1000301492
Year: 2000
GEPAID: CAD981579667
Contact: MARY J HULBERT/OWNER
Telephone: 4082953223
Mailing Name: Not reported
Mailing Address: 398 W SAN CARLOS ST
Mailing City,St,Zip: SAN JOSE, CA 951102628
Gen County: Not reported
TSD EPA ID: CAD981397417
TSD County: Not reported
Waste Category: Not reported
Disposal Method: Recycler
Tons: 0
Cat Decode: Not reported
Method Decode: Recycler
Facility County: Santa Clara

envid: 1000301492
Year: 1999
GEPAID: CAD981579667
Contact: DIAMOND LAUNDRY & CLNS
Telephone: 0000000000
Mailing Name: Not reported
Mailing Address: 398 W SAN CARLOS ST
Mailing City,St,Zip: SAN JOSE, CA 951102628
Gen County: Not reported
TSD EPA ID: CAD981397417
TSD County: Not reported
Waste Category: Halogenated solvents (chloroforms, methyl chloride, perchloroethylene, etc)
Disposal Method: Not reported
Tons: .1209
Cat Decode: Halogenated solvents (chloroforms, methyl chloride, perchloroethylene, etc)

DIAMOND CLEANERS (Continued) **1000301492**

Method Decode: Not reported
Facility County: Santa Clara

Click this hyperlink while viewing on your computer to access
2 additional CA_HAZNET: record(s) in the EDR Site Report.

HIST CORTESE:
Region: CORTESE
Facility County Code: 43
Reg By: LTNKA
Reg Id: 43-0464

SAN JOSE HAZMAT:
Region: SAN JOSE
File Num: 402742
Class: Auto Wrecking/Misc Simple Facility

ECHO:
Envid: 1000301492
Registry ID: 110001180329
DFR URL: http://echo.epa.gov/detailed_facility_report?fid=110001180329

AQ191 **SCVWD PROPERTY** **CA LUST** **S102436623**
West **361 SANTA CLARA ST W** **CA HIST CORTESE** **N/A**
1/4-1/2 **SAN JOSE, CA 95113**
0.496 mi.
2618 ft. **Site 1 of 2 in cluster AQ**

Relative:
Lower

Actual:
81 ft.

LUST:
Region: STATE
Global Id: T0608501653
Latitude: 37.332856
Longitude: -121.896431
Case Type: LUST Cleanup Site
Status: Completed - Case Closed
Status Date: 03/03/1997
Lead Agency: SAN FRANCISCO BAY RWQCB (REGION 2)
Case Worker: UUU
Local Agency: SANTA CLARA COUNTY LOP
RB Case Number: 43-1712
LOC Case Number: Not reported
File Location: Not reported
Potential Media Affect: Under Investigation
Potential Contaminants of Concern: Waste Oil / Motor / Hydraulic / Lubricating
Site History: Not reported

Click here to access the California GeoTracker records for this facility:

Contact:
Global Id: T0608501653
Contact Type: Regional Board Caseworker
Contact Name: Regional Water Board
Organization Name: SAN FRANCISCO BAY RWQCB (REGION 2)
Address: 1515 CLAY ST SUITE 1400
City: OAKLAND
Email: Not reported
Phone Number: Not reported

SCVWD PROPERTY (Continued) **S102436623**

Global Id: T0608501653
Contact Type: Local Agency Caseworker
Contact Name: UST CASE WORKER
Organization Name: SANTA CLARA COUNTY LOP
Address: 1555 Berger Drive, Suite 300
City: SAN JOSE
Email: Not reported
Phone Number: 4089183400

Status History:
Global Id: T0608501653
Status: Completed - Case Closed
Status Date: 03/03/1997

Global Id: T0608501653
Status: Open - Case Begin Date
Status Date: 05/11/1993

Global Id: T0608501653
Status: Open - Site Assessment
Status Date: 01/31/1996

Regulatory Activities:
Global Id: T0608501653
Action Type: Other
Date: 05/11/1993
Action: Leak Discovery

Global Id: T0608501653
Action Type: Other
Date: 05/11/1993
Action: Leak Reported

Global Id: T0608501653
Action Type: Other
Date: 05/11/1993
Action: Leak Stopped

LUST REG 2:
Region: 2
Facility Id: 43-1712
Facility Status: Case Closed
Case Number: 43-1712
How Discovered: Tank Closure
Leak Cause: Structure Failure
Leak Source: Tank
Date Leak Confirmed: 1/31/1996
Oversight Program: LUST
Prelim. Site Assesment Wokplan Submitted: Not reported
Preliminary Site Assesment Began: Not reported
Pollution Characterization Began: Not reported
Pollution Remediation Plan Submitted: Not reported
Date Remediation Action Underway: Not reported
Date Post Remedial Action Monitoring Began: Not reported

SCVWD PROPERTY (Continued) **S102436623**

HIST CORTESE:
Region: CORTESE
Facility County Code: 43
Reg By: LTNKA
Reg Id: 43-1712

AQ192
West
1/2-1
0.515 mi.
2717 ft.

UNKNOWN
35 NORTH RIVER STREET
SAN JOSE, CA 93212

Site 2 of 2 in cluster AQ

CA Notify 65 **S100178940**
N/A

Relative:
Lower

Actual:
80 ft.

NOTIFY 65:
Date Reported: Not reported
Staff Initials: Not reported
Board File Number: Not reported
Facility Type: Not reported
Discharge Date: Not reported
Issue Date: Not reported
Incident Description: Not reported

193
SW
1/2-1
0.626 mi.
3303 ft.

STATE RADIATOR SJ REDEVEL
331 GIFFORD AVE
SAN JOSE, CA 95126

CA ENVIROSTOR **S103653353**
CA LUST **N/A**
CA HIST CORTESE
CA SAN JOSE HAZMAT

Relative:
Higher

Actual:
97 ft.

ENVIROSTOR:
Facility ID: 43750007
Status: Refer: RWQCB
Status Date: 06/27/1995
Site Code: Not reported
Site Type: Evaluation
Site Type Detailed: Evaluation
Acres: 1
NPL: NO
Regulatory Agencies: SMBRP, RWQCB 2 - San Francisco Bay
Lead Agency: RWQCB 2 - San Francisco Bay
Program Manager: Claude Jemison
Supervisor: Karen Toth
Division Branch: Cleanup Berkeley
Assembly: 27
Senate: 15
Special Program: Not reported
Restricted Use: NO
Site Mgmt Req: NONE SPECIFIED
Funding: Responsible Party
Latitude: 37.32574
Longitude: -121.8967
APN: 264-20-089
Past Use: NONE SPECIFIED
Potential COC: * CONTAMINATED SOIL * UNSPECIFIED OIL CONTAINING WASTE * WASTE OIL & MIXED OIL Lead
Confirmed COC: NONE SPECIFIED
Potential Description: NONE SPECIFIED
Alias Name: 331 GIFFORD AVE.

STATE RADIATOR SJ REDEVEL (Continued) **S103653353**

Alias Type: Alternate Name
Alias Name: SANTA CLARA AUTO BODY
Alias Type: Alternate Name
Alias Name: YAK GRAPHIC
Alias Type: Alternate Name
Alias Name: 264-20-089
Alias Type: APN
Alias Name: 43750007
Alias Type: Envirostor ID Number

Completed Info:
Completed Area Name: PROJECT WIDE
Completed Sub Area Name: Not reported
Completed Document Type: Site Screening
Completed Date: 12/27/1991
Comments: Completed Site Screening. In January 1989, additional sampling was conducted at the site. Soil boring results detected total oil and grease (TOG) and total petroleum hydrocarbons as diesel (TPHd) in excess of 1000 ppm. Lead was detected at 938 ppm. In May 1989, two groundwater monitoring wells (MW-1 and MW-2) were installed at the property. Lead was detected in groundwater at a concentration of 0.181 ppm. In May 1989, contaminated soil was removed from the previous sampled area. Final soil sample results indicated only one sample contained TOG at 780 ppm and lead at 191 ppm. The sample that contained the TOG and lead was collected beneath the foundation of the building. The excavations were backfilled with clean, imported fill.

Completed Area Name: PROJECT WIDE
Completed Sub Area Name: Not reported
Completed Document Type: Site Screening
Completed Date: 12/18/2001
Comments: Site cleaned up under RWQCB Oversight

Future Area Name: Not reported
Future Sub Area Name: Not reported
Future Document Type: Not reported
Future Due Date: Not reported
Schedule Area Name: Not reported
Schedule Sub Area Name: Not reported
Schedule Document Type: Not reported
Schedule Due Date: Not reported
Schedule Revised Date: Not reported

LUST:
Region: STATE
Global Id: T0608501373
Latitude: 37.326128
Longitude: -121.895805
Case Type: LUST Cleanup Site
Status: Completed - Case Closed
Status Date: 06/27/1995
Lead Agency: SAN FRANCISCO BAY RWQCB (REGION 2)
Case Worker: UUU
Local Agency: SANTA CLARA COUNTY LOP
RB Case Number: 43-1398
LOC Case Number: Not reported

STATE RADIATOR SJ REDEVEL (Continued) **S103653353**

File Location: Not reported
Potential Media Affect: Other Groundwater (uses other than drinking water)
Potential Contaminants of Concern: Waste Oil / Motor / Hydraulic / Lubricating
Site History: Not reported

Click here to access the California GeoTracker records for this facility:

Contact:
Global Id: T0608501373
Contact Type: Regional Board Caseworker
Contact Name: Regional Water Board
Organization Name: SAN FRANCISCO BAY RWQCB (REGION 2)
Address: 1515 CLAY ST SUITE 1400
City: OAKLAND
Email: Not reported
Phone Number: Not reported

Global Id: T0608501373
Contact Type: Local Agency Caseworker
Contact Name: UST CASE WORKER
Organization Name: SANTA CLARA COUNTY LOP
Address: 1555 Berger Drive, Suite 300
City: SAN JOSE
Email: Not reported
Phone Number: 4089183400

Status History:
Global Id: T0608501373
Status: Completed - Case Closed
Status Date: 06/27/1995

Global Id: T0608501373
Status: Open - Case Begin Date
Status Date: 08/24/1989

Global Id: T0608501373
Status: Open - Site Assessment
Status Date: 08/24/1989

Regulatory Activities:
Global Id: T0608501373
Action Type: ENFORCEMENT
Date: 06/27/1995
Action: Closure/No Further Action Letter

Global Id: T0608501373
Action Type: Other
Date: 04/18/1990
Action: Leak Discovery

Global Id: T0608501373
Action Type: Other
Date: 04/18/1990
Action: Leak Reported

Global Id: T0608501373
Action Type: RESPONSE

STATE RADIATOR SJ REDEVEL (Continued) **S103653353**

Date: 07/19/1990
Action: Other Report / Document

Global Id: T0608501373
Action Type: Other
Date: 04/18/1990
Action: Leak Stopped

LUST REG 2:
Region: 2
Facility Id: 43-1398
Facility Status: Case Closed
Case Number: 07S1E18H01
How Discovered: Tank Closure
Leak Cause: Structure Failure
Leak Source: Tank
Date Leak Confirmed: Not reported
Oversight Program: LUST
Prelim. Site Assesment Wokplan Submitted: Not reported
Preliminary Site Assesment Began: 8/24/1989
Pollution Characterization Began: Not reported
Pollution Remediation Plan Submitted: Not reported
Date Remediation Action Underway: Not reported
Date Post Remedial Action Monitoring Began: Not reported

LUST SANTA CLARA:
Region: SANTA CLARA
SCVWD ID: 07S1E18H01F
Date Closed: 06/27/1995
EDR Link ID: 07S1E18H01F

HIST CORTESE:
Region: CORTESE
Facility County Code: 43
Reg By: LTNKA
Reg Id: 43-1398

Region: CORTESE
Facility County Code: 43
Reg By: CALSI
Reg Id: 43750007

SAN JOSE HAZMAT:
Date of Data: AS OF 02/07/2014
Region: SAN JOSE
File Num: 405558
Class: Auto Wrecking/Misc Simple Facility

194 NNW 1/2-1 0.644 mi. 3400 ft. | **MISSION VILLAS**
44 EAST JULIAN STREET
SAN JOSE, CA 95113 | **CA ENVIROSTOR** | **S109422407**
N/A

Relative: Lower

Actual: 83 ft.

ENVIROSTOR:

Facility ID:	60001042
Status:	Refer: 1248 Local Agency
Status Date:	01/22/2001
Site Code:	Not reported
Site Type:	Evaluation
Site Type Detailed:	Evaluation
Acres:	1
NPL:	NO
Regulatory Agencies:	SMBRP
Lead Agency:	SMBRP
Program Manager:	Not reported
Supervisor:	Referred - Not Assigned
Division Branch:	Cleanup Berkeley
Assembly:	27
Senate:	15
Special Program:	Not reported
Restricted Use:	NO
Site Mgmt Req:	NONE SPECIFIED
Funding:	Not Applicable
Latitude:	37.34099
Longitude:	-121.8928
APN:	NONE SPECIFIED
Past Use:	NONE SPECIFIED
Potential COC:	NONE SPECIFIED
Confirmed COC:	NONE SPECIFIED
Potential Description:	NONE SPECIFIED
Alias Name:	60001042
Alias Type:	Envirostor ID Number

Completed Info:

Completed Area Name:	PROJECT WIDE
Completed Sub Area Name:	Not reported
Completed Document Type:	Other Report
Completed Date:	01/22/2001
Comments:	Not reported
Future Area Name:	Not reported
Future Sub Area Name:	Not reported
Future Document Type:	Not reported
Future Due Date:	Not reported
Schedule Area Name:	Not reported
Schedule Sub Area Name:	Not reported
Schedule Document Type:	Not reported
Schedule Due Date:	Not reported
Schedule Revised Date:	Not reported

195 NE 1/2-1 0.692 mi. 3656 ft.

7-ELEVEN STORE #17496
452 EAST SANTA CLARA
SAN JOSE, CA 93212

CA SWEEPS UST
CA EMI
CA HIST CORTESE
CA Notify 65

1000282134
N/A

Relative: Lower

Actual: 86 ft.

SWEEPS UST:

Status:	Active
Comp Number:	403207
Number:	9
Board Of Equalization:	Not reported
Referral Date:	09-30-92
Action Date:	09-08-92
Created Date:	02-29-88
Owner Tank Id:	Not reported
SWRCB Tank Id:	43-060-403207-000001
Tank Status:	A
Capacity:	10000
Active Date:	Not reported
Tank Use:	M.V. FUEL
STG:	P
Content:	REG UNLEADED
Number Of Tanks:	2

Status:	Active
Comp Number:	403207
Number:	9
Board Of Equalization:	Not reported
Referral Date:	09-30-92
Action Date:	09-08-92
Created Date:	02-29-88
Owner Tank Id:	Not reported
SWRCB Tank Id:	43-060-403207-000002
Tank Status:	A
Capacity:	10000
Active Date:	Not reported
Tank Use:	M.V. FUEL
STG:	P
Content:	REG UNLEADED
Number Of Tanks:	Not reported

EMI:

Year:	1995
County Code:	43
Air Basin:	SF
Facility ID:	8349
Air District Name:	BA
SIC Code:	4953
Air District Name:	BAY AREA AQMD
Community Health Air Pollution Info System:	Not reported
Consolidated Emission Reporting Rule:	Not reported
Total Organic Hydrocarbon Gases Tons/Yr:	2
Reactive Organic Gases Tons/Yr:	0
Carbon Monoxide Emissions Tons/Yr:	0
NOX - Oxides of Nitrogen Tons/Yr:	0
SOX - Oxides of Sulphur Tons/Yr:	0
Particulate Matter Tons/Yr:	0
Part. Matter 10 Micrometers and Smllr Tons/Yr:	0

7-ELEVEN STORE #17496 (Continued) **1000282134**

HIST CORTESE:

Region:	CORTESE
Facility County Code:	43
Reg By:	LTNKA
Reg Id:	43-0005

NOTIFY 65:

Date Reported:	Not reported
Staff Initials:	Not reported
Board File Number:	Not reported
Facility Type:	Not reported
Discharge Date:	Not reported
Issue Date:	Not reported
Incident Description:	Not reported

196
WNW
1/2-1
0.714 mi.
3772 ft.

FMC CORP SAN JOSE ORDNANCE PLT
333 WEST JULIAN STREET
SAN JOSE, CA 95110

CA ENVIROSTOR **S106235203**
CA SLIC **N/A**
CA DEED

Relative:
Lower

Actual:
76 ft.

ENVIROSTOR:

Facility ID:	43370005
Status:	Refer: RWQCB
Status Date:	01/14/1991
Site Code:	200225
Site Type:	Evaluation
Site Type Detailed:	Evaluation
Acres:	9.2
NPL:	NO
Regulatory Agencies:	HWMP, RWQCB 2 - San Francisco Bay
Lead Agency:	RWQCB 2 - San Francisco Bay
Program Manager:	Not reported
Supervisor:	Referred - Not Assigned
Division Branch:	Cleanup Berkeley
Assembly:	27
Senate:	15
Special Program:	* Site Char & Assess Grant (CERCLA 104)
Restricted Use:	NO
Site Mgmt Req:	NONE SPECIFIED
Funding:	Not reported
Latitude:	37.33717
Longitude:	-121.8998
APN:	259-24-024, 259-24-025, 259-24-035, 259-30-091
Past Use:	AEROSPACE MANUFACTURING/MAINTENANCE, LABORATORIES- UNSPECIFIED, MANUFACTURING - INDUSTRIAL MACHINERY, RESEARCH - AEROSPACE, RESEARCH - WEAPONS
Potential COC:	Asbestos Containing Materials (ACM Lead Tetrachloroethylene (PCE TPH-diesel TPH-MOTOR OIL 1,1,1-Trichloroethane (TCA Trichloroethylene (TCE Vinyl chloride Copper and compounds 1,1-Dichloroethane 1,2-Dichloroethane (EDC 1,1-Dichloroethylene 1,2-Dichloroethylene (cis 1,2-Dichloroethylene (trans 1,1,2-Trichloroethane
Confirmed COC:	Asbestos Containing Materials (ACM 1,1,2-Trichloroethane Tetrachloroethylene (PCE TPH-diesel 1,1,1-Trichloroethane (TCA Trichloroethylene (TCE Vinyl chloride Copper and compounds 1,1-Dichloroethane 1,2-Dichloroethane (EDC 1,1-Dichloroethylene 1,2-Dichloroethylene (cis 1,2-Dichloroethylene (trans Lead TPH-MOTOR

FMC CORP SAN JOSE ORDNANCE PLT (Continued) **S106235203**

OIL
Potential Description: OTH, SOIL
Alias Name: SOBRATO DEVELOPMENT COMPANY
Alias Type: Alternate Name
Alias Name: 259-24-024
Alias Type: APN
Alias Name: 259-24-025
Alias Type: APN
Alias Name: 259-24-035
Alias Type: APN
Alias Name: 259-30-091
Alias Type: APN
Alias Name: CAD009146952
Alias Type: EPA Identification Number
Alias Name: 200225
Alias Type: Project Code (Site Code)
Alias Name: 43370005
Alias Type: Envirostor ID Number

Completed Info:
Completed Area Name: PROJECT WIDE
Completed Sub Area Name: Not reported
Completed Document Type: Site Screening
Completed Date: 01/08/2002
Comments: This site is actively monitored by the RWQCB. There are environmental deed restrictions on the property for soil and groundwater concerns.

Completed Area Name: PROJECT WIDE
Completed Sub Area Name: Not reported
Completed Document Type: Site Screening
Completed Date: 12/31/1997
Comments: Under oversight of RWQCB

Completed Area Name: PROJECT WIDE
Completed Sub Area Name: Not reported
Completed Document Type: Preliminary Assessment Report
Completed Date: 04/24/2014
Comments: Not reported

Completed Area Name: PROJECT WIDE
Completed Sub Area Name: Not reported
Completed Document Type: * Discovery
Completed Date: 10/12/1983
Comments: FACILITY IDENTIFIED ID FROM ERRIS

Future Area Name: Not reported
Future Sub Area Name: Not reported
Future Document Type: Not reported
Future Due Date: Not reported
Schedule Area Name: Not reported
Schedule Sub Area Name: Not reported
Schedule Document Type: Not reported
Schedule Due Date: Not reported
Schedule Revised Date: Not reported

SLIC:
Region: STATE

FMC CORP SAN JOSE ORDNANCE PLT (Continued) **S106235203**

Facility Status:	**Open - Eligible for Closure**
Status Date:	09/24/2015
Global Id:	SL20214832
Lead Agency:	SAN FRANCISCO BAY RWQCB (REGION 2)
Lead Agency Case Number:	Not reported
Latitude:	37.3365380457309
Longitude:	-121.899254322052
Case Type:	Cleanup Program Site
Case Worker:	REG
Local Agency:	Not reported
RB Case Number:	43S0253
File Location:	All Files are on GeoTracker or in the Local Agency Database
Potential Media Affected:	Aquifer used for drinking water supply, Sediments, Soil, Soil Vapor, Surface water
Potential Contaminants of Concern:	1,1,1-Trichloroethane (TCA), Other Chlorinated Hydrocarbons, Trichloroethylene (TCE), Vinyl chloride, Other Petroleum
Site History:	The area of the Site is approximately 13 acres, centered on Old West Julian Street, bounded on the west by the Guadalupe River, on the east by the Guadalupe Parkway (Route 87), on the north by the Union Pacific Railroad, and on the south by West Julian Street. The Site is under development by Sobrato Development Companies (SDC), the current owner. Two buildings and a parking structure have been completed. Construction on a third building was iscontinued prior to completion due to economic reasons. FMC and predecessor companies occupied the Site from the early 1900s through 1986. Manufacturing operations, including production of agricultural machinery, food-processing equipment, and military tracked vehicles, occurred at the Site beginning in the early 1900s. Manufacturing operations at the Site ceased in 1986 and the facility was leased for warehousing and other storage purposes. In June 1998, FMC sold the property to SDC.FMC initiated environmental investigations at the Site in 1986. Soil sampling in former manufacturing and product storage areas revealed the presence of petroleum hydrocarbons, volatile organic compounds (VOCs), and metals. Further investigations included the installation of groundwater monitoring wells that detected VOC constituents in two shallow water-bearing zones beneath the Site. Quarterly groundwater monitoring was conducted from the third quarter of 1989 through the first quarter of 2001. Semi-annual groundwater monitoring and reporting began in April 2001. On June 21, 1989, the State of California Regional Water Quality Control Board, San Francisco Bay Region (RWQCB) adopted Order Number 89-107, Site Cleanup Requirements for FMC Corporation-Ground Systems Division, 333 West Julian Street, San Jose, Santa Clara County (RWQCB, 1989). On August 15, 1990, Order Number 90-122 (RWQCB, 1990) was adopted by the RWQCB, amending Order Number 89-107 with respect to the adoption of final Site cleanup levels. On January 21, 1998, Order Number 98-006 was adopted (RWQCB, 1998) for the Site, amending Orders 89-107 and 90-122 with respect to revising soil cleanup standards and adding additional tasks to protect groundwater and address risks associated with exposure to residual soil contamination. On March 21, 2001, Order No. 01-031, Final Site Cleanup Requirements and Rescission of Orders Nos. 89-107, 90-122, and 98-006 for FMC Corporation, for the property located at 333 West Julian Street, San Jose, Santa Clara County (RWQCB, 2001) was adopted by the RWQCB. This annual compliance report is being submitted to the RWQCB as required by Order No. 01-031, Provision D.5. FMC implemented VOC source removal using a Soil Vapor Extraction system in thesouthwest portion of the Site from 1991 through March

FMC CORP SAN JOSE ORDNANCE PLT (Continued) **S106235203**

1994. In addition, a groundwater extraction and treatment system for the A-level aquifer operated at the Site from March 1992 through January 1997, when it was discontinued due to changed groundwater flow directions, limited mass removal over time, and completion of effective source removal. Authorization to discontinue operation of the groundwater extraction and treatment systemwas given by the RWQCB in their letter to FMC, dated January 2, 1997 (RWQCB, 1997). The RWQCB documented the achievement of meeting the Site soil cleanup goals forchlorinated solvents in prior Order No. 98-006. FMC performed a natural attenuation evaluation in 2000 (HSI GeoTrans, 2000) to consider methods of remediating the residual VOCs present in Site groundwater. The evaluation concluded that VOC degradation could be accelerated through the introduction of an electron donor that would enhance the biodegradation. Cheese whey was selected as the electron donor material, and, in accordance with Task C.2. of Order Number 01-031 and the Work Plan for In-Situ Bioremediation Using Cheese Whey Injection (Work Plan) dated May 30, 2001 (GeoTrans, 2001), cheese whey injection was conducted at ten Site monitoring wells and piezometers in July2001 to enhance biodegradation of VOCs in groundwater. Additional cheese whey was injected at nine monitoring wells and piezometers in May 2003 to increase the in-situ reactive zone and further promote an environment for biodegradation. Groundwater sampling was conducted to evaluate the effectiveness of enhanced biodegradation on a monthly basis from September through December 2001, and on a semi-annual basis from March 2002 to March 2005. Discharger was urged to evaluate the site for case closure under the low threat closure criteria in February 2015.

Click here to access the California GeoTracker records for this facility:

SLIC REG 2:
Region: 2
Facility ID: SL20214832
Facility Status: Post remedial action monitoring
Date Closed: Not reported
Local Case #: Not reported
How Discovered: RPR
Leak Cause: Not reported
Leak Source: Not reported
Date Confirmed: Not reported
Date Prelim Site Assmnt Workplan Submitted: Not reported
Date Preliminary Site Assessment Began: Not reported
Date Pollution Characterization Began: Not reported
Date Remediation Plan Submitted: Not reported
Date Remedial Action Underway: Not reported
Date Post Remedial Action Monitoring Began: Not reported

DEED:
Envirostor ID: SL20214832
Area: Not reported
Sub Area: Not reported
Site Type: SLIC
Status: OPEN - ELIGIBLE FOR CLOSURE
Agency: SWRCB
Covenant Uploaded: Y
Deed Date(s): 09/08/1998

197 West 1/2-1 0.761 mi. 4018 ft.

GARDEN CITY GAS WORKS
W. ST JOHN AND MONTGOMERY STREETS
SAN JOSE, CA 95110

EDR MGP **1008407764**
N/A

Relative: Lower

Actual: 89 ft.

Manufactured Gas Plants:
Alternate Name:PACIFIC GAS AND ELECTRIC CO. No additional information available

---

198 West 1/2-1 0.816 mi. 4310 ft.

SAN JOSE SPORTS ARENA
525 WEST SANTA CLARA STREET
SAN JOSE, CA 95110

CA RESPONSE **S105954447**
CA ENVIROSTOR **N/A**
CA HIST Cal-Sites
CA DEED

Relative: Lower

Actual: 87 ft.

RESPONSE:

Facility ID:	43730007
Site Type:	State Response
Site Type Detail:	State Response or NPL
Acres:	22
National Priorities List:	NO
Cleanup Oversight Agencies:	SMBRP, RWQCB 2 - San Francisco Bay
Lead Agency Description:	DTSC - Site Cleanup Program
Project Manager:	Claude Jemison
Supervisor:	Mark Piros
Division Branch:	Cleanup Berkeley
Site Code:	200154
Site Mgmt. Req.:	REM, DAY, HOS, EX, GW, OIL, NOWN, NDAM, NDEV, NSUB, HS, SCH, FOOD, COV, RES
Assembly:	27
Senate:	15
Special Program Status:	Not reported
Status:	Certified O&M - Land Use Restrictions Only
Status Date:	06/20/1997
Restricted Use:	YES
Funding:	Responsible Party
Latitude:	37.33417
Longitude:	-121.9031
APN:	259-28-031, 259-28-041, 259-28-043, 259-28-044, 259-28-060, 259-28031, 259-37-004, 259-37-043, 259-37-044, 259-37-058, 259-37-059, 259-37-060, 77-630-032
Past Use:	MANUFACTURED GAS PLANT, VEHICLE MAINTENANCE
Potential COC :	Benzene Lead Polynuclear aromatic hydrocarbons (PAHs TPH-diesel TPH-gas TPH-MOTOR OIL Ethylbenzene Toluene Xylenes
Confirmed COC:	Toluene Polynuclear aromatic hydrocarbons (PAHs TPH-diesel TPH-gas Ethylbenzene Benzene Lead TPH-MOTOR OIL Xylenes
Potential Description:	OTH, SOIL
Alias Name:	ARENA GREEN
Alias Type:	Alternate Name
Alias Name:	Compaq Stadium
Alias Type:	Alternate Name
Alias Name:	HP Pavillion
Alias Type:	Alternate Name
Alias Name:	PACIFIC GAS & ELECTRIC, SAN JOSE STADIUM
Alias Type:	Alternate Name
Alias Name:	PG&E - SAN JOSE #1
Alias Type:	Alternate Name
Alias Name:	PG&E SAN JOSE MUNICIPAL STADIUM

SAN JOSE SPORTS ARENA (Continued) **S105954447**

Alias Type: Alternate Name
Alias Name: 259-28-031
Alias Type: APN
Alias Name: 259-28-041
Alias Type: APN
Alias Name: 259-28-043
Alias Type: APN
Alias Name: 259-28-044
Alias Type: APN
Alias Name: 259-28-060
Alias Type: APN
Alias Name: 259-28031
Alias Type: APN
Alias Name: 259-37-004
Alias Type: APN
Alias Name: 259-37-043
Alias Type: APN
Alias Name: 259-37-044
Alias Type: APN
Alias Name: 259-37-058
Alias Type: APN
Alias Name: 259-37-059
Alias Type: APN
Alias Name: 259-37-060
Alias Type: APN
Alias Name: 77-630-032
Alias Type: APN
Alias Name: CAD981415904
Alias Type: EPA Identification Number
Alias Name: 110033609888
Alias Type: EPA (FRS #)
Alias Name: 200154
Alias Type: Project Code (Site Code)
Alias Name: 43730007
Alias Type: Envirostor ID Number

Completed Info:
Completed Area Name: PROJECT WIDE
Completed Sub Area Name: Not reported
Completed Document Type: Land Use Restriction - Site Inspection/Visit
Completed Date: 05/30/2012
Comments: DTSC conducted its annual site visit to check the condition of the cap over contaminated soil and to verify compliance with the restrictions and requirements of the Land Use Covenant. During the inspection, numerous cracks were observed in the Hewlett Packard Pavilion parking lot. The cap consists of two feet of fill and clay and is overlaid with asphalt for use as a parking lot. The observed cracks appeared to only be in the asphalt, and the cap appears to remain protective of human health. There was no evidence of any activities prohibited by the Land Use Covenant.

Completed Area Name: PROJECT WIDE
Completed Sub Area Name: Not reported
Completed Document Type: Land Use Restriction - Site Inspection/Visit
Completed Date: 05/15/2008
Comments: Not reported

Completed Area Name: PROJECT WIDE

SAN JOSE SPORTS ARENA (Continued) **S105954447**

Completed Sub Area Name: Not reported
Completed Document Type: Land Use Restriction - Site Inspection/Visit
Completed Date: 09/30/2010
Comments: The Site is the location of a sports arena, adjacent park, and parking lot. Upon inspection, soil covered, concrete and asphalt surfaces appeared to be in good condition. There was no evidence of any activities prohibited by the Deed Restriction. No major cracks were observed on the concrete surfaces, just minor cracks.

Completed Area Name: PROJECT WIDE
Completed Sub Area Name: Not reported
Completed Document Type: Land Use Restriction - Site Inspection/Visit
Completed Date: 07/16/2009
Comments: Upon inspection, soil covered, concrete and asphalt surfaces appeared to be in good condition. There was no evidence of any activities prohibited by the Deed Restriction. No major cracks were observed on the concrete surfaces just minor cracks.

Completed Area Name: PROJECT WIDE
Completed Sub Area Name: Not reported
Completed Document Type: Land Use Restriction - Site Inspection/Visit
Completed Date: 06/06/2011
Comments: Not reported

Completed Area Name: PROJECT WIDE
Completed Sub Area Name: Not reported
Completed Document Type: Correspondence
Completed Date: 07/23/2014
Comments: A letter reminding the City of San Jose to perform annual inspection of the san jose sport arena.

Completed Area Name: PROJECT WIDE
Completed Sub Area Name: Not reported
Completed Document Type: Land Use Restriction - Site Inspection/Visit
Completed Date: 07/15/2015
Comments: Not reported

Completed Area Name: PROJECT WIDE
Completed Sub Area Name: Not reported
Completed Document Type: Correspondence
Completed Date: 04/28/2015
Comments: The City of San Jose notified DTSC in an email of its plans to repair asphalt at the site, which is currently the location of the San Jose Arena (SAP Center). An attachment was included with the email shown the locations where the asphalt repairs would be done.

Completed Area Name: PROJECT WIDE
Completed Sub Area Name: Not reported
Completed Document Type: 5 Year Review Reports
Completed Date: 05/02/2008
Comments: The remedy (cap) continues to be protective of public health, safety and the aenvironment. the next 5 year review is due March 2013.

Completed Area Name: PROJECT WIDE
Completed Sub Area Name: Not reported
Completed Document Type: Preliminary Endangerment Assessment Report
Completed Date: 06/20/1991

SAN JOSE SPORTS ARENA (Continued) **S105954447**

Comments: Report of Completion of Interim Remedial Measure/Removal Action (IRM/RA). Polynuclear aromatic hydrocarbons (PAHs) contaminated soil (23,000 cubic yards(CY)) resulting from a former PG&E gas manufacturing site was excavated and encapsulated into the nearby parking lots. Gasoline contaminated soil (17,000 CY) was also excavated and stockpiled nearby for vapor extraction treatment. The excavated area was backfilled with clean fill.

Completed Area Name: PROJECT WIDE
Completed Sub Area Name: Not reported
Completed Document Type: Removal Action Completion Report
Completed Date: 06/28/1991
Comments: Completion of Phase I Construction Documentation Report. Required a deed restriction to be filed. PNA contaminated soil from a former PG&E site was excavated and encapsulated into a nearby parking lot. Gasoline contaminated soil was also excavated and stockpiled on a nearby lot for vapor extraction treatment. The excavated areas were backfilled with clean soil. The volume of excavation for PNA contaminated soil was approximately 23,000 cubic yards. The volume of excavation for gasoline contaminated soil was approximately 17,000 cubic yards. Groundwater treatment was performed under San Francisco RWQCB's requirements. Current files at the RWQCB list the site closed on 06/20/97.

Completed Area Name: PROJECT WIDE
Completed Sub Area Name: Not reported
Completed Document Type: Soils Management Plan
Completed Date: 07/21/2006
Comments: Comments on the report were: a soil management plan is required; asphalt removal, if needed and liquifaction issues for the SE corner will need to be addressed, and any other project ("Ball Park") that might involve a parking structure to be added to the parking lot at the HP pavilion.

Completed Area Name: PROJECT WIDE
Completed Sub Area Name: Not reported
Completed Document Type: Other Report
Completed Date: 06/27/2003
Comments: Site Screening completed which recommended No Further Action. The soil remediation was completed in 1992 by a paved parking lot system, slurry wall around the Arena footprint, and soil cap at the Arena Green. The site was approved as closed by RWQCB in 1997. A deed restriction was recorded by DTSC in May 2003.

Completed Area Name: PROJECT WIDE
Completed Sub Area Name: Not reported
Completed Document Type: 5 Year Review Reports
Completed Date: 08/22/2013
Comments: Not reported

Completed Area Name: PROJECT WIDE
Completed Sub Area Name: Not reported
Completed Document Type: Land Use Restriction Monitoring Report
Completed Date: 08/19/2014
Comments: Not reported

Completed Area Name: PROJECT WIDE

SAN JOSE SPORTS ARENA (Continued) **S105954447**

Completed Sub Area Name: Not reported
Completed Document Type: Technical Report
Completed Date: 12/22/2015
Comments: Not reported

Completed Area Name: PROJECT WIDE
Completed Sub Area Name: Not reported
Completed Document Type: Land Use Restriction - Site Inspection/Visit
Completed Date: 05/01/2006
Comments: Not reported

Completed Area Name: PROJECT WIDE
Completed Sub Area Name: Not reported
Completed Document Type: Land Use Restriction
Completed Date: 05/23/2003
Comments: A Deed Restriction limiting future use of property including the material encapsulation areas which requires no disturbance of the encapsulated areas and the slurry wall. If the areas are disturbed, DTSC is to be notified, a health and safety plan prepared, the material from the encapsulation area will be handled properly, and repairs to the area will be done as quickly as possible.

Completed Area Name: PROJECT WIDE
Completed Sub Area Name: Not reported
Completed Document Type: Land Use Restriction - Site Inspection/Visit
Completed Date: 04/27/2007
Comments: No problems noted during inspection.

Future Area Name: PROJECT WIDE
Future Sub Area Name: Not reported
Future Document Type: 5 Year Review Reports
Future Due Date: 2018
Schedule Area Name: Not reported
Schedule Sub Area Name: Not reported
Schedule Document Type: Not reported
Schedule Due Date: Not reported
Schedule Revised Date: Not reported

ENVIROSTOR:
Facility ID: 43730007
Status: Certified O&M - Land Use Restrictions Only
Status Date: 06/20/1997
Site Code: 200154
Site Type: State Response
Site Type Detailed: State Response or NPL
Acres: 22
NPL: NO
Regulatory Agencies: SMBRP, RWQCB 2 - San Francisco Bay
Lead Agency: SMBRP
Program Manager: Claude Jemison
Supervisor: Mark Piros
Division Branch: Cleanup Berkeley
Assembly: 27
Senate: 15
Special Program: Not reported
Restricted Use: YES
Site Mgmt Req: REM, DAY, HOS, EX, GW, OIL, NOWN, NDAM, NDEV, NSUB, HS, SCH, FOOD,

SAN JOSE SPORTS ARENA (Continued) **S105954447**

	COV, RES
Funding:	Responsible Party
Latitude:	37.33417
Longitude:	-121.9031
APN:	259-28-031, 259-28-041, 259-28-043, 259-28-044, 259-28-060, 259-28031, 259-37-004, 259-37-043, 259-37-044, 259-37-058, 259-37-059, 259-37-060, 77-630-032
Past Use:	MANUFACTURED GAS PLANT, VEHICLE MAINTENANCE
Potential COC:	Benzene Lead Polynuclear aromatic hydrocarbons (PAHs TPH-diesel TPH-gas TPH-MOTOR OIL Ethylbenzene Toluene Xylenes
Confirmed COC:	Toluene Polynuclear aromatic hydrocarbons (PAHs TPH-diesel TPH-gas Ethylbenzene Benzene Lead TPH-MOTOR OIL Xylenes
Potential Description:	OTH, SOIL
Alias Name:	ARENA GREEN
Alias Type:	Alternate Name
Alias Name:	Compaq Stadium
Alias Type:	Alternate Name
Alias Name:	HP Pavillion
Alias Type:	Alternate Name
Alias Name:	PACIFIC GAS & ELECTRIC, SAN JOSE STADIUM
Alias Type:	Alternate Name
Alias Name:	PG&E - SAN JOSE #1
Alias Type:	Alternate Name
Alias Name:	PG&E SAN JOSE MUNICIPAL STADIUM
Alias Type:	Alternate Name
Alias Name:	259-28-031
Alias Type:	APN
Alias Name:	259-28-041
Alias Type:	APN
Alias Name:	259-28-043
Alias Type:	APN
Alias Name:	259-28-044
Alias Type:	APN
Alias Name:	259-28-060
Alias Type:	APN
Alias Name:	259-28031
Alias Type:	APN
Alias Name:	259-37-004
Alias Type:	APN
Alias Name:	259-37-043
Alias Type:	APN
Alias Name:	259-37-044
Alias Type:	APN
Alias Name:	259-37-058
Alias Type:	APN
Alias Name:	259-37-059
Alias Type:	APN
Alias Name:	259-37-060
Alias Type:	APN
Alias Name:	77-630-032
Alias Type:	APN
Alias Name:	CAD981415904
Alias Type:	EPA Identification Number
Alias Name:	110033609888
Alias Type:	EPA (FRS #)
Alias Name:	200154
Alias Type:	Project Code (Site Code)

SAN JOSE SPORTS ARENA (Continued) **S105954447**

Alias Name: 43730007
Alias Type: Envirostor ID Number

Completed Info:
Completed Area Name: PROJECT WIDE
Completed Sub Area Name: Not reported
Completed Document Type: Land Use Restriction - Site Inspection/Visit
Completed Date: 05/30/2012
Comments: DTSC conducted its annual site visit to check the condition of the cap over contaminated soil and to verify compliance with the restrictions and requirements of the Land Use Covenant. During the inspection, numerous cracks were observed in the Hewlett Packard Pavilion parking lot. The cap consists of two feet of fill and clay and is overlaid with asphalt for use as a parking lot. The observed cracks appeared to only be in the asphalt, and the cap appears to remain protective of human health. There was no evidence of any activities prohibited by the Land Use Covenant.

Completed Area Name: PROJECT WIDE
Completed Sub Area Name: Not reported
Completed Document Type: Land Use Restriction - Site Inspection/Visit
Completed Date: 05/15/2008
Comments: Not reported

Completed Area Name: PROJECT WIDE
Completed Sub Area Name: Not reported
Completed Document Type: Land Use Restriction - Site Inspection/Visit
Completed Date: 09/30/2010
Comments: The Site is the location of a sports arena, adjacent park, and parking lot. Upon inspection, soil covered, concrete and asphalt surfaces appeared to be in good condition. There was no evidence of any activities prohibited by the Deed Restriction. No major cracks were observed on the concrete surfaces, just minor cracks.

Completed Area Name: PROJECT WIDE
Completed Sub Area Name: Not reported
Completed Document Type: Land Use Restriction - Site Inspection/Visit
Completed Date: 07/16/2009
Comments: Upon inspection, soil covered, concrete and asphalt surfaces appeared to be in good condition. There was no evidence of any activities prohibited by the Deed Restriction. No major cracks were observed on the concrete surfaces just minor cracks.

Completed Area Name: PROJECT WIDE
Completed Sub Area Name: Not reported
Completed Document Type: Land Use Restriction - Site Inspection/Visit
Completed Date: 06/06/2011
Comments: Not reported

Completed Area Name: PROJECT WIDE
Completed Sub Area Name: Not reported
Completed Document Type: Correspondence
Completed Date: 07/23/2014
Comments: A letter reminding the City of San Jose to perform annual inspection of the san jose sport arena.

Completed Area Name: PROJECT WIDE
Completed Sub Area Name: Not reported

SAN JOSE SPORTS ARENA (Continued) **S105954447**

Completed Document Type: Land Use Restriction - Site Inspection/Visit
Completed Date: 07/15/2015
Comments: Not reported

Completed Area Name: PROJECT WIDE
Completed Sub Area Name: Not reported
Completed Document Type: Correspondence
Completed Date: 04/28/2015
Comments: The City of San Jose notified DTSC in an email of its plans to repair asphalt at the site, which is currently the location of the San Jose Arena (SAP Center). An attachment was included with the email shown the locations where the asphalt repairs would be done.

Completed Area Name: PROJECT WIDE
Completed Sub Area Name: Not reported
Completed Document Type: 5 Year Review Reports
Completed Date: 05/02/2008
Comments: The remedy (cap) continues to be protective of public health, safety and the aenvironment. the next 5 year review is due March 2013.

Completed Area Name: PROJECT WIDE
Completed Sub Area Name: Not reported
Completed Document Type: Preliminary Endangerment Assessment Report
Completed Date: 06/20/1991
Comments: Report of Completion of Interim Remedial Measure/Removal Action (IRM/RA). Polynuclear aromatic hydrocarbons (PAHs) contaminated soil (23,000 cubic yards(CY)) resulting from a former PG&E gas manufacturing site was excavated and encapsulated into the nearby parking lots. Gasoline contaminated soil (17,000 CY) was also excavated and stockpiled nearby for vapor extraction treatment. The excavated area was backfilled with clean fill.

Completed Area Name: PROJECT WIDE
Completed Sub Area Name: Not reported
Completed Document Type: Removal Action Completion Report
Completed Date: 06/28/1991
Comments: Completion of Phase I Construction Documentation Report. Required a deed restriction to be filed. PNA contaminated soil from a former PG&E site was excavated and encapsulated into a nearby parking lot. Gasoline contaminated soil was also excavated and stockpiled on a nearby lot for vapor extraction treatment. The excavated areas were backfilled with clean soil. The volume of excavation for PNA contaminated soil was approximately 23,000 cubic yards. The volume of excavation for gasoline contaminated soil was approximately 17,000 cubic yards. Groundwater treatment was performed under San Francisco RWQCB's requirements. Current files at the RWQCB list the site closed on 06/20/97.

Completed Area Name: PROJECT WIDE
Completed Sub Area Name: Not reported
Completed Document Type: Soils Management Plan
Completed Date: 07/21/2006
Comments: Comments on the report were: a soil management plan is required; asphalt removal, if needed and liquifaction issues for the SE corner will need to be addressed, and any other project ("Ball Park") that might involve a parking structure to be added to the parking lot at the HP pavilion.

SAN JOSE SPORTS ARENA (Continued) **S105954447**

Completed Area Name: PROJECT WIDE
Completed Sub Area Name: Not reported
Completed Document Type: Other Report
Completed Date: 06/27/2003
Comments: Site Screening completed which recommended No Further Action. The soil remediation was completed in 1992 by a paved parking lot system, slurry wall around the Arena footprint, and soil cap at the Arena Green. The site was approved as closed by RWQCB in 1997. A deed restriction was recorded by DTSC in May 2003.

Completed Area Name: PROJECT WIDE
Completed Sub Area Name: Not reported
Completed Document Type: 5 Year Review Reports
Completed Date: 08/22/2013
Comments: Not reported

Completed Area Name: PROJECT WIDE
Completed Sub Area Name: Not reported
Completed Document Type: Land Use Restriction Monitoring Report
Completed Date: 08/19/2014
Comments: Not reported

Completed Area Name: PROJECT WIDE
Completed Sub Area Name: Not reported
Completed Document Type: Technical Report
Completed Date: 12/22/2015
Comments: Not reported

Completed Area Name: PROJECT WIDE
Completed Sub Area Name: Not reported
Completed Document Type: Land Use Restriction - Site Inspection/Visit
Completed Date: 05/01/2006
Comments: Not reported

Completed Area Name: PROJECT WIDE
Completed Sub Area Name: Not reported
Completed Document Type: Land Use Restriction
Completed Date: 05/23/2003
Comments: A Deed Restriction limiting future use of property including the material encapsulation areas which requires no disturbance of the encapsulated areas and the slurry wall. If the areas are disturbed, DTSC is to be notified, a health and safety plan prepared, the material from the encapsulation area will be handled properly, and repairs to the area will be done as quickly as possible.

Completed Area Name: PROJECT WIDE
Completed Sub Area Name: Not reported
Completed Document Type: Land Use Restriction - Site Inspection/Visit
Completed Date: 04/27/2007
Comments: No problems noted during inspection.

Future Area Name: PROJECT WIDE
Future Sub Area Name: Not reported
Future Document Type: 5 Year Review Reports
Future Due Date: 2018
Schedule Area Name: Not reported
Schedule Sub Area Name: Not reported

SAN JOSE SPORTS ARENA (Continued) **S105954447**

Schedule Document Type: Not reported
Schedule Due Date: Not reported
Schedule Revised Date: Not reported

Calsite:

Region:	BERKELEY
Facility ID:	43730007
Facility Type:	RP
Type:	RESPONSIBLE PARTY
Branch:	NC
Branch Name:	NORTH COAST
File Name:	Not reported
State Senate District:	06201997
Status:	CERTIFIED OPERATION AND MAINTENANCE, ALL PLANNED ACTIVITIES IMPLEMENTED, REMEDIATION CONTINUES
Status Name:	CERTIFIED / OPERATION & MAINTENANCE
Lead Agency:	REGIONAL WATER QUALITY CONTROL BOARD
NPL:	Not reported
SIC Code:	73
SIC Name:	BUSINESS SERVICES
Access:	Controlled
Cortese:	Not reported
Hazardous Ranking Score:	Not reported
Date Site Hazard Ranked:	Not reported
Groundwater Contamination:	Not reported
Staff Member Responsible for Site:	KHILF
Supervisor Responsible for Site:	Not reported
Region Water Control Board:	SF
Region Water Control Board Name:	SAN FRANCISCO BAY
Lat/Long Direction:	Not reported
Lat/Long (dms):	0 0 0 / 0 0 0
Lat/long Method:	Not reported
Lat/Long Description:	Not reported
State Assembly District Code:	23
State Senate District Code:	13
Facility ID:	43730007
Activity:	RA
Activity Name:	REMOVAL ACTION
AWP Code:	SOIL
Proposed Budget:	0
AWP Completion Date:	Not reported
Revised Due Date:	Not reported
Comments Date:	06201991
Est Person-Yrs to complete:	0
Estimated Size:	Not reported
Request to Delete Activity:	Not reported
Activity Status:	COM
Definition of Status:	CERTIFIED / OPERATION & MAINTENANCE
Liquids Removed (Gals):	30000
Liquids Treated (Gals):	0
Action Included Capping:	Not reported
Well Decommissioned:	Not reported
Action Included Fencing:	Not reported
Removal Action Certification:	N
Activity Comments:	PNA AND GASOLINE CONTAMINATED SOIL EXCAVATED.
For Commercial Reuse:	0
For Industrial Reuse:	0

SAN JOSE SPORTS ARENA (Continued) **S105954447**

For Residential Reuse:	0
Unknown Type:	0
Facility ID:	43730007
Activity:	PEA
Activity Name:	PRELIMINARY ENDANGERMENT ASSESSMENT
AWP Code:	Not reported
Proposed Budget:	0
AWP Completion Date:	Not reported
Revised Due Date:	Not reported
Comments Date:	06201991
Est Person-Yrs to complete:	0
Estimated Size:	Not reported
Request to Delete Activity:	Not reported
Activity Status:	COM
Definition of Status:	CERTIFIED / OPERATION & MAINTENANCE
Liquids Removed (Gals):	0
Liquids Treated (Gals):	0
Action Included Capping:	Not reported
Well Decommissioned:	Not reported
Action Included Fencing:	Not reported
Removal Action Certification:	Not reported
Activity Comments:	Not reported
For Commercial Reuse:	0
For Industrial Reuse:	0
For Residential Reuse:	0
Unknown Type:	0
Facility ID:	43730007
Activity:	DEED
Activity Name:	DEED RESTRICTIONS
AWP Code:	Not reported
Proposed Budget:	0
AWP Completion Date:	Not reported
Revised Due Date:	Not reported
Comments Date:	05232003
Est Person-Yrs to complete:	0
Estimated Size:	Not reported
Request to Delete Activity:	Not reported
Activity Status:	COM
Definition of Status:	CERTIFIED / OPERATION & MAINTENANCE
Liquids Removed (Gals):	0
Liquids Treated (Gals):	0
Action Included Capping:	Not reported
Well Decommissioned:	Not reported
Action Included Fencing:	Not reported
Removal Action Certification:	Not reported
Activity Comments:	Not reported
For Commercial Reuse:	0
For Industrial Reuse:	0
For Residential Reuse:	0
Unknown Type:	0
Facility ID:	43730007
Activity:	5YEAR
Activity Name:	FIVE-YEAR REVIEW REQUIRED BY CERCLA
AWP Code:	Not reported
Proposed Budget:	0
AWP Completion Date:	05312008
Revised Due Date:	Not reported

SAN JOSE SPORTS ARENA (Continued) **S105954447**

Comments Date:	Not reported
Est Person-Yrs to complete:	0
Estimated Size:	Not reported
Request to Delete Activity:	Not reported
Activity Status:	COM
Definition of Status:	CERTIFIED / OPERATION & MAINTENANCE
Liquids Removed (Gals):	0
Liquids Treated (Gals):	0
Action Included Capping:	Not reported
Well Decommissioned:	Not reported
Action Included Fencing:	Not reported
Removal Action Certification:	Not reported
Activity Comments:	Not reported
For Commercial Reuse:	0
For Industrial Reuse:	0
For Residential Reuse:	0
Unknown Type:	0
Alternate Address:	W. SANTA CLARA & N. AUTUMN ST
Alternate City,St,Zip:	SAN JOSE, CA 95110
Alternate Address:	BETWEEN SP RR AND NORTH AUTUMN
Alternate City,St,Zip:	SAN JOSE, CA 95110
Alternate Address:	NORTH OF WEST SANTA CLARA STREET
Alternate City,St,Zip:	SAN JOSE, CA 95110
Alternate Address:	WEST, JOHN & MONTGOMERY STREET
Alternate City,St,Zip:	Not reported
Alternate Address:	525 WEST SANTA CLARA STREET
Alternate City,St,Zip:	SAN JOSE, CA 95110
Background Info:	The current address on the building is 525 West Santa Clara Street. The site is bounded by Autumn Street to the east; West Santa Clara Street to the south; Julian Street, Montgomery Street, and St. John Street to the north; and the Southern Pacific Railroad tracks to the west. In May 1987, a site screening identified contaminants in the soil as polycyclic aromatic hydrocarbons (PAH's) from a former Pacific Gas & Electric (PG&E) site with concentrations ranging from non-detect to above 3,000 ppm in localized areas. EPA completed screening site inspection in 1989. The City of San Jose Redevelopment Agency (SJRA) acquired 22 parcels in a former industrial area in downtown San Jose that had a former Pacific Gas & Electric (PG&E) coal gasification plant, various automobile repair and service businesses, underground storage tanks, oil/water clarifers, and drums.
Comments Date:	05041987
Comments:	Site Screening Done: Contaminants - PNA's (2-180 ppm),
Comments Date:	05041987
Comments:	PB (160-1400 ppm), AS (14-29 ppm), HG (less than 0.10-2.5 ppm)
Comments Date:	05041987
Comments:	& CN (less than 1.0 ppm).
Comments Date:	05232003
Comments:	A Deed Restriction limiting future use of property including the
Comments Date:	05232003
Comments:	material encapsulation areas was filed in May 2003 which
Comments Date:	05232003
Comments:	requires no disturbance of the encapsulated areas and the slurry
Comments Date:	05232003
Comments:	wall. If the areas are disturbed, DTSC is to be notified, a
Comments Date:	05232003

SAN JOSE SPORTS ARENA (Continued) **S105954447**

Comments: health and safety plan prepared, the material from the
Comments Date: 05232003
Comments: encapsulation area will be handled properly, and repairs to the
Comments Date: 05232003
Comments: area will be done as quickly as possible.
Comments Date: 06201991
Comments: PEA COMPLETED: DHS approval of site workplan and Health & Safety
Comments Date: 06201991
Comments: plan. RP excavated PNA and gasoline contaminated soil and
Comments Date: 06201991
Comments: backfilled with clean fill. GW treatment will be performed
Comments Date: 06201991
Comments: later by RP under SF RWQCB's requirement. Groundwater treatment
Comments Date: 06201991
Comments: was performed under San Francisco RWQCB's requirements. Current
Comments Date: 06201991
Comments: files at the RWQCB list the site closed on 06/20/97.
Comments Date: 09061989
Comments: Site Screening Done: EPA completed Screening Site Inspection
Comments Date: 09061989
Comments: (SSI) and recommends Listing Site Inspection (LSI).
Comments Date: 12201990
Comments: RA Soil: PNA contaminated soil from a former PG&E site was
Comments Date: 12201990
Comments: excavated and encapsulated into a nearby parking lot.
Comments Date: 12201990
Comments: Gasoline contaminated soil was also excavated and stockpiled
Comments Date: 12201990
Comments: on a nearby lot for vapor extraction treatment. The
Comments Date: 12201990
Comments: excavated areas were backfilled with clean soil. The
Comments Date: 12201990
Comments: volume of excavation for PNA contaminated soil was
Comments Date: 12201990
Comments: approximately 3,000 cubic yards. The volume of excavation
Comments Date: 12201990
Comments: for gasoline contaminated soil was approximately 17,000
Comments Date: 12201990
Comments: cubic yards.
ID Name: EPA IDENTIFICATION NUMBER
ID Value: CAD981415904
Alternate Name: SAN JOSE SPORTS ARENA
Alternate Name: PG&E SAN JOSE MUNICIPAL STADIUM
Alternate Name: PACIFIC GAS & ELECTRIC, SAN JOSE STADIUM
Alternate Name: PG&E - SAN JOSE #1
Alternate Name: ARENA GREEN
Alternate Name: Not reported
Special Programs Code: Not reported
Special Programs Name: Not reported

DEED:
Envirostor ID: 43730007
Area: PROJECT WIDE
Sub Area: Not reported
Site Type: STATE RESPONSE
Status: CERTIFIED O&M - LAND USE RESTRICTIONS ONLY
Agency: Not reported

SAN JOSE SPORTS ARENA (Continued) **S105954447**

Covenant Uploaded: Not reported
Deed Date(s): 05/23/2003

199
SE
1/2-1
0.895 mi.
4727 ft.

3RD STREET DEVELOPMENT
1010 SOUTH 3RD STREET
SAN JOSE, CA 95112

CA ENVIROSTOR **S110121724**
CA VCP **N/A**
CA NPDES

Relative:
Higher

Actual:
107 ft.

ENVIROSTOR:

Facility ID:	60001210
Status:	Certified
Status Date:	05/07/2014
Site Code:	201865
Site Type:	Voluntary Cleanup
Site Type Detailed:	Voluntary Cleanup
Acres:	0.71
NPL:	NO
Regulatory Agencies:	SMBRP
Lead Agency:	SMBRP
Program Manager:	Henry Chui
Supervisor:	Mark Piros
Division Branch:	Cleanup Berkeley
Assembly:	27
Senate:	15
Special Program:	Not reported
Restricted Use:	NO
Site Mgmt Req:	NONE SPECIFIED
Funding:	Responsible Party
Latitude:	37.32266
Longitude:	-121.8766
APN:	47215027
Past Use:	DRY CLEANING, MANUFACTURING - OTHER, PAINT/DEPAINT FACILITY, RETAIL - SERVICE STATION, RETAIL - VEHICLES
Potential COC:	Asbestos Containing Materials (ACM Lead Barium and compounds Vanadium and compounds
Confirmed COC:	Barium and compounds Vanadium and compounds 40001-NO 30013-NO
Potential Description:	SOIL
Alias Name:	47215027
Alias Type:	APN
Alias Name:	201865
Alias Type:	Project Code (Site Code)
Alias Name:	60001210
Alias Type:	Envirostor ID Number

Completed Info:

Completed Area Name:	PROJECT WIDE
Completed Sub Area Name:	Not reported
Completed Document Type:	Letter - Demand
Completed Date:	03/17/2011
Comments:	Letter #1
Completed Area Name:	PROJECT WIDE
Completed Sub Area Name:	Not reported
Completed Document Type:	Voluntary Cleanup Agreement
Completed Date:	03/10/2010
Comments:	Global Premier Development, Incorporated signed a voluntary cleanup agreement. It requires the submittal of sampling and analysis

3RD STREET DEVELOPMENT (Continued) **S110121724**

workplan to complete the characterization of the site, a site characterization report with a risk evaluation to determine if further characterization or any required remediation is needed.

Completed Area Name: PROJECT WIDE
Completed Sub Area Name: Not reported
Completed Document Type: Letter - Demand
Completed Date: 04/28/2011
Comments: Letter #2

Completed Area Name: PROJECT WIDE
Completed Sub Area Name: Not reported
Completed Document Type: Letter - Demand
Completed Date: 05/24/2011
Comments: Letter #3

Completed Area Name: PROJECT WIDE
Completed Sub Area Name: Not reported
Completed Document Type: CEQA - Notice of Exemption
Completed Date: 03/29/2012
Comments: Not reported

Completed Area Name: PROJECT WIDE
Completed Sub Area Name: Not reported
Completed Document Type: Certification
Completed Date: 01/21/2014
Comments: DTSC certified that the removal actions have been completed in accordance with the approved Final Removal Action Workplan. The cleanup goals have been achieved for unrestricted use of the Site.

Completed Area Name: PROJECT WIDE
Completed Sub Area Name: Not reported
Completed Document Type: Letter - Demand
Completed Date: 01/25/2012
Comments: Demand letter #1

Completed Area Name: PROJECT WIDE
Completed Sub Area Name: Not reported
Completed Document Type: Letter - Demand
Completed Date: 02/17/2012
Comments: Demand letter #2.

Completed Area Name: PROJECT WIDE
Completed Sub Area Name: Not reported
Completed Document Type: Amendment - Order/Agreement
Completed Date: 01/03/2012
Comments: Not reported

Completed Area Name: PROJECT WIDE
Completed Sub Area Name: Not reported
Completed Document Type: Voluntary Cleanup Agreement
Completed Date: 07/11/2013
Comments: Not reported

Completed Area Name: PROJECT WIDE
Completed Sub Area Name: Not reported
Completed Document Type: Annual Oversight Cost Estimate

3RD STREET DEVELOPMENT (Continued) **S110121724**

Completed Date: 09/19/2013
Comments: Not reported

Completed Area Name: PROJECT WIDE
Completed Sub Area Name: Not reported
Completed Document Type: Annual Oversight Cost Estimate
Completed Date: 09/04/2012
Comments: Not reported

Completed Area Name: PROJECT WIDE
Completed Sub Area Name: Not reported
Completed Document Type: Site Characterization Workplan
Completed Date: 03/30/2010
Comments: Not reported

Completed Area Name: PROJECT WIDE
Completed Sub Area Name: Not reported
Completed Document Type: Site Characterization Report
Completed Date: 01/31/2012
Comments: DTSC has approved the Supplemental Subsurface Investigation Report for the 3rd Street Development site. TPH and metals were detected in soil above unrestircted use and that would require a removal action workplan.

Completed Area Name: PROJECT WIDE
Completed Sub Area Name: Not reported
Completed Document Type: Removal Action Workplan
Completed Date: 03/29/2012
Comments: Not reported

Completed Area Name: PROJECT WIDE
Completed Sub Area Name: Not reported
Completed Document Type: Community Profile
Completed Date: 03/06/2012
Comments: DTSC has prepared the Community Profile which describes the community surrounding the site. The report includes the summary of the community survey, the demographics, repository location, and a brief history of the site.

Completed Area Name: PROJECT WIDE
Completed Sub Area Name: Not reported
Completed Document Type: Removal Action Completion Report
Completed Date: 01/17/2014
Comments: The Final Report of Soil Excavation and Removal documents the removal activities that were performed at the Site to removed petroleum-hydrocarbon contaminated soil and groundwater for disposal and off-site treatment.

Completed Area Name: PROJECT WIDE
Completed Sub Area Name: Not reported
Completed Document Type: Fact Sheets
Completed Date: 02/21/2012
Comments: DTSC mailed out the fact sheet to announce the start of the public comment period for the Draft Removal Action Plan. The public comment period is scheduled from February 24 through March 26, 2012.

Completed Area Name: PROJECT WIDE

3RD STREET DEVELOPMENT (Continued) **S110121724**

Completed Sub Area Name: Not reported
Completed Document Type: Public Notice
Completed Date: 02/21/2012
Comments: DTSC placed a public notice in the newspaper to announce the start of the public comment period for the Draft Removal Action Plan. The public comment period is scheduled from February 24 through March 26, 2012.

Completed Area Name: PROJECT WIDE
Completed Sub Area Name: Not reported
Completed Document Type: Work Notice
Completed Date: 07/31/2013
Comments: Not reported

Completed Area Name: PROJECT WIDE
Completed Sub Area Name: Not reported
Completed Document Type: Fieldwork
Completed Date: 10/21/2013
Comments: The removal activities has been completed and were successful in meeting the cleanup goals established pusuant to the approved RAW.

Completed Area Name: PROJECT WIDE
Completed Sub Area Name: Not reported
Completed Document Type: Voluntary Cleanup Agreement Termination Notification
Completed Date: 07/11/2013
Comments: Not reported

Future Area Name: Not reported
Future Sub Area Name: Not reported
Future Document Type: Not reported
Future Due Date: Not reported
Schedule Area Name: Not reported
Schedule Sub Area Name: Not reported
Schedule Document Type: Not reported
Schedule Due Date: Not reported
Schedule Revised Date: Not reported

VCP:
Facility ID: 60001210
Site Type: Voluntary Cleanup
Site Type Detail: Voluntary Cleanup
Site Mgmt. Req.: NONE SPECIFIED
Acres: 0.71
National Priorities List: NO
Cleanup Oversight Agencies: SMBRP
Lead Agency: SMBRP
Lead Agency Description: DTSC - Site Cleanup Program
Project Manager: Henry Chui
Supervisor: Mark Piros
Division Branch: Cleanup Berkeley
Site Code: 201865
Assembly: 27
Senate: 15
Special Programs Code: Not reported
Status: Certified
Status Date: 05/07/2014
Restricted Use: NO

3RD STREET DEVELOPMENT (Continued) **S110121724**

Funding:	Responsible Party
Lat/Long:	37.32266 / -121.8766
APN:	47215027
Past Use:	DRY CLEANING, MANUFACTURING - OTHER, PAINT/DEPAINT FACILITY, RETAIL - SERVICE STATION, RETAIL - VEHICLES
Potential COC:	40001, 30013, 30067, 30587
Confirmed COC:	30067,30587,40001-NO,30013-NO
Potential Description:	SOIL
Alias Name:	47215027
Alias Type:	APN
Alias Name:	201865
Alias Type:	Project Code (Site Code)
Alias Name:	60001210
Alias Type:	Envirostor ID Number

Completed Info:

Completed Area Name:	PROJECT WIDE
Completed Sub Area Name:	Not reported
Completed Document Type:	Letter - Demand
Completed Date:	03/17/2011
Comments:	Letter #1

Completed Area Name:	PROJECT WIDE
Completed Sub Area Name:	Not reported
Completed Document Type:	Voluntary Cleanup Agreement
Completed Date:	03/10/2010
Comments:	Global Premier Development, Incorporated signed a voluntary cleanup agreement. It requires the submittal of sampling and analysis workplan to complete the characterization of the site, a site characterization report with a risk evaluation to determine if further characterization or any required remediation is needed.

Completed Area Name:	PROJECT WIDE
Completed Sub Area Name:	Not reported
Completed Document Type:	Letter - Demand
Completed Date:	04/28/2011
Comments:	Letter #2

Completed Area Name:	PROJECT WIDE
Completed Sub Area Name:	Not reported
Completed Document Type:	Letter - Demand
Completed Date:	05/24/2011
Comments:	Letter #3

Completed Area Name:	PROJECT WIDE
Completed Sub Area Name:	Not reported
Completed Document Type:	CEQA - Notice of Exemption
Completed Date:	03/29/2012
Comments:	Not reported

Completed Area Name:	PROJECT WIDE
Completed Sub Area Name:	Not reported
Completed Document Type:	Certification
Completed Date:	01/21/2014
Comments:	DTSC certified that the removal actions have been completed in accordance with the approved Final Removal Action Workplan. The cleanup goals have been achieved for unrestricted use of the Site.

3RD STREET DEVELOPMENT (Continued) **S110121724**

Completed Area Name: PROJECT WIDE
Completed Sub Area Name: Not reported
Completed Document Type: Letter - Demand
Completed Date: 01/25/2012
Comments: Demand letter #1

Completed Area Name: PROJECT WIDE
Completed Sub Area Name: Not reported
Completed Document Type: Letter - Demand
Completed Date: 02/17/2012
Comments: Demand letter #2.

Completed Area Name: PROJECT WIDE
Completed Sub Area Name: Not reported
Completed Document Type: Amendment - Order/Agreement
Completed Date: 01/03/2012
Comments: Not reported

Completed Area Name: PROJECT WIDE
Completed Sub Area Name: Not reported
Completed Document Type: Voluntary Cleanup Agreement
Completed Date: 07/11/2013
Comments: Not reported

Completed Area Name: PROJECT WIDE
Completed Sub Area Name: Not reported
Completed Document Type: Annual Oversight Cost Estimate
Completed Date: 09/19/2013
Comments: Not reported

Completed Area Name: PROJECT WIDE
Completed Sub Area Name: Not reported
Completed Document Type: Annual Oversight Cost Estimate
Completed Date: 09/04/2012
Comments: Not reported

Completed Area Name: PROJECT WIDE
Completed Sub Area Name: Not reported
Completed Document Type: Site Characterization Workplan
Completed Date: 03/30/2010
Comments: Not reported

Completed Area Name: PROJECT WIDE
Completed Sub Area Name: Not reported
Completed Document Type: Site Characterization Report
Completed Date: 01/31/2012
Comments: DTSC has approved the Supplemental Subsurface Investigation Report for the 3rd Street Development site. TPH and metals were detected in soil above unrestircted use and that would require a removal action workplan.

Completed Area Name: PROJECT WIDE
Completed Sub Area Name: Not reported
Completed Document Type: Removal Action Workplan
Completed Date: 03/29/2012
Comments: Not reported

3RD STREET DEVELOPMENT (Continued) **S110121724**

Completed Area Name: PROJECT WIDE
Completed Sub Area Name: Not reported
Completed Document Type: Community Profile
Completed Date: 03/06/2012
Comments: DTSC has prepared the Community Profile which describes the community surrounding the site. The report includes the summary of the community survey, the demographics, repository location, and a brief history of the site.

Completed Area Name: PROJECT WIDE
Completed Sub Area Name: Not reported
Completed Document Type: Removal Action Completion Report
Completed Date: 01/17/2014
Comments: The Final Report of Soil Excavation and Removal documents the removal activities that were performed at the Site to removed petroleum-hydrocarbon contaminated soil and groundwater for disposal and off-site treatment.

Completed Area Name: PROJECT WIDE
Completed Sub Area Name: Not reported
Completed Document Type: Fact Sheets
Completed Date: 02/21/2012
Comments: DTSC mailed out the fact sheet to announce the start of the public comment period for the Draft Removal Action Plan. The public comment period is scheduled from February 24 through March 26, 2012.

Completed Area Name: PROJECT WIDE
Completed Sub Area Name: Not reported
Completed Document Type: Public Notice
Completed Date: 02/21/2012
Comments: DTSC placed a public notice in the newspaper to announce the start of the public comment period for the Draft Removal Action Plan. The public comment period is scheduled from February 24 through March 26, 2012.

Completed Area Name: PROJECT WIDE
Completed Sub Area Name: Not reported
Completed Document Type: Work Notice
Completed Date: 07/31/2013
Comments: Not reported

Completed Area Name: PROJECT WIDE
Completed Sub Area Name: Not reported
Completed Document Type: Fieldwork
Completed Date: 10/21/2013
Comments: The removal activities has been completed and were successful in meeting the cleanup goals established pusuant to the approved RAW.

Completed Area Name: PROJECT WIDE
Completed Sub Area Name: Not reported
Completed Document Type: Voluntary Cleanup Agreement Termination Notification
Completed Date: 07/11/2013
Comments: Not reported

Future Area Name: Not reported
Future Sub Area Name: Not reported
Future Document Type: Not reported

3RD STREET DEVELOPMENT (Continued) **S110121724**

Future Due Date:	Not reported
Schedule Area Name:	Not reported
Schedule Sub Area Name:	Not reported
Schedule Document Type:	Not reported
Schedule Due Date:	Not reported
Schedule Revised Date:	Not reported

NPDES:

Npdes Number:	CAS000002
Facility Status:	Active
Agency Id:	0
Region:	2
Regulatory Measure Id:	440857
Order No:	2009-0009-DWQ
Regulatory Measure Type:	Enrollee
Place Id:	Not reported
WDID:	2 43C367583
Program Type:	Construction
Adoption Date Of Regulatory Measure:	Not reported
Effective Date Of Regulatory Measure:	09/03/2013
Expiration Date Of Regulatory Measure:	Not reported
Termination Date Of Regulatory Measure:	Not reported
Discharge Name:	Pacific West Communities Inc
Discharge Address:	430 E State St Ste 100
Discharge City:	Eagle
Discharge State:	Idaho
Discharge Zip:	83616
RECEIVED DATE:	Not reported
PROCESSED DATE:	Not reported
STATUS CODE NAME:	Not reported
STATUS DATE:	Not reported
PLACE SIZE:	Not reported
PLACE SIZE UNIT:	Not reported
FACILITY CONTACT NAME:	Not reported
FACILITY CONTACT TITLE:	Not reported
FACILITY CONTACT PHONE:	Not reported
FACILITY CONTACT PHONE EXT:	Not reported
FACILITY CONTACT EMAIL:	Not reported
OPERATOR NAME:	Not reported
OPERATOR ADDRESS:	Not reported
OPERATOR CITY:	Not reported
OPERATOR STATE:	Not reported
OPERATOR ZIP:	Not reported
OPERATOR CONTACT NAME:	Not reported
OPERATOR CONTACT TITLE:	Not reported
OPERATOR CONTACT PHONE:	Not reported
OPERATOR CONTACT PHONE EXT:	Not reported
OPERATOR CONTACT EMAIL:	Not reported
OPERATOR TYPE:	Not reported
DEVELOPER NAME:	Not reported
DEVELOPER ADDRESS:	Not reported
DEVELOPER CITY:	Not reported
DEVELOPER STATE:	Not reported
DEVELOPER ZIP:	Not reported
DEVELOPER CONTACT NAME:	Not reported
DEVELOPER CONTACT TITLE:	Not reported
CONSTYPE LINEAR UTILITY IND:	Not reported

3RD STREET DEVELOPMENT (Continued) **S110121724**

EMERGENCY PHONE NO:	Not reported
EMERGENCY PHONE EXT:	Not reported
CONSTYPE ABOVE GROUND IND:	Not reported
CONSTYPE BELOW GROUND IND:	Not reported
CONSTYPE CABLE LINE IND:	Not reported
CONSTYPE COMM LINE IND:	Not reported
CONSTYPE COMMERTIAL IND:	Not reported
CONSTYPE ELECTRICAL LINE IND:	Not reported
CONSTYPE GAS LINE IND:	Not reported
CONSTYPE INDUSTRIAL IND:	Not reported
CONSTYPE OTHER DESRIPTION:	Not reported
CONSTYPE OTHER IND:	Not reported
CONSTYPE RECONS IND:	Not reported
CONSTYPE RESIDENTIAL IND:	Not reported
CONSTYPE TRANSPORT IND:	Not reported
CONSTYPE UTILITY DESCRIPTION:	Not reported
CONSTYPE UTILITY IND:	Not reported
CONSTYPE WATER SEWER IND:	Not reported
DIR DISCHARGE USWATER IND:	Not reported
RECEIVING WATER NAME:	Not reported
CERTIFIER NAME:	Not reported
CERTIFIER TITLE:	Not reported
CERTIFICATION DATE:	Not reported
PRIMARY SIC:	Not reported
SECONDARY SIC:	Not reported
TERTIARY SIC:	Not reported

Count: 6 records.

ORPHAN SUMMARY

City	EDR ID	Site Name	Site Address	Zip	Database(s)
SAN JOSE	S118672160	PACIFIC WEST COMMUNITIES	955-987 1ST STREET	95112	CA SLIC
SAN JOSE	S105194854	UNION PACIFIC RAILROAD	COLLEGE PARK YARD	95113	CA SLIC
SAN JOSE	1003878931	PG&E GAS PLANT SAN JOSE 408 5A	4TH/SAN FERNANDO/SE PARCEL	95113	SEMS-ARCHIVE
SAN JOSE	S118504681	INSIGHT REALTY - COLLEGE PARK PARC	GUADALUPE PARKWAY & RYLAND STR	95110	CA SLIC
SAN JOSE	1003878439	STAUFFER CHEM CO RAISCH QUARRY	S OF 1ST ST	95112	SEMS-ARCHIVE
SAN JOSE	S106162155	SANTA CLARA COUNTY VEHICLE GARAGE	UNKNOWN SAN PEDRO & YOUNGER ST	95113	CA SLIC

GOVERNMENT RECORDS SEARCHED / DATA CURRENCY TRACKING

To maintain currency of the following federal and state databases, EDR contacts the appropriate governmental agency on a monthly or quarterly basis, as required.

Number of Days to Update: Provides confirmation that EDR is reporting records that have been updated within 90 days from the date the government agency made the information available to the public.

STANDARD ENVIRONMENTAL RECORDS

Federal NPL site list

NPL: National Priority List

National Priorities List (Superfund). The NPL is a subset of CERCLIS and identifies over 1,200 sites for priority cleanup under the Superfund Program. NPL sites may encompass relatively large areas. As such, EDR provides polygon coverage for over 1,000 NPL site boundaries produced by EPA's Environmental Photographic Interpretation Center (EPIC) and regional EPA offices.

Date of Government Version: 03/07/2016
Date Data Arrived at EDR: 04/05/2016
Date Made Active in Reports: 04/15/2016
Number of Days to Update: 10

Source: EPA
Telephone: N/A
Last EDR Contact: 07/07/2016
Next Scheduled EDR Contact: 10/17/2016
Data Release Frequency: Quarterly

NPL Site Boundaries

Sources:

EPA's Environmental Photographic Interpretation Center (EPIC)
Telephone: 202-564-7333

EPA Region 1
Telephone 617-918-1143

EPA Region 6
Telephone: 214-655-6659

EPA Region 3
Telephone 215-814-5418

EPA Region 7
Telephone: 913-551-7247

EPA Region 4
Telephone 404-562-8033

EPA Region 8
Telephone: 303-312-6774

EPA Region 5
Telephone 312-886-6686

EPA Region 9
Telephone: 415-947-4246

EPA Region 10
Telephone 206-553-8665

Proposed NPL: Proposed National Priority List Sites

A site that has been proposed for listing on the National Priorities List through the issuance of a proposed rule in the Federal Register. EPA then accepts public comments on the site, responds to the comments, and places on the NPL those sites that continue to meet the requirements for listing.

Date of Government Version: 03/07/2016
Date Data Arrived at EDR: 04/05/2016
Date Made Active in Reports: 04/15/2016
Number of Days to Update: 10

Source: EPA
Telephone: N/A
Last EDR Contact: 07/07/2016
Next Scheduled EDR Contact: 10/17/2016
Data Release Frequency: Quarterly

NPL LIENS: Federal Superfund Liens

Federal Superfund Liens. Under the authority granted the USEPA by CERCLA of 1980, the USEPA has the authority to file liens against real property in order to recover remedial action expenditures or when the property owner received notification of potential liability. USEPA compiles a listing of filed notices of Superfund Liens.

Date of Government Version: 10/15/1991
Date Data Arrived at EDR: 02/02/1994
Date Made Active in Reports: 03/30/1994
Number of Days to Update: 56

Source: EPA
Telephone: 202-564-4267
Last EDR Contact: 08/15/2011
Next Scheduled EDR Contact: 11/28/2011
Data Release Frequency: No Update Planned

GOVERNMENT RECORDS SEARCHED / DATA CURRENCY TRACKING

Federal Delisted NPL site list

Delisted NPL: National Priority List Deletions

The National Oil and Hazardous Substances Pollution Contingency Plan (NCP) establishes the criteria that the EPA uses to delete sites from the NPL. In accordance with 40 CFR 300.425.(e), sites may be deleted from the NPL where no further response is appropriate.

Date of Government Version: 03/07/2016	Source: EPA
Date Data Arrived at EDR: 04/05/2016	Telephone: N/A
Date Made Active in Reports: 04/15/2016	Last EDR Contact: 07/07/2016
Number of Days to Update: 10	Next Scheduled EDR Contact: 10/17/2016
	Data Release Frequency: Quarterly

Federal CERCLIS list

FEDERAL FACILITY: Federal Facility Site Information listing

A listing of National Priority List (NPL) and Base Realignment and Closure (BRAC) sites found in the Comprehensive Environmental Response, Compensation and Liability Information System (CERCLIS) Database where EPA Federal Facilities Restoration and Reuse Office is involved in cleanup activities.

Date of Government Version: 11/13/2015	Source: Environmental Protection Agency
Date Data Arrived at EDR: 01/06/2016	Telephone: 703-603-8704
Date Made Active in Reports: 05/20/2016	Last EDR Contact: 07/06/2016
Number of Days to Update: 135	Next Scheduled EDR Contact: 10/17/2016
	Data Release Frequency: Varies

SEMS: Superfund Enterprise Management System

SEMS (Superfund Enterprise Management System) tracks hazardous waste sites, potentially hazardous waste sites, and remedial activities performed in support of EPA's Superfund Program across the United States. The list was formerly know as CERCLIS, renamed to SEMS by the EPA in 2015. The list contains data on potentially hazardous waste sites that have been reported to the USEPA by states, municipalities, private companies and private persons, pursuant to Section 103 of the Comprehensive Environmental Response, Compensation, and Liability Act (CERCLA). This dataset also contains sites which are either proposed to or on the National Priorities List (NPL) and the sites which are in the screening and assessment phase for possible inclusion on the NPL.

Date of Government Version: 03/07/2016	Source: EPA
Date Data Arrived at EDR: 04/05/2016	Telephone: 800-424-9346
Date Made Active in Reports: 04/15/2016	Last EDR Contact: 07/22/2016
Number of Days to Update: 10	Next Scheduled EDR Contact: 10/31/2016
	Data Release Frequency: Quarterly

Federal CERCLIS NFRAP site list

SEMS-ARCHIVE: Superfund Enterprise Management System Archive

SEMS-ARCHIVE (Superfund Enterprise Management System Archive) tracks sites that have no further interest under the Federal Superfund Program based on available information. The list was formerly known as the CERCLIS-NFRAP, renamed to SEMS ARCHIVE by the EPA in 2015. EPA may perform a minimal level of assessment work at a site while it is archived if site conditions change and/or new information becomes available. Archived sites have been removed and archived from the inventory of SEMS sites. Archived status indicates that, to the best of EPA's knowledge, assessment at a site has been completed and that EPA has determined no further steps will be taken to list the site on the National Priorities List (NPL), unless information indicates this decision was not appropriate or other considerations require a recommendation for listing at a later time. The decision does not necessarily mean that there is no hazard associated with a given site; it only means that. based upon available information, the location is not judged to be potential NPL site.

Date of Government Version: 03/07/2016
Date Data Arrived at EDR: 04/05/2016
Date Made Active in Reports: 04/15/2016
Number of Days to Update: 10

Source: EPA
Telephone: 800-424-9346
Last EDR Contact: 07/22/2016
Next Scheduled EDR Contact: 10/31/2016
Data Release Frequency: Quarterly

Federal RCRA CORRACTS facilities list

CORRACTS: Corrective Action Report

CORRACTS identifies hazardous waste handlers with RCRA corrective action activity.

Date of Government Version: 06/27/2016
Date Data Arrived at EDR: 06/30/2016
Date Made Active in Reports: 09/02/2016
Number of Days to Update: 64

Source: EPA
Telephone: 800-424-9346
Last EDR Contact: 09/28/2016
Next Scheduled EDR Contact: 01/09/2017
Data Release Frequency: Quarterly

Federal RCRA non-CORRACTS TSD facilities list

RCRA-TSDF: RCRA - Treatment, Storage and Disposal

RCRAInfo is EPA's comprehensive information system, providing access to data supporting the Resource Conservation and Recovery Act (RCRA) of 1976 and the Hazardous and Solid Waste Amendments (HSWA) of 1984. The database includes selective information on sites which generate, transport, store, treat and/or dispose of hazardous waste as defined by the Resource Conservation and Recovery Act (RCRA). Transporters are individuals or entities that move hazardous waste from the generator offsite to a facility that can recycle, treat, store, or dispose of the waste. TSDFs treat, store, or dispose of the waste.

Date of Government Version: 06/21/2016
Date Data Arrived at EDR: 06/30/2016
Date Made Active in Reports: 09/02/2016
Number of Days to Update: 64

Source: Environmental Protection Agency
Telephone: (415) 495-8895
Last EDR Contact: 09/28/2016
Next Scheduled EDR Contact: 01/09/2017
Data Release Frequency: Quarterly

Federal RCRA generators list

RCRA-LQG: RCRA - Large Quantity Generators

RCRAInfo is EPA's comprehensive information system, providing access to data supporting the Resource Conservation and Recovery Act (RCRA) of 1976 and the Hazardous and Solid Waste Amendments (HSWA) of 1984. The database includes selective information on sites which generate, transport, store, treat and/or dispose of hazardous waste as defined by the Resource Conservation and Recovery Act (RCRA). Large quantity generators (LQGs) generate over 1,000 kilograms (kg) of hazardous waste, or over 1 kg of acutely hazardous waste per month.

Date of Government Version: 06/21/2016
Date Data Arrived at EDR: 06/30/2016
Date Made Active in Reports: 09/02/2016
Number of Days to Update: 64

Source: Environmental Protection Agency
Telephone: (415) 495-8895
Last EDR Contact: 09/28/2016
Next Scheduled EDR Contact: 01/09/2017
Data Release Frequency: Quarterly

RCRA-SQG: RCRA - Small Quantity Generators

RCRAInfo is EPA's comprehensive information system, providing access to data supporting the Resource Conservation and Recovery Act (RCRA) of 1976 and the Hazardous and Solid Waste Amendments (HSWA) of 1984. The database includes selective information on sites which generate, transport, store, treat and/or dispose of hazardous waste as defined by the Resource Conservation and Recovery Act (RCRA). Small quantity generators (SQGs) generate between 100 kg and 1,000 kg of hazardous waste per month.

Date of Government Version: 06/21/2016
Date Data Arrived at EDR: 06/30/2016
Date Made Active in Reports: 09/02/2016
Number of Days to Update: 64

Source: Environmental Protection Agency
Telephone: (415) 495-8895
Last EDR Contact: 09/28/2016
Next Scheduled EDR Contact: 01/09/2017
Data Release Frequency: Quarterly

RCRA-CESQG: RCRA - Conditionally Exempt Small Quantity Generators

RCRAInfo is EPA's comprehensive information system, providing access to data supporting the Resource Conservation and Recovery Act (RCRA) of 1976 and the Hazardous and Solid Waste Amendments (HSWA) of 1984. The database includes selective information on sites which generate, transport, store, treat and/or dispose of hazardous waste as defined by the Resource Conservation and Recovery Act (RCRA). Conditionally exempt small quantity generators (CESQGs) generate less than 100 kg of hazardous waste, or less than 1 kg of acutely hazardous waste per month.

Date of Government Version: 06/21/2016
Date Data Arrived at EDR: 06/30/2016
Date Made Active in Reports: 09/02/2016
Number of Days to Update: 64

Source: Environmental Protection Agency
Telephone: (415) 495-8895
Last EDR Contact: 09/28/2016
Next Scheduled EDR Contact: 01/09/2017
Data Release Frequency: Varies

Federal institutional controls / engineering controls registries

LUCIS: Land Use Control Information System

LUCIS contains records of land use control information pertaining to the former Navy Base Realignment and Closure properties.

Date of Government Version: 05/28/2015
Date Data Arrived at EDR: 05/29/2015
Date Made Active in Reports: 06/11/2015
Number of Days to Update: 13

Source: Department of the Navy
Telephone: 843-820-7326
Last EDR Contact: 08/12/2016
Next Scheduled EDR Contact: 11/28/2016
Data Release Frequency: Varies

US ENG CONTROLS: Engineering Controls Sites List

A listing of sites with engineering controls in place. Engineering controls include various forms of caps, building foundations, liners, and treatment methods to create pathway elimination for regulated substances to enter environmental media or effect human health.

Date of Government Version: 05/09/2016
Date Data Arrived at EDR: 06/01/2016
Date Made Active in Reports: 09/02/2016
Number of Days to Update: 93

Source: Environmental Protection Agency
Telephone: 703-603-0695
Last EDR Contact: 08/31/2016
Next Scheduled EDR Contact: 12/12/2016
Data Release Frequency: Varies

US INST CONTROL: Sites with Institutional Controls

A listing of sites with institutional controls in place. Institutional controls include administrative measures, such as groundwater use restrictions, construction restrictions, property use restrictions, and post remediation care requirements intended to prevent exposure to contaminants remaining on site. Deed restrictions are generally required as part of the institutional controls.

Date of Government Version: 05/09/2016
Date Data Arrived at EDR: 06/01/2016
Date Made Active in Reports: 09/02/2016
Number of Days to Update: 93

Source: Environmental Protection Agency
Telephone: 703-603-0695
Last EDR Contact: 08/31/2016
Next Scheduled EDR Contact: 12/12/2016
Data Release Frequency: Varies

Federal ERNS list

ERNS: Emergency Response Notification System

Emergency Response Notification System. ERNS records and stores information on reported releases of oil and hazardous substances.

Date of Government Version: 03/28/2016
Date Data Arrived at EDR: 03/30/2016
Date Made Active in Reports: 05/20/2016
Number of Days to Update: 51

Source: National Response Center, United States Coast Guard
Telephone: 202-267-2180
Last EDR Contact: 09/29/2016
Next Scheduled EDR Contact: 01/09/2017
Data Release Frequency: Annually

State- and tribal - equivalent NPL

RESPONSE: State Response Sites

Identifies confirmed release sites where DTSC is involved in remediation, either in a lead or oversight capacity. These confirmed release sites are generally high-priority and high potential risk.

Date of Government Version: 05/02/2016
Date Data Arrived at EDR: 05/04/2016
Date Made Active in Reports: 06/21/2016
Number of Days to Update: 48

Source: Department of Toxic Substances Control
Telephone: 916-323-3400
Last EDR Contact: 08/02/2016
Next Scheduled EDR Contact: 11/14/2016
Data Release Frequency: Quarterly

State- and tribal - equivalent CERCLIS

ENVIROSTOR: EnviroStor Database

The Department of Toxic Substances Control's (DTSC's) Site Mitigation and Brownfields Reuse Program's (SMBRP's) EnviroStor database identifes sites that have known contamination or sites for which there may be reasons to investigate further. The database includes the following site types: Federal Superfund sites (National Priorities List (NPL)); State Response, including Military Facilities and State Superfund; Voluntary Cleanup; and School sites. EnviroStor provides similar information to the information that was available in CalSites, and provides additional site information, including, but not limited to, identification of formerly-contaminated properties that have been released for reuse, properties where environmental deed restrictions have been recorded to prevent inappropriate land uses, and risk characterization information that is used to assess potential impacts to public health and the environment at contaminated sites.

Date of Government Version: 05/02/2016
Date Data Arrived at EDR: 05/04/2016
Date Made Active in Reports: 06/21/2016
Number of Days to Update: 48

Source: Department of Toxic Substances Control
Telephone: 916-323-3400
Last EDR Contact: 08/02/2016
Next Scheduled EDR Contact: 11/14/2016
Data Release Frequency: Quarterly

State and tribal landfill and/or solid waste disposal site lists

SWF/LF (SWIS): Solid Waste Information System

Active, Closed and Inactive Landfills. SWF/LF records typically contain an inve ntory of solid waste disposal facilities or landfills. These may be active or i nactive facilities or open dumps that failed to meet RCRA Section 4004 criteria for solid waste landfills or disposal sites.

Date of Government Version: 05/16/2016
Date Data Arrived at EDR: 05/18/2016
Date Made Active in Reports: 06/21/2016
Number of Days to Update: 34

Source: Department of Resources Recycling and Recovery
Telephone: 916-341-6320
Last EDR Contact: 08/16/2016
Next Scheduled EDR Contact: 11/28/2016
Data Release Frequency: Quarterly

State and tribal leaking storage tank lists

LUST REG 5: Leaking Underground Storage Tank Database
Leaking Underground Storage Tank locations. Alameda, Alpine, Amador, Butte, Colusa, Contra Costa, Calveras, El Dorado, Fresno, Glenn, Kern, Kings, Lake, Lassen, Madera, Mariposa, Merced, Modoc, Napa, Nevada, Placer, Plumas, Sacramento, San Joaquin, Shasta, Solano, Stanislaus, Sutter, Tehama, Tulare, Tuolumne, Yolo, Yuba counties.

Date of Government Version: 07/01/2008
Date Data Arrived at EDR: 07/22/2008
Date Made Active in Reports: 07/31/2008
Number of Days to Update: 9

Source: California Regional Water Quality Control Board Central Valley Region (5)
Telephone: 916-464-4834
Last EDR Contact: 07/01/2011
Next Scheduled EDR Contact: 10/17/2011
Data Release Frequency: No Update Planned

LUST REG 9: Leaking Underground Storage Tank Report
Orange, Riverside, San Diego counties. For more current information, please refer to the State Water Resources Control Board's LUST database.

Date of Government Version: 03/01/2001
Date Data Arrived at EDR: 04/23/2001
Date Made Active in Reports: 05/21/2001
Number of Days to Update: 28

Source: California Regional Water Quality Control Board San Diego Region (9)
Telephone: 858-637-5595
Last EDR Contact: 09/26/2011
Next Scheduled EDR Contact: 01/09/2012
Data Release Frequency: No Update Planned

LUST REG 8: Leaking Underground Storage Tanks
California Regional Water Quality Control Board Santa Ana Region (8). For more current information, please refer to the State Water Resources Control Board's LUST database.

Date of Government Version: 02/14/2005
Date Data Arrived at EDR: 02/15/2005
Date Made Active in Reports: 03/28/2005
Number of Days to Update: 41

Source: California Regional Water Quality Control Board Santa Ana Region (8)
Telephone: 909-782-4496
Last EDR Contact: 08/15/2011
Next Scheduled EDR Contact: 11/28/2011
Data Release Frequency: Varies

LUST REG 7: Leaking Underground Storage Tank Case Listing
Leaking Underground Storage Tank locations. Imperial, Riverside, San Diego, Santa Barbara counties.

Date of Government Version: 02/26/2004
Date Data Arrived at EDR: 02/26/2004
Date Made Active in Reports: 03/24/2004
Number of Days to Update: 27

Source: California Regional Water Quality Control Board Colorado River Basin Region (7)
Telephone: 760-776-8943
Last EDR Contact: 08/01/2011
Next Scheduled EDR Contact: 11/14/2011
Data Release Frequency: No Update Planned

LUST REG 6V: Leaking Underground Storage Tank Case Listing
Leaking Underground Storage Tank locations. Inyo, Kern, Los Angeles, Mono, San Bernardino counties.

Date of Government Version: 06/07/2005
Date Data Arrived at EDR: 06/07/2005
Date Made Active in Reports: 06/29/2005
Number of Days to Update: 22

Source: California Regional Water Quality Control Board Victorville Branch Office (6)
Telephone: 760-241-7365
Last EDR Contact: 09/12/2011
Next Scheduled EDR Contact: 12/26/2011
Data Release Frequency: No Update Planned

LUST REG 6L: Leaking Underground Storage Tank Case Listing
For more current information, please refer to the State Water Resources Control Board's LUST database.

Date of Government Version: 09/09/2003
Date Data Arrived at EDR: 09/10/2003
Date Made Active in Reports: 10/07/2003
Number of Days to Update: 27

Source: California Regional Water Quality Control Board Lahontan Region (6)
Telephone: 530-542-5572
Last EDR Contact: 09/12/2011
Next Scheduled EDR Contact: 12/26/2011
Data Release Frequency: No Update Planned

LUST: Geotracker's Leaking Underground Fuel Tank Report
Leaking Underground Storage Tank Incident Reports. LUST records contain an inventory of reported leaking underground storage tank incidents. Not all states maintain these records, and the information stored varies by state. For more information on a particular leaking underground storage tank sites, please contact the appropriate regulatory agency.

Date of Government Version: 06/13/2016
Date Data Arrived at EDR: 06/14/2016
Date Made Active in Reports: 08/09/2016
Number of Days to Update: 56

Source: State Water Resources Control Board
Telephone: see region list
Last EDR Contact: 09/13/2016
Next Scheduled EDR Contact: 12/26/2016
Data Release Frequency: Quarterly

LUST REG 4: Underground Storage Tank Leak List

Los Angeles, Ventura counties. For more current information, please refer to the State Water Resources Control Board's LUST database.

Date of Government Version: 09/07/2004
Date Data Arrived at EDR: 09/07/2004
Date Made Active in Reports: 10/12/2004
Number of Days to Update: 35

Source: California Regional Water Quality Control Board Los Angeles Region (4)
Telephone: 213-576-6710
Last EDR Contact: 09/06/2011
Next Scheduled EDR Contact: 12/19/2011
Data Release Frequency: No Update Planned

LUST REG 3: Leaking Underground Storage Tank Database

Leaking Underground Storage Tank locations. Monterey, San Benito, San Luis Obispo, Santa Barbara, Santa Cruz counties.

Date of Government Version: 05/19/2003
Date Data Arrived at EDR: 05/19/2003
Date Made Active in Reports: 06/02/2003
Number of Days to Update: 14

Source: California Regional Water Quality Control Board Central Coast Region (3)
Telephone: 805-542-4786
Last EDR Contact: 07/18/2011
Next Scheduled EDR Contact: 10/31/2011
Data Release Frequency: No Update Planned

LUST REG 2: Fuel Leak List

Leaking Underground Storage Tank locations. Alameda, Contra Costa, Marin, Napa, San Francisco, San Mateo, Santa Clara, Solano, Sonoma counties.

Date of Government Version: 09/30/2004
Date Data Arrived at EDR: 10/20/2004
Date Made Active in Reports: 11/19/2004
Number of Days to Update: 30

Source: California Regional Water Quality Control Board San Francisco Bay Region (2)
Telephone: 510-622-2433
Last EDR Contact: 09/19/2011
Next Scheduled EDR Contact: 01/02/2012
Data Release Frequency: Quarterly

LUST REG 1: Active Toxic Site Investigation

Del Norte, Humboldt, Lake, Mendocino, Modoc, Siskiyou, Sonoma, Trinity counties. For more current information, please refer to the State Water Resources Control Board's LUST database.

Date of Government Version: 02/01/2001
Date Data Arrived at EDR: 02/28/2001
Date Made Active in Reports: 03/29/2001
Number of Days to Update: 29

Source: California Regional Water Quality Control Board North Coast (1)
Telephone: 707-570-3769
Last EDR Contact: 08/01/2011
Next Scheduled EDR Contact: 11/14/2011
Data Release Frequency: No Update Planned

INDIAN LUST R6: Leaking Underground Storage Tanks on Indian Land

LUSTs on Indian land in New Mexico and Oklahoma.

Date of Government Version: 12/11/2015
Date Data Arrived at EDR: 02/19/2016
Date Made Active in Reports: 06/03/2016
Number of Days to Update: 105

Source: EPA Region 6
Telephone: 214-665-6597
Last EDR Contact: 07/27/2016
Next Scheduled EDR Contact: 11/07/2016
Data Release Frequency: Varies

INDIAN LUST R7: Leaking Underground Storage Tanks on Indian Land

LUSTs on Indian land in Iowa, Kansas, and Nebraska

Date of Government Version: 10/09/2015
Date Data Arrived at EDR: 02/12/2016
Date Made Active in Reports: 06/03/2016
Number of Days to Update: 112

Source: EPA Region 7
Telephone: 913-551-7003
Last EDR Contact: 07/27/2016
Next Scheduled EDR Contact: 11/07/2016
Data Release Frequency: Varies

INDIAN LUST R8: Leaking Underground Storage Tanks on Indian Land
LUSTs on Indian land in Colorado, Montana, North Dakota, South Dakota, Utah and Wyoming.

Date of Government Version: 10/13/2015
Date Data Arrived at EDR: 10/23/2015
Date Made Active in Reports: 02/18/2016
Number of Days to Update: 118
Source: EPA Region 8
Telephone: 303-312-6271
Last EDR Contact: 07/27/2016
Next Scheduled EDR Contact: 11/07/2016
Data Release Frequency: Quarterly

INDIAN LUST R9: Leaking Underground Storage Tanks on Indian Land
LUSTs on Indian land in Arizona, California, New Mexico and Nevada

Date of Government Version: 02/25/2016
Date Data Arrived at EDR: 04/27/2016
Date Made Active in Reports: 06/03/2016
Number of Days to Update: 37
Source: Environmental Protection Agency
Telephone: 415-972-3372
Last EDR Contact: 07/27/2016
Next Scheduled EDR Contact: 11/07/2016
Data Release Frequency: Quarterly

INDIAN LUST R10: Leaking Underground Storage Tanks on Indian Land
LUSTs on Indian land in Alaska, Idaho, Oregon and Washington.

Date of Government Version: 01/07/2016
Date Data Arrived at EDR: 01/08/2016
Date Made Active in Reports: 02/18/2016
Number of Days to Update: 41
Source: EPA Region 10
Telephone: 206-553-2857
Last EDR Contact: 07/27/2016
Next Scheduled EDR Contact: 11/07/2016
Data Release Frequency: Quarterly

INDIAN LUST R1: Leaking Underground Storage Tanks on Indian Land
A listing of leaking underground storage tank locations on Indian Land.

Date of Government Version: 10/27/2015
Date Data Arrived at EDR: 10/29/2015
Date Made Active in Reports: 01/04/2016
Number of Days to Update: 67
Source: EPA Region 1
Telephone: 617-918-1313
Last EDR Contact: 07/29/2016
Next Scheduled EDR Contact: 11/07/2016
Data Release Frequency: Varies

INDIAN LUST R5: Leaking Underground Storage Tanks on Indian Land
Leaking underground storage tanks located on Indian Land in Michigan, Minnesota and Wisconsin.

Date of Government Version: 02/17/2016
Date Data Arrived at EDR: 04/27/2016
Date Made Active in Reports: 06/03/2016
Number of Days to Update: 37
Source: EPA, Region 5
Telephone: 312-886-7439
Last EDR Contact: 07/27/2016
Next Scheduled EDR Contact: 11/07/2016
Data Release Frequency: Varies

INDIAN LUST R4: Leaking Underground Storage Tanks on Indian Land
LUSTs on Indian land in Florida, Mississippi and North Carolina.

Date of Government Version: 02/05/2016
Date Data Arrived at EDR: 04/29/2016
Date Made Active in Reports: 06/03/2016
Number of Days to Update: 35
Source: EPA Region 4
Telephone: 404-562-8677
Last EDR Contact: 07/26/2016
Next Scheduled EDR Contact: 11/07/2016
Data Release Frequency: Semi-Annually

SLIC: Statewide SLIC Cases
The SLIC (Spills, Leaks, Investigations and Cleanup) program is designed to protect and restore water quality from spills, leaks, and similar discharges.

Date of Government Version: 06/13/2016
Date Data Arrived at EDR: 06/14/2016
Date Made Active in Reports: 08/09/2016
Number of Days to Update: 56
Source: State Water Resources Control Board
Telephone: 866-480-1028
Last EDR Contact: 09/13/2016
Next Scheduled EDR Contact: 12/26/2016
Data Release Frequency: Varies

SLIC REG 1: Active Toxic Site Investigations
The SLIC (Spills, Leaks, Investigations and Cleanup) program is designed to protect and restore water quality from spills, leaks, and similar discharges.

Date of Government Version: 04/03/2003
Date Data Arrived at EDR: 04/07/2003
Date Made Active in Reports: 04/25/2003
Number of Days to Update: 18

Source: California Regional Water Quality Control Board, North Coast Region (1)
Telephone: 707-576-2220
Last EDR Contact: 08/01/2011
Next Scheduled EDR Contact: 11/14/2011
Data Release Frequency: No Update Planned

SLIC REG 2: Spills, Leaks, Investigation & Cleanup Cost Recovery Listing
The SLIC (Spills, Leaks, Investigations and Cleanup) program is designed to protect and restore water quality from spills, leaks, and similar discharges.

Date of Government Version: 09/30/2004
Date Data Arrived at EDR: 10/20/2004
Date Made Active in Reports: 11/19/2004
Number of Days to Update: 30

Source: Regional Water Quality Control Board San Francisco Bay Region (2)
Telephone: 510-286-0457
Last EDR Contact: 09/19/2011
Next Scheduled EDR Contact: 01/02/2012
Data Release Frequency: Quarterly

SLIC REG 3: Spills, Leaks, Investigation & Cleanup Cost Recovery Listing
The SLIC (Spills, Leaks, Investigations and Cleanup) program is designed to protect and restore water quality from spills, leaks, and similar discharges.

Date of Government Version: 05/18/2006
Date Data Arrived at EDR: 05/18/2006
Date Made Active in Reports: 06/15/2006
Number of Days to Update: 28

Source: California Regional Water Quality Control Board Central Coast Region (3)
Telephone: 805-549-3147
Last EDR Contact: 07/18/2011
Next Scheduled EDR Contact: 10/31/2011
Data Release Frequency: Semi-Annually

SLIC REG 4: Spills, Leaks, Investigation & Cleanup Cost Recovery Listing
The SLIC (Spills, Leaks, Investigations and Cleanup) program is designed to protect and restore water quality from spills, leaks, and similar discharges.

Date of Government Version: 11/17/2004
Date Data Arrived at EDR: 11/18/2004
Date Made Active in Reports: 01/04/2005
Number of Days to Update: 47

Source: Region Water Quality Control Board Los Angeles Region (4)
Telephone: 213-576-6600
Last EDR Contact: 07/01/2011
Next Scheduled EDR Contact: 10/17/2011
Data Release Frequency: Varies

SLIC REG 5: Spills, Leaks, Investigation & Cleanup Cost Recovery Listing
The SLIC (Spills, Leaks, Investigations and Cleanup) program is designed to protect and restore water quality from spills, leaks, and similar discharges.

Date of Government Version: 04/01/2005
Date Data Arrived at EDR: 04/05/2005
Date Made Active in Reports: 04/21/2005
Number of Days to Update: 16

Source: Regional Water Quality Control Board Central Valley Region (5)
Telephone: 916-464-3291
Last EDR Contact: 09/12/2011
Next Scheduled EDR Contact: 12/26/2011
Data Release Frequency: Semi-Annually

SLIC REG 6V: Spills, Leaks, Investigation & Cleanup Cost Recovery Listing
The SLIC (Spills, Leaks, Investigations and Cleanup) program is designed to protect and restore water quality from spills, leaks, and similar discharges.

Date of Government Version: 05/24/2005
Date Data Arrived at EDR: 05/25/2005
Date Made Active in Reports: 06/16/2005
Number of Days to Update: 22

Source: Regional Water Quality Control Board, Victorville Branch
Telephone: 619-241-6583
Last EDR Contact: 08/15/2011
Next Scheduled EDR Contact: 11/28/2011
Data Release Frequency: Semi-Annually

SLIC REG 6L: SLIC Sites
The SLIC (Spills, Leaks, Investigations and Cleanup) program is designed to protect and restore water quality from spills, leaks, and similar discharges.

Date of Government Version: 09/07/2004
Date Data Arrived at EDR: 09/07/2004
Date Made Active in Reports: 10/12/2004
Number of Days to Update: 35

Source: California Regional Water Quality Control Board, Lahontan Region
Telephone: 530-542-5574
Last EDR Contact: 08/15/2011
Next Scheduled EDR Contact: 11/28/2011
Data Release Frequency: No Update Planned

SLIC REG 7: SLIC List
The SLIC (Spills, Leaks, Investigations and Cleanup) program is designed to protect and restore water quality from spills, leaks, and similar discharges.

Date of Government Version: 11/24/2004
Date Data Arrived at EDR: 11/29/2004
Date Made Active in Reports: 01/04/2005
Number of Days to Update: 36

Source: California Regional Quality Control Board, Colorado River Basin Region
Telephone: 760-346-7491
Last EDR Contact: 08/01/2011
Next Scheduled EDR Contact: 11/14/2011
Data Release Frequency: No Update Planned

SLIC REG 8: Spills, Leaks, Investigation & Cleanup Cost Recovery Listing
The SLIC (Spills, Leaks, Investigations and Cleanup) program is designed to protect and restore water quality from spills, leaks, and similar discharges.

Date of Government Version: 04/03/2008
Date Data Arrived at EDR: 04/03/2008
Date Made Active in Reports: 04/14/2008
Number of Days to Update: 11

Source: California Region Water Quality Control Board Santa Ana Region (8)
Telephone: 951-782-3298
Last EDR Contact: 09/12/2011
Next Scheduled EDR Contact: 12/26/2011
Data Release Frequency: Semi-Annually

SLIC REG 9: Spills, Leaks, Investigation & Cleanup Cost Recovery Listing
The SLIC (Spills, Leaks, Investigations and Cleanup) program is designed to protect and restore water quality from spills, leaks, and similar discharges.

Date of Government Version: 09/10/2007
Date Data Arrived at EDR: 09/11/2007
Date Made Active in Reports: 09/28/2007
Number of Days to Update: 17

Source: California Regional Water Quality Control Board San Diego Region (9)
Telephone: 858-467-2980
Last EDR Contact: 08/08/2011
Next Scheduled EDR Contact: 11/21/2011
Data Release Frequency: Annually

State and tribal registered storage tank lists

FEMA UST: Underground Storage Tank Listing
A listing of all FEMA owned underground storage tanks.

Date of Government Version: 01/01/2010
Date Data Arrived at EDR: 02/16/2010
Date Made Active in Reports: 04/12/2010
Number of Days to Update: 55

Source: FEMA
Telephone: 202-646-5797
Last EDR Contact: 07/07/2016
Next Scheduled EDR Contact: 10/24/2016
Data Release Frequency: Varies

UST: Active UST Facilities
Active UST facilities gathered from the local regulatory agencies

Date of Government Version: 06/13/2016
Date Data Arrived at EDR: 06/14/2016
Date Made Active in Reports: 08/08/2016
Number of Days to Update: 55

Source: SWRCB
Telephone: 916-341-5851
Last EDR Contact: 09/14/2016
Next Scheduled EDR Contact: 12/26/2016
Data Release Frequency: Semi-Annually

AST: Aboveground Petroleum Storage Tank Facilities
A listing of aboveground storage tank petroleum storage tank locations.

Date of Government Version: 07/06/2016
Date Data Arrived at EDR: 07/12/2016
Date Made Active in Reports: 09/19/2016
Number of Days to Update: 69

Source: California Environmental Protection Agency
Telephone: 916-327-5092
Last EDR Contact: 09/26/2016
Next Scheduled EDR Contact: 01/09/2017
Data Release Frequency: Quarterly

INDIAN UST R5: Underground Storage Tanks on Indian Land
The Indian Underground Storage Tank (UST) database provides information about underground storage tanks on Indian land in EPA Region 5 (Michigan, Minnesota and Wisconsin and Tribal Nations).

Date of Government Version: 11/05/2015
Date Data Arrived at EDR: 11/13/2015
Date Made Active in Reports: 01/04/2016
Number of Days to Update: 52

Source: EPA Region 5
Telephone: 312-886-6136
Last EDR Contact: 07/27/2016
Next Scheduled EDR Contact: 11/07/2016
Data Release Frequency: Varies

INDIAN UST R10: Underground Storage Tanks on Indian Land
The Indian Underground Storage Tank (UST) database provides information about underground storage tanks on Indian land in EPA Region 10 (Alaska, Idaho, Oregon, Washington, and Tribal Nations).

Date of Government Version: 01/07/2016
Date Data Arrived at EDR: 01/08/2016
Date Made Active in Reports: 02/18/2016
Number of Days to Update: 41

Source: EPA Region 10
Telephone: 206-553-2857
Last EDR Contact: 07/27/2016
Next Scheduled EDR Contact: 11/07/2016
Data Release Frequency: Quarterly

INDIAN UST R9: Underground Storage Tanks on Indian Land
The Indian Underground Storage Tank (UST) database provides information about underground storage tanks on Indian land in EPA Region 9 (Arizona, California, Hawaii, Nevada, the Pacific Islands, and Tribal Nations).

Date of Government Version: 02/25/2016
Date Data Arrived at EDR: 04/27/2016
Date Made Active in Reports: 06/03/2016
Number of Days to Update: 37

Source: EPA Region 9
Telephone: 415-972-3368
Last EDR Contact: 07/27/2016
Next Scheduled EDR Contact: 11/07/2016
Data Release Frequency: Quarterly

INDIAN UST R8: Underground Storage Tanks on Indian Land
The Indian Underground Storage Tank (UST) database provides information about underground storage tanks on Indian land in EPA Region 8 (Colorado, Montana, North Dakota, South Dakota, Utah, Wyoming and 27 Tribal Nations).

Date of Government Version: 01/26/2016
Date Data Arrived at EDR: 02/05/2016
Date Made Active in Reports: 06/03/2016
Number of Days to Update: 119

Source: EPA Region 8
Telephone: 303-312-6137
Last EDR Contact: 07/27/2016
Next Scheduled EDR Contact: 11/07/2016
Data Release Frequency: Quarterly

INDIAN UST R1: Underground Storage Tanks on Indian Land
The Indian Underground Storage Tank (UST) database provides information about underground storage tanks on Indian land in EPA Region 1 (Connecticut, Maine, Massachusetts, New Hampshire, Rhode Island, Vermont and ten Tribal Nations).

Date of Government Version: 10/20/2015
Date Data Arrived at EDR: 10/29/2015
Date Made Active in Reports: 01/04/2016
Number of Days to Update: 67

Source: EPA, Region 1
Telephone: 617-918-1313
Last EDR Contact: 07/29/2016
Next Scheduled EDR Contact: 11/07/2016
Data Release Frequency: Varies

INDIAN UST R4: Underground Storage Tanks on Indian Land
The Indian Underground Storage Tank (UST) database provides information about underground storage tanks on Indian land in EPA Region 4 (Alabama, Florida, Georgia, Kentucky, Mississippi, North Carolina, South Carolina, Tennessee and Tribal Nations)

Date of Government Version: 02/05/2016
Date Data Arrived at EDR: 04/29/2016
Date Made Active in Reports: 06/03/2016
Number of Days to Update: 35

Source: EPA Region 4
Telephone: 404-562-9424
Last EDR Contact: 07/26/2016
Next Scheduled EDR Contact: 11/07/2016
Data Release Frequency: Semi-Annually

INDIAN UST R6: Underground Storage Tanks on Indian Land
The Indian Underground Storage Tank (UST) database provides information about underground storage tanks on Indian land in EPA Region 6 (Louisiana, Arkansas, Oklahoma, New Mexico, Texas and 65 Tribes).

Date of Government Version: 12/03/2015
Date Data Arrived at EDR: 02/04/2016
Date Made Active in Reports: 06/03/2016
Number of Days to Update: 120

Source: EPA Region 6
Telephone: 214-665-7591
Last EDR Contact: 07/27/2016
Next Scheduled EDR Contact: 11/07/2016
Data Release Frequency: Semi-Annually

INDIAN UST R7: Underground Storage Tanks on Indian Land
The Indian Underground Storage Tank (UST) database provides information about underground storage tanks on Indian land in EPA Region 7 (Iowa, Kansas, Missouri, Nebraska, and 9 Tribal Nations).

Date of Government Version: 09/23/2014
Date Data Arrived at EDR: 11/25/2014
Date Made Active in Reports: 01/29/2015
Number of Days to Update: 65

Source: EPA Region 7
Telephone: 913-551-7003
Last EDR Contact: 07/27/2016
Next Scheduled EDR Contact: 11/07/2016
Data Release Frequency: Varies

State and tribal voluntary cleanup sites

INDIAN VCP R1: Voluntary Cleanup Priority Listing
A listing of voluntary cleanup priority sites located on Indian Land located in Region 1.

Date of Government Version: 07/27/2015
Date Data Arrived at EDR: 09/29/2015
Date Made Active in Reports: 02/18/2016
Number of Days to Update: 142

Source: EPA, Region 1
Telephone: 617-918-1102
Last EDR Contact: 09/26/2016
Next Scheduled EDR Contact: 01/09/2017
Data Release Frequency: Varies

INDIAN VCP R7: Voluntary Cleanup Priority Lisitng
A listing of voluntary cleanup priority sites located on Indian Land located in Region 7.

Date of Government Version: 03/20/2008
Date Data Arrived at EDR: 04/22/2008
Date Made Active in Reports: 05/19/2008
Number of Days to Update: 27

Source: EPA, Region 7
Telephone: 913-551-7365
Last EDR Contact: 04/20/2009
Next Scheduled EDR Contact: 07/20/2009
Data Release Frequency: Varies

VCP: Voluntary Cleanup Program Properties
Contains low threat level properties with either confirmed or unconfirmed releases and the project proponents have request that DTSC oversee investigation and/or cleanup activities and have agreed to provide coverage for DTSC's costs.

Date of Government Version: 05/02/2016
Date Data Arrived at EDR: 05/04/2016
Date Made Active in Reports: 06/21/2016
Number of Days to Update: 48

Source: Department of Toxic Substances Control
Telephone: 916-323-3400
Last EDR Contact: 08/02/2016
Next Scheduled EDR Contact: 11/14/2016
Data Release Frequency: Quarterly

State and tribal Brownfields sites

BROWNFIELDS: Considered Brownfieds Sites Listing
A listing of sites the SWRCB considers to be Brownfields since these are sites have come to them through the MOA Process.

Date of Government Version: 02/29/2016
Date Data Arrived at EDR: 03/07/2016
Date Made Active in Reports: 05/04/2016
Number of Days to Update: 58

Source: State Water Resources Control Board
Telephone: 916-323-7905
Last EDR Contact: 09/26/2016
Next Scheduled EDR Contact: 01/09/2017
Data Release Frequency: Varies

ADDITIONAL ENVIRONMENTAL RECORDS

Local Brownfield lists

US BROWNFIELDS: A Listing of Brownfields Sites
Brownfields are real property, the expansion, redevelopment, or reuse of which may be complicated by the presence or potential presence of a hazardous substance, pollutant, or contaminant. Cleaning up and reinvesting in these properties takes development pressures off of undeveloped, open land, and both improves and protects the environment. Assessment, Cleanup and Redevelopment Exchange System (ACRES) stores information reported by EPA Brownfields grant recipients on brownfields properties assessed or cleaned up with grant funding as well as information on Targeted Brownfields Assessments performed by EPA Regions. A listing of ACRES Brownfield sites is obtained from Cleanups in My Community. Cleanups in My Community provides information on Brownfields properties for which information is reported back to EPA, as well as areas served by Brownfields grant programs.

Date of Government Version: 06/21/2016
Date Data Arrived at EDR: 06/22/2016
Date Made Active in Reports: 09/02/2016
Number of Days to Update: 72

Source: Environmental Protection Agency
Telephone: 202-566-2777
Last EDR Contact: 09/21/2016
Next Scheduled EDR Contact: 01/02/2017
Data Release Frequency: Semi-Annually

Local Lists of Landfill / Solid Waste Disposal Sites

WMUDS/SWAT: Waste Management Unit Database
Waste Management Unit Database System. WMUDS is used by the State Water Resources Control Board staff and the Regional Water Quality Control Boards for program tracking and inventory of waste management units. WMUDS is composed of the following databases: Facility Information, Scheduled Inspections Information, Waste Management Unit Information, SWAT Program Information, SWAT Report Summary Information, SWAT Report Summary Data, Chapter 15 (formerly Subchapter 15) Information, Chapter 15 Monitoring Parameters, TPCA Program Information, RCRA Program Information, Closure Information, and Interested Parties Information.

Date of Government Version: 04/01/2000
Date Data Arrived at EDR: 04/10/2000
Date Made Active in Reports: 05/10/2000
Number of Days to Update: 30

Source: State Water Resources Control Board
Telephone: 916-227-4448
Last EDR Contact: 08/03/2016
Next Scheduled EDR Contact: 11/21/2016
Data Release Frequency: No Update Planned

SWRCY: Recycler Database
A listing of recycling facilities in California.

Date of Government Version: 06/13/2016
Date Data Arrived at EDR: 06/14/2016
Date Made Active in Reports: 08/09/2016
Number of Days to Update: 56

Source: Department of Conservation
Telephone: 916-323-3836
Last EDR Contact: 09/14/2016
Next Scheduled EDR Contact: 12/26/2016
Data Release Frequency: Quarterly

HAULERS: Registered Waste Tire Haulers Listing
A listing of registered waste tire haulers.

Date of Government Version: 06/16/2016
Date Data Arrived at EDR: 06/16/2016
Date Made Active in Reports: 08/09/2016
Number of Days to Update: 54

Source: Integrated Waste Management Board
Telephone: 916-341-6422
Last EDR Contact: 08/10/2016
Next Scheduled EDR Contact: 11/28/2016
Data Release Frequency: Varies

INDIAN ODI: Report on the Status of Open Dumps on Indian Lands
Location of open dumps on Indian land.

Date of Government Version: 12/31/1998
Date Data Arrived at EDR: 12/03/2007
Date Made Active in Reports: 01/24/2008
Number of Days to Update: 52

Source: Environmental Protection Agency
Telephone: 703-308-8245
Last EDR Contact: 08/05/2016
Next Scheduled EDR Contact: 11/14/2016
Data Release Frequency: Varies

ODI: Open Dump Inventory
An open dump is defined as a disposal facility that does not comply with one or more of the Part 257 or Part 258 Subtitle D Criteria.

Date of Government Version: 06/30/1985
Date Data Arrived at EDR: 08/09/2004
Date Made Active in Reports: 09/17/2004
Number of Days to Update: 39

Source: Environmental Protection Agency
Telephone: 800-424-9346
Last EDR Contact: 06/09/2004
Next Scheduled EDR Contact: N/A
Data Release Frequency: No Update Planned

DEBRIS REGION 9: Torres Martinez Reservation Illegal Dump Site Locations
A listing of illegal dump sites location on the Torres Martinez Indian Reservation located in eastern Riverside County and northern Imperial County, California.

Date of Government Version: 01/12/2009
Date Data Arrived at EDR: 05/07/2009
Date Made Active in Reports: 09/21/2009
Number of Days to Update: 137

Source: EPA, Region 9
Telephone: 415-947-4219
Last EDR Contact: 07/20/2016
Next Scheduled EDR Contact: 10/07/2016
Data Release Frequency: No Update Planned

Local Lists of Hazardous waste / Contaminated Sites

US HIST CDL: National Clandestine Laboratory Register
A listing of clandestine drug lab locations that have been removed from the DEAs National Clandestine Laboratory Register.

Date of Government Version: 08/31/2016
Date Data Arrived at EDR: 09/06/2016
Date Made Active in Reports: 09/23/2016
Number of Days to Update: 17

Source: Drug Enforcement Administration
Telephone: 202-307-1000
Last EDR Contact: 08/31/2016
Next Scheduled EDR Contact: 10/10/2016
Data Release Frequency: No Update Planned

HIST CAL-SITES: Calsites Database
The Calsites database contains potential or confirmed hazardous substance release properties. In 1996, California EPA reevaluated and significantly reduced the number of sites in the Calsites database. No longer updated by the state agency. It has been replaced by ENVIROSTOR.

Date of Government Version: 08/08/2005
Date Data Arrived at EDR: 08/03/2006
Date Made Active in Reports: 08/24/2006
Number of Days to Update: 21

Source: Department of Toxic Substance Control
Telephone: 916-323-3400
Last EDR Contact: 02/23/2009
Next Scheduled EDR Contact: 05/25/2009
Data Release Frequency: No Update Planned

SCH: School Property Evaluation Program
This category contains proposed and existing school sites that are being evaluated by DTSC for possible hazardous materials contamination. In some cases, these properties may be listed in the CalSites category depending on the level of threat to public health and safety or the environment they pose.

Date of Government Version: 05/02/2016
Date Data Arrived at EDR: 05/04/2016
Date Made Active in Reports: 06/21/2016
Number of Days to Update: 48

Source: Department of Toxic Substances Control
Telephone: 916-323-3400
Last EDR Contact: 08/02/2016
Next Scheduled EDR Contact: 11/14/2016
Data Release Frequency: Quarterly

CDL: Clandestine Drug Labs

A listing of drug lab locations. Listing of a location in this database does not indicate that any illegal drug lab materials were or were not present there, and does not constitute a determination that the location either requires or does not require additional cleanup work.

Date of Government Version: 12/31/2015
Date Data Arrived at EDR: 05/10/2016
Date Made Active in Reports: 06/17/2016
Number of Days to Update: 38

Source: Department of Toxic Substances Control
Telephone: 916-255-6504
Last EDR Contact: 08/15/2016
Next Scheduled EDR Contact: 10/24/2016
Data Release Frequency: Varies

TOXIC PITS: Toxic Pits Cleanup Act Sites

Toxic PITS Cleanup Act Sites. TOXIC PITS identifies sites suspected of containing hazardous substances where cleanup has not yet been completed.

Date of Government Version: 07/01/1995
Date Data Arrived at EDR: 08/30/1995
Date Made Active in Reports: 09/26/1995
Number of Days to Update: 27

Source: State Water Resources Control Board
Telephone: 916-227-4364
Last EDR Contact: 01/26/2009
Next Scheduled EDR Contact: 04/27/2009
Data Release Frequency: No Update Planned

US CDL: Clandestine Drug Labs

A listing of clandestine drug lab locations. The U.S. Department of Justice ("the Department") provides this web site as a public service. It contains addresses of some locations where law enforcement agencies reported they found chemicals or other items that indicated the presence of either clandestine drug laboratories or dumpsites. In most cases, the source of the entries is not the Department, and the Department has not verified the entry and does not guarantee its accuracy. Members of the public must verify the accuracy of all entries by, for example, contacting local law enforcement and local health departments.

Date of Government Version: 08/30/2016
Date Data Arrived at EDR: 09/06/2016
Date Made Active in Reports: 09/23/2016
Number of Days to Update: 17

Source: Drug Enforcement Administration
Telephone: 202-307-1000
Last EDR Contact: 08/31/2016
Next Scheduled EDR Contact: 12/12/2016
Data Release Frequency: Quarterly

Local Lists of Registered Storage Tanks

SWEEPS UST: SWEEPS UST Listing

Statewide Environmental Evaluation and Planning System. This underground storage tank listing was updated and maintained by a company contacted by the SWRCB in the early 1990's. The listing is no longer updated or maintained. The local agency is the contact for more information on a site on the SWEEPS list.

Date of Government Version: 06/01/1994
Date Data Arrived at EDR: 07/07/2005
Date Made Active in Reports: 08/11/2005
Number of Days to Update: 35

Source: State Water Resources Control Board
Telephone: N/A
Last EDR Contact: 06/03/2005
Next Scheduled EDR Contact: N/A
Data Release Frequency: No Update Planned

UST MENDOCINO: Mendocino County UST Database

A listing of underground storage tank locations in Mendocino County.

Date of Government Version: 06/07/2016
Date Data Arrived at EDR: 06/09/2016
Date Made Active in Reports: 06/23/2016
Number of Days to Update: 14

Source: Department of Public Health
Telephone: 707-463-4466
Last EDR Contact: 09/12/2016
Next Scheduled EDR Contact: 12/12/2016
Data Release Frequency: Annually

HIST UST: Hazardous Substance Storage Container Database

The Hazardous Substance Storage Container Database is a historical listing of UST sites. Refer to local/county source for current data.

Date of Government Version: 10/15/1990
Date Data Arrived at EDR: 01/25/1991
Date Made Active in Reports: 02/12/1991
Number of Days to Update: 18

Source: State Water Resources Control Board
Telephone: 916-341-5851
Last EDR Contact: 07/26/2001
Next Scheduled EDR Contact: N/A
Data Release Frequency: No Update Planned

CA FID UST: Facility Inventory Database

The Facility Inventory Database (FID) contains a historical listing of active and inactive underground storage tank locations from the State Water Resource Control Board. Refer to local/county source for current data.

Date of Government Version: 10/31/1994
Date Data Arrived at EDR: 09/05/1995
Date Made Active in Reports: 09/29/1995
Number of Days to Update: 24

Source: California Environmental Protection Agency
Telephone: 916-341-5851
Last EDR Contact: 12/28/1998
Next Scheduled EDR Contact: N/A
Data Release Frequency: No Update Planned

Local Land Records

LIENS: Environmental Liens Listing

A listing of property locations with environmental liens for California where DTSC is a lien holder.

Date of Government Version: 06/02/2016
Date Data Arrived at EDR: 06/07/2016
Date Made Active in Reports: 07/20/2016
Number of Days to Update: 43

Source: Department of Toxic Substances Control
Telephone: 916-323-3400
Last EDR Contact: 09/02/2016
Next Scheduled EDR Contact: 12/19/2016
Data Release Frequency: Varies

LIENS 2: CERCLA Lien Information

A Federal CERCLA ('Superfund') lien can exist by operation of law at any site or property at which EPA has spent Superfund monies. These monies are spent to investigate and address releases and threatened releases of contamination. CERCLIS provides information as to the identity of these sites and properties.

Date of Government Version: 02/18/2014
Date Data Arrived at EDR: 03/18/2014
Date Made Active in Reports: 04/24/2014
Number of Days to Update: 37

Source: Environmental Protection Agency
Telephone: 202-564-6023
Last EDR Contact: 07/29/2016
Next Scheduled EDR Contact: 11/07/2016
Data Release Frequency: Varies

DEED: Deed Restriction Listing

Site Mitigation and Brownfields Reuse Program Facility Sites with Deed Restrictions & Hazardous Waste Management Program Facility Sites with Deed / Land Use Restriction. The DTSC Site Mitigation and Brownfields Reuse Program (SMBRP) list includes sites cleaned up under the program's oversight and generally does not include current or former hazardous waste facilities that required a hazardous waste facility permit. The list represents deed restrictions that are active. Some sites have multiple deed restrictions. The DTSC Hazardous Waste Management Program (HWMP) has developed a list of current or former hazardous waste facilities that have a recorded land use restriction at the local county recorder's office. The land use restrictions on this list were required by the DTSC HWMP as a result of the presence of hazardous substances that remain on site after the facility (or part of the facility) has been closed or cleaned up. The types of land use restriction include deed notice, deed restriction, or a land use restriction that binds current and future owners.

Date of Government Version: 06/06/2016
Date Data Arrived at EDR: 06/07/2016
Date Made Active in Reports: 07/20/2016
Number of Days to Update: 43

Source: DTSC and SWRCB
Telephone: 916-323-3400
Last EDR Contact: 09/07/2016
Next Scheduled EDR Contact: 12/19/2016
Data Release Frequency: Semi-Annually

Records of Emergency Release Reports

HMIRS: Hazardous Materials Information Reporting System
Hazardous Materials Incident Report System. HMIRS contains hazardous material spill incidents reported to DOT.

Date of Government Version: 06/27/2016
Date Data Arrived at EDR: 06/28/2016
Date Made Active in Reports: 09/23/2016
Number of Days to Update: 87

Source: U.S. Department of Transportation
Telephone: 202-366-4555
Last EDR Contact: 09/27/2016
Next Scheduled EDR Contact: 01/09/2017
Data Release Frequency: Annually

CHMIRS: California Hazardous Material Incident Report System
California Hazardous Material Incident Reporting System. CHMIRS contains information on reported hazardous material incidents (accidental releases or spills).

Date of Government Version: 06/03/2016
Date Data Arrived at EDR: 07/26/2016
Date Made Active in Reports: 09/23/2016
Number of Days to Update: 59

Source: Office of Emergency Services
Telephone: 916-845-8400
Last EDR Contact: 07/26/2016
Next Scheduled EDR Contact: 11/07/2016
Data Release Frequency: Varies

LDS: Land Disposal Sites Listing
The Land Disposal program regulates of waste discharge to land for treatment, storage and disposal in waste management units.

Date of Government Version: 06/13/2016
Date Data Arrived at EDR: 06/14/2016
Date Made Active in Reports: 08/09/2016
Number of Days to Update: 56

Source: State Water Qualilty Control Board
Telephone: 866-480-1028
Last EDR Contact: 09/13/2016
Next Scheduled EDR Contact: 12/26/2016
Data Release Frequency: Quarterly

MCS: Military Cleanup Sites Listing
The State Water Resources Control Board and nine Regional Water Quality Control Boards partner with the Department of Defense (DoD) through the Defense and State Memorandum of Agreement (DSMOA) to oversee the investigation and remediation of water quality issues at military facilities.

Date of Government Version: 06/13/2016
Date Data Arrived at EDR: 06/14/2016
Date Made Active in Reports: 08/09/2016
Number of Days to Update: 56

Source: State Water Resources Control Board
Telephone: 866-480-1028
Last EDR Contact: 09/13/2016
Next Scheduled EDR Contact: 12/26/2016
Data Release Frequency: Quarterly

SPILLS 90: SPILLS90 data from FirstSearch
Spills 90 includes those spill and release records available exclusively from FirstSearch databases. Typically, they may include chemical, oil and/or hazardous substance spills recorded after 1990. Duplicate records that are already included in EDR incident and release records are not included in Spills 90.

Date of Government Version: 06/06/2012
Date Data Arrived at EDR: 01/03/2013
Date Made Active in Reports: 02/22/2013
Number of Days to Update: 50

Source: FirstSearch
Telephone: N/A
Last EDR Contact: 01/03/2013
Next Scheduled EDR Contact: N/A
Data Release Frequency: No Update Planned

Other Ascertainable Records

RCRA NonGen / NLR: RCRA - Non Generators / No Longer Regulated
RCRAInfo is EPA's comprehensive information system, providing access to data supporting the Resource Conservation and Recovery Act (RCRA) of 1976 and the Hazardous and Solid Waste Amendments (HSWA) of 1984. The database includes selective information on sites which generate, transport, store, treat and/or dispose of hazardous waste as defined by the Resource Conservation and Recovery Act (RCRA). Non-Generators do not presently generate hazardous waste.

Date of Government Version: 06/21/2016
Date Data Arrived at EDR: 06/30/2016
Date Made Active in Reports: 09/02/2016
Number of Days to Update: 64

Source: Environmental Protection Agency
Telephone: (415) 495-8895
Last EDR Contact: 09/28/2016
Next Scheduled EDR Contact: 01/09/2017
Data Release Frequency: Varies

FUDS: Formerly Used Defense Sites

The listing includes locations of Formerly Used Defense Sites properties where the US Army Corps of Engineers is actively working or will take necessary cleanup actions.

Date of Government Version: 01/31/2015
Date Data Arrived at EDR: 07/08/2015
Date Made Active in Reports: 10/13/2015
Number of Days to Update: 97

Source: U.S. Army Corps of Engineers
Telephone: 202-528-4285
Last EDR Contact: 09/09/2016
Next Scheduled EDR Contact: 12/19/2016
Data Release Frequency: Varies

DOD: Department of Defense Sites

This data set consists of federally owned or administered lands, administered by the Department of Defense, that have any area equal to or greater than 640 acres of the United States, Puerto Rico, and the U.S. Virgin Islands.

Date of Government Version: 12/31/2005
Date Data Arrived at EDR: 11/10/2006
Date Made Active in Reports: 01/11/2007
Number of Days to Update: 62

Source: USGS
Telephone: 888-275-8747
Last EDR Contact: 07/15/2016
Next Scheduled EDR Contact: 10/24/2016
Data Release Frequency: Semi-Annually

FEDLAND: Federal and Indian Lands

Federally and Indian administrated lands of the United States. Lands included are administrated by: Army Corps of Engineers, Bureau of Reclamation, National Wild and Scenic River, National Wildlife Refuge, Public Domain Land, Wilderness, Wilderness Study Area, Wildlife Management Area, Bureau of Indian Affairs, Bureau of Land Management, Department of Justice, Forest Service, Fish and Wildlife Service, National Park Service.

Date of Government Version: 12/31/2005
Date Data Arrived at EDR: 02/06/2006
Date Made Active in Reports: 01/11/2007
Number of Days to Update: 339

Source: U.S. Geological Survey
Telephone: 888-275-8747
Last EDR Contact: 07/15/2016
Next Scheduled EDR Contact: 10/24/2016
Data Release Frequency: N/A

SCRD DRYCLEANERS: State Coalition for Remediation of Drycleaners Listing

The State Coalition for Remediation of Drycleaners was established in 1998, with support from the U.S. EPA Office of Superfund Remediation and Technology Innovation. It is comprised of representatives of states with established drycleaner remediation programs. Currently the member states are Alabama, Connecticut, Florida, Illinois, Kansas, Minnesota, Missouri, North Carolina, Oregon, South Carolina, Tennessee, Texas, and Wisconsin.

Date of Government Version: 03/07/2011
Date Data Arrived at EDR: 03/09/2011
Date Made Active in Reports: 05/02/2011
Number of Days to Update: 54

Source: Environmental Protection Agency
Telephone: 615-532-8599
Last EDR Contact: 08/15/2016
Next Scheduled EDR Contact: 11/28/2016
Data Release Frequency: Varies

US FIN ASSUR: Financial Assurance Information

All owners and operators of facilities that treat, store, or dispose of hazardous waste are required to provide proof that they will have sufficient funds to pay for the clean up, closure, and post-closure care of their facilities.

Date of Government Version: 05/08/2016
Date Data Arrived at EDR: 05/18/2016
Date Made Active in Reports: 09/02/2016
Number of Days to Update: 107

Source: Environmental Protection Agency
Telephone: 202-566-1917
Last EDR Contact: 08/17/2016
Next Scheduled EDR Contact: 11/28/2016
Data Release Frequency: Quarterly

EPA WATCH LIST: EPA WATCH LIST

EPA maintains a "Watch List" to facilitate dialogue between EPA, state and local environmental agencies on enforcement matters relating to facilities with alleged violations identified as either significant or high priority. Being on the Watch List does not mean that the facility has actually violated the law only that an investigation by EPA or a state or local environmental agency has led those organizations to allege that an unproven violation has in fact occurred. Being on the Watch List does not represent a higher level of concern regarding the alleged violations that were detected, but instead indicates cases requiring additional dialogue between EPA, state and local agencies - primarily because of the length of time the alleged violation has gone unaddressed or unresolved.

Date of Government Version: 08/30/2013
Date Data Arrived at EDR: 03/21/2014
Date Made Active in Reports: 06/17/2014
Number of Days to Update: 88

Source: Environmental Protection Agency
Telephone: 617-520-3000
Last EDR Contact: 08/08/2016
Next Scheduled EDR Contact: 11/21/2016
Data Release Frequency: Quarterly

2020 COR ACTION: 2020 Corrective Action Program List

The EPA has set ambitious goals for the RCRA Corrective Action program by creating the 2020 Corrective Action Universe. This RCRA cleanup baseline includes facilities expected to need corrective action. The 2020 universe contains a wide variety of sites. Some properties are heavily contaminated while others were contaminated but have since been cleaned up. Still others have not been fully investigated yet, and may require little or no remediation. Inclusion in the 2020 Universe does not necessarily imply failure on the part of a facility to meet its RCRA obligations.

Date of Government Version: 04/22/2013
Date Data Arrived at EDR: 03/03/2015
Date Made Active in Reports: 03/09/2015
Number of Days to Update: 6

Source: Environmental Protection Agency
Telephone: 703-308-4044
Last EDR Contact: 09/06/2016
Next Scheduled EDR Contact: 11/21/2016
Data Release Frequency: Varies

TSCA: Toxic Substances Control Act

Toxic Substances Control Act. TSCA identifies manufacturers and importers of chemical substances included on the TSCA Chemical Substance Inventory list. It includes data on the production volume of these substances by plant site.

Date of Government Version: 12/31/2012
Date Data Arrived at EDR: 01/15/2015
Date Made Active in Reports: 01/29/2015
Number of Days to Update: 14

Source: EPA
Telephone: 202-260-5521
Last EDR Contact: 09/23/2016
Next Scheduled EDR Contact: 01/02/2017
Data Release Frequency: Every 4 Years

TRIS: Toxic Chemical Release Inventory System

Toxic Release Inventory System. TRIS identifies facilities which release toxic chemicals to the air, water and land in reportable quantities under SARA Title III Section 313.

Date of Government Version: 12/31/2014
Date Data Arrived at EDR: 11/24/2015
Date Made Active in Reports: 04/05/2016
Number of Days to Update: 133

Source: EPA
Telephone: 202-566-0250
Last EDR Contact: 08/26/2016
Next Scheduled EDR Contact: 12/05/2016
Data Release Frequency: Annually

SSTS: Section 7 Tracking Systems

Section 7 of the Federal Insecticide, Fungicide and Rodenticide Act, as amended (92 Stat. 829) requires all registered pesticide-producing establishments to submit a report to the Environmental Protection Agency by March 1st each year. Each establishment must report the types and amounts of pesticides, active ingredients and devices being produced, and those having been produced and sold or distributed in the past year.

Date of Government Version: 12/31/2009
Date Data Arrived at EDR: 12/10/2010
Date Made Active in Reports: 02/25/2011
Number of Days to Update: 77

Source: EPA
Telephone: 202-564-4203
Last EDR Contact: 07/25/2016
Next Scheduled EDR Contact: 11/07/2016
Data Release Frequency: Annually

ROD: Records Of Decision

Record of Decision. ROD documents mandate a permanent remedy at an NPL (Superfund) site containing technical and health information to aid in the cleanup.

Date of Government Version: 11/25/2013
Date Data Arrived at EDR: 12/12/2013
Date Made Active in Reports: 02/24/2014
Number of Days to Update: 74

Source: EPA
Telephone: 703-416-0223
Last EDR Contact: 09/09/2016
Next Scheduled EDR Contact: 12/19/2016
Data Release Frequency: Annually

RMP: Risk Management Plans

When Congress passed the Clean Air Act Amendments of 1990, it required EPA to publish regulations and guidance for chemical accident prevention at facilities using extremely hazardous substances. The Risk Management Program Rule (RMP Rule) was written to implement Section 112(r) of these amendments. The rule, which built upon existing industry codes and standards, requires companies of all sizes that use certain flammable and toxic substances to develop a Risk Management Program, which includes a(n): Hazard assessment that details the potential effects of an accidental release, an accident history of the last five years, and an evaluation of worst-case and alternative accidental releases; Prevention program that includes safety precautions and maintenance, monitoring, and employee training measures; and Emergency response program that spells out emergency health care, employee training measures and procedures for informing the public and response agencies (e.g the fire department) should an accident occur.

Date of Government Version: 05/01/2016
Date Data Arrived at EDR: 05/26/2016
Date Made Active in Reports: 09/02/2016
Number of Days to Update: 99

Source: Environmental Protection Agency
Telephone: 202-564-8600
Last EDR Contact: 07/25/2016
Next Scheduled EDR Contact: 11/07/2016
Data Release Frequency: Varies

RAATS: RCRA Administrative Action Tracking System

RCRA Administration Action Tracking System. RAATS contains records based on enforcement actions issued under RCRA pertaining to major violators and includes administrative and civil actions brought by the EPA. For administration actions after September 30, 1995, data entry in the RAATS database was discontinued. EPA will retain a copy of the database for historical records. It was necessary to terminate RAATS because a decrease in agency resources made it impossible to continue to update the information contained in the database.

Date of Government Version: 04/17/1995
Date Data Arrived at EDR: 07/03/1995
Date Made Active in Reports: 08/07/1995
Number of Days to Update: 35

Source: EPA
Telephone: 202-564-4104
Last EDR Contact: 06/02/2008
Next Scheduled EDR Contact: 09/01/2008
Data Release Frequency: No Update Planned

PRP: Potentially Responsible Parties

A listing of verified Potentially Responsible Parties

Date of Government Version: 10/25/2013
Date Data Arrived at EDR: 10/17/2014
Date Made Active in Reports: 10/20/2014
Number of Days to Update: 3

Source: EPA
Telephone: 202-564-6023
Last EDR Contact: 08/12/2016
Next Scheduled EDR Contact: 11/21/2016
Data Release Frequency: Quarterly

PADS: PCB Activity Database System

PCB Activity Database. PADS Identifies generators, transporters, commercial storers and/or brokers and disposers of PCB's who are required to notify the EPA of such activities.

Date of Government Version: 01/20/2016
Date Data Arrived at EDR: 04/28/2016
Date Made Active in Reports: 09/02/2016
Number of Days to Update: 127

Source: EPA
Telephone: 202-566-0500
Last EDR Contact: 07/15/2016
Next Scheduled EDR Contact: 10/24/2016
Data Release Frequency: Annually

ICIS: Integrated Compliance Information System
The Integrated Compliance Information System (ICIS) supports the information needs of the national enforcement and compliance program as well as the unique needs of the National Pollutant Discharge Elimination System (NPDES) program.

Date of Government Version: 01/23/2015
Date Data Arrived at EDR: 02/06/2015
Date Made Active in Reports: 03/09/2015
Number of Days to Update: 31

Source: Environmental Protection Agency
Telephone: 202-564-5088
Last EDR Contact: 07/07/2016
Next Scheduled EDR Contact: 10/24/2016
Data Release Frequency: Quarterly

FTTS: FIFRA/ TSCA Tracking System - FIFRA (Federal Insecticide, Fungicide, & Rodenticide Act)/TSCA (Toxic Substances Control Act)
FTTS tracks administrative cases and pesticide enforcement actions and compliance activities related to FIFRA, TSCA and EPCRA (Emergency Planning and Community Right-to-Know Act). To maintain currency, EDR contacts the Agency on a quarterly basis.

Date of Government Version: 04/09/2009
Date Data Arrived at EDR: 04/16/2009
Date Made Active in Reports: 05/11/2009
Number of Days to Update: 25

Source: EPA/Office of Prevention, Pesticides and Toxic Substances
Telephone: 202-566-1667
Last EDR Contact: 08/17/2016
Next Scheduled EDR Contact: 12/05/2016
Data Release Frequency: Quarterly

FTTS INSP: FIFRA/ TSCA Tracking System - FIFRA (Federal Insecticide, Fungicide, & Rodenticide Act)/TSCA (Toxic Substances Control Act)
A listing of FIFRA/TSCA Tracking System (FTTS) inspections and enforcements.

Date of Government Version: 04/09/2009
Date Data Arrived at EDR: 04/16/2009
Date Made Active in Reports: 05/11/2009
Number of Days to Update: 25

Source: EPA
Telephone: 202-566-1667
Last EDR Contact: 08/17/2016
Next Scheduled EDR Contact: 12/05/2016
Data Release Frequency: Quarterly

MLTS: Material Licensing Tracking System
MLTS is maintained by the Nuclear Regulatory Commission and contains a list of approximately 8,100 sites which possess or use radioactive materials and which are subject to NRC licensing requirements. To maintain currency, EDR contacts the Agency on a quarterly basis.

Date of Government Version: 03/07/2016
Date Data Arrived at EDR: 03/18/2016
Date Made Active in Reports: 04/15/2016
Number of Days to Update: 28

Source: Nuclear Regulatory Commission
Telephone: 301-415-7169
Last EDR Contact: 09/05/2016
Next Scheduled EDR Contact: 11/21/2016
Data Release Frequency: Quarterly

COAL ASH DOE: Steam-Electric Plant Operation Data
A listing of power plants that store ash in surface ponds.

Date of Government Version: 12/31/2005
Date Data Arrived at EDR: 08/07/2009
Date Made Active in Reports: 10/22/2009
Number of Days to Update: 76

Source: Department of Energy
Telephone: 202-586-8719
Last EDR Contact: 09/09/2016
Next Scheduled EDR Contact: 12/19/2016
Data Release Frequency: Varies

COAL ASH EPA: Coal Combustion Residues Surface Impoundments List
A listing of coal combustion residues surface impoundments with high hazard potential ratings.

Date of Government Version: 07/01/2014
Date Data Arrived at EDR: 09/10/2014
Date Made Active in Reports: 10/20/2014
Number of Days to Update: 40

Source: Environmental Protection Agency
Telephone: N/A
Last EDR Contact: 09/06/2016
Next Scheduled EDR Contact: 12/19/2016
Data Release Frequency: Varies

PCB TRANSFORMER: PCB Transformer Registration Database
The database of PCB transformer registrations that includes all PCB registration submittals.

Date of Government Version: 02/01/2011
Date Data Arrived at EDR: 10/19/2011
Date Made Active in Reports: 01/10/2012
Number of Days to Update: 83

Source: Environmental Protection Agency
Telephone: 202-566-0517
Last EDR Contact: 07/29/2016
Next Scheduled EDR Contact: 11/07/2016
Data Release Frequency: Varies

RADINFO: Radiation Information Database
The Radiation Information Database (RADINFO) contains information about facilities that are regulated by U.S. Environmental Protection Agency (EPA) regulations for radiation and radioactivity.

Date of Government Version: 07/07/2015
Date Data Arrived at EDR: 07/09/2015
Date Made Active in Reports: 09/16/2015
Number of Days to Update: 69

Source: Environmental Protection Agency
Telephone: 202-343-9775
Last EDR Contact: 07/07/2016
Next Scheduled EDR Contact: 10/17/2016
Data Release Frequency: Quarterly

HIST FTTS: FIFRA/TSCA Tracking System Administrative Case Listing
A complete administrative case listing from the FIFRA/TSCA Tracking System (FTTS) for all ten EPA regions. The information was obtained from the National Compliance Database (NCDB). NCDB supports the implementation of FIFRA (Federal Insecticide, Fungicide, and Rodenticide Act) and TSCA (Toxic Substances Control Act). Some EPA regions are now closing out records. Because of that, and the fact that some EPA regions are not providing EPA Headquarters with updated records, it was decided to create a HIST FTTS database. It included records that may not be included in the newer FTTS database updates. This database is no longer updated.

Date of Government Version: 10/19/2006
Date Data Arrived at EDR: 03/01/2007
Date Made Active in Reports: 04/10/2007
Number of Days to Update: 40

Source: Environmental Protection Agency
Telephone: 202-564-2501
Last EDR Contact: 12/17/2007
Next Scheduled EDR Contact: 03/17/2008
Data Release Frequency: No Update Planned

HIST FTTS INSP: FIFRA/TSCA Tracking System Inspection & Enforcement Case Listing
A complete inspection and enforcement case listing from the FIFRA/TSCA Tracking System (FTTS) for all ten EPA regions. The information was obtained from the National Compliance Database (NCDB). NCDB supports the implementation of FIFRA (Federal Insecticide, Fungicide, and Rodenticide Act) and TSCA (Toxic Substances Control Act). Some EPA regions are now closing out records. Because of that, and the fact that some EPA regions are not providing EPA Headquarters with updated records, it was decided to create a HIST FTTS database. It included records that may not be included in the newer FTTS database updates. This database is no longer updated.

Date of Government Version: 10/19/2006
Date Data Arrived at EDR: 03/01/2007
Date Made Active in Reports: 04/10/2007
Number of Days to Update: 40

Source: Environmental Protection Agency
Telephone: 202-564-2501
Last EDR Contact: 12/17/2008
Next Scheduled EDR Contact: 03/17/2008
Data Release Frequency: No Update Planned

DOT OPS: Incident and Accident Data
Department of Transporation, Office of Pipeline Safety Incident and Accident data.

Date of Government Version: 07/31/2012
Date Data Arrived at EDR: 08/07/2012
Date Made Active in Reports: 09/18/2012
Number of Days to Update: 42

Source: Department of Transporation, Office of Pipeline Safety
Telephone: 202-366-4595
Last EDR Contact: 08/02/2016
Next Scheduled EDR Contact: 11/14/2016
Data Release Frequency: Varies

CONSENT: Superfund (CERCLA) Consent Decrees
Major legal settlements that establish responsibility and standards for cleanup at NPL (Superfund) sites. Released periodically by United States District Courts after settlement by parties to litigation matters.

Date of Government Version: 03/31/2016
Date Data Arrived at EDR: 08/01/2016
Date Made Active in Reports: 09/23/2016
Number of Days to Update: 53

Source: Department of Justice, Consent Decree Library
Telephone: Varies
Last EDR Contact: 09/26/2016
Next Scheduled EDR Contact: 01/09/2017
Data Release Frequency: Varies

BRS: Biennial Reporting System

The Biennial Reporting System is a national system administered by the EPA that collects data on the generation and management of hazardous waste. BRS captures detailed data from two groups: Large Quantity Generators (LQG) and Treatment, Storage, and Disposal Facilities.

Date of Government Version: 12/31/2013
Date Data Arrived at EDR: 02/24/2015
Date Made Active in Reports: 09/30/2015
Number of Days to Update: 218

Source: EPA/NTIS
Telephone: 800-424-9346
Last EDR Contact: 08/26/2016
Next Scheduled EDR Contact: 12/05/2016
Data Release Frequency: Biennially

INDIAN RESERV: Indian Reservations

This map layer portrays Indian administered lands of the United States that have any area equal to or greater than 640 acres.

Date of Government Version: 12/31/2005
Date Data Arrived at EDR: 12/08/2006
Date Made Active in Reports: 01/11/2007
Number of Days to Update: 34

Source: USGS
Telephone: 202-208-3710
Last EDR Contact: 07/15/2016
Next Scheduled EDR Contact: 10/24/2016
Data Release Frequency: Semi-Annually

FUSRAP: Formerly Utilized Sites Remedial Action Program

DOE established the Formerly Utilized Sites Remedial Action Program (FUSRAP) in 1974 to remediate sites where radioactive contamination remained from Manhattan Project and early U.S. Atomic Energy Commission (AEC) operations.

Date of Government Version: 07/21/2016
Date Data Arrived at EDR: 07/26/2016
Date Made Active in Reports: 09/23/2016
Number of Days to Update: 59

Source: Department of Energy
Telephone: 202-586-3559
Last EDR Contact: 07/26/2016
Next Scheduled EDR Contact: 11/21/2016
Data Release Frequency: Varies

UMTRA: Uranium Mill Tailings Sites

Uranium ore was mined by private companies for federal government use in national defense programs. When the mills shut down, large piles of the sand-like material (mill tailings) remain after uranium has been extracted from the ore. Levels of human exposure to radioactive materials from the piles are low; however, in some cases tailings were used as construction materials before the potential health hazards of the tailings were recognized.

Date of Government Version: 09/14/2010
Date Data Arrived at EDR: 10/07/2011
Date Made Active in Reports: 03/01/2012
Number of Days to Update: 146

Source: Department of Energy
Telephone: 505-845-0011
Last EDR Contact: 09/09/2016
Next Scheduled EDR Contact: 12/05/2016
Data Release Frequency: Varies

LEAD SMELTER 1: Lead Smelter Sites

A listing of former lead smelter site locations.

Date of Government Version: 03/07/2016
Date Data Arrived at EDR: 04/07/2016
Date Made Active in Reports: 09/02/2016
Number of Days to Update: 148

Source: Environmental Protection Agency
Telephone: 703-603-8787
Last EDR Contact: 09/29/2016
Next Scheduled EDR Contact: 01/16/2017
Data Release Frequency: Varies

LEAD SMELTER 2: Lead Smelter Sites

A list of several hundred sites in the U.S. where secondary lead smelting was done from 1931and 1964. These sites may pose a threat to public health through ingestion or inhalation of contaminated soil or dust

Date of Government Version: 04/05/2001
Date Data Arrived at EDR: 10/27/2010
Date Made Active in Reports: 12/02/2010
Number of Days to Update: 36

Source: American Journal of Public Health
Telephone: 703-305-6451
Last EDR Contact: 12/02/2009
Next Scheduled EDR Contact: N/A
Data Release Frequency: No Update Planned

US AIRS (AFS): Aerometric Information Retrieval System Facility Subsystem (AFS)

The database is a sub-system of Aerometric Information Retrieval System (AIRS). AFS contains compliance data on air pollution point sources regulated by the U.S. EPA and/or state and local air regulatory agencies. This information comes from source reports by various stationary sources of air pollution, such as electric power plants, steel mills, factories, and universities, and provides information about the air pollutants they produce. Action, air program, air program pollutant, and general level plant data. It is used to track emissions and compliance data from industrial plants.

Date of Government Version: 10/20/2015
Date Data Arrived at EDR: 10/27/2015
Date Made Active in Reports: 01/04/2016
Number of Days to Update: 69

Source: EPA
Telephone: 202-564-2496
Last EDR Contact: 09/26/2016
Next Scheduled EDR Contact: 01/09/2017
Data Release Frequency: Annually

US AIRS MINOR: Air Facility System Data

A listing of minor source facilities.

Date of Government Version: 10/20/2015
Date Data Arrived at EDR: 10/27/2015
Date Made Active in Reports: 01/04/2016
Number of Days to Update: 69

Source: EPA
Telephone: 202-564-2496
Last EDR Contact: 09/26/2016
Next Scheduled EDR Contact: 01/09/2017
Data Release Frequency: Annually

US MINES: Mines Master Index File

Contains all mine identification numbers issued for mines active or opened since 1971. The data also includes violation information.

Date of Government Version: 08/05/2016
Date Data Arrived at EDR: 09/01/2016
Date Made Active in Reports: 09/23/2016
Number of Days to Update: 22

Source: Department of Labor, Mine Safety and Health Administration
Telephone: 303-231-5959
Last EDR Contact: 09/01/2016
Next Scheduled EDR Contact: 12/12/2016
Data Release Frequency: Semi-Annually

US MINES 2: Ferrous and Nonferrous Metal Mines Database Listing

This map layer includes ferrous (ferrous metal mines are facilities that extract ferrous metals, such as iron ore or molybdenum) and nonferrous (Nonferrous metal mines are facilities that extract nonferrous metals, such as gold, silver, copper, zinc, and lead) metal mines in the United States.

Date of Government Version: 12/05/2005
Date Data Arrived at EDR: 02/29/2008
Date Made Active in Reports: 04/18/2008
Number of Days to Update: 49

Source: USGS
Telephone: 703-648-7709
Last EDR Contact: 09/02/2016
Next Scheduled EDR Contact: 12/12/2016
Data Release Frequency: Varies

US MINES 3: Active Mines & Mineral Plants Database Listing

Active Mines and Mineral Processing Plant operations for commodities monitored by the Minerals Information Team of the USGS.

Date of Government Version: 04/14/2011
Date Data Arrived at EDR: 06/08/2011
Date Made Active in Reports: 09/13/2011
Number of Days to Update: 97

Source: USGS
Telephone: 703-648-7709
Last EDR Contact: 09/02/2016
Next Scheduled EDR Contact: 12/12/2016
Data Release Frequency: Varies

FINDS: Facility Index System/Facility Registry System

Facility Index System. FINDS contains both facility information and 'pointers' to other sources that contain more detail. EDR includes the following FINDS databases in this report: PCS (Permit Compliance System), AIRS (Aerometric Information Retrieval System), DOCKET (Enforcement Docket used to manage and track information on civil judicial enforcement cases for all environmental statutes), FURS (Federal Underground Injection Control), C-DOCKET (Criminal Docket System used to track criminal enforcement actions for all environmental statutes), FFIS (Federal Facilities Information System), STATE (State Environmental Laws and Statutes), and PADS (PCB Activity Data System).

Date of Government Version: 07/20/2015
Date Data Arrived at EDR: 09/09/2015
Date Made Active in Reports: 11/03/2015
Number of Days to Update: 55

Source: EPA
Telephone: (415) 947-8000
Last EDR Contact: 09/07/2016
Next Scheduled EDR Contact: 12/19/2016
Data Release Frequency: Quarterly

DOCKET HWC: Hazardous Waste Compliance Docket Listing

A complete list of the Federal Agency Hazardous Waste Compliance Docket Facilities.

Date of Government Version: 06/02/2016
Date Data Arrived at EDR: 06/03/2016
Date Made Active in Reports: 09/02/2016
Number of Days to Update: 91

Source: Environmental Protection Agency
Telephone: 202-564-0527
Last EDR Contact: 08/24/2016
Next Scheduled EDR Contact: 12/12/2016
Data Release Frequency: Varies

UXO: Unexploded Ordnance Sites

A listing of unexploded ordnance site locations

Date of Government Version: 10/25/2015
Date Data Arrived at EDR: 01/29/2016
Date Made Active in Reports: 04/05/2016
Number of Days to Update: 67

Source: Department of Defense
Telephone: 571-373-0407
Last EDR Contact: 09/19/2016
Next Scheduled EDR Contact: 01/02/2017
Data Release Frequency: Varies

CA BOND EXP. PLAN: Bond Expenditure Plan

Department of Health Services developed a site-specific expenditure plan as the basis for an appropriation of Hazardous Substance Cleanup Bond Act funds. It is not updated.

Date of Government Version: 01/01/1989
Date Data Arrived at EDR: 07/27/1994
Date Made Active in Reports: 08/02/1994
Number of Days to Update: 6

Source: Department of Health Services
Telephone: 916-255-2118
Last EDR Contact: 05/31/1994
Next Scheduled EDR Contact: N/A
Data Release Frequency: No Update Planned

CORTESE: "Cortese" Hazardous Waste & Substances Sites List

The sites for the list are designated by the State Water Resource Control Board (LUST), the Integrated Waste Board (SWF/LS), and the Department of Toxic Substances Control (Cal-Sites).

Date of Government Version: 06/27/2016
Date Data Arrived at EDR: 06/28/2016
Date Made Active in Reports: 08/18/2016
Number of Days to Update: 51

Source: CAL EPA/Office of Emergency Information
Telephone: 916-323-3400
Last EDR Contact: 09/27/2016
Next Scheduled EDR Contact: 01/09/2017
Data Release Frequency: Quarterly

DRYCLEANERS: Cleaner Facilities

A list of drycleaner related facilities that have EPA ID numbers. These are facilities with certain SIC codes: power laundries, family and commercial; garment pressing and cleaner's agents; linen supply; coin-operated laundries and cleaning; drycleaning plants, except rugs; carpet and upholster cleaning; industrial launderers; laundry and garment services.

Date of Government Version: 06/02/2016
Date Data Arrived at EDR: 07/12/2016
Date Made Active in Reports: 08/18/2016
Number of Days to Update: 37

Source: Department of Toxic Substance Control
Telephone: 916-327-4498
Last EDR Contact: 09/02/2016
Next Scheduled EDR Contact: 12/19/2016
Data Release Frequency: Annually

EMI: Emissions Inventory Data
Toxics and criteria pollutant emissions data collected by the ARB and local air pollution agencies.

Date of Government Version: 12/31/2015
Date Data Arrived at EDR: 06/22/2016
Date Made Active in Reports: 08/09/2016
Number of Days to Update: 48

Source: California Air Resources Board
Telephone: 916-322-2990
Last EDR Contact: 09/23/2016
Next Scheduled EDR Contact: 01/02/2017
Data Release Frequency: Varies

ENF: Enforcement Action Listing
A listing of Water Board Enforcement Actions. Formal is everything except Oral/Verbal Communication, Notice of Violation, Expedited Payment Letter, and Staff Enforcement Letter.

Date of Government Version: 05/25/2016
Date Data Arrived at EDR: 05/27/2016
Date Made Active in Reports: 07/20/2016
Number of Days to Update: 54

Source: State Water Resoruces Control Board
Telephone: 916-445-9379
Last EDR Contact: 08/22/2016
Next Scheduled EDR Contact: 10/07/2016
Data Release Frequency: Varies

Financial Assurance 1: Financial Assurance Information Listing
Financial Assurance information

Date of Government Version: 04/25/2016
Date Data Arrived at EDR: 04/29/2016
Date Made Active in Reports: 06/21/2016
Number of Days to Update: 53

Source: Department of Toxic Substances Control
Telephone: 916-255-3628
Last EDR Contact: 07/20/2016
Next Scheduled EDR Contact: 10/07/2016
Data Release Frequency: Varies

Financial Assurance 2: Financial Assurance Information Listing
A listing of financial assurance information for solid waste facilities. Financial assurance is intended to ensure that resources are available to pay for the cost of closure, post-closure care, and corrective measures if the owner or operator of a regulated facility is unable or unwilling to pay.

Date of Government Version: 05/25/2016
Date Data Arrived at EDR: 06/01/2016
Date Made Active in Reports: 07/20/2016
Number of Days to Update: 49

Source: California Integrated Waste Management Board
Telephone: 916-341-6066
Last EDR Contact: 08/10/2016
Next Scheduled EDR Contact: 11/28/2016
Data Release Frequency: Varies

HAZNET: Facility and Manifest Data
Facility and Manifest Data. The data is extracted from the copies of hazardous waste manifests received each year by the DTSC. The annual volume of manifests is typically 700,000 - 1,000,000 annually, representing approximately 350,000 - 500,000 shipments. Data are from the manifests submitted without correction, and therefore many contain some invalid values for data elements such as generator ID, TSD ID, waste category, and disposal method. This database begins with calendar year 1993.

Date of Government Version: 12/31/2014
Date Data Arrived at EDR: 10/14/2015
Date Made Active in Reports: 12/11/2015
Number of Days to Update: 58

Source: California Environmental Protection Agency
Telephone: 916-255-1136
Last EDR Contact: 07/15/2016
Next Scheduled EDR Contact: 10/24/2016
Data Release Frequency: Annually

HIST CORTESE: Hazardous Waste & Substance Site List
The sites for the list are designated by the State Water Resource Control Board [LUST], the Integrated Waste Board [SWF/LS], and the Department of Toxic Substances Control [CALSITES]. This listing is no longer updated by the state agency.

Date of Government Version: 04/01/2001
Date Data Arrived at EDR: 01/22/2009
Date Made Active in Reports: 04/08/2009
Number of Days to Update: 76

Source: Department of Toxic Substances Control
Telephone: 916-323-3400
Last EDR Contact: 01/22/2009
Next Scheduled EDR Contact: N/A
Data Release Frequency: No Update Planned

HWP: EnviroStor Permitted Facilities Listing
Detailed information on permitted hazardous waste facilities and corrective action ("cleanups") tracked in EnviroStor.

Date of Government Version: 05/23/2016
Date Data Arrived at EDR: 05/25/2016
Date Made Active in Reports: 07/20/2016
Number of Days to Update: 56

Source: Department of Toxic Substances Control
Telephone: 916-323-3400
Last EDR Contact: 08/23/2016
Next Scheduled EDR Contact: 12/05/2016
Data Release Frequency: Quarterly

HWT: Registered Hazardous Waste Transporter Database
A listing of hazardous waste transporters. In California, unless specifically exempted, it is unlawful for any person to transport hazardous wastes unless the person holds a valid registration issued by DTSC. A hazardous waste transporter registration is valid for one year and is assigned a unique registration number.

Date of Government Version: 07/11/2016
Date Data Arrived at EDR: 07/13/2016
Date Made Active in Reports: 08/18/2016
Number of Days to Update: 36

Source: Department of Toxic Substances Control
Telephone: 916-440-7145
Last EDR Contact: 07/13/2016
Next Scheduled EDR Contact: 10/24/2016
Data Release Frequency: Quarterly

MINES: Mines Site Location Listing
A listing of mine site locations from the Office of Mine Reclamation.

Date of Government Version: 06/13/2016
Date Data Arrived at EDR: 06/14/2016
Date Made Active in Reports: 08/09/2016
Number of Days to Update: 56

Source: Department of Conservation
Telephone: 916-322-1080
Last EDR Contact: 09/14/2016
Next Scheduled EDR Contact: 12/26/2016
Data Release Frequency: Varies

MWMP: Medical Waste Management Program Listing
The Medical Waste Management Program (MWMP) ensures the proper handling and disposal of medical waste by permitting and inspecting medical waste Offsite Treatment Facilities (PDF) and Transfer Stations (PDF) throughout the state. MWMP also oversees all Medical Waste Transporters.

Date of Government Version: 05/25/2016
Date Data Arrived at EDR: 06/07/2016
Date Made Active in Reports: 07/20/2016
Number of Days to Update: 43

Source: Department of Public Health
Telephone: 916-558-1784
Last EDR Contact: 09/07/2016
Next Scheduled EDR Contact: 12/19/2016
Data Release Frequency: Varies

NPDES: NPDES Permits Listing
A listing of NPDES permits, including stormwater.

Date of Government Version: 05/16/2016
Date Data Arrived at EDR: 05/18/2016
Date Made Active in Reports: 06/23/2016
Number of Days to Update: 36

Source: State Water Resources Control Board
Telephone: 916-445-9379
Last EDR Contact: 08/16/2016
Next Scheduled EDR Contact: 11/28/2016
Data Release Frequency: Quarterly

PEST LIC: Pesticide Regulation Licenses Listing
A listing of licenses and certificates issued by the Department of Pesticide Regulation. The DPR issues licenses and/or certificates to: Persons and businesses that apply or sell pesticides; Pest control dealers and brokers; Persons who advise on agricultural pesticide applications.

Date of Government Version: 06/06/2016
Date Data Arrived at EDR: 06/07/2016
Date Made Active in Reports: 07/20/2016
Number of Days to Update: 43

Source: Department of Pesticide Regulation
Telephone: 916-445-4038
Last EDR Contact: 09/07/2016
Next Scheduled EDR Contact: 12/19/2016
Data Release Frequency: Quarterly

PROC: Certified Processors Database
A listing of certified processors.

Date of Government Version: 06/13/2016
Date Data Arrived at EDR: 06/14/2016
Date Made Active in Reports: 08/09/2016
Number of Days to Update: 56

Source: Department of Conservation
Telephone: 916-323-3836
Last EDR Contact: 09/14/2016
Next Scheduled EDR Contact: 12/26/2016
Data Release Frequency: Quarterly

NOTIFY 65: Proposition 65 Records
Listings of all Proposition 65 incidents reported to counties by the State Water Resources Control Board and the Regional Water Quality Control Board. This database is no longer updated by the reporting agency.

Date of Government Version: 09/10/2015
Date Data Arrived at EDR: 01/05/2016
Date Made Active in Reports: 02/12/2016
Number of Days to Update: 38

Source: State Water Resources Control Board
Telephone: 916-445-3846
Last EDR Contact: 09/19/2016
Next Scheduled EDR Contact: 01/02/2017
Data Release Frequency: No Update Planned

UIC: UIC Listing
A listing of wells identified as underground injection wells, in the California Oil and Gas Wells database.

Date of Government Version: 02/12/2016
Date Data Arrived at EDR: 03/16/2016
Date Made Active in Reports: 06/13/2016
Number of Days to Update: 89

Source: Deaprtment of Conservation
Telephone: 916-445-2408
Last EDR Contact: 09/14/2016
Next Scheduled EDR Contact: 12/26/2016
Data Release Frequency: Varies

WASTEWATER PITS: Oil Wastewater Pits Listing
Water officials discovered that oil producers have been dumping chemical-laden wastewater into hundreds of unlined pits that are operating without proper permits. Inspections completed by the Central Valley Regional Water Quality Control Board revealed the existence of previously unidentified waste sites. The water board?s review found that more than one-third of the region?s active disposal pits are operating without permission.

Date of Government Version: 04/15/2015
Date Data Arrived at EDR: 04/17/2015
Date Made Active in Reports: 06/23/2015
Number of Days to Update: 67

Source: RWQCB, Central Valley Region
Telephone: 559-445-5577
Last EDR Contact: 07/15/2016
Next Scheduled EDR Contact: 10/24/2016
Data Release Frequency: Varies

WDS: Waste Discharge System
Sites which have been issued waste discharge requirements.

Date of Government Version: 06/19/2007
Date Data Arrived at EDR: 06/20/2007
Date Made Active in Reports: 06/29/2007
Number of Days to Update: 9

Source: State Water Resources Control Board
Telephone: 916-341-5227
Last EDR Contact: 08/17/2016
Next Scheduled EDR Contact: 12/05/2016
Data Release Frequency: Quarterly

WIP: Well Investigation Program Case List
Well Investigation Program case in the San Gabriel and San Fernando Valley area.

Date of Government Version: 07/03/2009
Date Data Arrived at EDR: 07/21/2009
Date Made Active in Reports: 08/03/2009
Number of Days to Update: 13

Source: Los Angeles Water Quality Control Board
Telephone: 213-576-6726
Last EDR Contact: 09/23/2016
Next Scheduled EDR Contact: 01/09/2017
Data Release Frequency: Varies

ECHO: Enforcement & Compliance History Information
ECHO provides integrated compliance and enforcement information for about 800,000 regulated facilities nationwide.

Date of Government Version: 09/20/2015
Date Data Arrived at EDR: 09/23/2015
Date Made Active in Reports: 01/04/2016
Number of Days to Update: 103

Source: Environmental Protection Agency
Telephone: 202-564-2280
Last EDR Contact: 09/20/2016
Next Scheduled EDR Contact: 01/02/2017
Data Release Frequency: Quarterly

ICE: ICE
Contains data pertaining to the Permitted Facilities with Inspections / Enforcements sites tracked in Envirostor.

Date of Government Version: 05/23/2016
Date Data Arrived at EDR: 05/25/2016
Date Made Active in Reports: 07/20/2016
Number of Days to Update: 56

Source: Department of Toxic Subsances Control
Telephone: 877-786-9427
Last EDR Contact: 08/23/2016
Next Scheduled EDR Contact: 12/05/2016
Data Release Frequency: Quarterly

FUELS PROGRAM: EPA Fuels Program Registered Listing
This listing includes facilities that are registered under the Part 80 (Code of Federal Regulations) EPA Fuels Programs. All companies now are required to submit new and updated registrations.

Date of Government Version: 05/24/2016
Date Data Arrived at EDR: 05/25/2016
Date Made Active in Reports: 07/13/2016
Number of Days to Update: 49

Source: EPA
Telephone: 800-385-6164
Last EDR Contact: 08/23/2016
Next Scheduled EDR Contact: 12/05/2016
Data Release Frequency: Quarterly

EDR HIGH RISK HISTORICAL RECORDS

EDR Exclusive Records

EDR MGP: EDR Proprietary Manufactured Gas Plants
The EDR Proprietary Manufactured Gas Plant Database includes records of coal gas plants (manufactured gas plants) compiled by EDR's researchers. Manufactured gas sites were used in the United States from the 1800's to 1950's to produce a gas that could be distributed and used as fuel. These plants used whale oil, rosin, coal, or a mixture of coal, oil, and water that also produced a significant amount of waste. Many of the byproducts of the gas production, such as coal tar (oily waste containing volatile and non-volatile chemicals), sludges, oils and other compounds are potentially hazardous to human health and the environment. The byproduct from this process was frequently disposed of directly at the plant site and can remain or spread slowly, serving as a continuous source of soil and groundwater contamination.

Date of Government Version: N/A
Date Data Arrived at EDR: N/A
Date Made Active in Reports: N/A
Number of Days to Update: N/A

Source: EDR, Inc.
Telephone: N/A
Last EDR Contact: N/A
Next Scheduled EDR Contact: N/A
Data Release Frequency: No Update Planned

EDR Hist Auto: EDR Exclusive Historic Gas Stations
EDR has searched selected national collections of business directories and has collected listings of potential gas station/filling station/service station sites that were available to EDR researchers. EDR's review was limited to those categories of sources that might, in EDR's opinion, include gas station/filling station/service station establishments. The categories reviewed included, but were not limited to gas, gas station, gasoline station, filling station, auto, automobile repair, auto service station, service station, etc. This database falls within a category of information EDR classifies as "High Risk Historical Records", or HRHR. EDR's HRHR effort presents unique and sometimes proprietary data about past sites and operations that typically create environmental concerns, but may not show up in current government records searches.

Date of Government Version: N/A
Date Data Arrived at EDR: N/A
Date Made Active in Reports: N/A
Number of Days to Update: N/A

Source: EDR, Inc.
Telephone: N/A
Last EDR Contact: N/A
Next Scheduled EDR Contact: N/A
Data Release Frequency: Varies

EDR Hist Cleaner: EDR Exclusive Historic Dry Cleaners

EDR has searched selected national collections of business directories and has collected listings of potential dry cleaner sites that were available to EDR researchers. EDR's review was limited to those categories of sources that might, in EDR's opinion, include dry cleaning establishments. The categories reviewed included, but were not limited to dry cleaners, cleaners, laundry, laundromat, cleaning/laundry, wash & dry etc. This database falls within a category of information EDR classifies as "High Risk Historical Records", or HRHR. EDR's HRHR effort presents unique and sometimes proprietary data about past sites and operations that typically create environmental concerns, but may not show up in current government records searches.

Date of Government Version: N/A
Date Data Arrived at EDR: N/A
Date Made Active in Reports: N/A
Number of Days to Update: N/A

Source: EDR, Inc.
Telephone: N/A
Last EDR Contact: N/A
Next Scheduled EDR Contact: N/A
Data Release Frequency: Varies

EDR RECOVERED GOVERNMENT ARCHIVES

Exclusive Recovered Govt. Archives

RGA LF: Recovered Government Archive Solid Waste Facilities List

The EDR Recovered Government Archive Landfill database provides a list of landfills derived from historical databases and includes many records that no longer appear in current government lists. Compiled from Records formerly available from the Department of Resources Recycling and Recovery in California.

Date of Government Version: N/A
Date Data Arrived at EDR: 07/01/2013
Date Made Active in Reports: 01/13/2014
Number of Days to Update: 196

Source: Department of Resources Recycling and Recovery
Telephone: N/A
Last EDR Contact: 06/01/2012
Next Scheduled EDR Contact: N/A
Data Release Frequency: Varies

RGA LUST: Recovered Government Archive Leaking Underground Storage Tank

The EDR Recovered Government Archive Leaking Underground Storage Tank database provides a list of LUST incidents derived from historical databases and includes many records that no longer appear in current government lists. Compiled from Records formerly available from the State Water Resources Control Board in California.

Date of Government Version: N/A
Date Data Arrived at EDR: 07/01/2013
Date Made Active in Reports: 12/30/2013
Number of Days to Update: 182

Source: State Water Resources Control Board
Telephone: N/A
Last EDR Contact: 06/01/2012
Next Scheduled EDR Contact: N/A
Data Release Frequency: Varies

COUNTY RECORDS

ALAMEDA COUNTY:

Contaminated Sites

A listing of contaminated sites overseen by the Toxic Release Program (oil and groundwater contamination from chemical releases and spills) and the Leaking Underground Storage Tank Program (soil and ground water contamination from leaking petroleum USTs).

Date of Government Version: 07/07/2016
Date Data Arrived at EDR: 07/12/2016
Date Made Active in Reports: 08/18/2016
Number of Days to Update: 37

Source: Alameda County Environmental Health Services
Telephone: 510-567-6700
Last EDR Contact: 07/07/2016
Next Scheduled EDR Contact: 10/24/2016
Data Release Frequency: Semi-Annually

Underground Tanks

Underground storage tank sites located in Alameda county.

Date of Government Version: 07/07/2016
Date Data Arrived at EDR: 07/12/2016
Date Made Active in Reports: 08/08/2016
Number of Days to Update: 27

Source: Alameda County Environmental Health Services
Telephone: 510-567-6700
Last EDR Contact: 07/07/2016
Next Scheduled EDR Contact: 10/24/2016
Data Release Frequency: Semi-Annually

AMADOR COUNTY:

CUPA Facility List
Cupa Facility List

Date of Government Version: 06/06/2016
Date Data Arrived at EDR: 06/09/2016
Date Made Active in Reports: 06/21/2016
Number of Days to Update: 12

Source: Amador County Environmental Health
Telephone: 209-223-6439
Last EDR Contact: 09/02/2016
Next Scheduled EDR Contact: 12/19/2016
Data Release Frequency: Varies

BUTTE COUNTY:

CUPA Facility Listing
Cupa facility list.

Date of Government Version: 06/02/2016
Date Data Arrived at EDR: 06/03/2016
Date Made Active in Reports: 06/21/2016
Number of Days to Update: 18

Source: Public Health Department
Telephone: 530-538-7149
Last EDR Contact: 07/07/2016
Next Scheduled EDR Contact: 10/24/2016
Data Release Frequency: No Update Planned

CALVERAS COUNTY:

CUPA Facility Listing
Cupa Facility Listing

Date of Government Version: 07/20/2016
Date Data Arrived at EDR: 07/25/2016
Date Made Active in Reports: 09/23/2016
Number of Days to Update: 60

Source: Calveras County Environmental Health
Telephone: 209-754-6399
Last EDR Contact: 09/26/2016
Next Scheduled EDR Contact: 01/09/2017
Data Release Frequency: Quarterly

COLUSA COUNTY:

CUPA Facility List
Cupa facility list.

Date of Government Version: 05/25/2016
Date Data Arrived at EDR: 05/26/2016
Date Made Active in Reports: 06/17/2016
Number of Days to Update: 22

Source: Health & Human Services
Telephone: 530-458-0396
Last EDR Contact: 09/06/2016
Next Scheduled EDR Contact: 11/21/2016
Data Release Frequency: Varies

CONTRA COSTA COUNTY:

Site List
List includes sites from the underground tank, hazardous waste generator and business plan/2185 programs.

Date of Government Version: 05/24/2016
Date Data Arrived at EDR: 05/26/2016
Date Made Active in Reports: 07/20/2016
Number of Days to Update: 55

Source: Contra Costa Health Services Department
Telephone: 925-646-2286
Last EDR Contact: 08/01/2016
Next Scheduled EDR Contact: 11/14/2016
Data Release Frequency: Semi-Annually

DEL NORTE COUNTY:

CUPA Facility List
Cupa Facility list

Date of Government Version: 04/08/2016
Date Data Arrived at EDR: 05/03/2016
Date Made Active in Reports: 06/22/2016
Number of Days to Update: 50

Source: Del Norte County Environmental Health Division
Telephone: 707-465-0426
Last EDR Contact: 07/27/2016
Next Scheduled EDR Contact: 11/14/2016
Data Release Frequency: Varies

EL DORADO COUNTY:

CUPA Facility List
CUPA facility list.

Date of Government Version: 05/24/2016
Date Data Arrived at EDR: 05/26/2016
Date Made Active in Reports: 08/09/2016
Number of Days to Update: 75

Source: El Dorado County Environmental Management Department
Telephone: 530-621-6623
Last EDR Contact: 07/27/2016
Next Scheduled EDR Contact: 11/14/2016
Data Release Frequency: Varies

FRESNO COUNTY:

CUPA Resources List
Certified Unified Program Agency. CUPA's are responsible for implementing a unified hazardous materials and hazardous waste management regulatory program. The agency provides oversight of businesses that deal with hazardous materials, operate underground storage tanks or aboveground storage tanks.

Date of Government Version: 07/13/2016
Date Data Arrived at EDR: 07/19/2016
Date Made Active in Reports: 08/09/2016
Number of Days to Update: 21

Source: Dept. of Community Health
Telephone: 559-445-3271
Last EDR Contact: 09/29/2016
Next Scheduled EDR Contact: 01/16/2017
Data Release Frequency: Semi-Annually

HUMBOLDT COUNTY:

CUPA Facility List
CUPA facility list.

Date of Government Version: 07/06/2016
Date Data Arrived at EDR: 07/08/2016
Date Made Active in Reports: 08/18/2016
Number of Days to Update: 41

Source: Humboldt County Environmental Health
Telephone: N/A
Last EDR Contact: 08/22/2016
Next Scheduled EDR Contact: 12/05/2016
Data Release Frequency: Varies

IMPERIAL COUNTY:

CUPA Facility List
Cupa facility list.

Date of Government Version: 07/25/2016
Date Data Arrived at EDR: 07/26/2016
Date Made Active in Reports: 09/23/2016
Number of Days to Update: 59

Source: San Diego Border Field Office
Telephone: 760-339-2777
Last EDR Contact: 07/20/2016
Next Scheduled EDR Contact: 10/07/2016
Data Release Frequency: Varies

INYO COUNTY:

CUPA Facility List
Cupa facility list.

Date of Government Version: 09/10/2013
Date Data Arrived at EDR: 09/11/2013
Date Made Active in Reports: 10/14/2013
Number of Days to Update: 33

Source: Inyo County Environmental Health Services
Telephone: 760-878-0238
Last EDR Contact: 08/17/2016
Next Scheduled EDR Contact: 12/05/2016
Data Release Frequency: Varies

KERN COUNTY:

Underground Storage Tank Sites & Tank Listing
Kern County Sites and Tanks Listing.

Date of Government Version: 05/16/2016
Date Data Arrived at EDR: 05/20/2016
Date Made Active in Reports: 08/08/2016
Number of Days to Update: 80

Source: Kern County Environment Health Services Department
Telephone: 661-862-8700
Last EDR Contact: 08/03/2016
Next Scheduled EDR Contact: 11/21/2016
Data Release Frequency: Quarterly

KINGS COUNTY:

CUPA Facility List
A listing of sites included in the county's Certified Unified Program Agency database. California's Secretary for Environmental Protection established the unified hazardous materials and hazardous waste regulatory program as required by chapter 6.11 of the California Health and Safety Code. The Unified Program consolidates the administration, permits, inspections, and enforcement activities.

Date of Government Version: 05/25/2016
Date Data Arrived at EDR: 05/27/2016
Date Made Active in Reports: 06/22/2016
Number of Days to Update: 26

Source: Kings County Department of Public Health
Telephone: 559-584-1411
Last EDR Contact: 09/29/2016
Next Scheduled EDR Contact: 12/05/2016
Data Release Frequency: Varies

LAKE COUNTY:

CUPA Facility List
Cupa facility list

Date of Government Version: 04/26/2016
Date Data Arrived at EDR: 04/27/2016
Date Made Active in Reports: 06/17/2016
Number of Days to Update: 51

Source: Lake County Environmental Health
Telephone: 707-263-1164
Last EDR Contact: 08/19/2016
Next Scheduled EDR Contact: 10/31/2016
Data Release Frequency: Varies

LOS ANGELES COUNTY:

San Gabriel Valley Areas of Concern
San Gabriel Valley areas where VOC contamination is at or above the MCL as designated by region 9 EPA office.

Date of Government Version: 03/30/2009
Date Data Arrived at EDR: 03/31/2009
Date Made Active in Reports: 10/23/2009
Number of Days to Update: 206

Source: EPA Region 9
Telephone: 415-972-3178
Last EDR Contact: 09/19/2016
Next Scheduled EDR Contact: 01/02/2017
Data Release Frequency: No Update Planned

HMS: Street Number List
Industrial Waste and Underground Storage Tank Sites.

Date of Government Version: 07/05/2016
Date Data Arrived at EDR: 07/12/2016
Date Made Active in Reports: 08/18/2016
Number of Days to Update: 37

Source: Department of Public Works
Telephone: 626-458-3517
Last EDR Contact: 07/07/2016
Next Scheduled EDR Contact: 10/24/2016
Data Release Frequency: Semi-Annually

List of Solid Waste Facilities
Solid Waste Facilities in Los Angeles County.

Date of Government Version: 04/18/2016
Date Data Arrived at EDR: 04/20/2016
Date Made Active in Reports: 06/01/2016
Number of Days to Update: 42

Source: La County Department of Public Works
Telephone: 818-458-5185
Last EDR Contact: 07/19/2016
Next Scheduled EDR Contact: 10/31/2016
Data Release Frequency: Varies

City of Los Angeles Landfills
Landfills owned and maintained by the City of Los Angeles.

Date of Government Version: 01/01/2016
Date Data Arrived at EDR: 01/26/2016
Date Made Active in Reports: 03/22/2016
Number of Days to Update: 56

Source: Engineering & Construction Division
Telephone: 213-473-7869
Last EDR Contact: 07/18/2016
Next Scheduled EDR Contact: 10/31/2016
Data Release Frequency: Varies

Site Mitigation List
Industrial sites that have had some sort of spill or complaint.

Date of Government Version: 03/29/2016
Date Data Arrived at EDR: 04/06/2016
Date Made Active in Reports: 06/13/2016
Number of Days to Update: 68

Source: Community Health Services
Telephone: 323-890-7806
Last EDR Contact: 07/13/2016
Next Scheduled EDR Contact: 10/31/2016
Data Release Frequency: Annually

City of El Segundo Underground Storage Tank
Underground storage tank sites located in El Segundo city.

Date of Government Version: 03/30/2015
Date Data Arrived at EDR: 04/02/2015
Date Made Active in Reports: 04/13/2015
Number of Days to Update: 11

Source: City of El Segundo Fire Department
Telephone: 310-524-2236
Last EDR Contact: 07/13/2016
Next Scheduled EDR Contact: 10/31/2016
Data Release Frequency: Semi-Annually

City of Long Beach Underground Storage Tank
Underground storage tank sites located in the city of Long Beach.

Date of Government Version: 11/04/2015
Date Data Arrived at EDR: 11/13/2015
Date Made Active in Reports: 12/17/2015
Number of Days to Update: 34

Source: City of Long Beach Fire Department
Telephone: 562-570-2563
Last EDR Contact: 07/25/2016
Next Scheduled EDR Contact: 11/07/2016
Data Release Frequency: Annually

City of Torrance Underground Storage Tank
Underground storage tank sites located in the city of Torrance.

Date of Government Version: 06/23/2016
Date Data Arrived at EDR: 07/12/2016
Date Made Active in Reports: 08/09/2016
Number of Days to Update: 28

Source: City of Torrance Fire Department
Telephone: 310-618-2973
Last EDR Contact: 07/07/2016
Next Scheduled EDR Contact: 10/24/2016
Data Release Frequency: Semi-Annually

MADERA COUNTY:

CUPA Facility List

A listing of sites included in the county's Certified Unified Program Agency database. California's Secretary for Environmental Protection established the unified hazardous materials and hazardous waste regulatory program as required by chapter 6.11 of the California Health and Safety Code. The Unified Program consolidates the administration, permits, inspections, and enforcement activities.

Date of Government Version: 08/18/2016
Date Data Arrived at EDR: 08/22/2016
Date Made Active in Reports: 09/23/2016
Number of Days to Update: 32

Source: Madera County Environmental Health
Telephone: 559-675-7823
Last EDR Contact: 08/17/2016
Next Scheduled EDR Contact: 12/05/2016
Data Release Frequency: Varies

MARIN COUNTY:

Underground Storage Tank Sites

Currently permitted USTs in Marin County.

Date of Government Version: 04/07/2016
Date Data Arrived at EDR: 04/26/2016
Date Made Active in Reports: 06/01/2016
Number of Days to Update: 36

Source: Public Works Department Waste Management
Telephone: 415-499-6647
Last EDR Contact: 09/29/2016
Next Scheduled EDR Contact: 01/16/2017
Data Release Frequency: Semi-Annually

MERCED COUNTY:

CUPA Facility List

CUPA facility list.

Date of Government Version: 08/17/2016
Date Data Arrived at EDR: 08/22/2016
Date Made Active in Reports: 09/23/2016
Number of Days to Update: 32

Source: Merced County Environmental Health
Telephone: 209-381-1094
Last EDR Contact: 08/17/2016
Next Scheduled EDR Contact: 12/05/2016
Data Release Frequency: Varies

MONO COUNTY:

CUPA Facility List

CUPA Facility List

Date of Government Version: 05/25/2016
Date Data Arrived at EDR: 06/01/2016
Date Made Active in Reports: 06/22/2016
Number of Days to Update: 21

Source: Mono County Health Department
Telephone: 760-932-5580
Last EDR Contact: 08/24/2016
Next Scheduled EDR Contact: 12/12/2016
Data Release Frequency: Varies

MONTEREY COUNTY:

CUPA Facility Listing

CUPA Program listing from the Environmental Health Division.

Date of Government Version: 06/24/2016
Date Data Arrived at EDR: 06/27/2016
Date Made Active in Reports: 08/09/2016
Number of Days to Update: 43

Source: Monterey County Health Department
Telephone: 831-796-1297
Last EDR Contact: 08/22/2016
Next Scheduled EDR Contact: 12/05/2016
Data Release Frequency: Varies

NAPA COUNTY:

Sites With Reported Contamination
A listing of leaking underground storage tank sites located in Napa county.

Date of Government Version: 12/05/2011
Date Data Arrived at EDR: 12/06/2011
Date Made Active in Reports: 02/07/2012
Number of Days to Update: 63

Source: Napa County Department of Environmental Management
Telephone: 707-253-4269
Last EDR Contact: 08/24/2016
Next Scheduled EDR Contact: 12/12/2016
Data Release Frequency: No Update Planned

Closed and Operating Underground Storage Tank Sites
Underground storage tank sites located in Napa county.

Date of Government Version: 01/15/2008
Date Data Arrived at EDR: 01/16/2008
Date Made Active in Reports: 02/08/2008
Number of Days to Update: 23

Source: Napa County Department of Environmental Management
Telephone: 707-253-4269
Last EDR Contact: 08/24/2016
Next Scheduled EDR Contact: 12/12/2016
Data Release Frequency: No Update Planned

NEVADA COUNTY:

CUPA Facility List
CUPA facility list.

Date of Government Version: 07/25/2016
Date Data Arrived at EDR: 08/01/2016
Date Made Active in Reports: 09/23/2016
Number of Days to Update: 53

Source: Community Development Agency
Telephone: 530-265-1467
Last EDR Contact: 07/27/2016
Next Scheduled EDR Contact: 11/14/2016
Data Release Frequency: Varies

ORANGE COUNTY:

List of Industrial Site Cleanups
Petroleum and non-petroleum spills.

Date of Government Version: 05/01/2016
Date Data Arrived at EDR: 05/17/2016
Date Made Active in Reports: 06/21/2016
Number of Days to Update: 35

Source: Health Care Agency
Telephone: 714-834-3446
Last EDR Contact: 08/08/2016
Next Scheduled EDR Contact: 11/21/2016
Data Release Frequency: Annually

List of Underground Storage Tank Cleanups
Orange County Underground Storage Tank Cleanups (LUST).

Date of Government Version: 05/01/2016
Date Data Arrived at EDR: 05/17/2016
Date Made Active in Reports: 06/21/2016
Number of Days to Update: 35

Source: Health Care Agency
Telephone: 714-834-3446
Last EDR Contact: 08/08/2016
Next Scheduled EDR Contact: 11/21/2016
Data Release Frequency: Quarterly

List of Underground Storage Tank Facilities
Orange County Underground Storage Tank Facilities (UST).

Date of Government Version: 05/01/2016
Date Data Arrived at EDR: 05/11/2016
Date Made Active in Reports: 06/01/2016
Number of Days to Update: 21

Source: Health Care Agency
Telephone: 714-834-3446
Last EDR Contact: 08/09/2016
Next Scheduled EDR Contact: 11/21/2016
Data Release Frequency: Quarterly

PLACER COUNTY:

Master List of Facilities
List includes aboveground tanks, underground tanks and cleanup sites.

Date of Government Version: 06/16/2016
Date Data Arrived at EDR: 06/20/2016
Date Made Active in Reports: 08/09/2016
Number of Days to Update: 50

Source: Placer County Health and Human Services
Telephone: 530-745-2363
Last EDR Contact: 09/02/2016
Next Scheduled EDR Contact: 12/19/2016
Data Release Frequency: Semi-Annually

RIVERSIDE COUNTY:

Listing of Underground Tank Cleanup Sites
Riverside County Underground Storage Tank Cleanup Sites (LUST).

Date of Government Version: 04/13/2016
Date Data Arrived at EDR: 04/15/2016
Date Made Active in Reports: 05/09/2016
Number of Days to Update: 24

Source: Department of Environmental Health
Telephone: 951-358-5055
Last EDR Contact: 09/19/2016
Next Scheduled EDR Contact: 01/02/2017
Data Release Frequency: Quarterly

Underground Storage Tank Tank List
Underground storage tank sites located in Riverside county.

Date of Government Version: 07/13/2016
Date Data Arrived at EDR: 07/18/2016
Date Made Active in Reports: 08/08/2016
Number of Days to Update: 21

Source: Department of Environmental Health
Telephone: 951-358-5055
Last EDR Contact: 09/19/2016
Next Scheduled EDR Contact: 01/02/2017
Data Release Frequency: Quarterly

SACRAMENTO COUNTY:

Toxic Site Clean-Up List
List of sites where unauthorized releases of potentially hazardous materials have occurred.

Date of Government Version: 05/02/2016
Date Data Arrived at EDR: 07/06/2016
Date Made Active in Reports: 08/18/2016
Number of Days to Update: 43

Source: Sacramento County Environmental Management
Telephone: 916-875-8406
Last EDR Contact: 07/06/2016
Next Scheduled EDR Contact: 10/17/2016
Data Release Frequency: Quarterly

Master Hazardous Materials Facility List
Any business that has hazardous materials on site - hazardous material storage sites, underground storage tanks, waste generators.

Date of Government Version: 05/02/2016
Date Data Arrived at EDR: 07/06/2016
Date Made Active in Reports: 08/18/2016
Number of Days to Update: 43

Source: Sacramento County Environmental Management
Telephone: 916-875-8406
Last EDR Contact: 07/05/2016
Next Scheduled EDR Contact: 10/17/2016
Data Release Frequency: Quarterly

SAN BERNARDINO COUNTY:

Hazardous Material Permits
This listing includes underground storage tanks, medical waste handlers/generators, hazardous materials handlers, hazardous waste generators, and waste oil generators/handlers.

Date of Government Version: 06/09/2016
Date Data Arrived at EDR: 06/10/2016
Date Made Active in Reports: 07/20/2016
Number of Days to Update: 40

Source: San Bernardino County Fire Department Hazardous Materials Division
Telephone: 909-387-3041
Last EDR Contact: 08/08/2016
Next Scheduled EDR Contact: 11/21/2016
Data Release Frequency: Quarterly

SAN DIEGO COUNTY:

Hazardous Materials Management Division Database

The database includes: HE58 - This report contains the business name, site address, business phone number, establishment 'H' permit number, type of permit, and the business status. HE17 - In addition to providing the same information provided in the HE58 listing, HE17 provides inspection dates, violations received by the establishment, hazardous waste generated, the quantity, method of storage, treatment/disposal of waste and the hauler, and information on underground storage tanks. Unauthorized Release List - Includes a summary of environmental contamination cases in San Diego County (underground tank cases, non-tank cases, groundwater contamination, and soil contamination are included.)

Date of Government Version: 09/23/2013
Date Data Arrived at EDR: 09/24/2013
Date Made Active in Reports: 10/17/2013
Number of Days to Update: 23

Source: Hazardous Materials Management Division
Telephone: 619-338-2268
Last EDR Contact: 06/02/2016
Next Scheduled EDR Contact: 09/19/2016
Data Release Frequency: Quarterly

Solid Waste Facilities

San Diego County Solid Waste Facilities.

Date of Government Version: 10/31/2015
Date Data Arrived at EDR: 11/07/2015
Date Made Active in Reports: 01/04/2016
Number of Days to Update: 58

Source: Department of Health Services
Telephone: 619-338-2209
Last EDR Contact: 07/20/2016
Next Scheduled EDR Contact: 10/07/2016
Data Release Frequency: Varies

Environmental Case Listing

The listing contains all underground tank release cases and projects pertaining to properties contaminated with hazardous substances that are actively under review by the Site Assessment and Mitigation Program.

Date of Government Version: 03/23/2010
Date Data Arrived at EDR: 06/15/2010
Date Made Active in Reports: 07/09/2010
Number of Days to Update: 24

Source: San Diego County Department of Environmental Health
Telephone: 619-338-2371
Last EDR Contact: 09/02/2016
Next Scheduled EDR Contact: 12/19/2016
Data Release Frequency: No Update Planned

SAN FRANCISCO COUNTY:

Local Oversite Facilities

A listing of leaking underground storage tank sites located in San Francisco county.

Date of Government Version: 09/19/2008
Date Data Arrived at EDR: 09/19/2008
Date Made Active in Reports: 09/29/2008
Number of Days to Update: 10

Source: Department Of Public Health San Francisco County
Telephone: 415-252-3920
Last EDR Contact: 08/03/2016
Next Scheduled EDR Contact: 11/21/2016
Data Release Frequency: Quarterly

Underground Storage Tank Information

Underground storage tank sites located in San Francisco county.

Date of Government Version: 11/29/2010
Date Data Arrived at EDR: 03/10/2011
Date Made Active in Reports: 03/15/2011
Number of Days to Update: 5

Source: Department of Public Health
Telephone: 415-252-3920
Last EDR Contact: 08/03/2016
Next Scheduled EDR Contact: 11/21/2016
Data Release Frequency: Quarterly

SAN JOAQUIN COUNTY:

San Joaquin Co. UST
A listing of underground storage tank locations in San Joaquin county.

Date of Government Version: 06/16/2016
Date Data Arrived at EDR: 06/20/2016
Date Made Active in Reports: 08/08/2016
Number of Days to Update: 49

Source: Environmental Health Department
Telephone: N/A
Last EDR Contact: 09/19/2016
Next Scheduled EDR Contact: 01/02/2017
Data Release Frequency: Semi-Annually

SAN LUIS OBISPO COUNTY:

CUPA Facility List
Cupa Facility List.

Date of Government Version: 05/23/2016
Date Data Arrived at EDR: 05/24/2016
Date Made Active in Reports: 06/21/2016
Number of Days to Update: 28

Source: San Luis Obispo County Public Health Department
Telephone: 805-781-5596
Last EDR Contact: 08/17/2016
Next Scheduled EDR Contact: 12/05/2016
Data Release Frequency: Varies

SAN MATEO COUNTY:

Business Inventory
List includes Hazardous Materials Business Plan, hazardous waste generators, and underground storage tanks.

Date of Government Version: 06/02/2016
Date Data Arrived at EDR: 06/07/2016
Date Made Active in Reports: 06/22/2016
Number of Days to Update: 15

Source: San Mateo County Environmental Health Services Division
Telephone: 650-363-1921
Last EDR Contact: 09/12/2016
Next Scheduled EDR Contact: 12/26/2016
Data Release Frequency: Annually

Fuel Leak List
A listing of leaking underground storage tank sites located in San Mateo county.

Date of Government Version: 06/09/2016
Date Data Arrived at EDR: 06/13/2016
Date Made Active in Reports: 08/09/2016
Number of Days to Update: 57

Source: San Mateo County Environmental Health Services Division
Telephone: 650-363-1921
Last EDR Contact: 09/12/2016
Next Scheduled EDR Contact: 12/26/2016
Data Release Frequency: Semi-Annually

SANTA BARBARA COUNTY:

CUPA Facility Listing
CUPA Program Listing from the Environmental Health Services division.

Date of Government Version: 09/08/2011
Date Data Arrived at EDR: 09/09/2011
Date Made Active in Reports: 10/07/2011
Number of Days to Update: 28

Source: Santa Barbara County Public Health Department
Telephone: 805-686-8167
Last EDR Contact: 08/17/2016
Next Scheduled EDR Contact: 12/05/2016
Data Release Frequency: Varies

SANTA CLARA COUNTY:

Cupa Facility List
Cupa facility list

Date of Government Version: 05/25/2016
Date Data Arrived at EDR: 05/26/2016
Date Made Active in Reports: 06/22/2016
Number of Days to Update: 27

Source: Department of Environmental Health
Telephone: 408-918-1973
Last EDR Contact: 08/17/2016
Next Scheduled EDR Contact: 12/05/2016
Data Release Frequency: Varies

HIST LUST - Fuel Leak Site Activity Report

A listing of open and closed leaking underground storage tanks. This listing is no longer updated by the county. Leaking underground storage tanks are now handled by the Department of Environmental Health.

Date of Government Version: 03/29/2005
Date Data Arrived at EDR: 03/30/2005
Date Made Active in Reports: 04/21/2005
Number of Days to Update: 22

Source: Santa Clara Valley Water District
Telephone: 408-265-2600
Last EDR Contact: 03/23/2009
Next Scheduled EDR Contact: 06/22/2009
Data Release Frequency: No Update Planned

LOP Listing

A listing of leaking underground storage tanks located in Santa Clara county.

Date of Government Version: 03/03/2014
Date Data Arrived at EDR: 03/05/2014
Date Made Active in Reports: 03/18/2014
Number of Days to Update: 13

Source: Department of Environmental Health
Telephone: 408-918-3417
Last EDR Contact: 08/24/2016
Next Scheduled EDR Contact: 12/12/2016
Data Release Frequency: Annually

Hazardous Material Facilities

Hazardous material facilities, including underground storage tank sites.

Date of Government Version: 05/26/2016
Date Data Arrived at EDR: 06/01/2016
Date Made Active in Reports: 07/20/2016
Number of Days to Update: 49

Source: City of San Jose Fire Department
Telephone: 408-535-7694
Last EDR Contact: 08/03/2016
Next Scheduled EDR Contact: 11/21/2016
Data Release Frequency: Annually

SANTA CRUZ COUNTY:

CUPA Facility List

CUPA facility listing.

Date of Government Version: 05/31/2016
Date Data Arrived at EDR: 06/02/2016
Date Made Active in Reports: 06/21/2016
Number of Days to Update: 19

Source: Santa Cruz County Environmental Health
Telephone: 831-464-2761
Last EDR Contact: 08/17/2016
Next Scheduled EDR Contact: 12/05/2016
Data Release Frequency: Varies

SHASTA COUNTY:

CUPA Facility List

Cupa Facility List.

Date of Government Version: 06/14/2016
Date Data Arrived at EDR: 06/16/2016
Date Made Active in Reports: 08/09/2016
Number of Days to Update: 54

Source: Shasta County Department of Resource Management
Telephone: 530-225-5789
Last EDR Contact: 08/22/2016
Next Scheduled EDR Contact: 12/05/2016
Data Release Frequency: Varies

SOLANO COUNTY:

Leaking Underground Storage Tanks
A listing of leaking underground storage tank sites located in Solano county.

Date of Government Version: 06/09/2016
Date Data Arrived at EDR: 06/13/2016
Date Made Active in Reports: 08/09/2016
Number of Days to Update: 57

Source: Solano County Department of Environmental Management
Telephone: 707-784-6770
Last EDR Contact: 09/26/2016
Next Scheduled EDR Contact: 12/26/2016
Data Release Frequency: Quarterly

Underground Storage Tanks
Underground storage tank sites located in Solano county.

Date of Government Version: 06/09/2016
Date Data Arrived at EDR: 06/14/2016
Date Made Active in Reports: 08/08/2016
Number of Days to Update: 55

Source: Solano County Department of Environmental Management
Telephone: 707-784-6770
Last EDR Contact: 09/26/2016
Next Scheduled EDR Contact: 12/26/2016
Data Release Frequency: Quarterly

SONOMA COUNTY:

Cupa Facility List
Cupa Facility list

Date of Government Version: 07/10/2016
Date Data Arrived at EDR: 07/12/2016
Date Made Active in Reports: 08/09/2016
Number of Days to Update: 28

Source: County of Sonoma Fire & Emergency Services Department
Telephone: 707-565-1174
Last EDR Contact: 09/26/2016
Next Scheduled EDR Contact: 01/09/2017
Data Release Frequency: Varies

Leaking Underground Storage Tank Sites
A listing of leaking underground storage tank sites located in Sonoma county.

Date of Government Version: 07/01/2016
Date Data Arrived at EDR: 07/05/2016
Date Made Active in Reports: 08/18/2016
Number of Days to Update: 44

Source: Department of Health Services
Telephone: 707-565-6565
Last EDR Contact: 09/26/2016
Next Scheduled EDR Contact: 01/09/2017
Data Release Frequency: Quarterly

SUTTER COUNTY:

Underground Storage Tanks
Underground storage tank sites located in Sutter county.

Date of Government Version: 06/02/2016
Date Data Arrived at EDR: 06/07/2016
Date Made Active in Reports: 06/23/2016
Number of Days to Update: 16

Source: Sutter County Department of Agriculture
Telephone: 530-822-7500
Last EDR Contact: 09/02/2016
Next Scheduled EDR Contact: 12/19/2016
Data Release Frequency: Semi-Annually

TUOLUMNE COUNTY:

CUPA Facility List
Cupa facility list

Date of Government Version: 05/03/2016
Date Data Arrived at EDR: 05/10/2016
Date Made Active in Reports: 06/17/2016
Number of Days to Update: 38

Source: Divison of Environmental Health
Telephone: 209-533-5633
Last EDR Contact: 08/03/2016
Next Scheduled EDR Contact: 10/07/2016
Data Release Frequency: Varies

VENTURA COUNTY:

Business Plan, Hazardous Waste Producers, and Operating Underground Tanks
The BWT list indicates by site address whether the Environmental Health Division has Business Plan (B), Waste Producer (W), and/or Underground Tank (T) information.

Date of Government Version: 06/28/2016
Date Data Arrived at EDR: 08/01/2016
Date Made Active in Reports: 09/23/2016
Number of Days to Update: 53

Source: Ventura County Environmental Health Division
Telephone: 805-654-2813
Last EDR Contact: 07/25/2016
Next Scheduled EDR Contact: 11/07/2016
Data Release Frequency: Quarterly

Inventory of Illegal Abandoned and Inactive Sites
Ventura County Inventory of Closed, Illegal Abandoned, and Inactive Sites.

Date of Government Version: 12/01/2011
Date Data Arrived at EDR: 12/01/2011
Date Made Active in Reports: 01/19/2012
Number of Days to Update: 49

Source: Environmental Health Division
Telephone: 805-654-2813
Last EDR Contact: 09/29/2016
Next Scheduled EDR Contact: 01/16/2017
Data Release Frequency: Annually

Listing of Underground Tank Cleanup Sites
Ventura County Underground Storage Tank Cleanup Sites (LUST).

Date of Government Version: 05/29/2008
Date Data Arrived at EDR: 06/24/2008
Date Made Active in Reports: 07/31/2008
Number of Days to Update: 37

Source: Environmental Health Division
Telephone: 805-654-2813
Last EDR Contact: 08/10/2016
Next Scheduled EDR Contact: 11/28/2016
Data Release Frequency: Quarterly

Medical Waste Program List
To protect public health and safety and the environment from potential exposure to disease causing agents, the Environmental Health Division Medical Waste Program regulates the generation, handling, storage, treatment and disposal of medical waste throughout the County.

Date of Government Version: 03/28/2016
Date Data Arrived at EDR: 04/29/2016
Date Made Active in Reports: 06/22/2016
Number of Days to Update: 54

Source: Ventura County Resource Management Agency
Telephone: 805-654-2813
Last EDR Contact: 07/25/2016
Next Scheduled EDR Contact: 11/07/2016
Data Release Frequency: Quarterly

Underground Tank Closed Sites List
Ventura County Operating Underground Storage Tank Sites (UST)/Underground Tank Closed Sites List.

Date of Government Version: 05/26/2016
Date Data Arrived at EDR: 06/16/2016
Date Made Active in Reports: 08/09/2016
Number of Days to Update: 54

Source: Environmental Health Division
Telephone: 805-654-2813
Last EDR Contact: 09/14/2016
Next Scheduled EDR Contact: 12/26/2016
Data Release Frequency: Quarterly

YOLO COUNTY:

Underground Storage Tank Comprehensive Facility Report
Underground storage tank sites located in Yolo county.

Date of Government Version: 06/30/2016
Date Data Arrived at EDR: 07/05/2016
Date Made Active in Reports: 08/09/2016
Number of Days to Update: 35

Source: Yolo County Department of Health
Telephone: 530-666-8646
Last EDR Contact: 09/29/2016
Next Scheduled EDR Contact: 01/16/2017
Data Release Frequency: Annually

YUBA COUNTY:

CUPA Facility List
CUPA facility listing for Yuba County.

Date of Government Version: 04/29/2016
Date Data Arrived at EDR: 05/03/2016
Date Made Active in Reports: 06/17/2016
Number of Days to Update: 45

Source: Yuba County Environmental Health Department
Telephone: 530-749-7523
Last EDR Contact: 07/27/2016
Next Scheduled EDR Contact: 11/14/2016
Data Release Frequency: Varies

OTHER DATABASE(S)

Depending on the geographic area covered by this report, the data provided in these specialty databases may or may not be complete. For example, the existence of wetlands information data in a specific report does not mean that all wetlands in the area covered by the report are included. Moreover, the absence of any reported wetlands information does not necessarily mean that wetlands do not exist in the area covered by the report.

CT MANIFEST: Hazardous Waste Manifest Data
Facility and manifest data. Manifest is a document that lists and tracks hazardous waste from the generator through transporters to a tsd facility.

Date of Government Version: 07/30/2013
Date Data Arrived at EDR: 08/19/2013
Date Made Active in Reports: 10/03/2013
Number of Days to Update: 45

Source: Department of Energy & Environmental Protection
Telephone: 860-424-3375
Last EDR Contact: 08/10/2016
Next Scheduled EDR Contact: 11/28/2016
Data Release Frequency: No Update Planned

NJ MANIFEST: Manifest Information
Hazardous waste manifest information.

Date of Government Version: 12/31/2013
Date Data Arrived at EDR: 07/17/2015
Date Made Active in Reports: 08/12/2015
Number of Days to Update: 26

Source: Department of Environmental Protection
Telephone: N/A
Last EDR Contact: 07/11/2016
Next Scheduled EDR Contact: 10/24/2016
Data Release Frequency: Annually

NY MANIFEST: Facility and Manifest Data
Manifest is a document that lists and tracks hazardous waste from the generator through transporters to a TSD facility.

Date of Government Version: 08/01/2016
Date Data Arrived at EDR: 08/03/2016
Date Made Active in Reports: 09/09/2016
Number of Days to Update: 37

Source: Department of Environmental Conservation
Telephone: 518-402-8651
Last EDR Contact: 08/03/2016
Next Scheduled EDR Contact: 11/14/2016
Data Release Frequency: Annually

PA MANIFEST: Manifest Information
Hazardous waste manifest information.

Date of Government Version: 12/31/2014
Date Data Arrived at EDR: 07/24/2015
Date Made Active in Reports: 08/18/2015
Number of Days to Update: 25

Source: Department of Environmental Protection
Telephone: 717-783-8990
Last EDR Contact: 07/18/2016
Next Scheduled EDR Contact: 10/31/2016
Data Release Frequency: Annually

RI MANIFEST: Manifest information
Hazardous waste manifest information

Date of Government Version: 12/31/2013
Date Data Arrived at EDR: 06/19/2015
Date Made Active in Reports: 07/15/2015
Number of Days to Update: 26

Source: Department of Environmental Management
Telephone: 401-222-2797
Last EDR Contact: 09/20/2016
Next Scheduled EDR Contact: 12/05/2016
Data Release Frequency: Annually

WI MANIFEST: Manifest Information
Hazardous waste manifest information.

Date of Government Version: 12/31/2015
Date Data Arrived at EDR: 04/14/2016
Date Made Active in Reports: 06/03/2016
Number of Days to Update: 50

Source: Department of Natural Resources
Telephone: N/A
Last EDR Contact: 09/12/2016
Next Scheduled EDR Contact: 12/26/2016
Data Release Frequency: Annually

Oil/Gas Pipelines
Source: PennWell Corporation
Petroleum Bundle (Crude Oil, Refined Products, Petrochemicals, Gas Liquids (LPG/NGL), and Specialty Gases (Miscellaneous)) N = Natural Gas Bundle (Natural Gas, Gas Liquids (LPG/NGL), and Specialty Gases (Miscellaneous)). This map includes information copyrighted by PennWell Corporation. This information is provided on a best effort basis and PennWell Corporation does not guarantee its accuracy nor warrant its fitness for any particular purpose. Such information has been reprinted with the permission of PennWell.

Electric Power Transmission Line Data
Source: PennWell Corporation
This map includes information copyrighted by PennWell Corporation. This information is provided on a best effort basis and PennWell Corporation does not guarantee its accuracy nor warrant its fitness for any particular purpose. Such information has been reprinted with the permission of PennWell.

Sensitive Receptors: There are individuals deemed sensitive receptors due to their fragile immune systems and special sensitivity to environmental discharges. These sensitive receptors typically include the elderly, the sick, and children. While the location of all sensitive receptors cannot be determined, EDR indicates those buildings and facilities - schools, daycares, hospitals, medical centers, and nursing homes - where individuals who are sensitive receptors are likely to be located.

AHA Hospitals:
Source: American Hospital Association, Inc.
Telephone: 312-280-5991
The database includes a listing of hospitals based on the American Hospital Association's annual survey of hospitals.

Medical Centers: Provider of Services Listing
Source: Centers for Medicare & Medicaid Services
Telephone: 410-786-3000
A listing of hospitals with Medicare provider number, produced by Centers of Medicare & Medicaid Services, a federal agency within the U.S. Department of Health and Human Services.

Nursing Homes
Source: National Institutes of Health
Telephone: 301-594-6248
Information on Medicare and Medicaid certified nursing homes in the United States.

Public Schools
Source: National Center for Education Statistics
Telephone: 202-502-7300
The National Center for Education Statistics' primary database on elementary and secondary public education in the United States. It is a comprehensive, annual, national statistical database of all public elementary and secondary schools and school districts, which contains data that are comparable across all states.

Private Schools
Source: National Center for Education Statistics
Telephone: 202-502-7300
The National Center for Education Statistics' primary database on private school locations in the United States.

Daycare Centers: Licensed Facilities
Source: Department of Social Services
Telephone: 916-657-4041

Flood Zone Data: This data was obtained from the Federal Emergency Management Agency (FEMA). It depicts 100-year and 500-year flood zones as defined by FEMA. It includes the National Flood Hazard Layer (NFHL) which incorporates Flood Insurance Rate Map (FIRM) data and Q3 data from FEMA in areas not covered by NFHL.
Source: FEMA
Telephone: 877-336-2627
Date of Government Version: 2003, 2015

GOVERNMENT RECORDS SEARCHED / DATA CURRENCY TRACKING

NWI: National Wetlands Inventory. This data, available in select counties across the country, was obtained by EDR in 2002, 2005 and 2010 from the U.S. Fish and Wildlife Service.

State Wetlands Data: Wetland Inventory
Source: Department of Fish & Game
Telephone: 916-445-0411

Current USGS 7.5 Minute Topographic Map
Source: U.S. Geological Survey

STREET AND ADDRESS INFORMATION

© 2015 TomTom North America, Inc. All rights reserved. This material is proprietary and the subject of copyright protection and other intellectual property rights owned by or licensed to Tele Atlas North America, Inc. The use of this material is subject to the terms of a license agreement. You will be held liable for any unauthorized copying or disclosure of this material.

GEOCHECK ®- PHYSICAL SETTING SOURCE ADDENDUM

TARGET PROPERTY ADDRESS

P1E-16-09-012
211 SOUTH 1ST STREET
SAN JOSE, CA 95113

TARGET PROPERTY COORDINATES

Latitude (North):	37.332154 - 37˚ 19' 55.75''
Longitude (West):	121.888049 - 121˚ 53' 16.98''
Universal Tranverse Mercator:	Zone 10
UTM X (Meters):	598509.1
UTM Y (Meters):	4132096.0
Elevation:	94 ft. above sea level

USGS TOPOGRAPHIC MAP

Target Property Map:	5640416 SAN JOSE WEST, CA
Version Date:	2012
East Map:	5640414 SAN JOSE EAST, CA
Version Date:	2012

EDR's GeoCheck Physical Setting Source Addendum is provided to assist the environmental professional in forming an opinion about the impact of potential contaminant migration.

Assessment of the impact of contaminant migration generally has two principal investigative components:

1. Groundwater flow direction, and
2. Groundwater flow velocity.

Groundwater flow direction may be impacted by surface topography, hydrology, hydrogeology, characteristics of the soil, and nearby wells. Groundwater flow velocity is generally impacted by the nature of the geologic strata.

GEOCHECK® - PHYSICAL SETTING SOURCE SUMMARY

GROUNDWATER FLOW DIRECTION INFORMATION

Groundwater flow direction for a particular site is best determined by a qualified environmental professional using site-specific well data. If such data is not reasonably ascertainable, it may be necessary to rely on other sources of information, such as surface topographic information, hydrologic information, hydrogeologic data collected on nearby properties, and regional groundwater flow information (from deep aquifers).

TOPOGRAPHIC INFORMATION

Surface topography may be indicative of the direction of surficial groundwater flow. This information can be used to assist the environmental professional in forming an opinion about the impact of nearby contaminated properties or, should contamination exist on the target property, what downgradient sites might be impacted.

TARGET PROPERTY TOPOGRAPHY

General Topographic Gradient: General NNW

SURROUNDING TOPOGRAPHY: ELEVATION PROFILES

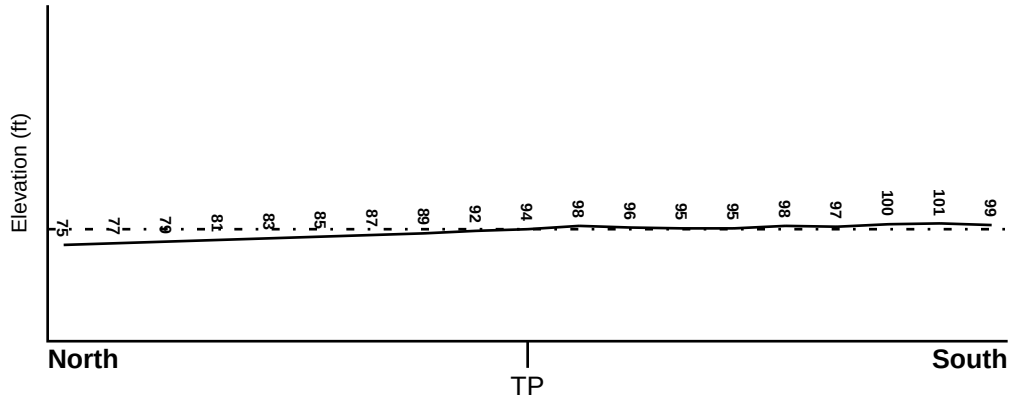

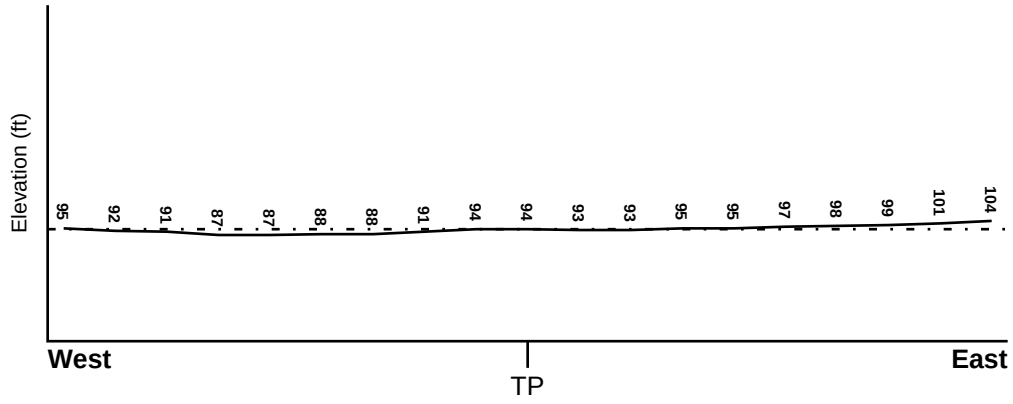

Target Property Elevation: 94 ft.

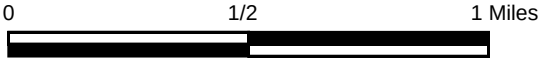

Source: Topography has been determined from the USGS 7.5' Digital Elevation Model and should be evaluated on a relative (not an absolute) basis. Relative elevation information between sites of close proximity should be field verified.

GEOCHECK® - PHYSICAL SETTING SOURCE SUMMARY

HYDROLOGIC INFORMATION

Surface water can act as a hydrologic barrier to groundwater flow. Such hydrologic information can be used to assist the environmental professional in forming an opinion about the impact of nearby contaminated properties or, should contamination exist on the target property, what downgradient sites might be impacted.

Refer to the Physical Setting Source Map following this summary for hydrologic information (major waterways and bodies of water).

FEMA FLOOD ZONE

Flood Plain Panel at Target Property	FEMA Source Type
06085C0234H	FEMA FIRM Flood data

Additional Panels in search area:	FEMA Source Type
06085C0232H	FEMA FIRM Flood data
06085C0253H	FEMA FIRM Flood data

NATIONAL WETLAND INVENTORY

NWI Quad at Target Property	NWI Electronic Data Coverage
SAN JOSE WEST	YES - refer to the Overview Map and Detail Map

HYDROGEOLOGIC INFORMATION

Hydrogeologic information obtained by installation of wells on a specific site can often be an indicator of groundwater flow direction in the immediate area. Such hydrogeologic information can be used to assist the environmental professional in forming an opinion about the impact of nearby contaminated properties or, should contamination exist on the target property, what downgradient sites might be impacted.

Site-Specific Hydrogeological Data*:

Search Radius:	1.25 miles
Location Relative to TP:	1/4 - 1/2 Mile WSW
Site Name:	River Park Development-Lincoln Props
Site EPA ID Number:	CAD981676430
Surficial Aquifer Flow Dir.:	SW. THIS FLOW APPLIES TO THE "A" AQUIFER.
Measured Depth to Water:	approximately 22 feet in the surficial "A" aquifer and approximately 95 feet in the underlying "B" aquifer.
Hydraulic Connection:	A silty clay layer separates the "A" and "B" aquifers.
Sole Source Aquifer:	No information about a sole source aquifer is available
Data Quality:	Information based on site-specific subsurface investigations is documented in the CERCLIS investigation report(s)

AQUIFLOW®

Search Radius: 1.000 Mile.

EDR has developed the AQUIFLOW Information System to provide data on the general direction of groundwater flow at specific points. EDR has reviewed reports submitted by environmental professionals to regulatory authorities at select sites and has extracted the date of the report, groundwater flow direction as determined hydrogeologically, and the depth to water table.

MAP ID	LOCATION FROM TP	GENERAL DIRECTION GROUNDWATER FLOW
Not Reported		

* ©1996 Site--specific hydrogeological data gathered by CERCLIS Alerts, Inc., Bainbridge Island, WA. All rights reserved. All of the information and opinions presented are those of the cited EPA report(s), which were completed under a Comprehensive Environmental Response Compensation and Liability Information System (CERCLIS) investigation.

GEOCHECK® - PHYSICAL SETTING SOURCE SUMMARY

GROUNDWATER FLOW VELOCITY INFORMATION

Groundwater flow velocity information for a particular site is best determined by a qualified environmental professional using site specific geologic and soil strata data. If such data are not reasonably ascertainable, it may be necessary to rely on other sources of information, including geologic age identification, rock stratigraphic unit and soil characteristics data collected on nearby properties and regional soil information. In general, contaminant plumes move more quickly through sandy-gravelly types of soils than silty-clayey types of soils.

GEOLOGIC INFORMATION IN GENERAL AREA OF TARGET PROPERTY

Geologic information can be used by the environmental professional in forming an opinion about the relative speed at which contaminant migration may be occurring.

ROCK STRATIGRAPHIC UNIT

Era:	Cenozoic
System:	Quaternary
Series:	Quaternary
Code:	Q *(decoded above as Era, System & Series)*

GEOLOGIC AGE IDENTIFICATION

Category: Stratifed Sequence

Geologic Age and Rock Stratigraphic Unit Source: P.G. Schruben, R.E. Arndt and W.J. Bawiec, Geology of the Conterminous U.S. at 1:2,500,000 Scale - a digital representation of the 1974 P.B. King and H.M. Beikman Map, USGS Digital Data Series DDS - 11 (1994).

DOMINANT SOIL COMPOSITION IN GENERAL AREA OF TARGET PROPERTY

The U.S. Department of Agriculture's (USDA) Soil Conservation Service (SCS) leads the National Cooperative Soil Survey (NCSS) and is responsible for collecting, storing, maintaining and distributing soil survey information for privately owned lands in the United States. A soil map in a soil survey is a representation of soil patterns in a landscape. Soil maps for STATSGO are compiled by generalizing more detailed (SSURGO) soil survey maps. The following information is based on Soil Conservation Service STATSGO data.

Soil Component Name:	BOTELLA
Soil Surface Texture:	clay loam
Hydrologic Group:	Class B - Moderate infiltration rates. Deep and moderately deep, moderately well and well drained soils with moderately coarse textures.
Soil Drainage Class:	Not reported

Hydric Status: Soil does not meet the requirements for a hydric soil.

Corrosion Potential - Uncoated Steel:	MODERATE
Depth to Bedrock Min:	> 60 inches
Depth to Bedrock Max:	> 60 inches

GEOCHECK® - PHYSICAL SETTING SOURCE SUMMARY

Soil Layer Information							
	Boundary			Classification			
Layer	Upper	Lower	Soil Texture Class	AASHTO Group	Unified Soil	Permeability Rate (in/hr)	Soil Reaction (pH)
1	0 inches	9 inches	clay loam	Silt-Clay Materials (more than 35 pct. passing No. 200), Clayey Soils.	FINE-GRAINED SOILS, Silts and Clays (liquid limit less than 50%), Lean Clay	Max: 0.60 Min: 0.20	Max: 7.30 Min: 5.60
2	9 inches	41 inches	silty clay loam	Silt-Clay Materials (more than 35 pct. passing No. 200), Clayey Soils.	FINE-GRAINED SOILS, Silts and Clays (liquid limit less than 50%), Lean Clay	Max: 0.60 Min: 0.20	Max: 7.80 Min: 5.60
3	41 inches	76 inches	sandy clay loam	Silt-Clay Materials (more than 35 pct. passing No. 200), Clayey Soils.	COARSE-GRAINED SOILS, Sands, Sands with fines, Clayey sand.	Max: 0.60 Min: 0.20	Max: 7.80 Min: 5.60

OTHER SOIL TYPES IN AREA

Based on Soil Conservation Service STATSGO data, the following additional subordinant soil types may appear within the general area of target property.

Soil Surface Textures: No Other Soil Types

Surficial Soil Types: No Other Soil Types

Shallow Soil Types: No Other Soil Types

Deeper Soil Types: No Other Soil Types

LOCAL / REGIONAL WATER AGENCY RECORDS

EDR Local/Regional Water Agency records provide water well information to assist the environmental professional in assessing sources that may impact ground water flow direction, and in forming an opinion about the impact of contaminant migration on nearby drinking water wells.

WELL SEARCH DISTANCE INFORMATION

DATABASE	SEARCH DISTANCE (miles)
Federal USGS	1.000
Federal FRDS PWS	Nearest PWS within 0.001 miles
State Database	1.000

GEOCHECK® - PHYSICAL SETTING SOURCE SUMMARY

FEDERAL USGS WELL INFORMATION

MAP ID	WELL ID	LOCATION FROM TP
A2	USGS40000182222	1/4 - 1/2 Mile SSE
A3	USGS40000182214	1/4 - 1/2 Mile SSE
6	USGS40000182252	1/2 - 1 Mile West
B7	USGS40000182200	1/2 - 1 Mile South
8	USGS40000182194	1/2 - 1 Mile South

FEDERAL FRDS PUBLIC WATER SUPPLY SYSTEM INFORMATION

MAP ID	WELL ID	LOCATION FROM TP
No PWS System Found		

Note: PWS System location is not always the same as well location.

STATE DATABASE WELL INFORMATION

MAP ID	WELL ID	LOCATION FROM TP
1	7666	1/4 - 1/2 Mile NE
B4	7677	1/2 - 1 Mile South
5	7654	1/2 - 1 Mile ENE
C9	7678	1/2 - 1 Mile West
C10	7679	1/2 - 1 Mile West
C11	6829	1/2 - 1 Mile West
C12	6823	1/2 - 1 Mile West
C13	7649	1/2 - 1 Mile West
C14	7652	1/2 - 1 Mile West
C15	7650	1/2 - 1 Mile West
16	7661	1/2 - 1 Mile East

PHYSICAL SETTING SOURCE MAP - 4742864.2s

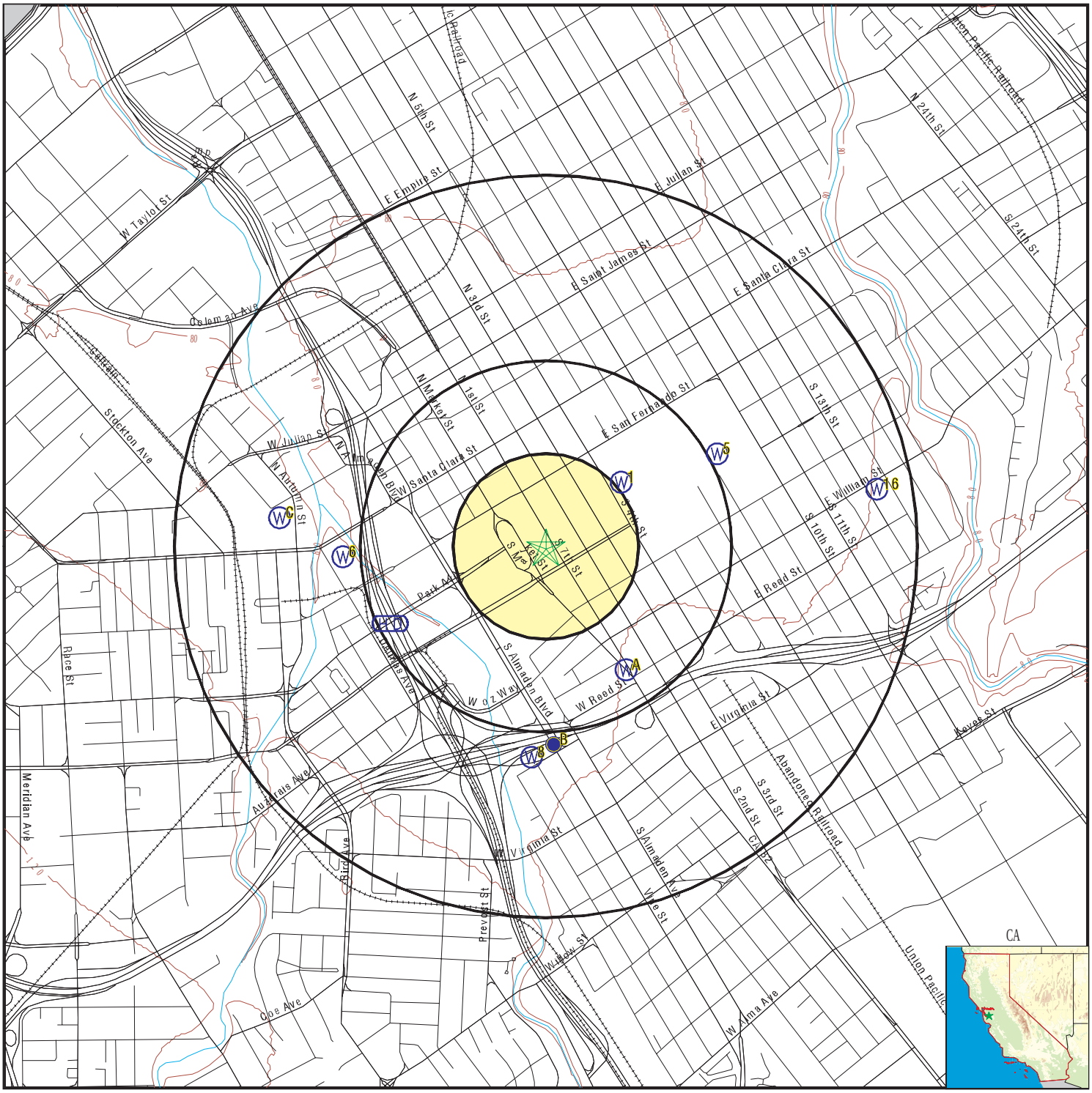

County Boundary
Major Roads
Contour Lines
Earthquake Fault Lines
Airports
Earthquake epicenter, Richter 5 or greater
Water Wells
Public Water Supply Wells
Cluster of Multiple Icons

Groundwater Flow Direction
GI Indeterminate Groundwater Flow at Location
GV Groundwater Flow Varies at Location
HD Closest Hydrogeological Data
Oil, gas or related wells

SITE NAME: P1E-16-09-012	CLIENT: Priority One Environmental, Inc.
ADDRESS: 211 South 1st Street San Jose CA 95113	CONTACT: Paul Robinson
LAT/LONG: 37.332154 / 121.888049	INQUIRY #: 4742864.2s
	DATE: October 03, 2016 1:26 pm

Copyright © 2016 EDR, Inc. © 2015 TomTom Rel. 2015.

Map ID Direction Distance Elevation	Database	EDR ID Number
1 **NE** **1/4 - 1/2 Mile** **Lower**	**CA WELLS**	**7666**

Water System Information:

Prime Station Code:	07S/01E-16C02 M	User ID:	HEN
FRDS Number:	4310011111	County:	Santa Clara
District Number:	05	Station Type:	WELL/AMBNT/MUN/INTAKE/SUPPLY
Water Type:	Well/Groundwater	Well Status:	Active Raw
Source Lat/Long:	372005.0 1215300.0	Precision:	1 Mile (One Minute)
Source Name:	TWELFTH ST. WELL 04		
System Number:	4310011		
System Name:	San Jose Water Company		
Organization That Operates System:			
	1221 S. Bascom Avenue		
	San Jose, CA 95128		
Pop Served:	944000	Connections:	206890
Area Served:	SAN JOSE VICINITY		
Sample Collected:	16-NOV-11	Findings:	17. MG/L
Chemical:	NITRATE (AS NO3)		
Sample Collected:	05-DEC-11	Findings:	17. MG/L
Chemical:	NITRATE (AS NO3)		
Sample Collected:	06-MAR-12	Findings:	18. MG/L
Chemical:	NITRATE (AS NO3)		
Sample Collected:	13-JUN-12	Findings:	24. MG/L
Chemical:	NITRATE (AS NO3)		
Sample Collected:	19-SEP-12	Findings:	700. US
Chemical:	SPECIFIC CONDUCTANCE		
Sample Collected:	19-SEP-12	Findings:	7.23
Chemical:	PH, LABORATORY		
Sample Collected:	19-SEP-12	Findings:	250. MG/L
Chemical:	ALKALINITY (TOTAL) AS CACO3		
Sample Collected:	19-SEP-12	Findings:	300. MG/L
Chemical:	BICARBONATE ALKALINITY		
Sample Collected:	19-SEP-12	Findings:	330. MG/L
Chemical:	HARDNESS (TOTAL) AS CACO3		
Sample Collected:	19-SEP-12	Findings:	74. MG/L
Chemical:	CALCIUM		
Sample Collected:	19-SEP-12	Findings:	35. MG/L
Chemical:	MAGNESIUM		
Sample Collected:	19-SEP-12	Findings:	37. MG/L
Chemical:	SODIUM		
Sample Collected:	19-SEP-12	Findings:	1.4 MG/L
Chemical:	POTASSIUM		

Sample Collected:	19-SEP-12	Findings:	53. MG/L
Chemical:	CHLORIDE		
Sample Collected:	19-SEP-12	Findings:	58. MG/L
Chemical:	SULFATE		
Sample Collected:	19-SEP-12	Findings:	170. UG/L
Chemical:	BARIUM		
Sample Collected:	19-SEP-12	Findings:	290. UG/L
Chemical:	IRON		
Sample Collected:	19-SEP-12	Findings:	59. UG/L
Chemical:	ALUMINUM		
Sample Collected:	19-SEP-12	Findings:	550. MG/L
Chemical:	TOTAL DISSOLVED SOLIDS		
Sample Collected:	19-SEP-12	Findings:	- 0.16
Chemical:	LANGELIER INDEX AT SOURCE TEMP.		
Sample Collected:	19-SEP-12	Findings:	26. MG/L
Chemical:	NITRATE (AS NO3)		
Sample Collected:	19-SEP-12	Findings:	26000. UG/L
Chemical:	CARBON DIOXIDE		
Sample Collected:	19-SEP-12	Findings:	0.71 NTU
Chemical:	TURBIDITY, LABORATORY		
Sample Collected:	19-SEP-12	Findings:	11.89
Chemical:	AGGRSSIVE INDEX (CORROSIVITY)		
Sample Collected:	19-SEP-12	Findings:	5900. MG/L
Chemical:	NITRATE + NITRITE (AS N)		
Sample Collected:	14-JAN-13	Findings:	2.5 UG/L
Chemical:	CHROMIUM, HEXAVALENT		
Sample Collected:	06-JUN-13	Findings:	27. MG/L
Chemical:	NITRATE (AS NO3)		
Sample Collected:	17-SEP-13	Findings:	0.6 PCI/L
Chemical:	GROSS ALPHA COUNTING ERROR		
Sample Collected:	17-SEP-13	Findings:	1.8 PCI/L
Chemical:	GROSS ALPHA MDA95		
Sample Collected:	02-JUN-14	Findings:	25. MG/L
Chemical:	NITRATE (AS NO3)		
Sample Collected:	11-SEP-14	Findings:	20. MG/L
Chemical:	NITRATE (AS NO3)		
Sample Collected:	02-DEC-14	Findings:	26. MG/L
Chemical:	NITRATE (AS NO3)		
Sample Collected:	02-JUN-15	Findings:	25. MG/L
Chemical:	NITRATE (AS NO3)		
Sample Collected:	02-SEP-15	Findings:	700. US
Chemical:	SPECIFIC CONDUCTANCE		
Sample Collected:	02-SEP-15	Findings:	7.11
Chemical:	PH, LABORATORY		

Sample Collected:	02-SEP-15	Findings:	220. MG/L
Chemical:	ALKALINITY (TOTAL) AS CACO3		
Sample Collected:	02-SEP-15	Findings:	270. MG/L
Chemical:	BICARBONATE ALKALINITY		
Sample Collected:	02-SEP-15	Findings:	255. MG/L
Chemical:	HARDNESS (TOTAL) AS CACO3		
Sample Collected:	02-SEP-15	Findings:	63. MG/L
Chemical:	CALCIUM		
Sample Collected:	02-SEP-15	Findings:	23. MG/L
Chemical:	MAGNESIUM		
Sample Collected:	02-SEP-15	Findings:	48. MG/L
Chemical:	SODIUM		
Sample Collected:	02-SEP-15	Findings:	1.3 MG/L
Chemical:	POTASSIUM		
Sample Collected:	02-SEP-15	Findings:	56. MG/L
Chemical:	CHLORIDE		
Sample Collected:	02-SEP-15	Findings:	61. MG/L
Chemical:	SULFATE		
Sample Collected:	02-SEP-15	Findings:	0.1 MG/L
Chemical:	FLUORIDE (F) (NATURAL-SOURCE)		
Sample Collected:	02-SEP-15	Findings:	190. UG/L
Chemical:	BARIUM		
Sample Collected:	02-SEP-15	Findings:	2.4 UG/L
Chemical:	CHROMIUM, HEXAVALENT		
Sample Collected:	02-SEP-15	Findings:	450. MG/L
Chemical:	TOTAL DISSOLVED SOLIDS		
Sample Collected:	02-SEP-15	Findings:	24. MG/L
Chemical:	NITRATE (AS NO3)		
Sample Collected:	02-SEP-15	Findings:	30000. UG/L
Chemical:	CARBON DIOXIDE		
Sample Collected:	02-SEP-15	Findings:	0.15 NTU
Chemical:	TURBIDITY, LABORATORY		
Sample Collected:	02-SEP-15	Findings:	11.65
Chemical:	AGGRSSIVE INDEX (CORROSIVITY)		
Sample Collected:	02-SEP-15	Findings:	5500. MG/L
Chemical:	NITRATE + NITRITE (AS N)		
Sample Collected:	10-FEB-16	Findings:	6.2 MG/L
Chemical:	NITRATE (AS N)		

A2
SSE
1/4 - 1/2 Mile
Higher

FED USGS **USGS40000182222**

Org. Identifier:	USGS-CA		
Formal name:	USGS California Water Science Center		
Monloc Identifier:	USGS-371940121525901		
Monloc name:	007S001E16C008M		
Monloc type:	Well		
Monloc desc:	Not Reported		
Huc code:	Not Reported	Drainagearea value:	Not Reported
Drainagearea Units:	Not Reported	Contrib drainagearea:	Not Reported
Contrib drainagearea units:	Not Reported	Latitude:	37.3276083
Longitude:	-121.8842827	Sourcemap scale:	24000
Horiz Acc measure:	.5	Horiz Acc measure units:	seconds
Horiz Collection method:	Global positioning system (GPS), uncorrected		
Horiz coord refsys:	NAD83	Vert measure val:	98
Vert measure units:	feet	Vertacc measure val:	2.5
Vert accmeasure units:	feet		
Vertcollection method:	Interpolated from topographic map		
Vert coord refsys:	NGVD29	Countrycode:	US
Aquifername:	California Coastal Basin aquifers		
Formation type:	Not Reported		
Aquifer type:	Not Reported		
Construction date:	19590608	Welldepth:	780
Welldepth units:	ft	Wellholedepth:	790
Wellholedepth units:	ft		

Ground-water levels, Number of Measurements: 0

A3
SSE **FED USGS** **USGS40000182214**
1/4 - 1/2 Mile
Higher

Org. Identifier:	USGS-CA		
Formal name:	USGS California Water Science Center		
Monloc Identifier:	USGS-371938121525901		
Monloc name:	007S001E16C010M		
Monloc type:	Well		
Monloc desc:	Not Reported		
Huc code:	Not Reported	Drainagearea value:	Not Reported
Drainagearea Units:	Not Reported	Contrib drainagearea:	Not Reported
Contrib drainagearea units:	Not Reported	Latitude:	37.3270583
Longitude:	-121.883966	Sourcemap scale:	24000
Horiz Acc measure:	.5	Horiz Acc measure units:	seconds
Horiz Collection method:	Global positioning system (GPS), uncorrected		
Horiz coord refsys:	NAD83	Vert measure val:	98
Vert measure units:	feet	Vertacc measure val:	2.5
Vert accmeasure units:	feet		
Vertcollection method:	Interpolated from topographic map		
Vert coord refsys:	NGVD29	Countrycode:	US
Aquifername:	California Coastal Basin aquifers		
Formation type:	Not Reported		
Aquifer type:	Not Reported		
Construction date:	Not Reported	Welldepth:	791
Welldepth units:	ft	Wellholedepth:	Not Reported
Wellholedepth units:	Not Reported		

Ground-water levels, Number of Measurements: 0

Map ID Direction Distance Elevation	Database	EDR ID Number
B4 **South** **1/2 - 1 Mile** **Higher**	**CA WELLS**	**7677**

Water System Information:

Prime Station Code:	07S/01E-17L02 M	User ID:	HEN
FRDS Number:	4310011156	County:	Santa Clara
District Number:	05	Station Type:	WELL/AMBNT/MUN/SUPPLY
Water Type:	Well/Groundwater	Well Status:	Active Untreated
Source Lat/Long:	371929.0 1215311.0	Precision:	1,000 Feet (10 Seconds)
Source Name:	GRANT WELL 02		
System Number:	4310011		
System Name:	San Jose Water Company		
Organization That Operates System:			
	1221 S. Bascom Avenue		
	San Jose, CA 95128		
Pop Served:	944000	Connections:	206890
Area Served:	SAN JOSE VICINITY		
Sample Collected:	05-JAN-11	Findings:	27. MG/L
Chemical:	NITRATE (AS NO3)		
Sample Collected:	11-JAN-11	Findings:	27. MG/L
Chemical:	NITRATE (AS NO3)		
Sample Collected:	19-JAN-11	Findings:	27. MG/L
Chemical:	NITRATE (AS NO3)		
Sample Collected:	25-JAN-11	Findings:	20. MG/L
Chemical:	NITRATE (AS NO3)		
Sample Collected:	01-FEB-11	Findings:	830. US
Chemical:	SPECIFIC CONDUCTANCE		
Sample Collected:	01-FEB-11	Findings:	6.46
Chemical:	PH, LABORATORY		
Sample Collected:	01-FEB-11	Findings:	260. MG/L
Chemical:	ALKALINITY (TOTAL) AS CACO3		
Sample Collected:	01-FEB-11	Findings:	320. MG/L
Chemical:	BICARBONATE ALKALINITY		
Sample Collected:	01-FEB-11	Findings:	342. MG/L
Chemical:	HARDNESS (TOTAL) AS CACO3		
Sample Collected:	01-FEB-11	Findings:	88. MG/L
Chemical:	CALCIUM		
Sample Collected:	01-FEB-11	Findings:	30. MG/L
Chemical:	MAGNESIUM		
Sample Collected:	01-FEB-11	Findings:	26. MG/L
Chemical:	SODIUM		
Sample Collected:	01-FEB-11	Findings:	1.4 MG/L
Chemical:	POTASSIUM		

Sample Collected:	01-FEB-11	Findings:	57. MG/L
Chemical:	CHLORIDE		
Sample Collected:	01-FEB-11	Findings:	55. MG/L
Chemical:	SULFATE		
Sample Collected:	01-FEB-11	Findings:	0.15 MG/L
Chemical:	FLUORIDE (F) (NATURAL-SOURCE)		
Sample Collected:	01-FEB-11	Findings:	160. UG/L
Chemical:	BARIUM		
Sample Collected:	01-FEB-11	Findings:	490. MG/L
Chemical:	TOTAL DISSOLVED SOLIDS		
Sample Collected:	01-FEB-11	Findings:	- 0.83
Chemical:	LANGELIER INDEX AT SOURCE TEMP.		
Sample Collected:	01-FEB-11	Findings:	27. MG/L
Chemical:	NITRATE (AS NO3)		
Sample Collected:	01-FEB-11	Findings:	190000. UG/L
Chemical:	CARBON DIOXIDE		
Sample Collected:	01-FEB-11	Findings:	0.14 NTU
Chemical:	TURBIDITY, LABORATORY		
Sample Collected:	01-FEB-11	Findings:	11.22
Chemical:	AGGRSSIVE INDEX (CORROSIVITY)		
Sample Collected:	01-FEB-11	Findings:	6200. MG/L
Chemical:	NITRATE + NITRITE (AS N)		
Sample Collected:	08-FEB-11	Findings:	27. MG/L
Chemical:	NITRATE (AS NO3)		
Sample Collected:	17-FEB-11	Findings:	27. MG/L
Chemical:	NITRATE (AS NO3)		
Sample Collected:	22-FEB-11	Findings:	27. MG/L
Chemical:	NITRATE (AS NO3)		
Sample Collected:	01-MAR-11	Findings:	27. MG/L
Chemical:	NITRATE (AS NO3)		
Sample Collected:	09-MAR-11	Findings:	27. MG/L
Chemical:	NITRATE (AS NO3)		
Sample Collected:	15-MAR-11	Findings:	26. MG/L
Chemical:	NITRATE (AS NO3)		
Sample Collected:	22-MAR-11	Findings:	27. MG/L
Chemical:	NITRATE (AS NO3)		
Sample Collected:	29-MAR-11	Findings:	26. MG/L
Chemical:	NITRATE (AS NO3)		
Sample Collected:	05-APR-11	Findings:	26. MG/L
Chemical:	NITRATE (AS NO3)		
Sample Collected:	12-APR-11	Findings:	26. MG/L
Chemical:	NITRATE (AS NO3)		
Sample Collected:	26-APR-11	Findings:	27. MG/L
Chemical:	NITRATE (AS NO3)		

Sample Collected:	03-MAY-11	Findings:	26. MG/L
Chemical:	NITRATE (AS NO3)		
Sample Collected:	10-MAY-11	Findings:	26. MG/L
Chemical:	NITRATE (AS NO3)		
Sample Collected:	17-MAY-11	Findings:	26. MG/L
Chemical:	NITRATE (AS NO3)		
Sample Collected:	23-MAY-11	Findings:	26. MG/L
Chemical:	NITRATE (AS NO3)		
Sample Collected:	01-JUN-11	Findings:	26. MG/L
Chemical:	NITRATE (AS NO3)		
Sample Collected:	07-JUN-11	Findings:	25. MG/L
Chemical:	NITRATE (AS NO3)		
Sample Collected:	14-JUN-11	Findings:	25. MG/L
Chemical:	NITRATE (AS NO3)		
Sample Collected:	21-JUN-11	Findings:	26. MG/L
Chemical:	NITRATE (AS NO3)		
Sample Collected:	28-JUN-11	Findings:	27. MG/L
Chemical:	NITRATE (AS NO3)		
Sample Collected:	06-JUL-11	Findings:	26. MG/L
Chemical:	NITRATE (AS NO3)		
Sample Collected:	14-JUL-11	Findings:	27. MG/L
Chemical:	NITRATE (AS NO3)		
Sample Collected:	19-JUL-11	Findings:	27. MG/L
Chemical:	NITRATE (AS NO3)		
Sample Collected:	26-JUL-11	Findings:	27. MG/L
Chemical:	NITRATE (AS NO3)		
Sample Collected:	02-AUG-11	Findings:	26. MG/L
Chemical:	NITRATE (AS NO3)		
Sample Collected:	09-AUG-11	Findings:	26. MG/L
Chemical:	NITRATE (AS NO3)		
Sample Collected:	16-AUG-11	Findings:	27. MG/L
Chemical:	NITRATE (AS NO3)		
Sample Collected:	23-AUG-11	Findings:	26. MG/L
Chemical:	NITRATE (AS NO3)		
Sample Collected:	30-AUG-11	Findings:	26. MG/L
Chemical:	NITRATE (AS NO3)		
Sample Collected:	08-SEP-11	Findings:	26. MG/L
Chemical:	NITRATE (AS NO3)		
Sample Collected:	13-SEP-11	Findings:	27. MG/L
Chemical:	NITRATE (AS NO3)		
Sample Collected:	20-SEP-11	Findings:	27. MG/L
Chemical:	NITRATE (AS NO3)		
Sample Collected:	27-SEP-11	Findings:	27. MG/L
Chemical:	NITRATE (AS NO3)		

Sample Collected:	04-OCT-11	Findings:	27. MG/L
Chemical:	NITRATE (AS NO3)		
Sample Collected:	11-OCT-11	Findings:	27. MG/L
Chemical:	NITRATE (AS NO3)		
Sample Collected:	18-OCT-11	Findings:	27. MG/L
Chemical:	NITRATE (AS NO3)		
Sample Collected:	25-OCT-11	Findings:	25. MG/L
Chemical:	NITRATE (AS NO3)		
Sample Collected:	01-NOV-11	Findings:	27. MG/L
Chemical:	NITRATE (AS NO3)		
Sample Collected:	08-NOV-11	Findings:	27. MG/L
Chemical:	NITRATE (AS NO3)		
Sample Collected:	15-NOV-11	Findings:	26. MG/L
Chemical:	NITRATE (AS NO3)		
Sample Collected:	21-NOV-11	Findings:	26. MG/L
Chemical:	NITRATE (AS NO3)		
Sample Collected:	06-DEC-11	Findings:	26. MG/L
Chemical:	NITRATE (AS NO3)		
Sample Collected:	13-DEC-11	Findings:	25. MG/L
Chemical:	NITRATE (AS NO3)		
Sample Collected:	20-DEC-11	Findings:	26. MG/L
Chemical:	NITRATE (AS NO3)		
Sample Collected:	27-DEC-11	Findings:	26. MG/L
Chemical:	NITRATE (AS NO3)		
Sample Collected:	04-JAN-12	Findings:	26. MG/L
Chemical:	NITRATE (AS NO3)		
Sample Collected:	10-JAN-12	Findings:	25. MG/L
Chemical:	NITRATE (AS NO3)		
Sample Collected:	18-JAN-12	Findings:	26. MG/L
Chemical:	NITRATE (AS NO3)		
Sample Collected:	24-JAN-12	Findings:	26. MG/L
Chemical:	NITRATE (AS NO3)		
Sample Collected:	31-JAN-12	Findings:	26. MG/L
Chemical:	NITRATE (AS NO3)		
Sample Collected:	07-FEB-12	Findings:	26. MG/L
Chemical:	NITRATE (AS NO3)		
Sample Collected:	14-FEB-12	Findings:	26. MG/L
Chemical:	NITRATE (AS NO3)		
Sample Collected:	22-FEB-12	Findings:	26. MG/L
Chemical:	NITRATE (AS NO3)		
Sample Collected:	28-FEB-12	Findings:	26. MG/L
Chemical:	NITRATE (AS NO3)		
Sample Collected:	06-MAR-12	Findings:	25. MG/L
Chemical:	NITRATE (AS NO3)		

Sample Collected:	17-APR-12	Findings:	26. MG/L
Chemical:	NITRATE (AS NO3)		
Sample Collected:	14-MAY-12	Findings:	26. MG/L
Chemical:	NITRATE (AS NO3)		
Sample Collected:	12-JUN-12	Findings:	26. MG/L
Chemical:	NITRATE (AS NO3)		
Sample Collected:	12-JUL-12	Findings:	25. MG/L
Chemical:	NITRATE (AS NO3)		
Sample Collected:	07-AUG-12	Findings:	26. MG/L
Chemical:	NITRATE (AS NO3)		
Sample Collected:	06-SEP-12	Findings:	25. MG/L
Chemical:	NITRATE (AS NO3)		
Sample Collected:	02-OCT-12	Findings:	24. MG/L
Chemical:	NITRATE (AS NO3)		
Sample Collected:	14-NOV-12	Findings:	25. MG/L
Chemical:	NITRATE (AS NO3)		
Sample Collected:	05-DEC-12	Findings:	26. MG/L
Chemical:	NITRATE (AS NO3)		
Sample Collected:	09-JAN-13	Findings:	25. MG/L
Chemical:	NITRATE (AS NO3)		
Sample Collected:	09-JAN-13	Findings:	0.8 PCI/L
Chemical:	GROSS ALPHA COUNTING ERROR		
Sample Collected:	09-JAN-13	Findings:	1.2 PCI/L
Chemical:	GROSS ALPHA MDA95		
Sample Collected:	09-JAN-13	Findings:	2.4 UG/L
Chemical:	CHROMIUM, HEXAVALENT		
Sample Collected:	05-FEB-13	Findings:	25. MG/L
Chemical:	NITRATE (AS NO3)		
Sample Collected:	05-MAR-15	Findings:	890. US
Chemical:	SPECIFIC CONDUCTANCE		
Sample Collected:	05-MAR-15	Findings:	7.4
Chemical:	PH, LABORATORY		
Sample Collected:	05-MAR-15	Findings:	300. MG/L
Chemical:	ALKALINITY (TOTAL) AS CACO3		
Sample Collected:	05-MAR-15	Findings:	360. MG/L
Chemical:	BICARBONATE ALKALINITY		
Sample Collected:	05-MAR-15	Findings:	419. MG/L
Chemical:	HARDNESS (TOTAL) AS CACO3		
Sample Collected:	05-MAR-15	Findings:	110. MG/L
Chemical:	CALCIUM		
Sample Collected:	05-MAR-15	Findings:	37. MG/L
Chemical:	MAGNESIUM		
Sample Collected:	05-MAR-15	Findings:	25. MG/L
Chemical:	SODIUM		

Sample Collected:	05-MAR-15	Findings:	1.7 MG/L
Chemical:	POTASSIUM		
Sample Collected:	05-MAR-15	Findings:	73. MG/L
Chemical:	CHLORIDE		
Sample Collected:	05-MAR-15	Findings:	80. MG/L
Chemical:	SULFATE		
Sample Collected:	05-MAR-15	Findings:	0.14 MG/L
Chemical:	FLUORIDE (F) (NATURAL-SOURCE)		
Sample Collected:	05-MAR-15	Findings:	210. UG/L
Chemical:	BARIUM		
Sample Collected:	05-MAR-15	Findings:	2. UG/L
Chemical:	CHROMIUM, HEXAVALENT		
Sample Collected:	05-MAR-15	Findings:	350. UG/L
Chemical:	IRON		
Sample Collected:	05-MAR-15	Findings:	89. UG/L
Chemical:	ALUMINUM		
Sample Collected:	05-MAR-15	Findings:	590. MG/L
Chemical:	TOTAL DISSOLVED SOLIDS		
Sample Collected:	05-MAR-15	Findings:	0.18
Chemical:	LANGELIER INDEX AT SOURCE TEMP.		
Sample Collected:	05-MAR-15	Findings:	20000. UG/L
Chemical:	CARBON DIOXIDE		
Sample Collected:	05-MAR-15	Findings:	2.1 NTU
Chemical:	TURBIDITY, LABORATORY		
Sample Collected:	05-MAR-15	Findings:	12.3
Chemical:	AGGRSSIVE INDEX (CORROSIVITY)		
Sample Collected:	10-MAR-15	Findings:	34. MG/L
Chemical:	NITRATE (AS NO3)		
Sample Collected:	08-APR-15	Findings:	34. MG/L
Chemical:	NITRATE (AS NO3)		
Sample Collected:	26-AUG-15	Findings:	790. US
Chemical:	SPECIFIC CONDUCTANCE		
Sample Collected:	26-AUG-15	Findings:	7.32
Chemical:	PH, LABORATORY		
Sample Collected:	26-AUG-15	Findings:	310. MG/L
Chemical:	ALKALINITY (TOTAL) AS CACO3		
Sample Collected:	26-AUG-15	Findings:	380. MG/L
Chemical:	BICARBONATE ALKALINITY		
Sample Collected:	26-AUG-15	Findings:	402. MG/L
Chemical:	HARDNESS (TOTAL) AS CACO3		
Sample Collected:	26-AUG-15	Findings:	100. MG/L
Chemical:	CALCIUM		
Sample Collected:	26-AUG-15	Findings:	35. MG/L
Chemical:	MAGNESIUM		

Sample Collected:	26-AUG-15	Findings:	25. MG/L
Chemical:	SODIUM		
Sample Collected:	26-AUG-15	Findings:	1.6 MG/L
Chemical:	POTASSIUM		
Sample Collected:	26-AUG-15	Findings:	66. MG/L
Chemical:	CHLORIDE		
Sample Collected:	26-AUG-15	Findings:	73. MG/L
Chemical:	SULFATE		
Sample Collected:	26-AUG-15	Findings:	0.1 MG/L
Chemical:	FLUORIDE (F) (NATURAL-SOURCE)		
Sample Collected:	26-AUG-15	Findings:	200. UG/L
Chemical:	BARIUM		
Sample Collected:	26-AUG-15	Findings:	2.2 UG/L
Chemical:	CHROMIUM, HEXAVALENT		
Sample Collected:	26-AUG-15	Findings:	180. UG/L
Chemical:	IRON		
Sample Collected:	26-AUG-15	Findings:	620. MG/L
Chemical:	TOTAL DISSOLVED SOLIDS		
Sample Collected:	26-AUG-15	Findings:	0.16
Chemical:	LANGELIER INDEX AT SOURCE TEMP.		
Sample Collected:	26-AUG-15	Findings:	34. MG/L
Chemical:	NITRATE (AS NO3)		
Sample Collected:	26-AUG-15	Findings:	29000. UG/L
Chemical:	CARBON DIOXIDE		
Sample Collected:	26-AUG-15	Findings:	1.4 NTU
Chemical:	TURBIDITY, LABORATORY		
Sample Collected:	26-AUG-15	Findings:	12.22
Chemical:	AGGRSSIVE INDEX (CORROSIVITY)		
Sample Collected:	26-AUG-15	Findings:	7700. MG/L
Chemical:	NITRATE + NITRITE (AS N)		
Sample Collected:	13-OCT-15	Findings:	33. MG/L
Chemical:	NITRATE (AS NO3)		
Sample Collected:	23-NOV-15	Findings:	130. UG/L
Chemical:	IRON		
Sample Collected:	23-NOV-15	Findings:	32. MG/L
Chemical:	NITRATE (AS NO3)		
Sample Collected:	22-MAR-16	Findings:	4.9 MG/L
Chemical:	NITRATE (AS N)		
Sample Collected:	22-MAR-16	Findings:	7. MG/L
Chemical:	NITRATE (AS N)		

5
ENE
1/2 - 1 Mile
Lower

CA WELLS **7654**

GEOCHECK® - PHYSICAL SETTING SOURCE MAP FINDINGS

Water System Information:

Prime Station Code:	07S/01E-08J01 M	User ID:	HEN
FRDS Number:	4310028003	County:	Santa Clara
District Number:	05	Station Type:	WELL/AMBNT
Water Type:	Well/Groundwater	Well Status:	Active Untreated
Source Lat/Long:	372009.8 1215243.3	Precision:	1,000 Feet (10 Seconds)
Source Name:	MAIN CAMPUS WELL 02		
System Number:	4310028		
System Name:	San Jose State University		
Organization That Operates System:			
	One Washington Square San Jose, CA 95192		
Pop Served:	30000	Connections:	1000
Area Served:	Not Reported		
Sample Collected:	31-OCT-11	Findings:	28. MG/L
Chemical:	NITRATE (AS NO3)		
Sample Collected:	30-JAN-12	Findings:	820. US
Chemical:	SPECIFIC CONDUCTANCE		
Sample Collected:	30-JAN-12	Findings:	7.7
Chemical:	PH, LABORATORY		
Sample Collected:	30-JAN-12	Findings:	294. MG/L
Chemical:	ALKALINITY (TOTAL) AS CACO3		
Sample Collected:	30-JAN-12	Findings:	359. MG/L
Chemical:	BICARBONATE ALKALINITY		
Sample Collected:	30-JAN-12	Findings:	379. MG/L
Chemical:	HARDNESS (TOTAL) AS CACO3		
Sample Collected:	30-JAN-12	Findings:	84. MG/L
Chemical:	CALCIUM		
Sample Collected:	30-JAN-12	Findings:	41. MG/L
Chemical:	MAGNESIUM		
Sample Collected:	30-JAN-12	Findings:	31. MG/L
Chemical:	SODIUM		
Sample Collected:	30-JAN-12	Findings:	1.4 MG/L
Chemical:	POTASSIUM		
Sample Collected:	30-JAN-12	Findings:	50. MG/L
Chemical:	CHLORIDE		
Sample Collected:	30-JAN-12	Findings:	55. MG/L
Chemical:	SULFATE		
Sample Collected:	30-JAN-12	Findings:	202. UG/L
Chemical:	BARIUM		
Sample Collected:	30-JAN-12	Findings:	14. UG/L
Chemical:	CHROMIUM (TOTAL)		
Sample Collected:	30-JAN-12	Findings:	6. UG/L
Chemical:	SELENIUM		
Sample Collected:	30-JAN-12	Findings:	528. MG/L
Chemical:	TOTAL DISSOLVED SOLIDS		

Sample Collected:	30-JAN-12	Findings:	1.15
Chemical:	LANGELIER INDEX @ 60 C		
Sample Collected:	30-JAN-12	Findings:	0.55
Chemical:	LANGELIER INDEX AT SOURCE TEMP.		
Sample Collected:	30-JAN-12	Findings:	24. MG/L
Chemical:	NITRATE (AS NO3)		
Sample Collected:	30-JAN-12	Findings:	7.e-002 MG/L
Chemical:	BROMIDE		
Sample Collected:	30-JAN-12	Findings:	3.6 UG/L
Chemical:	CHROMIUM, HEXAVALENT		
Sample Collected:	02-JUL-12	Findings:	810. US
Chemical:	SPECIFIC CONDUCTANCE		
Sample Collected:	13-NOV-12	Findings:	23. MG/L
Chemical:	NITRATE (AS NO3)		
Sample Collected:	04-MAR-13	Findings:	24. MG/L
Chemical:	NITRATE (AS NO3)		
Sample Collected:	10-JUN-13	Findings:	26. MG/L
Chemical:	NITRATE (AS NO3)		
Sample Collected:	10-JUN-13	Findings:	850. US
Chemical:	SPECIFIC CONDUCTANCE		
Sample Collected:	16-DEC-13	Findings:	28. MG/L
Chemical:	NITRATE (AS NO3)		
Sample Collected:	03-FEB-14	Findings:	27. MG/L
Chemical:	NITRATE (AS NO3)		
Sample Collected:	21-APR-14	Findings:	27. MG/L
Chemical:	NITRATE (AS NO3)		

6
West
1/2 - 1 Mile
Lower

FED USGS **USGS40000182252**

Org. Identifier:	USGS-CA		
Formal name:	USGS California Water Science Center		
Monloc Identifier:	USGS-371955121535101		
Monloc name:	007S001E07R004M		
Monloc type:	Well		
Monloc desc:	Not Reported		
Huc code:	Not Reported	Drainagearea value:	Not Reported
Drainagearea Units:	Not Reported	Contrib drainagearea:	Not Reported
Contrib drainagearea units:	Not Reported	Latitude:	37.33175
Longitude:	-121.8979722	Sourcemap scale:	24000
Horiz Acc measure:	1	Horiz Acc measure units:	seconds
Horiz Collection method:	Global positioning system (GPS), uncorrected		
Horiz coord refsys:	NAD83	Vert measure val:	75
Vert measure units:	feet	Vertacc measure val:	2.5
Vert accmeasure units:	feet		
Vertcollection method:	Interpolated from topographic map		
Vert coord refsys:	NGVD29	Countrycode:	US
Aquifername:	California Coastal Basin aquifers		
Formation type:	Not Reported		

Aquifer type:	Not Reported		
Construction date:	Not Reported	Welldepth:	800
Welldepth units:	ft	Wellholedepth:	Not Reported
Wellholedepth units:	Not Reported		

Ground-water levels, Number of Measurements: 0

B7
South **FED USGS** **USGS40000182200**
1/2 - 1 Mile
Higher

Org. Identifier:	USGS-CA		
Formal name:	USGS California Water Science Center		
Monloc Identifier:	USGS-371927121531301		
Monloc name:	007S001E17F001M		
Monloc type:	Well		
Monloc desc:	Not Reported		
Huc code:	Not Reported	Drainagearea value:	Not Reported
Drainagearea Units:	Not Reported	Contrib drainagearea:	Not Reported
Contrib drainagearea units:	Not Reported	Latitude:	37.324175
Longitude:	-121.8878661	Sourcemap scale:	24000
Horiz Acc measure:	.5	Horiz Acc measure units:	seconds
Horiz Collection method:	Global positioning system (GPS), uncorrected		
Horiz coord refsys:	NAD83	Vert measure val:	98
Vert measure units:	feet	Vertacc measure val:	2.5
Vert accmeasure units:	feet		
Vertcollection method:	Interpolated from topographic map		
Vert coord refsys:	NGVD29	Countrycode:	US
Aquifername:	California Coastal Basin aquifers		
Formation type:	Not Reported		
Aquifer type:	Not Reported		
Construction date:	Not Reported	Welldepth:	715
Welldepth units:	ft	Wellholedepth:	715
Wellholedepth units:	ft		

Ground-water levels, Number of Measurements: 0

8
South **FED USGS** **USGS40000182194**
1/2 - 1 Mile
Higher

Org. Identifier:	USGS-CA		
Formal name:	USGS California Water Science Center		
Monloc Identifier:	USGS-371926121531901		
Monloc name:	007S001E17F002M		
Monloc type:	Well		
Monloc desc:	Not Reported		
Huc code:	Not Reported	Drainagearea value:	Not Reported
Drainagearea Units:	Not Reported	Contrib drainagearea:	Not Reported
Contrib drainagearea units:	Not Reported	Latitude:	37.3239167
Longitude:	-121.88875	Sourcemap scale:	24000
Horiz Acc measure:	.5	Horiz Acc measure units:	seconds
Horiz Collection method:	Global positioning system (GPS), uncorrected		
Horiz coord refsys:	NAD83	Vert measure val:	95
Vert measure units:	feet	Vertacc measure val:	5
Vert accmeasure units:	feet		
Vertcollection method:	Interpolated from topographic map		
Vert coord refsys:	NGVD29	Countrycode:	US
Aquifername:	California Coastal Basin aquifers		
Formation type:	Not Reported		

Aquifer type:	Not Reported		
Construction date:	Not Reported	Welldepth:	680
Welldepth units:	ft	Wellholedepth:	Not Reported
Wellholedepth units:	Not Reported		

Ground-water levels, Number of Measurements: 0

C9
West
1/2 - 1 Mile
Lower

CA WELLS **7678**

Water System Information:

Prime Station Code:	07S/01E-18A01 M	User ID:	HEN
FRDS Number:	4310011064	County:	Santa Clara
District Number:	05	Station Type:	WELL/AMBNT/MUN/INTAKE/SUPPLY
Water Type:	Well/Groundwater	Well Status:	Standby Untreated
Source Lat/Long:	372000.0 1215400.0	Precision:	0.5 Mile (30 Seconds)
Source Name:	MAIN STATION-R - STANDBY		
System Number:	4310011		
System Name:	San Jose Water Company		
Organization That Operates System:			
	1221 S. Bascom Avenue		
	San Jose, CA 95128		
Pop Served:	944000	Connections:	206890
Area Served:	SAN JOSE VICINITY		

C10
West
1/2 - 1 Mile
Lower

CA WELLS **7679**

Water System Information:

Prime Station Code:	07S/01E-18A02 M	User ID:	HEN
FRDS Number:	4310011041	County:	Santa Clara
District Number:	05	Station Type:	WELL/AMBNT/MUN/INTAKE/SUPPLY
Water Type:	Well/Groundwater	Well Status:	Standby Untreated
Source Lat/Long:	372000.0 1215400.0	Precision:	Undefined
Source Name:	DELMAS WELL 02 - STANDBY		
System Number:	4310011		
System Name:	San Jose Water Company		
Organization That Operates System:			
	1221 S. Bascom Avenue		
	San Jose, CA 95128		
Pop Served:	944000	Connections:	206890
Area Served:	SAN JOSE VICINITY		
Sample Collected:	13-JUN-06	Findings:	36.49 MG/L
Chemical:	NITRATE (AS NO3)		

C11
West
1/2 - 1 Mile
Lower

CA WELLS **6829**

Water System Information:

Prime Station Code:	06S/01E-17G06 M	User ID:	HEN
FRDS Number:	4310011049	County:	Santa Clara
District Number:	05	Station Type:	WELL/AMBNT/MUN/INTAKE/SUPPLY
Water Type:	Well/Groundwater	Well Status:	Standby Untreated
Source Lat/Long:	372000.0 1215400.0	Precision:	1 Mile (One Minute)
Source Name:	FLEURY WELL 03 - STANDBY		
System Number:	4310011		
System Name:	San Jose Water Company		
Organization That Operates System:			
	1221 S. Bascom Avenue		
	San Jose, CA 95128		
Pop Served:	944000	Connections:	206890
Area Served:	SAN JOSE VICINITY		

C12
West
1/2 - 1 Mile
Lower

CA WELLS **6823**

Water System Information:

Prime Station Code:	06S/01E-16K03 M	User ID:	HEN
FRDS Number:	4310011035	County:	Santa Clara
District Number:	05	Station Type:	WELL/AMBNT/MUN/INTAKE/SUPPLY
Water Type:	Well/Groundwater	Well Status:	Standby Raw
Source Lat/Long:	372000.0 1215400.0	Precision:	1 Mile (One Minute)
Source Name:	CROPLEY WELL 01 - STANDBY		
System Number:	4310011		
System Name:	San Jose Water Company		
Organization That Operates System:			
	1221 S. Bascom Avenue		
	San Jose, CA 95128		
Pop Served:	944000	Connections:	206890
Area Served:	SAN JOSE VICINITY		

C13
West
1/2 - 1 Mile
Lower

CA WELLS **7649**

Water System Information:

Prime Station Code:	07S/01E-07R02 M	User ID:	HEN
FRDS Number:	4310011062	County:	Santa Clara
District Number:	05	Station Type:	WELL/AMBNT/MUN/INTAKE/SUPPLY
Water Type:	Well/Groundwater	Well Status:	Inactive Raw
Source Lat/Long:	372000.0 1215400.0	Precision:	Undefined
Source Name:	MAIN STATION-M - INACTIVE		
System Number:	4310011		
System Name:	San Jose Water Company		
Organization That Operates System:			
	1221 S. Bascom Avenue		
	San Jose, CA 95128		
Pop Served:	944000	Connections:	206890
Area Served:	SAN JOSE VICINITY		

Map ID Direction Distance Elevation	Database	EDR ID Number
C14 **West** **1/2 - 1 Mile** **Lower**	**CA WELLS**	**7652**

Water System Information:

Prime Station Code:	07S/01E-07R08 M	User ID:	HEN
FRDS Number:	4310011066	County:	Santa Clara
District Number:	05	Station Type:	WELL/AMBNT/MUN/INTAKE/SUPPLY
Water Type:	Well/Groundwater	Well Status:	Active Untreated
Source Lat/Long:	372000.0 1215400.0	Precision:	0.5 Mile (30 Seconds)
Source Name:	MAIN STATION-T		
System Number:	4310011		
System Name:	San Jose Water Company		
Organization That Operates System:			
	1221 S. Bascom Avenue		
	San Jose, CA 95128		
Pop Served:	944000	Connections:	206890
Area Served:	SAN JOSE VICINITY		
Sample Collected:	19-SEP-06	Findings:	28.755 MG/L
Chemical:	NITRATE (AS NO3)		

C15 **West** **1/2 - 1 Mile** **Lower**	**CA WELLS**	**7650**

Water System Information:

Prime Station Code:	07S/01E-07R04 M	User ID:	HEN
FRDS Number:	4310011063	County:	Santa Clara
District Number:	05	Station Type:	WELL/AMBNT/MUN/INTAKE/SUPPLY
Water Type:	Well/Groundwater	Well Status:	Active Untreated
Source Lat/Long:	372000.0 1215400.0	Precision:	0.5 Mile (30 Seconds)
Source Name:	MAIN STATION-P		
System Number:	4310011		
System Name:	San Jose Water Company		
Organization That Operates System:			
	1221 S. Bascom Avenue		
	San Jose, CA 95128		
Pop Served:	944000	Connections:	206890
Area Served:	SAN JOSE VICINITY		
Sample Collected:	25-JAN-06	Findings:	26.899 MG/L
Chemical:	NITRATE (AS NO3)		

---

16 **East** **1/2 - 1 Mile** **Higher**	**CA WELLS**	**7661**

Water System Information:

Prime Station Code:	07S/01E-09D06 M	User ID:	HEN
FRDS Number:	4310011091	County:	Santa Clara
District Number:	05	Station Type:	WELL/AMBNT/MUN/INTAKE
Water Type:	Well/Groundwater	Well Status:	Inactive Untreated
Source Lat/Long:	372004.0 1215215.0	Precision:	0.5 Mile (30 Seconds)
Source Name:	SEVENTEENTH ST. WELL 09 - INACTIVE		

GEOCHECK® - PHYSICAL SETTING SOURCE MAP FINDINGS

System Number:	4310011		
System Name:	San Jose Water Company		
Organization That Operates System:			
	1221 S. Bascom Avenue		
	San Jose, CA 95128		
Pop Served:	944000	Connections:	206890
Area Served:	SAN JOSE VICINITY		
Sample Collected:	11-SEP-07	Findings:	0.453 PCI/L
Chemical:	RADIUM 228 COUNTING ERROR		

GEOCHECK® - PHYSICAL SETTING SOURCE MAP FINDINGS
RADON

AREA RADON INFORMATION

State Database: CA Radon

Radon Test Results

Zipcode	Num Tests	> 4 pCi/L
95113	5	0

Federal EPA Radon Zone for SANTA CLARA County: 2

Note: Zone 1 indoor average level > 4 pCi/L.
: Zone 2 indoor average level >= 2 pCi/L and <= 4 pCi/L.
: Zone 3 indoor average level < 2 pCi/L.

Federal Area Radon Information for SANTA CLARA COUNTY, CA

Number of sites tested: 70

Area	Average Activity	% <4 pCi/L	% 4-20 pCi/L	% >20 pCi/L
Living Area - 1st Floor	1.363 pCi/L	91%	9%	0%
Living Area - 2nd Floor	2.100 pCi/L	100%	0%	0%
Basement	2.300 pCi/L	100%	0%	0%

PHYSICAL SETTING SOURCE RECORDS SEARCHED

TOPOGRAPHIC INFORMATION

USGS 7.5' Digital Elevation Model (DEM)
Source: United States Geologic Survey
EDR acquired the USGS 7.5' Digital Elevation Model in 2002 and updated it in 2006. The 7.5 minute DEM corresponds to the USGS 1:24,000- and 1:25,000-scale topographic quadrangle maps. The DEM provides elevation data with consistent elevation units and projection.

Current USGS 7.5 Minute Topographic Map
Source: U.S. Geological Survey

HYDROLOGIC INFORMATION

Flood Zone Data: This data was obtained from the Federal Emergency Management Agency (FEMA). It depicts 100-year and 500-year flood zones as defined by FEMA. It includes the National Flood Hazard Layer (NFHL) which incorporates Flood Insurance Rate Map (FIRM) data and Q3 data from FEMA in areas not covered by NFHL.
Source: FEMA
Telephone: 877-336-2627
Date of Government Version: 2003, 2015

NWI: National Wetlands Inventory. This data, available in select counties across the country, was obtained by EDR in 2002, 2005 and 2010 from the U.S. Fish and Wildlife Service.

State Wetlands Data: Wetland Inventory
Source: Department of Fish & Game
Telephone: 916-445-0411

HYDROGEOLOGIC INFORMATION

AQUIFLOW[R] Information System
Source: EDR proprietary database of groundwater flow information
EDR has developed the AQUIFLOW Information System (AIS) to provide data on the general direction of groundwater flow at specific points. EDR has reviewed reports submitted to regulatory authorities at select sites and has extracted the date of the report, hydrogeologically determined groundwater flow direction and depth to water table information.

GEOLOGIC INFORMATION

Geologic Age and Rock Stratigraphic Unit
Source: P.G. Schruben, R.E. Arndt and W.J. Bawiec, Geology of the Conterminous U.S. at 1:2,500,000 Scale - A digital representation of the 1974 P.B. King and H.M. Beikman Map, USGS Digital Data Series DDS - 11 (1994).

STATSGO: State Soil Geographic Database
Source: Department of Agriculture, Natural Resources Conservation Service (NRCS)
The U.S. Department of Agriculture's (USDA) Natural Resources Conservation Service (NRCS) leads the national Conservation Soil Survey (NCSS) and is responsible for collecting, storing, maintaining and distributing soil survey information for privately owned lands in the United States. A soil map in a soil survey is a representation of soil patterns in a landscape. Soil maps for STATSGO are compiled by generalizing more detailed (SSURGO) soil survey maps.

SSURGO: Soil Survey Geographic Database
Source: Department of Agriculture, Natural Resources Conservation Service (NRCS)
Telephone: 800-672-5559
SSURGO is the most detailed level of mapping done by the Natural Resources Conservation Service, mapping scales generally range from 1:12,000 to 1:63,360. Field mapping methods using national standards are used to construct the soil maps in the Soil Survey Geographic (SSURGO) database. SSURGO digitizing duplicates the original soil survey maps. This level of mapping is designed for use by landowners, townships and county natural resource planning and management.

PHYSICAL SETTING SOURCE RECORDS SEARCHED

LOCAL / REGIONAL WATER AGENCY RECORDS

FEDERAL WATER WELLS

PWS: Public Water Systems
Source: EPA/Office of Drinking Water
Telephone: 202-564-3750
Public Water System data from the Federal Reporting Data System. A PWS is any water system which provides water to at least 25 people for at least 60 days annually. PWSs provide water from wells, rivers and other sources.

PWS ENF: Public Water Systems Violation and Enforcement Data
Source: EPA/Office of Drinking Water
Telephone: 202-564-3750
Violation and Enforcement data for Public Water Systems from the Safe Drinking Water Information System (SDWIS) after August 1995. Prior to August 1995, the data came from the Federal Reporting Data System (FRDS).

USGS Water Wells: USGS National Water Inventory System (NWIS)
This database contains descriptive information on sites where the USGS collects or has collected data on surface water and/or groundwater. The groundwater data includes information on wells, springs, and other sources of groundwater.

STATE RECORDS

Water Well Database
Source: Department of Water Resources
Telephone: 916-651-9648

California Drinking Water Quality Database
Source: Department of Public Health
Telephone: 916-324-2319
The database includes all drinking water compliance and special studies monitoring for the state of California since 1984. It consists of over 3,200,000 individual analyses along with well and water system information.

OTHER STATE DATABASE INFORMATION

California Oil and Gas Well Locations
Source: Department of Conservation
Telephone: 916-323-1779
Oil and Gas well locations in the state.

RADON

State Database: CA Radon
Source: Department of Health Services
Telephone: 916-324-2208
Radon Database for California

Area Radon Information
Source: USGS
Telephone: 703-356-4020
The National Radon Database has been developed by the U.S. Environmental Protection Agency (USEPA) and is a compilation of the EPA/State Residential Radon Survey and the National Residential Radon Survey. The study covers the years 1986 - 1992. Where necessary data has been supplemented by information collected at private sources such as universities and research institutions.

EPA Radon Zones
Source: EPA
Telephone: 703-356-4020
Sections 307 & 309 of IRAA directed EPA to list and identify areas of U.S. with the potential for elevated indoor radon levels.

PHYSICAL SETTING SOURCE RECORDS SEARCHED

OTHER

Airport Landing Facilities: Private and public use landing facilities
Source: Federal Aviation Administration, 800-457-6656

Epicenters: World earthquake epicenters, Richter 5 or greater
Source: Department of Commerce, National Oceanic and Atmospheric Administration

California Earthquake Fault Lines: The fault lines displayed on EDR's Topographic map are digitized quaternary fault lines, prepared in 1975 by the United State Geological Survey. Additional information (also from 1975) regarding activity at specific fault lines comes from California's Preliminary Fault Activity Map prepared by the California Division of Mines and Geology.

STREET AND ADDRESS INFORMATION

© 2015 TomTom North America, Inc. All rights reserved. This material is proprietary and the subject of copyright protection and other intellectual property rights owned by or licensed to Tele Atlas North America, Inc. The use of this material is subject to the terms of a license agreement. You will be held liable for any unauthorized copying or disclosure of this material.

P1E-16-09-012
211 South 1st Street
San Jose, CA 95113

Inquiry Number: 4742864.5
October 04, 2016

The EDR-City Directory Abstract

Environmental Data Resources Inc

6 Armstrong Road
Shelton, CT 06484
800.352.0050
www.edrnet.com

TABLE OF CONTENTS

SECTION

Executive Summary

Findings

City Directory Images

Thank you for your business.
Please contact EDR at 1-800-352-0050
with any questions or comments.

Disclaimer - Copyright and Trademark Notice

This Report contains certain information obtained from a variety of public and other sources reasonably available to Environmental Data Resources, Inc. It cannot be concluded from this Report that coverage information for the target and surrounding properties does not exist from other sources. **NO WARRANTY EXPRESSED OR IMPLIED, IS MADE WHATSOEVER IN CONNECTION WITH THIS REPORT. ENVIRONMENTAL DATA RESOURCES, INC. SPECIFICALLY DISCLAIMS THE MAKING OF ANY SUCH WARRANTIES, INCLUDING WITHOUT LIMITATION, MERCHANTABILITY OR FITNESS FOR A PARTICULAR USE OR PURPOSE. ALL RISK IS ASSUMED BY THE USER. IN NO EVENT SHALL ENVIRONMENTAL DATA RESOURCES, INC. BE LIABLE TO ANYONE, WHETHER ARISING OUT OF ERRORS OR OMISSIONS, NEGLIGENCE, ACCIDENT OR ANY OTHER CAUSE, FOR ANY LOSS OR DAMAGE, INCLUDING, WITHOUT LIMITATION, SPECIAL, INCIDENTAL, CONSEQUENTIAL, OR EXEMPLARY DAMAGES. ANY LIABILITY ON THE PART OF ENVIRONMENTAL DATA RESOURCES, INC. IS STRICTLY LIMITED TO A REFUND OF THE AMOUNT PAID FOR THIS REPORT.** Purchaser accepts this Report "AS IS". Any analyses, estimates, ratings, environmental risk levels or risk codes provided in this Report are provided for illustrative purposes only, and are not intended to provide, nor should they be interpreted as providing any facts regarding, or prediction orforecast of, any environmental risk for any property. Only a Phase I Environmental Site Assessment performed by an environmental professional can provide information regarding the environmental risk for any property. Additionally, the information provided in this Report is not to be construed as legal advice.

Copyright 2016 by Environmental Data Resources, Inc. All rights reserved. Reproduction in any media or format, in whole or in part, of any report or map of Environmental Data Resources, Inc. or its affiliates is prohibited without prior written permission.

EDR and its logos (including Sanborn and Sanborn Map) are trademarks of Environmental Data Resources, Inc. or its affiliates. All other trademarks used herein are the property of their respective owners.

EXECUTIVE SUMMARY

DESCRIPTION

Environmental Data Resources, Inc.'s (EDR) City Directory Abstract is a screening tool designed to assist environmental professionals in evaluating potential liability on a target property resulting from past activities. EDR's City Directory Abstract includes a search and abstract of available city directory data. For each address, the directory lists the name of the corresponding occupant at five year intervals.

Business directories including city, cross reference and telephone directories were reviewed, if available, at approximately five year intervals for the years spanning 1922 through 2013. This report compiles information gathered in this review by geocoding the latitude and longitude of properties identified and gathering information about properties within 660 feet of the target property.

A summary of the information obtained is provided in the text of this report.

RESEARCH SUMMARY

The following research sources were consulted in the preparation of this report. An "X" indicates where information was identified in the source and provided in this report.

Year	Source	TP	Adjoining	Text Abstract	Source Image
2013	Cole Information Services	X	X	X	-
2008	Cole Information Services	X	X	X	-
2006	Haines Company, Inc.	-	X	X	-
2001	Haines Company, Inc.	-	X	X	-
2000	Haines & Company	X	X	X	-
1996	Pacific Bell	X	X	X	-
1991	PACIFIC BELL WHITE PAGES	-	X	X	-
1986	Pacific Bell	X	X	X	-
1985	Pacific Bell	-	X	X	-
1982	Pacific Telephone	-	X	X	-
1980	Pacific Telephone	X	X	X	-
1978	R. L. Polk & Co.	-	X	X	-
1975	Pacific Telephone	X	X	X	-
1974	R. L. Polk Co.	-	-	-	-
1970	R. L. Polk & Co.	X	X	X	-
1968	R. L. Polk Co.	-	-	-	-
1966	R. L. Polk & Co.	X	X	X	-
1965	R. L. Polk Co.	-	X	X	-
1964	R. L. Polk & Co.	-	-	-	-
1963	Pacific Telephone	X	X	X	-
1962	R. L. Polk & Co.	-	-	-	-
1960	R. L. Polk Co.	X	X	X	-
1957	Pacific Telephone	X	X	X	-
	R. L. Polk Co.	X	X	X	-
1955	R. L. Polk Co.	X	X	X	-

EXECUTIVE SUMMARY

Year	Source	TP	Adjoining	Text Abstract	Source Image
1955	R. L. Polk & Co.	X	X	X	-
1950	R. L. Polk Co.	X	X	X	-
	R. L. Polk & Co.	X	X	X	-
1946	R. L. Polk Co.	-	-	-	-
1945	R. L. Polk Co.	X	X	X	-
	R. L. Polk & Co.	X	X	X	-
1942	R.L. Polk	-	-	-	-
1940	R. L. Polk & Co.	-	X	X	-
1936	R. L. Polk Co.	-	-	-	-
1935	R. L. Polk Co.	X	X	X	-
	R. L. Polk & Co. of California	X	X	X	-
1931	R. L. Polk Co.	-	-	-	-
1930	R. L. Polk Co.	X	X	X	-
	R. L. Polk & Co. of California	X	X	X	-
1926	R. L. Polk Co.	-	-	-	-
1925	R. L. Polk Co. of California	-	X	X	-
1922	R. L. Polk Co.	-	X	X	-

EXECUTIVE SUMMARY

SELECTED ADDRESSES

The following addresses were selected by the client, for EDR to research. An "X" indicates where information was identified.

Address	***Type***	***Findings***
170 South Market St	Client Entered	X

FINDINGS

TARGET PROPERTY INFORMATION

ADDRESS

211 South 1st Street
San Jose, CA 95113

FINDINGS DETAIL

Target Property research detail.

1ST ST S

211 1ST ST S

Year	*Uses*	*Source*
2000	NO CURRENT LISTING	Haines & Company
1996	DRESS ALTA	Pacific Bell
1975	Addiego Wm P	Pacific Telephone
	Anselmo Armenta	Pacific Telephone
	Barcus Daniel E	Pacific Telephone
	Bennett John R	Pacific Telephone
	Boos Frank	Pacific Telephone
	Braumoeller Lois	Pacific Telephone
	Bruce Eugene J	Pacific Telephone
	Brumbeck Wm	Pacific Telephone
	Burnham Mary L	Pacific Telephone
	Burns Joseph	Pacific Telephone
	Carter James	Pacific Telephone
	Carvalho Wm	Pacific Telephone
	Charles Charles	Pacific Telephone
	Chavez Francisca	Pacific Telephone
	Coffman Hilda	Pacific Telephone
	Collismo Thomas	Pacific Telephone
	Colosimo Thos	Pacific Telephone
	Connelly Alex	Pacific Telephone
	Connor Vivian	Pacific Telephone
	Cooper Martha	Pacific Telephone
	Cooper Opha	Pacific Telephone
	Cooper T C	Pacific Telephone
	Croteau Virginia	Pacific Telephone
	Cruz Wenceslao	Pacific Telephone

FINDINGS

Year	Uses	Source
1975	Delgado Antonio	Pacific Telephone
	Dematta Manuel	Pacific Telephone
	Desmond L	Pacific Telephone
	Enea Cleo	Pacific Telephone
	Erwin Clara	Pacific Telephone
	Galazis Frank	Pacific Telephone
	Galgiani Alfred J	Pacific Telephone
	Garcia Filomena Mrs	Pacific Telephone
	Garry Louis	Pacific Telephone
	Gary Louis	Pacific Telephone
	Giguere Lillian Mrs	Pacific Telephone
	Glick Wilfred M	Pacific Telephone
	Gracey Jerry	Pacific Telephone
	Grills Riggio	Pacific Telephone
	Grinter Edw	Pacific Telephone
	Hacker Myrtle Mrs	Pacific Telephone
	Hammons Violet	Pacific Telephone
	Hasbrook Margt Mrs	Pacific Telephone
	Hernandez Benito	Pacific Telephone
	Herro James V	Pacific Telephone
	Hinojos Lorenzo	Pacific Telephone
	Hutchins Anna Mrs	Pacific Telephone
	Johnson Clyde	Pacific Telephone
	Jones Charles	Pacific Telephone
	Jordon Ruby J Mrs	Pacific Telephone
	Jorgensen Axel N	Pacific Telephone
	Kaslow Anthony G	Pacific Telephone
	Kerley Herbert	Pacific Telephone
	Leddy Margt	Pacific Telephone
	Level John	Pacific Telephone
	Lewis Monte	Pacific Telephone
	Mangan J Arth	Pacific Telephone
	Mc Fayden Hugh	Pacific Telephone
	Me Corkle Frances I Mrs	Pacific Telephone
	Me Mahan Donald	Pacific Telephone
	Meaner Florence Mrs	Pacific Telephone
	Meyers Philomera	Pacific Telephone
	Middleton Graf Betty	Pacific Telephone

FINDINGS

Year	Uses	Source
1975	Mikesell Hulda	Pacific Telephone
	Mojico Francisco	Pacific Telephone
	Montgomery Apartments	Pacific Telephone
	Moore Elijah	Pacific Telephone
	Mulkeen Thos	Pacific Telephone
	Mulligan John	Pacific Telephone
	Navaro Manuel	Pacific Telephone
	Odel Andrew	Pacific Telephone
	Paisley John L	Pacific Telephone
	Pearce Henry B	Pacific Telephone
	Pedragon Lawrence	Pacific Telephone
	Perez John	Pacific Telephone
	Pfeffer John	Pacific Telephone
	Phillips Donald	Pacific Telephone
	Raby Leo	Pacific Telephone
	Reggio Rosario Mrs	Pacific Telephone
	Resley Anna Mrs	Pacific Telephone
	Richetti Louis	Pacific Telephone
	Roberts Rose	Pacific Telephone
	Rocco Charles	Pacific Telephone
	Rodriguez Felicitas	Pacific Telephone
	Sacchetto Peter	Pacific Telephone
	Santa Cruz Esteban	Pacific Telephone
	Saul Joseph P	Pacific Telephone
	Selfe Hosea	Pacific Telephone
	Shaw Jean	Pacific Telephone
	Sheridan Victor	Pacific Telephone
	Speck John M	Pacific Telephone
	Stewart Helen	Pacific Telephone
	Stimel True	Pacific Telephone
	Susini Rose Mrs	Pacific Telephone
	Teague Emmett	Pacific Telephone
	Telles John	Pacific Telephone
	Vacant	Pacific Telephone
	Vanderpool Elsie Mrs	Pacific Telephone
	Warren James	Pacific Telephone
	Watson Robt	Pacific Telephone
	Watts Joseph M	Pacific Telephone

FINDINGS

Year	Uses	Source
1975	Wedgeworth Nell	Pacific Telephone
	Wells Clarence	Pacific Telephone
	Wilson James	Pacific Telephone
	Winter Hilda Mrs	Pacific Telephone
	Wirth Anthony	Pacific Telephone
	Wright Lillian	Pacific Telephone
	Wynns Andy	Pacific Telephone
	Yasenak Joseph	Pacific Telephone
	Yell Frank	Pacific Telephone
	Zarate Marcial	Pacific Telephone
1970	Montgomery Hotel	R. L. Polk & Co.
	Patel David G	R. L. Polk & Co.
1966	MONTGOMERY HOTEL	R. L. Polk & Co.
	OTIS ELEVATOR CO CY	R. L. Polk & Co.
	PATEL DAVID G	R. L. Polk & Co.
1960	Caldwell Ralph G	R. L. Polk Co.
	Conservative Rity	R. L. Polk Co.
	Hotel Montgomery	R. L. Polk Co.
	Otis Elevator Co	R. L. Polk Co.
1955	Caldwell Ralph G	R. L. Polk Co.
	Montgomery Hotel	R. L. Polk Co.
1950	Montgomery Hotel	R. L. Polk & Co.
1945	Byler Chas	R. L. Polk Co.
	Caldwell R G	R. L. Polk Co.
	Montgomery Hotel	R. L. Polk Co.
1935	Caldwell R G	R. L. Polk & Co. of California
	Hotel Montgomery	R. L. Polk & Co. of California
	Lyons Vivian cigars	R. L. Polk & Co. of California
	Otis Elevator Co	R. L. Polk & Co. of California
1930	Hicks Cigar Store	R. L. Polk & Co. of California
	Hotel Montgomery	R. L. Polk & Co. of California

S 1OT

211 S 1OT

Year	Uses	Source
1980	Colosimo Thos	Pacific Telephone

FINDINGS

S 1ST 29

211 S 1ST 29

Year	Uses	Source
1980	K Y A Radio	Pacific Telephone
	Kaarto Evelyn	Pacific Telephone

S 1ST ST

211 S 1ST ST

Year	Uses	Source
2013	FOUR POINTS BY SHERATON SAN JOSE DOW	Cole Information Services
	LODGENET	Cole Information Services
	PARAGON RESTAURANT & BAR	Cole Information Services
2008	PARAGON RESTAURANT & BAR	Cole Information Services
1986	FAIRMONT HOTEL SAN JOSE	Pacific Bell
1980	Carter James A	Pacific Telephone
	Delgado Antonio	Pacific Telephone
	Garry Louis	Pacific Telephone
	Jimenez Mercy	Pacific Telephone
	Mc Gennes Mike	Pacific Telephone
	Mc Mahon Donald	Pacific Telephone
	Meanor Florence	Pacific Telephone
	Meredith Wm	Pacific Telephone
	Mic Mahon Donald	Pacific Telephone
	Parocha Vicente	Pacific Telephone
	Riqtchey Raymond E	Pacific Telephone
	Whiteside Jan	Pacific Telephone
	Wright I R	Pacific Telephone
1975	ADDIEGO WM P	Pacific Telephone
	BRAUMOELLER LOISE	Pacific Telephone
	BRUMBACK WM	Pacific Telephone
	JONES CHAS W	Pacific Telephone
	MC MAHON DONALD	Pacific Telephone
	SPECK JOHN M	Pacific Telephone
	WYINNS ANDREW J	Pacific Telephone
1963	Otis Elevator Co	Pacific Telephone
1957	Otis Elevator Cp	R. L. Polk Co.

FINDINGS

ADJOINING PROPERTY DETAIL

The following Adjoining Property addresses were researched for this report. Detailed findings are provided for each address.

11L 1791ST PARK AVE

1 11L 1791ST PARK AVE

Year	Uses	Source
1957	Kirchen Vincnt	R. L. Polk Co.
	Kirbys Shoi Store	R. L. Polk Co.

1ST ST S

92 1ST ST S

Year	Uses	Source
2000	NO CURRENT LISTING	Haines & Company
1975	Lalos Record Store phonograph records	Pacific Telephone
1970	Bantam Discount drugs	R. L. Polk & Co.
1966	BRETT STUDIO OF PHOTOGRAPHY	R. L. Polk & Co.
1960	Simpson Jwlry Co	R. L. Polk Co.
1950	Vacant	R. L. Polk & Co.
1945	Ravve Raisa optom	R. L. Polk Co.
	Gensler Lee Jwlry Co	R. L. Polk Co.
1940	Gensler Lee Jewelry Co	R. L. Polk & Co.
	Singer Jos optom	R. L. Polk & Co.
1935	Whitten W M optom	R. L. Polk & Co. of California
	Gensler Lee Jewelry Co	R. L. Polk & Co. of California
1930	Simon Jewelry Co	R. L. Polk & Co. of California

93 1ST ST S

Year	Uses	Source
2000	NO CURRENT LISTING	Haines & Company
1996	CLARAS FASHION	Pacific Bell
1975	Joyces Uniforms womens do	Pacific Telephone
1970	Joyces Uniforms womens clo	R. L. Polk & Co.
1966	MODE O DAY WOMENS CLO	R. L. Polk & Co.
1960	Mode O Day womens clo	R. L. Polk Co.
1955	Mode ODay womens clo	R. L. Polk Co.
1950	Cass R H womens clo	R. L. Polk & Co.
1945	Cass R H womens furugs	R. L. Polk Co.

FINDINGS

Year	Uses	Source
1940	Lyne Fredk drugs	R. L. Polk & Co.
1935	Lyne Fredk drugs	R. L. Polk & Co. of California
1930	Lyne Drug Co	R. L. Polk & Co. of California

94 1ST ST S

Year	Uses	Source
1940	Wolffs photo supp	R. L. Polk & Co.
	Wolff Drug Co	R. L. Polk & Co.
1935	Mc Clintock E M Photo fnshr	R. L. Polk & Co. of California
	Wolff Drug Co	R. L. Polk & Co. of California
1930	Coble & Doerr drugs	R. L. Polk & Co. of California
	Webb E O jr photo supp	R. L. Polk & Co. of California
	Wolff Drug Co	R. L. Polk & Co. of California

95 1ST ST S

Year	Uses	Source
2000	PROSTUFF	Haines & Company
1996	PROSTUFF	Pacific Bell
1975	a Matous J F optom	Pacific Telephone
	Rich Vision Center optom	Pacific Telephone
1970	National Shirt Shops	R. L. Polk & Co.
1966	NATIONAL SHIRT SHOPS	R. L. Polk & Co.
1960	Natl Shirt Shops	R. L. Polk Co.
1955	Natl Shirt Shops	R. L. Polk Co.
1950	Natl Shirt Shops	R. L. Polk & Co.
1945	Natl Shirt Shops	R. L. Polk Co.
1940	National Shirt Shops	R. L. Polk & Co.
1935	National Shirt Shops	R. L. Polk & Co. of California
1930	Carls Clothes Shop	R. L. Polk & Co. of California

96 1ST ST S

Year	Uses	Source
1955	Bank of America Natl Trust & Savings Assn S 1st br	R. L. Polk Co.
1950	Bank of America	R. L. Polk & Co.
1945	Bank of America	R. L. Polk Co.
1940	Bank of America	R. L. Polk & Co.
1935	Bank of America	R. L. Polk & Co. of California
1930	Bank of America of California	R. L. Polk & Co. of California

FINDINGS

97 1ST ST S

Year	Uses	Source
1950	Wilcox Building	R. L. Polk & Co.
	Darling Geraldine W coml artist	R. L. Polk & Co.
	Gordon J C coml photog	R. L. Polk & Co.
1945	Wilcox Building	R. L. Polk Co.
	Beauty Art Salon	R. L. Polk Co.
	Caldwell W R ins	R. L. Polk Co.
	Gordon J C coml photog	R. L. Polk Co.
	Olroyd Foster real est	R. L. Polk Co.
	Ruh E L signs	R. L. Polk Co.
1940	Wilcox Building	R. L. Polk & Co.
	Fry & Jenkins lawyers	R. L. Polk & Co.
	Lindsay A P lawyer	R. L. Polk & Co.
	Palmer A J beauty shop	R. L. Polk & Co.
	Ruh E L signs	R. L. Polk & Co.
	S J Coml Photograph Studio	R. L. Polk & Co.
	Waterman C H real est	R. L. Polk & Co.
1935	Wilcox Building	R. L. Polk & Co. of California
	Fry & Jenkins lawyers	R. L. Polk & Co. of California
	Gordon J C photog	R. L. Polk & Co. of California
	Palmer A J beauty shop	R. L. Polk & Co. of California
	Ruh E L comi artist Waterman C H real est	R. L. Polk & Co. of California
1930	San Jose Commercial Photograph Studio	R. L. Polk & Co. of California
	San Jose Lantern Slide Depot Waterman C H realtor	R. L. Polk & Co. of California
	Beauty Art Parlors	R. L. Polk & Co. of California
	Fretwell S A chiropodist	R. L. Polk & Co. of California
	Fry & Jenkins lawyer	R. L. Polk & Co. of California
	Gordon Commercial Photographer	R. L. Polk & Co. of California
	Ruh E L coml artist	R. L. Polk & Co. of California

98 1ST ST S

Year	Uses	Source
1975	Royal Camera Shop photog equip	Pacific Telephone
1970	Baker C H Co shoes	R. L. Polk & Co.
1966	BAKER C H CO SHOES	R. L. Polk & Co.
1960	Baker C H Co shoes	R. L. Polk Co.

FINDINGS

99 1ST ST S

Year	Uses	Source
2000	LEAN Lucilla	Haines & Company
1996	CRESCENT JEWELERS	Pacific Bell
1975	Lean W C Jewelers	Pacific Telephone
1970	Lean W C Jewelers	R. L. Polk & Co.
1966	LEAN W C JEWELERS	R. L. Polk & Co.
1960	Lean W C Jwlrs	R. L. Polk Co.
1955	Lean W C Jwlrs	R. L. Polk Co.
1950	Lean W C Jwlrs	R. L. Polk & Co.
1945	Lean W C jwlrs	R. L. Polk Co.
1940	Lean W C jwlr	R. L. Polk & Co.
1935	Lean W C jeweler	R. L. Polk & Co. of California
1930	Lean W C jwlr	R. L. Polk & Co. of California

100 1ST ST S

Year	Uses	Source
2000	NO CURRENT LISTING	Haines & Company
1970	Orange Julius restr	R. L. Polk & Co.
1966	ORANGE JULIUS CONFY	R. L. Polk & Co.
1960	Haskell Harold optom	R. L. Polk Co.
1955	Simpsons Jwilrs	R. L. Polk Co.
1950	Levin Dan jwlr	R. L. Polk & Co.
	Erlich J H watch mkr	R. L. Polk & Co.
1945	Levin Dan jwlr	R. L. Polk Co.
1940	Levin Dan jwlr	R. L. Polk & Co.
1930	Blum & Co soft drinks	R. L. Polk & Co. of California

101 1ST ST S

Year	Uses	Source
2000	NO CURRENT LISTING	Haines & Company
1970	Wells Fargo Bank	R. L. Polk & Co.
1966	WELLS FARGO BANK	R. L. Polk & Co.
1960	American Trust Co	R. L. Polk Co.
1955	American Trust Co	R. L. Polk Co.
1950	American Trust Co	R. L. Polk & Co.
1945	American Trust Co	R. L. Polk Co.
1940	American Trust Co	R. L. Polk & Co.
1935	American Trust Co	R. L. Polk & Co. of California
	Mercantile Trust Co of Calif	R. L. Polk & Co. of California

FINDINGS

Year	Uses	Source
1930	American Trust Co San Jose Branch	R. L. Polk & Co. of California

102 1ST ST S

Year	Uses	Source
1935	Vacant	R. L. Polk & Co. of California

104 1ST ST S

Year	Uses	Source
1975	Standard Beauty Supply	Pacific Telephone
1970	Sees Candies	R. L. Polk & Co.
1966	SEES CANDIES	R. L. Polk & Co.
1960	Sees Candies	R. L. Polk Co.
1955	Sees Candies	R. L. Polk Co.
1950	Sees Candies	R. L. Polk & Co.
1945	Sees Candies	R. L. Polk Co.
1940	Sees Candies	R. L. Polk & Co.
1935	Levin Dan jwlr	R. L. Polk & Co. of California
1930	Holmes T H hosiery	R. L. Polk & Co. of California

105 1ST ST S

Year	Uses	Source
2000	NO CURRENT LISTING	Haines & Company

108 1ST ST S

Year	Uses	Source
1975	Happy House Gift Shop	Pacific Telephone
1970	Vacant	R. L. Polk & Co.
1966	GEM DIAMOND JEWELERS	R. L. Polk & Co.
1960	Gensler Lee Diamonds Inc	R. L. Polk Co.
1955	Vacant	R. L. Polk Co.
1950	Lerner Hat Shop mlnr	R. L. Polk & Co.
1945	108 10 Proctors jwlry	R. L. Polk Co.
1940	Betty Maid Shop dresses	R. L. Polk & Co.
1935	Victors Specialty Shop womens clo	R. L. Polk & Co. of California
1930	Kennedys mens furngs	R. L. Polk & Co. of California

109 1ST ST S

Year	Uses	Source
2000	NO CURRENT LISTING	Haines & Company

FINDINGS

110 1ST ST S

Year	Uses	Source
1975	Alexanders Of San Jose sandwich	Pacific Telephone
1970	Platter The restr	R. L. Polk & Co.
1966	JOYS DONUT SHOP	R. L. Polk & Co.
1960	Breuers Donut Shop restr	R. L. Polk Co.
1955	Vacant	R. L. Polk Co.
1950	Jack David Tailors	R. L. Polk & Co.
1945	108 10 Proctors jwlry	R. L. Polk Co.
1940	Reich & Marx womens clo	R. L. Polk & Co.

112 1ST ST S

Year	Uses	Source
1975	Clothes Garden	Pacific Telephone
1970	House Of Nine womens clo	R. L. Polk & Co.
1966	HOUSE OF NINE WOMENS CLO	R. L. Polk & Co.
1960	Vacant	R. L. Polk Co.
1955	Vacant	R. L. Polk Co.
1950	Lea Robt womens clo	R. L. Polk & Co.
1945	Reich J R womens clo	R. L. Polk Co.
1940	Safdie Ralph linens	R. L. Polk & Co.
1935	Reeds Milliners	R. L. Polk & Co. of California
1930	Bothwells jwlrs	R. L. Polk & Co. of California

114 1ST ST S

Year	Uses	Source
1975	Fredericks Of Hollywood womens do	Pacific Telephone
1970	Fredericks Of Hollywood womens clo	R. L. Polk & Co.
1966	FREDERICKS OF HOLLYWOOD WOMENS CLO	R. L. Polk & Co.
1960	Moss Stores Inc womens clo	R. L. Polk Co.
1955	Moss Stores Inc womens clo	R. L. Polk Co.
1950	Moss Stores Inc womens clo	R. L. Polk & Co.
1945	Federal Store clo	R. L. Polk Co.
1940	Federal Outfitting Co clo	R. L. Polk & Co.
1935	Federal Outfitting Co	R. L. Polk & Co. of California
1930	Federal Outfitting Co	R. L. Polk & Co. of California

115 1ST ST S

Year	Uses	Source
1970	Phillips Credit Jewelers	R. L. Polk & Co.

FINDINGS

Year	Uses	Source
1966	VACANT	R. L. Polk & Co.
1960	Morcoms House of Novelties	R. L. Polk Co.
1955	Gensler Lee Jwlry Co	R. L. Polk Co.
1950	Gensler Lee Jwlry Co	R. L. Polk & Co.
1945	Harwins Jwlry Co	R. L. Polk Co.
1940	Atchison Topeka & Santa Fe Ry	R. L. Polk & Co.

117 1ST ST S

Year	Uses	Source
1970	Earls Coffee Shop	R. L. Polk & Co.
1966	GINGHAM GIRL DO NUTS	R. L. Polk & Co.
1960	Vacant	R. L. Polk Co.
1955	Vacant	R. L. Polk Co.
1950	Lustig Julius mlnr	R. L. Polk & Co.
1945	Lustig Julius mlnr	R. L. Polk Co.
1940	Lustig Julius mlnr	R. L. Polk & Co.
1935	Vacant	R. L. Polk & Co. of California
1930	117 19 Hammer Apparel Co womens clo	R. L. Polk & Co. of California

118 1ST ST S

Year	Uses	Source
1975	Shaver Shop The elec razors	Pacific Telephone
1970	Shaver Shop The elec razors	R. L. Polk & Co.
1966	SHAVER SHOP THE ELEC RAZORS	R. L. Polk & Co.
1960	Capital Shoe Repr & Shine	R. L. Polk Co.
1955	Capitol Shoe Repair & Shine Parlor	R. L. Polk Co.
1950	Capitol Shoe Repair & Shine Parlor	R. L. Polk & Co.
1945	Capitol Shoe Repair & Shine Parlor	R. L. Polk Co.
1940	Capitol Shoe Repair & Shine Parlor	R. L. Polk & Co.
1935	Kotsiane S Bros shoe shiners	R. L. Polk & Co. of California
1930	Kolshianis Bros shoe shiners	R. L. Polk & Co. of California

119 1ST ST S

Year	Uses	Source
1970	Vacant	R. L. Polk & Co.
1966	VACANT	R. L. Polk & Co.
1960	Dundee Smart Clothes Inc mens clo	R. L. Polk Co.
1955	Vacant	R. L. Polk Co.
1950	Harris & Frank mens clo	R. L. Polk & Co.

FINDINGS

Year	Uses	Source
1945	Brooks Clothing Co	R. L. Polk Co.
1940	Brooks Clothing Co	R. L. Polk & Co.
1935	Vacant	R. L. Polk & Co. of California
1930	117 19 Hammer Apparel Co womens clo	R. L. Polk & Co. of California

120 1ST ST S

Year	Uses	Source
1975	Vacant	Pacific Telephone
1970	Rabin Shops womens clo	R. L. Polk & Co.
1966	RABIN SHOPS WOMENS CLO	R. L. Polk & Co.
1960	Langtons Norma womens clo	R. L. Polk Co.
1955	Langtons Norma womens clo	R. L. Polk Co.
1950	Rubins mlnrs	R. L. Polk & Co.
1945	Rubins mlnrs	R. L. Polk Co.
1940	Rubins mlnrs	R. L. Polk & Co.
1935	Chocolate Shop	R. L. Polk & Co. of California
1930	Chocolate Shop confr	R. L. Polk & Co. of California

121 1ST ST S

Year	Uses	Source
1970	Comic World magazines	R. L. Polk & Co.
1966	MLADYS WIG SHOPPE	R. L. Polk & Co.
1960	Tie Rack mens furngs	R. L. Polk Co.
1955	Tie Rack Mens furnishings	R. L. Polk Co.
1950	Eugein Jack watch repr	R. L. Polk & Co.
1945	Eugein Jack watch repr	R. L. Polk Co.
1940	Eugein Jack watch repr	R. L. Polk & Co.
1935	Merkuris P D shoe shiner	R. L. Polk & Co. of California
1930	Vacant	R. L. Polk & Co. of California

125 1ST ST S

Year	Uses	Source
1970	Rich Milton B optom	R. L. Polk & Co.
1966	RICH MILTON B OPTOM	R. L. Polk & Co.
1960	Rich Milton B optom	R. L. Polk Co.
1955	Fashion Bootery	R. L. Polk Co.
1950	Fashion Bootery	R. L. Polk & Co.
1945	Fashion Bootery	R. L. Polk Co.
1940	Fashion Bootery	R. L. Polk & Co.

FINDINGS

Year	Uses	Source
1935	Fashion Bootery	R. L. Polk & Co. of California
1930	Fashion Bootery	R. L. Polk & Co. of California

126 1ST ST S

Year	Uses	Source
1975	Daniels linens	Pacific Telephone
1970	Daniels linens	R. L. Polk & Co.
1966	DANIELS LINENS	R. L. Polk & Co.
1960	Kirbys Shoe Store	R. L. Polk Co.
1955	Kirbys Shoe Store	R. L. Polk Co.
1950	Kirbys Shoe Store	R. L. Polk & Co.
1945	Kirbys Shoe Store	R. L. Polk Co.
1940	Kirbys shoes	R. L. Polk & Co.
1935	Pfeiffer C J Mrs drugs	R. L. Polk & Co. of California
1930	Thomas Novelty Store	R. L. Polk & Co. of California

127 1ST ST S

Year	Uses	Source
1970	Vacant	R. L. Polk & Co.
1966	PAUSONS MENS CLO	R. L. Polk & Co.
1960	Harris & Frank Clo	R. L. Polk Co.
1955	Harris & Frank mens clo	R. L. Polk Co.
1950	127 133 Prussias womens clo	R. L. Polk & Co.
1945	127 33 Prussias womens clo	R. L. Polk Co.
1940	127 33 Prussia & Co womens clo	R. L. Polk & Co.
1935	127 133 Prussia Willard L & Co womens clo	R. L. Polk & Co. of California
1930	127 33 Prussia W L & Co ladies ready to wear	R. L. Polk & Co. of California

128 1ST ST S

Year	Uses	Source
1955	Burts Shoe Store	R. L. Polk Co.
1950	Burts Shoe Store	R. L. Polk & Co.
1945	Leeds Shoe Store	R. L. Polk Co.
1940	Leeds Shoe Store	R. L. Polk & Co.
1935	Leeds Shoe Store	R. L. Polk & Co. of California
1930	Thomas Drug Co	R. L. Polk & Co. of California

FINDINGS

132 1ST ST S

Year	Uses	Source
1975	Vacant	Pacific Telephone
1970	Zukors Of San Jose womens clo	R. L. Polk & Co.
1966	ZUKORS OF SAN JOSE WOMENS CLO	R. L. Polk & Co.
1960	Zukors of San Jose womens clo	R. L. Polk Co.
1955	Zukors	R. L. Polk Co.
	1ST SOUTH Contd	R. L. Polk Co.
1950	Zukors womens clo	R. L. Polk & Co.
1945	Zukors womens clo	R. L. Polk Co.
1940	Zukors ready to wear	R. L. Polk & Co.
1935	Zukors womens clo	R. L. Polk & Co. of California
1930	Mars Glove & Hosiery Store	R. L. Polk & Co. of California
1925	Ogier Mrs Georgianna	R. L. Polk Co. of California
	Thomas Mrs C J	R. L. Polk Co. of California
1922	Ogier Mrs Georgianna	R. L. Polk Co.
	Thomas Mrs C J	R. L. Polk Co.

133 1ST ST S

Year	Uses	Source
1950	127 133 Prussias womens clo	R. L. Polk & Co.
1945	127 33 Prussias womens clo	R. L. Polk Co.
1940	127 33 Prussia & Co womens clo	R. L. Polk & Co.
1935	127 133 Prussia Willard L & Co womens clo	R. L. Polk & Co. of California
1930	127 33 Prussia W L & Co ladies ready to wear	R. L. Polk & Co. of California

134 1ST ST S

Year	Uses	Source
1930	Smart Shoe Shoppe	R. L. Polk & Co. of California

135 1ST ST S

Year	Uses	Source
1970	Thayer Mc Neil Shoes	R. L. Polk & Co.
1966	THAYER MC NEIL SHOES	R. L. Polk & Co.
1960	Bloom L & Sons Co Inc	R. L. Polk Co.
1955	Bloom L Sons Co shoes	R. L. Polk Co.
1950	Bloom L Sons & Co shoes	R. L. Polk & Co.
1945	Bloom L Sons Co shoes	R. L. Polk Co.
1940	135 39 Bloom L Sons Co Inc shoes	R. L. Polk & Co.

FINDINGS

Year	Uses	Source
1935	135 39 Bloom L Sons Co shoes	R. L. Polk & Co. of California
1930	135 39 Bloom L Sons Co shoes	R. L. Polk & Co. of California

136 1ST ST S

Year	Uses	Source
1975	Bread & Roses Books	Pacific Telephone
1970	Kirbys Shoe Store	R. L. Polk & Co.
1966	KIRBYS SHOE STORE	R. L. Polk & Co.
1960	Gllen Kamp Shoes O	R. L. Polk Co.
1955	Gallen Kamp Shoe Stores Co	R. L. Polk Co.
1950	Davtons womens clo	R. L. Polk & Co.
1945	Sontag Drug Stores	R. L. Polk Co.
1940	Sontag Drug Stores Ltd	R. L. Polk & Co.
1935	Sontag Drug Stores Ltd	R. L. Polk & Co. of California
1930	Norris Silk House	R. L. Polk & Co. of California
	Schilly Saml beauty shop	R. L. Polk & Co. of California
	Siegel Philip art gds	R. L. Polk & Co. of California
1922	Vacant	R. L. Polk Co.

139 1ST ST S

Year	Uses	Source
1940	135 39 Bloom L Sons Co Inc shoes	R. L. Polk & Co.
1935	135 39 Bloom L Sons Co shoes	R. L. Polk & Co. of California
1930	135 39 Bloom L Sons Co shoes	R. L. Polk & Co. of California

140 1ST ST S

Year	Uses	Source
1975	National Dollar Stores dept store	Pacific Telephone
1970	National Dollar Stores dept store	R. L. Polk & Co.
1966	NATIONAL DOLLAR STORES DEPT STORE	R. L. Polk & Co.
1960	Natl Dollar Stores dept store	R. L. Polk Co.
1955	Natl Dollar Stores dept store	R. L. Polk Co.
1950	Natl Dollar Stores	R. L. Polk & Co.
1945	Natl Dollar Stores	R. L. Polk Co.
1940	National Dollar Stores dept store	R. L. Polk & Co.
1935	National Dollar Stores	R. L. Polk & Co. of California
1930	Hale Bros dept store	R. L. Polk & Co. of California

FINDINGS

141 1ST ST S

Year	Uses	Source
1966	VACANT	R. L. Polk & Co.
1960	Padre Theatre Building	R. L. Polk Co.
1955	Padre Theatre Building	R. L. Polk Co.
	Short Caroline B Mrs mus tchr	R. L. Polk Co.
1950	Short Caroline B music tchr	R. L. Polk & Co.
	Anglemier V F acct	R. L. Polk & Co.
	Brownlee Vella Mae letter shop	R. L. Polk & Co.
	Hyde M H adv	R. L. Polk & Co.
1945	Lusk L A Mrs mutsic tchr	R. L. Polk Co.
	Short Caroline B music tchr	R. L. Polk Co.
1940	Beatty W J	R. L. Polk & Co.
	Heath Evelyn A piano tchr	R. L. Polk & Co.
	Johnson Arth vocal tchr	R. L. Polk & Co.
	Liberty Amusement Co	R. L. Polk & Co.
	Short Caroline B music tchr	R. L. Polk & Co.
1935	Wegner Esther A music tchr	R. L. Polk & Co. of California
	Short Caroline B music tchr	R. L. Polk & Co. of California
	Johnson Arth musictchr	R. L. Polk & Co. of California
	Johnson D F Mrs music tchr	R. L. Polk & Co. of California
	Heath Evelyn A music tchr	R. L. Polk & Co. of California
1930	141 47 Sherman Clay & Co musical instruments	R. L. Polk & Co. of California
1922	Vacant	R. L. Polk Co.

143 1ST ST S

Year	Uses	Source
1935	Padre Theatre	R. L. Polk & Co. of California

145 1ST ST S

Year	Uses	Source
1966	VACANT	R. L. Polk & Co.
1960	Fox Padre Theatre	R. L. Polk Co.
1955	Padre Theatre	R. L. Polk Co.
1950	Padre Theatre	R. L. Polk & Co.
1945	Padre Theatre	R. L. Polk Co.
1940	Padre Theatre	R. L. Polk & Co.

FINDINGS

146 1ST ST S

Year	Uses	Source
1960	Vacant	R. L. Polk Co.
1955	Grant W T Co dept store 5c to	R. L. Polk Co.
1950	Grant W T Co dept store	R. L. Polk & Co.
1945	Grant W T Co dept store	R. L. Polk Co.
1940	Grant W T Co dept store	R. L. Polk & Co.
1930	146 48 Stull & Sonniksen dept store	R. L. Polk & Co. of California

147 1ST ST S

Year	Uses	Source
1945	Ivey B E cigars	R. L. Polk Co.
1940	Yokum W J cigars	R. L. Polk & Co.
1935	Molony L I Mrs cigars	R. L. Polk & Co. of California
1930	141 47 Sherman Clay & Co musical instruments	R. L. Polk & Co. of California
	Ross C T cigars	R. L. Polk & Co. of California

148 1ST ST S

Year	Uses	Source
1935	Vacant	R. L. Polk & Co. of California
1930	146 48 Stull & Sonniksen dept store	R. L. Polk & Co. of California

149 1ST ST S

Year	Uses	Source
1970	Singer Co	R. L. Polk & Co.
1966	SINGER CO	R. L. Polk & Co.
1960	Mademoiselle Shop womens clo	R. L. Polk Co.
1955	Mademoiselle Shop womens clo	R. L. Polk Co.
1950	Mademoiselle Shop womens clo	R. L. Polk & Co.
	More Frank Shoes	R. L. Polk & Co.
1945	Waddington M T confy	R. L. Polk Co.
1940	San Jose Creamery	R. L. Polk & Co.
1935	San Jose Creamery	R. L. Polk & Co. of California
1930	San Jose Creamery Co	R. L. Polk & Co. of California

150 1ST ST S

Year	Uses	Source
2000	HANNAHS COOKIES	Haines & Company
	JOHNNY ROCKETS PAVILLION	Haines & Company
	BUILDING	Haines & Company

FINDINGS

Year	Uses	Source
2000	B F G C ARCHITECTS PLNRS INC	Haines & Company
	KATIE BLOOMS	Haines & Company
	KNUCKLEHEADS	Haines & Company
	PAVILION THE PINNACLE PROMOTIONS	Haines & Company
	SANJSE LIVE	Haines & Company
	SANJSE PAVILLON STARPORT	Haines & Company
	STARBUCKS COFFEE TATSUNO DEAN ALA	Haines & Company
	WALDENBOOKS	Haines & Company
	DOS LOCOS CANTINA	Haines & Company
	CARTNAL DAVID R FAIA	Haines & Company
	CALIBER LEARNING CENTER CAPITAL ENGINEERING CNSLT INC	Haines & Company
1996	B & M JEWELERS	Pacific Bell
	SAN JOSE PAVILION STARPORT	Pacific Bell
	1 KIDS VOTING	Pacific Bell
	7 HANNAHS COOKIES	Pacific Bell
	F 2 DOS LOCOS CANTINA	Pacific Bell
	107 KATIE BLOOMS	Pacific Bell
	115 JOHNNY ROCKETS PAVILLION	Pacific Bell
	121 PAVILION SUNDRIES	Pacific Bell
	123 PAVILION THE	Pacific Bell
	135 STARBUCKS COFFEE	Pacific Bell
	237 SAN JOSE LIVE	Pacific Bell
	237 M CT P INC SAN JOSE ORIGINAL SPORTS BAR	Pacific Bell
	237 KNUCKLEHEADS	Pacific Bell

151 1ST ST S

Year	Uses	Source
1945	Hart A L dentist	R. L. Polk Co.
1940	Hart A L dentist	R. L. Polk & Co.
1935	Palmeri Jos florist	R. L. Polk & Co. of California
1930	Vacant	R. L. Polk & Co. of California
1925	Silva Apts	R. L. Polk Co. of California
	Silva J F	R. L. Polk Co. of California
1922	St John Apts	R. L. Polk Co.
	Hocking John	R. L. Polk Co.
	Mc Ewen Mrs Alice	R. L. Polk Co.

FINDINGS

152 1ST ST S

Year	Uses	Source
2000	NO CURRENT LISTING	Haines & Company
1975	Vacant	Pacific Telephone
1970	Lerner Shops womens clo	R. L. Polk & Co.
1966	LERNER SHOPS WOMENS CLO	R. L. Polk & Co.
1960	Lerner Shops womens clo	R. L. Polk Co.
1955	Lerner Shops womens clo	R. L. Polk Co.
1950	Lerner Shops womens clo	R. L. Polk & Co.
1945	Moss Stores womens furngs	R. L. Polk Co.
1940	Moss Stores Inc womens furngs	R. L. Polk & Co.
1935	Moss Stores Inc womens furngs	R. L. Polk & Co. of California
1930	Warboys drugs	R. L. Polk & Co. of California
1925	See Jos	R. L. Polk Co. of California

153 1ST ST S

Year	Uses	Source
1970	Dial Finance Co	R. L. Polk & Co.
1966	TARLOWS FURS	R. L. Polk & Co.
1960	Amco Fabrics curtains	R. L. Polk Co.
1955	By The Yard Ltd dry gds	R. L. Polk Co.
1950	By The Yard Ltd dry gds	R. L. Polk & Co.
1945	Western Union Teleg Co	R. L. Polk Co.
1940	Western Vnion Telegraph Co	R. L. Polk & Co.
1935	Western Union Telegraph Co	R. L. Polk & Co. of California
1930	Western Union Telegraph Co	R. L. Polk & Co. of California

155 1ST ST S

Year	Uses	Source
2000	NO CURRENT LISTING	Haines & Company
1970	Vacant	R. L. Polk & Co.
1966	STERNS LUGGAGE	R. L. Polk & Co.
1960	Sterns luggage	R. L. Polk Co.
1955	Sterns Luggage	R. L. Polk Co.
1950	Bothwell I M Mrs jwlr	R. L. Polk & Co.
1945	Bothwells jwlrs	R. L. Polk Co.
1940	Bothwells jwlrs	R. L. Polk & Co.
1935	Bothwells jwlr	R. L. Polk & Co. of California
1930	Osgood Optical Co	R. L. Polk & Co. of California
	Stackpole H W jwlr	R. L. Polk & Co. of California

FINDINGS

156 1ST ST S

Year	Uses	Source
1945	Safdie Morris linens	R. L. Polk Co.
1940	Karls Shoe Store	R. L. Polk & Co.
1935	Karls Shoe Store	R. L. Polk & Co. of California
1930	Vogue Shops corsets	R. L. Polk & Co. of California

157 1ST ST S

Year	Uses	Source
1970	Bozzi Jules jwlr	R. L. Polk & Co.
1966	DIAMOND SHOWCASE THE JWLR	R. L. Polk & Co.
1960	Sterns Costume Jwlry	R. L. Polk Co.
1955	Brown Joe jwlr	R. L. Polk Co.
1950	Palmieri Jos florist	R. L. Polk & Co.
1945	Palmieri Jos florist	R. L. Polk Co.
1940	Josephs Flower Shop	R. L. Polk & Co.
1930	Scott Hotel Annex furn rms	R. L. Polk & Co. of California
	Scott E B	R. L. Polk & Co. of California
	Zucca Jos florist	R. L. Polk & Co. of California
1925	Ray Apts	R. L. Polk Co. of California
1922	Ray Rooms	R. L. Polk Co.
	Lord Mrs M F	R. L. Polk Co.

159 1ST ST S

Year	Uses	Source
1950	Mayfair The restr	R. L. Polk & Co.
1945	Guttman Saml jr restr	R. L. Polk Co.
1940	Long Winifred mlnr	R. L. Polk & Co.
1935	Long Winifred mlnr	R. L. Polk & Co. of California
1930	Curtis Proseus Co radios	R. L. Polk & Co. of California
	Long Winifred mlnr	R. L. Polk & Co. of California

160 1ST ST S

Year	Uses	Source
2000	NO CURRENT LISTING	Haines & Company
1975	Vacant	Pacific Telephone
1970	Montgomery Ward & Co dept store	R. L. Polk & Co.
1966	MONTGOMERY WARD & CO DEPT STORE	R. L. Polk & Co.
1960	Montgomery Ward & Co dept store	R. L. Polk Co.
1955	Montgomery Ward & Co dept store	R. L. Polk Co.

FINDINGS

Year	Uses	Source
1950	Montgomery Ward & Co dept store	R. L. Polk & Co.
1945	Montgomery Ward & Co	R. L. Polk Co.
1940	Montgomery Ward & Co dept store	R. L. Polk & Co.
1935	160 166 Montgomery Ward & Co dept store	R. L. Polk & Co. of California
1930	Klein Sophia R mlnr	R. L. Polk & Co. of California

161 1ST ST S

Year	Uses	Source
1970	Bargain Mart	R. L. Polk & Co.
1966	STUARTS WOMENS CLO	R. L. Polk & Co.
1960	Stuarts womens clo	R. L. Polk Co.
1955	Stuarts womens clo	R. L. Polk Co.
1950	Ganz S H womens clo	R. L. Polk & Co.
1945	Long Winifred mlnr	R. L. Polk Co.

162 1ST ST S

Year	Uses	Source
1930	162 66 Melvin Roberts & Horwarth stationers	R. L. Polk & Co. of California

163 1ST ST S

Year	Uses	Source
1970	Vacant	R. L. Polk & Co.
1966	VACANT	R. L. Polk & Co.
1960	Hour Shoe Stores	R. L. Polk Co.
1955	Hour Shoe Stores	R. L. Polk Co.
1950	Coral Room The liquors	R. L. Polk & Co.
1935	Fleming C J silks	R. L. Polk & Co. of California
	Samuels Louis dresses	R. L. Polk & Co. of California
1930	Silk Shop Beauty Parlor	R. L. Polk & Co. of California
	Silk Shop The	R. L. Polk & Co. of California

165 1ST ST S

Year	Uses	Source
1970	Royal Camera Shop	R. L. Polk & Co.
1966	ROYAL CAMERA SHOP	R. L. Polk & Co.
1960	Mc Whorter Young Inc ofc sups	R. L. Polk Co.
1955	Mc Whorter Young Inc staty	R. L. Polk Co.
1950	Boyce R H restr	R. L. Polk & Co.
1945	Tinys Coffee Shop	R. L. Polk Co.

FINDINGS

Year	Uses	Source
1940	Tinys Coffee Shop	R. L. Polk & Co.
1935	Economy Drug Co	R. L. Polk & Co. of California
1930	Reinis Millinery & Dress Shop	R. L. Polk & Co. of California

166 1ST ST S

Year	Uses	Source
1935	160 166 Montgomery Ward & Co dept store	R. L. Polk & Co. of California
1930	162 66 Melvin Roberts & Horwarth stationers	R. L. Polk & Co. of California

167 1ST ST S

Year	Uses	Source
1930	Brown & Co clo	R. L. Polk & Co. of California

169 1ST ST S

Year	Uses	Source
1970	Vacant	R. L. Polk & Co.
1966	JOYCES UNIFORMS & LINGERIE	R. L. Polk & Co.
1960	Kochers jwlr	R. L. Polk Co.
1955	Kochers jwlr	R. L. Polk Co.
1950	Kochers jwlr	R. L. Polk & Co.
1945	Kochers	R. L. Polk Co.
1940	Kochers jwlr	R. L. Polk & Co.
1935	Kochers jwlrs	R. L. Polk & Co. of California

170 1ST ST S

Year	Uses	Source
1975	Vacant	Pacific Telephone
1970	Kress S H & Co variety store	R. L. Polk & Co.
1966	KRESS S H & CO VARIETY STORE	R. L. Polk & Co.
1960	Kress S H & Co dept store	R. L. Polk Co.
1955	Kress S H & Co dept store 5c to	R. L. Polk Co.
1950	Kress S H & Co dept store	R. L. Polk & Co.
1945	Kress S H & Co	R. L. Polk Co.
1940	Kress S H & Co dept store	R. L. Polk & Co.
1935	Kress S H & Co dept store	R. L. Polk & Co. of California
1930	170 74 Kress S H & Co notions	R. L. Polk & Co. of California

FINDINGS

173 1ST ST S

Year	Uses	Source
1970	Hotel Imperial	R. L. Polk & Co.
	Ritchie Paul	R. L. Polk & Co.
1966	HOTEL IMPERIAL	R. L. Polk & Co.
	ROOK ERMA MRS	R. L. Polk & Co.
1960	Alladin Travel Serv	R. L. Polk Co.
	Hotel Imperial	R. L. Polk Co.
1955	Imperial Hotel	R. L. Polk Co.
	Heape Erlene Mrs	R. L. Polk Co.
1950	Imperia Hotel Leibold R S	R. L. Polk & Co.
1945	Imperial Hotel	R. L. Polk Co.
	Leibold R S	R. L. Polk Co.
1940	Imperial Hotel	R. L. Polk & Co.
	Leibold R S	R. L. Polk & Co.
1935	Imeprial Hotel	R. L. Polk & Co. of California
	Leibold R S	R. L. Polk & Co. of California
1930	Hotel Imperial	R. L. Polk & Co. of California
	Waters M L Mrs	R. L. Polk & Co. of California
1925	Hotel Imperial	R. L. Polk Co. of California
	Waters Mrs Louise	R. L. Polk Co. of California
1922	Waters Mrs Louise	R. L. Polk Co.
	Hotel Imperial	R. L. Polk Co.

174 1ST ST S

Year	Uses	Source
1930	170 74 Kress S H & Co notions	R. L. Polk & Co. of California

175 1ST ST S

Year	Uses	Source
1970	Vacant	R. L. Polk & Co.
1960	Mauers Cafeteria	R. L. Polk Co.
1955	Mauers Cafeteria	R. L. Polk Co.
1950	Mauer J J restr	R. L. Polk & Co.
1945	Bohannon Hal restr	R. L. Polk Co.
1940	Postal Telegraph Cable Co	R. L. Polk & Co.
1935	Postal Telegraph Cable Co	R. L. Polk & Co. of California
1930	Postal Telegraph Cable Co	R. L. Polk & Co. of California

FINDINGS

176 1ST ST S

Year	Uses	Source
1925	Neill Robt	R. L. Polk Co. of California
	St Paul Hotel	R. L. Polk Co. of California
	Hellenius J E	R. L. Polk Co. of California
1922	Lawrence Mae	R. L. Polk Co.
	Mull Mrs F L	R. L. Polk Co.
	La Chapelle Louis	R. L. Polk Co.
	St Paul Rooms	R. L. Polk Co.
	Brownlee Geo	R. L. Polk Co.
	Hoffman Irma M	R. L. Polk Co.

178 1ST ST S

Year	Uses	Source
1940	Knox Shops ladies dresses	R. L. Polk & Co.
1935	S & L Cafeteria	R. L. Polk & Co. of California
1930	Meads Dairy Lunch	R. L. Polk & Co. of California

179 1ST ST S

Year	Uses	Source
1970	Vacant	R. L. Polk & Co.
1966	VACANT	R. L. Polk & Co.
1960	Royal Camera Shop	R. L. Polk Co.
1955	Royal Camera Shop	R. L. Polk Co.
1950	Arcade Shoe Shine Parlor shoe reprs	R. L. Polk & Co.
	Parkhurst Geo photog	R. L. Polk & Co.
	San Filippo Steph confy	R. L. Polk & Co.
1945	Arcade Shoe Shine Parlor	R. L. Polk Co.
	Dold J J restr	R. L. Polk Co.
	Muzinich T R shoe repr	R. L. Polk Co.
1940	Leonetti Jos shoes	R. L. Polk & Co.
1935	Walton H M Mrs photog	R. L. Polk & Co. of California
1930	Mc Dowell & Harding art gds	R. L. Polk & Co. of California

181 1ST ST S

Year	Uses	Source
1970	Vacant	R. L. Polk & Co.
1966	VACANT	R. L. Polk & Co.
1960	Woods Mens Store clo	R. L. Polk Co.
1955	Woods Mens Store	R. L. Polk Co.

FINDINGS

Year	Uses	Source
1950	Woods Mens Store mens clo	R. L. Polk & Co.
1945	Polly Mae Shop womens clo	R. L. Polk Co.
1940	Hammer Philip dresses	R. L. Polk & Co.
1935	Dimeff Steph restr	R. L. Polk & Co. of California
1930	Columbia Outfitting Co	R. L. Polk & Co. of California
	American Stamp Co	R. L. Polk & Co. of California

182 1ST ST S

Year	Uses	Source
1955	Louanna Shop womens clo	R. L. Polk Co.
1950	Louanna Shop womens clo	R. L. Polk & Co.
1945	Louanna Shop womens clo	R. L. Polk Co.
1940	Zimmerman J L womens clo	R. L. Polk & Co.
1935	Ivey B E news stand	R. L. Polk & Co. of California
1930	Vacant	R. L. Polk & Co. of California

184 1ST ST S

Year	Uses	Source
1935	Juvenile Shops Ltd childrens clo	R. L. Polk & Co. of California

185 1ST ST S

Year	Uses	Source
1970	Vacant	R. L. Polk & Co.
1966	VACANT	R. L. Polk & Co.
1960	Colmans womens clo	R. L. Polk Co.
1955	Colmans womens clo	R. L. Polk Co.
1950	Colmans womens clo	R. L. Polk & Co.
1945	Colmans womens clo	R. L. Polk Co.
1940	E Z Novelty Co	R. L. Polk & Co.
1935	Ruddles Shoes and Hosiery	R. L. Polk & Co. of California
	Orlando J R Mrs hosiery repr	R. L. Polk & Co. of California
	Tayrace Alphonse baker	R. L. Polk & Co. of California
1930	Walk Over Shoe Shop	R. L. Polk & Co. of California

186 1ST ST S

Year	Uses	Source
1970	Vacant	R. L. Polk & Co.
1966	LEEDS SHOE STORE	R. L. Polk & Co.
1960	Leeds Shoe Store	R. L. Polk Co.
1955	Leeds Shoe Store	R. L. Polk Co.

FINDINGS

Year	Uses	Source
1950	Leeds Shoe Store	R. L. Polk & Co.

188 1ST ST S

Year	Uses	Source
1945	Sallys childrens wear	R. L. Polk Co.
1940	Palace Mkt	R. L. Polk & Co.
1935	Palace Meat Market	R. L. Polk & Co. of California
1930	Wilsons Cafeteria	R. L. Polk & Co. of California

189 1ST ST S

Year	Uses	Source
1970	Sapphire Lounge cocktails	R. L. Polk & Co.
1966	SAPPHIRE LOUNGE COCKTAILS	R. L. Polk & Co.
1960	Sapphire Lounge cocktails	R. L. Polk Co.
1955	Sapphire Lounge cocktails	R. L. Polk Co.
1950	Hawley Don liquors	R. L. Polk & Co.
1945	Hawley Geo liquors	R. L. Polk Co.
1940	Hascall A L restr	R. L. Polk & Co.
1935	Hascall A L restr	R. L. Polk & Co. of California
1930	Hascall A L restr	R. L. Polk & Co. of California

190 1ST ST S

Year	Uses	Source
1970	Vacant	R. L. Polk & Co.
1966	KARLS SHOE STORE	R. L. Polk & Co.
1960	Karls Shoe Store	R. L. Polk Co.
1955	Karls Shoe Store	R. L. Polk Co.
1950	Karls Shoe Store	R. L. Polk & Co.
1945	Karls Shoe Store	R. L. Polk Co.
1940	Feltman & Curme shoes	R. L. Polk & Co.
1935	Hirsh Harry jwlr	R. L. Polk & Co. of California
1930	Hirsh Harry jwlr	R. L. Polk & Co. of California

193 1ST ST S

Year	Uses	Source
1970	Vacant	R. L. Polk & Co.
1966	WALE STUDIO PHOTOG	R. L. Polk & Co.
1960	Coronet of Cal model sch	R. L. Polk Co.
	Coronet Model Agcy emp	R. L. Polk Co.
	San Jose Actors Work Shop	R. L. Polk Co.

FINDINGS

Year	Uses	Source
1955	Coronet of Cal model sch	R. L. Polk Co.
	Coronet Beauty Salon	R. L. Polk Co.
	Coronet Placement Agcy emp agcy	R. L. Polk Co.
	Thompson Benj photog	R. L. Polk Co.
	Ellis Jas Studio of Photog	R. L. Polk Co.
1950	Bruckner F J photog	R. L. Polk & Co.
	Lyons J G womens clo	R. L. Polk & Co.
	Maxwell Dorothy beauty shop	R. L. Polk & Co.
	Spikers Studio photog	R. L. Polk & Co.
	Triple M mens clo	R. L. Polk & Co.
1945	Prendergast E W chiropractor	R. L. Polk Co.
	Stamps Minnie Mrs beauty shop	R. L. Polk Co.
	Stratton Luva dance studio	R. L. Polk Co.
	S J Gospel Tabernacle	R. L. Polk Co.
1940	Stamps Minnie Mrs beauty shop	R. L. Polk & Co.
	Whitten W M optom	R. L. Polk & Co.
1935	Progressive Optical System	R. L. Polk & Co. of California
	Progressive Whisty Club	R. L. Polk & Co. of California
	Schilly Sam beauty shop	R. L. Polk & Co. of California
1930	Progressive Whist Club	R. L. Polk & Co. of California
1922	Grand Central Hotel	R. L. Polk Co.
	Dunn Mrs Lillie	R. L. Polk Co.
	Manning John	R. L. Polk Co.

194 1ST ST S

Year	Uses	Source
1970	Curtis Hotel	R. L. Polk & Co.
1966	CURTIS HOTEL	R. L. Polk & Co.
	FLORES ANTHONY	R. L. Polk & Co.
1960	Curtis Hotel lodgings	R. L. Polk Co.
	Ward Jas B	R. L. Polk Co.
1955	Hopkins Lizzie Mrs	R. L. Polk Co.
	Curtis Hotel	R. L. Polk Co.
	Harris Estel H	R. L. Polk Co.
1950	Hotel Curtis	R. L. Polk & Co.
	Kuhnly W E	R. L. Polk & Co.
1945	Hotel Curtis	R. L. Polk Co.
1940	Hotel Curtis	R. L. Polk & Co.
	Lompre Alex	R. L. Polk & Co.

FINDINGS

Year	Uses	Source
1935	Hotel Curtis	R. L. Polk & Co. of California
	Lompre Alex	R. L. Polk & Co. of California
	Moore L L	R. L. Polk & Co. of California
1930	Hotel Curtis	R. L. Polk & Co. of California
	Shoemaker C D	R. L. Polk & Co. of California
1925	Hotel Alton	R. L. Polk Co. of California
	Mc Quaide T E L	R. L. Polk Co. of California
1922	Hotel Alton	R. L. Polk Co.
	Broughton Lem	R. L. Polk Co.

195 1ST ST S

Year	Uses	Source
1970	Old Colony Steak House	R. L. Polk & Co.
1966	OLD COLONY STEAK HOUSE	R. L. Polk & Co.
1960	Old Colony Steak House restr	R. L. Polk Co.
1955	Dallas Colony Sandwich Shop	R. L. Polk Co.
1950	Dallas T N restr	R. L. Polk & Co.
1945	Karmelkorn Shop & Nut Bowl confy	R. L. Polk Co.
1940	Karmelkorn Shop & Nut Bowl confy	R. L. Polk & Co.
1935	Hackel Rudolph restr	R. L. Polk & Co. of California

196 1ST ST S

Year	Uses	Source
1935	Brooks Clothing Co	R. L. Polk & Co. of California
1930	Brooks Clothing Co	R. L. Polk & Co. of California

198 1ST ST S

Year	Uses	Source
1970	Discount City gifts	R. L. Polk & Co.
1966	EIGHTY EIGHT CENT STORE VARIETY	R. L. Polk & Co.
1960	Baghdad Bazaar genl mdse	R. L. Polk Co.
1955	Pay Less Drug Store	R. L. Polk Co.
1950	Walgreen Drug Co	R. L. Polk & Co.
1945	Walgreen Drug Co	R. L. Polk Co.
1940	Walgreen Drug Co	R. L. Polk & Co.
1935	Cass & Fox cigars	R. L. Polk & Co. of California
	Ranella Tony shoe repr	R. L. Polk & Co. of California
1930	Klinkert Helen E mlnr	R. L. Polk & Co. of California
	United Cigar Stores	R. L. Polk & Co. of California

FINDINGS

199 1ST ST S

Year	Uses	Source
1970	Sandras Gift Shop	R. L. Polk & Co.
1966	SANDRAS GIFT SHOP	R. L. Polk & Co.
1960	Gordons Dept Store	R. L. Polk Co.
1955	Haskell Harold optom	R. L. Polk Co.
	Gordons Credit Dept Store	R. L. Polk Co.
1950	Johnson C D jwlr	R. L. Polk & Co.
1945	Stackpoles jwlrs	R. L. Polk Co.
1940	Stackpole H W jwlr	R. L. Polk & Co.
1935	Stackpole H W jwlr	R. L. Polk & Co. of California

200 1ST ST S

Year	Uses	Source
2000	CASA CASTILLO	Haines & Company
	CASTILLOS CATERING	Haines & Company
1996	CASA CASTILLO	Pacific Bell
	CASTILLOS CATERING	Pacific Bell
1975	Vacant	Pacific Telephone
1970	Weavers Shoes	R. L. Polk & Co.
1966	ROGERS JEWELRY CO INC	R. L. Polk & Co.
1960	Rogers Jwlry Co of San Jose	R. L. Polk Co.
1955	Royce Jwlrs	R. L. Polk Co.
1950	Schade Carl drugs	R. L. Polk & Co.
1945	Owl Drug Co	R. L. Polk Co.
1940	Owl Drug Co	R. L. Polk & Co.
1935	Owl Drug Co	R. L. Polk & Co. of California
1930	200 04 Owl Drug Co The	R. L. Polk & Co. of California

201 1ST ST S

Year	Uses	Source
1975	Hong Kong Bank Of California	Pacific Telephone
1970	Picadilly Cafeteria	R. L. Polk & Co.
1966	CARNIVAL OF FLAVORS CONFECTIONERY	R. L. Polk & Co.
1960	Davis Don San Jose Travel Serv	R. L. Polk Co.
1955	Montgomery Jwlrs	R. L. Polk Co.
1945	Whitney G W cigars	R. L. Polk Co.
1940	Cass A E cigars	R. L. Polk & Co.
1935	Cass & Fox cigars	R. L. Polk & Co. of California

FINDINGS

Year	Uses	Source
1930	Bercovich H Cigar Co	R. L. Polk & Co. of California

204 1ST ST S

Year	Uses	Source
2000	MARIOS J HAIR STYLG	Haines & Company
	JOHN MARIOS HAIR STYLING	Haines & Company
1996	MARIOS JOHN HAIR STYLING	Pacific Bell
1975	Gogol Harvey optom	Pacific Telephone
	Ladermnan Stanley optom	Pacific Telephone
1970	Landerman Stanley optom	R. L. Polk & Co.
1966	LADERMAN STANLEY OPTOM	R. L. Polk & Co.
1960	Taylor Robt L optom	R. L. Polk Co.
1955	Lerner Hat Shop mlnrs	R. L. Polk Co.
1930	Hersh B C optom	R. L. Polk & Co. of California
	200 04 Owl Drug Co The	R. L. Polk & Co. of California

206 1ST ST S

Year	Uses	Source
2000	NO CURRENT LISTING	Haines & Company
1975	Madam Kays Beauty Salon CY	Pacific Telephone
	Sewing Nook The	Pacific Telephone
1970	San Jose Mint The coin shop	R. L. Polk & Co.
1966	SAN JOSE MINT THE COIN SHOP	R. L. Polk & Co.
1960	Manns furs and womens clo	R. L. Polk Co.
1955	Manns furs and womens clo	R. L. Polk Co.

207 1ST ST S

Year	Uses	Source
1970	Vacant	R. L. Polk & Co.
1966	SQUIRES RESTAURANT	R. L. Polk & Co.
1960	Squires Restr	R. L. Polk Co.
1955	Vacant	R. L. Polk Co.
1950	Hirsh Harry jwlr	R. L. Polk & Co.
1945	Hirsh Harry jwlr	R. L. Polk Co.
1940	Hirsh Harry jwlr	R. L. Polk & Co.
1935	Alcalde Jewelers	R. L. Polk & Co. of California
1930	Osborne A N optom	R. L. Polk & Co. of California

FINDINGS

208 1ST ST S

Year	Uses	Source
2000	US CT JDGE	Haines & Company
	BNKRPTCY MORGAN M	Haines & Company

209 1ST ST S

Year	Uses	Source
1970	Vacant	R. L. Polk & Co.
1966	MANLY ROBT H OPTOM	R. L. Polk & Co.
1960	Manley Robt optom	R. L. Polk Co.
1955	Tom Stanley optom	R. L. Polk Co.
1935	Koerber Thmopson Inc elec appliances	R. L. Polk & Co. of California
1930	General Electric All Steel Refrigerators	R. L. Polk & Co. of California
	Bennett L H elec refrigerators	R. L. Polk & Co. of California

210 1ST ST S

Year	Uses	Source
2000	NO CURRENT LISTING	Haines & Company
1975	Paseo Building	Pacific Telephone
	Angles Secretarial Service	Pacific Telephone
	Vacant	Pacific Telephone
	Alcoholics Anonymous Inter Group	Pacific Telephone
	Central Office	Pacific Telephone
1970	Twohy Building Ofc	R. L. Polk & Co.
	Embellir Cosmetics	R. L. Polk & Co.
	Vacant	R. L. Polk & Co.
	Vacant	R. L. Polk & Co.
	Ervin John E jwlry engr	R. L. Polk & Co.
	Park Lincoln jwlr	R. L. Polk & Co.
	Vacant	R. L. Polk & Co.
	Twohy Building	R. L. Polk & Co.
	Rooms	R. L. Polk & Co.
	Angies Secretarial service	R. L. Polk & Co.
	Ritchey Joseph L watch repr	R. L. Polk & Co.
	Vacant	R. L. Polk & Co.
	Vacant	R. L. Polk & Co.
	Vacant	R. L. Polk & Co.
	Gall Jewelry Mfg & Repair	R. L. Polk & Co.
	Vacant	R. L. Polk & Co.

FINDINGS

Year	Uses	Source
1970	Alcoholics Anonymous Inter Group Central Office	R. L. Polk & Co.
	Pacifica Broadcast Broadcasting sta	R. L. Polk & Co.
	Vacant	R. L. Polk & Co.
	Vacant	R. L. Polk & Co.
	Vacant	R. L. Polk & Co.
	Cinderella Beauty Salon	R. L. Polk & Co.
	Vacant Rms 222 Thru 224	R. L. Polk & Co.
	Garten Max O chiropractor	R. L. Polk & Co.
	Howe Clare E jwlry engr	R. L. Polk & Co.
	Vacant	R. L. Polk & Co.
	Hampton Jay Tailors & Clothiers	R. L. Polk & Co.
	Embellir Cosmetics whse	R. L. Polk & Co.
	Larsen Svend A jwlry mfr	R. L. Polk & Co.
	Vacant	R. L. Polk & Co.
	Davis Ray E jwlry mfr	R. L. Polk & Co.
	Peterson Leonard A diamond str	R. L. Polk & Co.
	International Union Of Operating Engs Local No 39	R. L. Polk & Co.
	Vacant	R. L. Polk & Co.
	Vacant	R. L. Polk & Co.
	Vacant	R. L. Polk & Co.
	Vacant Rms 408 Thru 411	R. L. Polk & Co.
	Vacant	R. L. Polk & Co.
	Innes Stanley M chiropractor	R. L. Polk & Co.
	Vacant Rms 416 Thru 424	R. L. Polk & Co.
	Vacant	R. L. Polk & Co.
	Collins Herbert H chiropractor	R. L. Polk & Co.
	Vacant	R. L. Polk & Co.
	Vacant	R. L. Polk & Co.
	Vacant	R. L. Polk & Co.
	Gilbert Francis M dentist	R. L. Polk & Co.
	Vacant Rms 512 Thru 519	R. L. Polk & Co.
1966	VACANT	R. L. Polk & Co.
	SOWERS THERON O JWLP	R. L. Polk & Co.
	SOWERS WATCHMAKING SCHOOL	R. L. Polk & Co.
	VACANT	R. L. Polk & Co.
	VACANT	R. L. Polk & Co.
	DAVIS RAY E MFG JWLR	R. L. Polk & Co.

FINDINGS

Year	Uses	Source
1966	PETERSON LEONARD A DIAMOND STR	R. L. Polk & Co.
	TWOHY BUILDING	R. L. Polk & Co.
	TILLOTSON MERLE SCALP TREATMENT	R. L. Polk & Co.
	RITCHEY JOSEPH L WATCH REPR	R. L. Polk & Co.
	VACANT	R. L. Polk & Co.
	VACANT	R. L. Polk & Co.
	MUTUAL BENEFIT HEALTH & ACCIDENT ASSN OF OMAHA	R. L. Polk & Co.
	UNITED BENEFIT LIFE INSURANCE CO	R. L. Polk & Co.
	VACANT	R. L. Polk & Co.
	VACANT	R. L. Polk & Co.
	ALCOHOLICS ANONYMOUS INTER GROUP CENTRAL OFFICE	R. L. Polk & Co.
	VACANT RMS	R. L. Polk & Co.
	VACANT	R. L. Polk & Co.
	VACANT	R. L. Polk & Co.
	CINDERELLA BEAUTY SALON	R. L. Polk & Co.
	VACANT	R. L. Polk & Co.
	VACANT	R. L. Polk & Co.
	VACANT	R. L. Polk & Co.
	GARTEN MAX O CHIROPRACTOR	R. L. Polk & Co.
	TWOHY BUILDING OFC	R. L. Polk & Co.
	SOMMER EDW C DIAMOND BROKER	R. L. Polk & Co.
	ERWIN ROST D JWLPY MFR	R. L. Polk & Co.
	ERVIN JOHN E JWLRY ENGR	R. L. Polk & Co.
	PARK LINCOLN JWLR	R. L. Polk & Co.
	VACANT	R. L. Polk & Co.
	HOWE CLARE E JWLRY ENGR	R. L. Polk & Co.
	VACANT	R. L. Polk & Co.
	VACANT	R. L. Polk & Co.
	HAMPTON JAY TAILORS & CLOTHIERS	R. L. Polk & Co.
	VACANT	R. L. Polk & Co.
	INTERNATIONAL UNION OF OPERATING ENGS LOCAL NO	R. L. Polk & Co.
	ETERNA 5 OF CALIFORNIA EMPLOYMENT AGCY	R. L. Polk & Co.
	YOUNG KEN MFG JEWELERS	R. L. Polk & Co.
	VACANT	R. L. Polk & Co.
	VACANT	R. L. Polk & Co.

FINDINGS

Year	Uses	Source
1966	VACANT	R. L. Polk & Co.
	PEREZ HEALTH INSTITUTE PHYSICAL THERAPY	R. L. Polk & Co.
	VACANT	R. L. Polk & Co.
	VACANT	R. L. Polk & Co.
	NO RETURN	R. L. Polk & Co.
	INNES STANLEY M CHIROPRACTOR	R. L. Polk & Co.
	416 424 VACANT	R. L. Polk & Co.
	416 424 VACANT	R. L. Polk & Co.
	HOEFLING GERALD D CHIROPRACTOR	R. L. Polk & Co.
	COLLINS HERBERT H CHIROPRACTOR	R. L. Polk & Co.
	CONSULATE OF MEXICO	R. L. Polk & Co.
	VACANT	R. L. Polk & Co.
	BINGER CARL E DENTIST	R. L. Polk & Co.
	VACANT RMS	R. L. Polk & Co.
1960	United Benefit Life Ins Co	R. L. Polk Co.
	Vacant	R. L. Polk Co.
	Vacant	R. L. Polk Co.
	Keller Herman F acct	R. L. Polk Co.
	Conner Alf W phys	R. L. Polk Co.
	White Blanche Slenderizing Salon	R. L. Polk Co.
	Vacant	R. L. Polk Co.
	Vacant	R. L. Polk Co.
	Cinderella Beauty Salon	R. L. Polk Co.
	Ofc of Bldg	R. L. Polk Co.
	Herschbach Ida L Mrs ofc	R. L. Polk Co.
	Kim Marie Beauty Shop	R. L. Polk Co.
	Vacant	R. L. Polk Co.
	Vacant	R. L. Polk Co.
	Vacant	R. L. Polk Co.
	Frandler Monroe diamond broker	R. L. Polk Co.
	Levin Dani whol jwlry	R. L. Polk Co.
	Anderson & Anderson mfg jwlrs	R. L. Polk Co.
	Sommer Edw C diamond broker	R. L. Polk Co.
	Johnson Neil P mfr jwlr	R. L. Polk Co.
	307 08 Vacant	R. L. Polk Co.
	307 08 Vacant	R. L. Polk Co.
	State Contrs License Bd	R. L. Polk Co.
	Howe Clare E engr	R. L. Polk Co.

FINDINGS

Year	Uses	Source
1960	Prihoda Fred F jwlry repr	R. L. Polk Co.
	Vacant	R. L. Polk Co.
	Vacant	R. L. Polk Co.
	Vacant	R. L. Polk Co.
	San Jose Placement Agcy	R. L. Polk Co.
	Vacant	R. L. Polk Co.
	Sowers Therona jwlry repr	R. L. Polk Co.
	321 22 Vacant	R. L. Polk Co.
	321 22 Vacant	R. L. Polk Co.
	Ervin John E jwlry engr	R. L. Polk Co.
	401 03 Vacant	R. L. Polk Co.
	401 03 Vacant	R. L. Polk Co.
	Vacant	R. L. Polk Co.
	Mc Callister Dental Laby	R. L. Polk Co.
	Vacant	R. L. Polk Co.
	Morgan Lawrence F chiropodist	R. L. Polk Co.
	Innes Stanley M chiropractor	R. L. Polk Co.
	Vacant	R. L. Polk Co.
	Pioneer Adj Serv Inc collns	R. L. Polk Co.
	Call Mark C lwyr	R. L. Polk Co.
	Emerson Kath E electrologist	R. L. Polk Co.
	Bush Maebell Beauty Salon	R. L. Polk Co.
	Smith Harold E chiropractor	R. L. Polk Co.
	Collins Henry H chiropractor	R. L. Polk Co.
	Vacant	R. L. Polk Co.
	Vacant	R. L. Polk Co.
	509 10 Binger Carl E dentist	R. L. Polk Co.
	509 10 Binger Carl E dentist	R. L. Polk Co.
	Gilbert Francis M dentist	R. L. Polk Co.
	Dental Arts Laby	R. L. Polk Co.
	515 16 Vacant	R. L. Polk Co.
	515 16 Vacant	R. L. Polk Co.
	Turoff Scalp Treatments	R. L. Polk Co.
	Twohy Building	R. L. Polk Co.
	Welsch Donald A lwyr	R. L. Polk Co.
	Vacant	R. L. Polk Co.
	Ritchey Jos L watch repr	R. L. Polk Co.
	Admiral Finance Co	R. L. Polk Co.

FINDINGS

Year	Uses	Source
1960	Mut Benefit Health & Accident Assn of Omaha	R. L. Polk Co.
	Vacant	R. L. Polk Co.
	Vacant	R. L. Polk Co.
	Vacant	R. L. Polk Co.
	Vacant	R. L. Polk Co.
	Vacant	R. L. Polk Co.
	Street continued	R. L. Polk Co.
1955	Ex Cell Mfg Jwlrs	R. L. Polk Co.
	Bankers Life Co of Des Moines Iowa ins	R. L. Polk Co.
	Mut Benefit Health & Accident Assn of Omaha	R. L. Polk Co.
	United Benefit Life Ins Co	R. L. Polk Co.
	Lad N Lassie Studios photogs	R. L. Polk Co.
	Vacant	R. L. Polk Co.
	Santa Clara County Nurses Assn Dist 12 Cal State Nurses Assn	R. L. Polk Co.
	Nurses Professional Registry Agcy	R. L. Polk Co.
	Conner Alf W phys	R. L. Polk Co.
	White Blanche Slenderizing Salon	R. L. Polk Co.
	Cinderella Beauty Salon	R. L. Polk Co.
	Twohy Bldg ofc	R. L. Polk Co.
	Herschbach Ida L ofc	R. L. Polk Co.
	Todds Shoes Inc ofc	R. L. Polk Co.
	Vacant	R. L. Polk Co.
	Pioneer Adjustment Serv collections	R. L. Polk Co.
	Ervin John E jwlry engr	R. L. Polk Co.
	Anderson Edgar T mfg jwlr	R. L. Polk Co.
	Levin Danl whol jwlr	R. L. Polk Co.
	Johnson Neil P mfg jwlr	R. L. Polk Co.
	Bowden Paul F dentist	R. L. Polk Co.
	Russell Emily V Mrs pub sten	R. L. Polk Co.
	Williams Ralph E ofc	R. L. Polk Co.
	Vicant	R. L. Polk Co.
	Bensons Furrier	R. L. Polk Co.
	315 18 San Jose Placement Agcy	R. L. Polk Co.
	315 18 San Jose Placement Agcy	R. L. Polk Co.
	Sowers Theron O jwlr	R. L. Polk Co.
	Vacant	R. L. Polk Co.
	Craft Shop watch reprs	R. L. Polk Co.

FINDINGS

Year	Uses	Source
1955	Vacant	R. L. Polk Co.
	Mc Callister Dental Laby	R. L. Polk Co.
	Holmberg Harold B dentist	R. L. Polk Co.
	Vacant	R. L. Polk Co.
	Ritchey Joseph L watch repr	R. L. Polk Co.
	State Bur of Vocational Rehabilitation	R. L. Polk Co.
	Morgan Lawrence chiropodist	R. L. Polk Co.
	Cliffords Beauty Serv	R. L. Polk Co.
	Dunkin R Thos dentist	R. L. Polk Co.
	Innes Stanley M chiropractor	R. L. Polk Co.
	Furtado Alf E acct	R. L. Polk Co.
	Wulff Hansen & Co inv sec	R. L. Polk Co.
	Vacant	R. L. Polk Co.
	Herring Arlo G jwlry engr	R. L. Polk Co.
	Emerson Kath E electrologist	R. L. Polk Co.
	Bush Mabell Beauty Salon	R. L. Polk Co.
	Smith Harold E chiropractor	R. L. Polk Co.
	Collins Henry H chiropractor	R. L. Polk Co.
	Keller Herman F acct	R. L. Polk Co.
	August Alex M dentist	R. L. Polk Co.
	Binger Carl E dentist	R. L. Polk Co.
	OConnor Aloysius M dentist	R. L. Polk Co.
	Dental Arts Laby	R. L. Polk Co.
	515 16 Gilbert Francis M dentist	R. L. Polk Co.
	515 16 Gilbert Francis M dentist	R. L. Polk Co.
	Stores Collection Bur	R. L. Polk Co.
	Stores Reporting Bur	R. L. Polk Co.
	Twohy Building	R. L. Polk Co.
	Central Beauty Shop	R. L. Polk Co.
	Street continued	R. L. Polk Co.
1950	Ofc of Bldg	R. L. Polk & Co.
	Santarella John	R. L. Polk & Co.
	Twohy Building	R. L. Polk & Co.
	Central Beauty Shop	R. L. Polk & Co.
	Glover N E Mrs electrologist	R. L. Polk & Co.
	Laisne E L Optometrists	R. L. Polk & Co.
	Ward Beverly A	R. L. Polk & Co.
	Fillbach W H dentist	R. L. Polk & Co.

FINDINGS

Year	Uses	Source
1950	Conner A W phys	R. L. Polk & Co.
	215 18 Attix E H hearing aids	R. L. Polk & Co.
	215 18 Attix E H hearing aids	R. L. Polk & Co.
	Mac Millan D M hearing aids	R. L. Polk & Co.
	Nursing Bureau of the S C County Nurses Assn Dist No	R. L. Polk & Co.
	Metcalfe Turner mfg jwlr	R. L. Polk & Co.
	315 18 Pac Tel & Telg Co womens employment ofc	R. L. Polk & Co.
	315 18 Pac Tel & Telg Co womens employment ofc	R. L. Polk & Co.
	Sowers T O watch mkr	R. L. Polk & Co.
	320 324 S J Placement Agcy	R. L. Polk & Co.
	320 324 S J Placement Agcy	R. L. Polk & Co.
	Ervin J E jwlry engvr	R. L. Polk & Co.
	Russell E V Mrs public sten	R. L. Polk & Co.
	Williams R E ofc	R. L. Polk & Co.
	Holmberg H B dentist	R. L. Polk & Co.
	Valentine Slenderizing Salon	R. L. Polk & Co.
	Keller Harry acct	R. L. Polk & Co.
	Sprague M B hearing aids	R. L. Polk & Co.
	Morgan Lawrence chiropodist	R. L. Polk & Co.
	Sherman C B beauty shop	R. L. Polk & Co.
	Dunkin R T dentist	R. L. Polk & Co.
	412 414 Innes S M chiropractor	R. L. Polk & Co.
	412 414 Innes S M chiropractor	R. L. Polk & Co.
	Furtado A E acct	R. L. Polk & Co.
	Wulff Hansen & Co inv sec	R. L. Polk & Co.
	Moorse C E phys	R. L. Polk & Co.
	Goethe P C ofc	R. L. Polk & Co.
	Deaver Mabel beauty shop	R. L. Polk & Co.
	Smith H E chiropractor	R. L. Polk & Co.
	de Heras Juan chiropractor	R. L. Polk & Co.
	Smith C D ins broker	R. L. Polk & Co.
	August A M	R. L. Polk & Co.
	509 510 Binger C E dentist	R. L. Polk & Co.
	509 510 Binger C E dentist	R. L. Polk & Co.
	Parks C R dentist	R. L. Polk & Co.
	Pye T W dentist	R. L. Polk & Co.
	Dental Arts Labty	R. L. Polk & Co.

FINDINGS

Year	Uses	Source
1950	Gilbert F M dentist	R. L. Polk & Co.
	Stores Reporting Bur	R. L. Polk & Co.
	Stores Collection Bur	R. L. Polk & Co.
	Street continued	R. L. Polk & Co.
	Howatt J M chiropodist	R. L. Polk & Co.
	Sanfilippo P J phys	R. L. Polk & Co.
	Personal Finance Co	R. L. Polk & Co.
	Johnson N P mfg jwlr	R. L. Polk & Co.
	Bowden P F dentist	R. L. Polk & Co.
1945	Twohy Building	R. L. Polk Co.
	Central Beauty Shop	R. L. Polk Co.
	Laisne E L Optometrists	R. L. Polk Co.
	Avon Products Inc toilet preparations	R. L. Polk Co.
	Zingheim T J dentist	R. L. Polk Co.
	Conner A W phys	R. L. Polk Co.
	Wakeman L C Mrs chiropractor	R. L. Polk Co.
	Santarello Josephine beauty shop	R. L. Polk Co.
	Howatt J M chiropodist	R. L. Polk Co.
	Mc Kenzie G A chiropodist	R. L. Polk Co.
	Reid C B chiropractor	R. L. Polk Co.
	Personal Finance Co	R. L. Polk Co.
	Johnson N P mfg jwlr	R. L. Polk Co.
	Bowden P F dentist	R. L. Polk Co.
	Lawrence W H dentist	R. L. Polk Co.
	Real Silk Hosiery Mills	R. L. Polk Co.
	Chartrand B O dental labty	R. L. Polk Co.
	Pople R L Mrs sec sch	R. L. Polk Co.
	Castignoni M A massage	R. L. Polk Co.
	Ervin J E jwlry engvr	R. L. Polk Co.
	Russell Emily V pub sten	R. L. Polk Co.
	Williams R E ofc	R. L. Polk Co.
	Sorority Beauty Salon	R. L. Polk Co.
	Jarret W A watch repr	R. L. Polk Co.
	Pusateri A C Mrs beauty shop	R. L. Polk Co.
	Blair B B chiropractor	R. L. Polk Co.
	Johnson Juliette Mrs beauty shop	R. L. Polk Co.
	Metcalfe Turner mfg jwlr	R. L. Polk Co.
	412 14 Innes S M chiropractor	R. L. Polk Co.

FINDINGS

Year	Uses	Source
1945	412 14 Innes S M chiropractor	R. L. Polk Co.
	Furtado A E acct	R. L. Polk Co.
	Wulff Hansen & Co inv sec	R. L. Polk Co.
	Moore D E phys	R. L. Polk Co.
	Deaver Mabel beauty shop	R. L. Polk Co.
	Salerno A D chiropractor	R. L. Polk Co.
	Herschbach T H real est	R. L. Polk Co.
	Dental Arts Labty	R. L. Polk Co.
	Electrolux Corp refrigerators	R. L. Polk Co.
1940	Hersch B C optom	R. L. Polk & Co.
	Mc Kenzie C S archt	R. L. Polk & Co.
	Brown A D mfrs agt	R. L. Polk & Co.
	Deaver Mabel beauty shop S	R. L. Polk & Co.
	501 04 Arnold H J phys	R. L. Polk & Co.
	501 04 Arnold H J phys	R. L. Polk & Co.
	Herschback I L Mrs ins	R. L. Polk & Co.
	Twohy Building	R. L. Polk & Co.
	Panos Jos shoe shiner	R. L. Polk & Co.
	Bernal June beauty shop	R. L. Polk & Co.
	Weaver Clover beauty shop	R. L. Polk & Co.
	King R W phys	R. L. Polk & Co.
	Threlfall D R phys	R. L. Polk & Co.
	Tiffany D E phys	R. L. Polk & Co.
	Zingheim T J dentist	R. L. Polk & Co.
	Conner A W phys	R. L. Polk & Co.
	Hnat F E massage	R. L. Polk & Co.
	Falcone Peter beauty shop	R. L. Polk & Co.
	Battistella Rose beauty shop	R. L. Polk & Co.
	Mc Kenzie G A chiropodist	R. L. Polk & Co.
	Reid C B chiropractor	R. L. Polk & Co.
	Personal Finance Co	R. L. Polk & Co.
	Ervin J E jwlry engr	R. L. Polk & Co.
	Johnson N P mfg jwlr	R. L. Polk & Co.
	307 308 Bowden P F dentist	R. L. Polk & Co.
	307 308 Bowden P F dentist	R. L. Polk & Co.
	Lawrence W H dentist	R. L. Polk & Co.
	Real Silk Hosiery Mills	R. L. Polk & Co.
	Rogers H N dental labtry	R. L. Polk & Co.

FINDINGS

Year	Uses	Source
1940	Moore C E phys	R. L. Polk & Co.
	Powers J E chiropodist	R. L. Polk & Co.
	Russell Emily V pub sten	R. L. Polk & Co.
	Williams R E office	R. L. Polk & Co.
	Ross J L Mrs beauty shop	R. L. Polk & Co.
	Jarrett W A watchmkr	R. L. Polk & Co.
	Smith Kate Mrs beauty shop	R. L. Polk & Co.
	403 406 Equitable Life	R. L. Polk & Co.
	403 406 Equitable Life	R. L. Polk & Co.
	Assurance Society	R. L. Polk & Co.
	Pye T W dentist	R. L. Polk & Co.
	Premo M A phys	R. L. Polk & Co.
	Carey C W dentist	R. L. Polk & Co.
	412 414 Innes S M chiropractor	R. L. Polk & Co.
	412 414 Innes S M chiropractor	R. L. Polk & Co.
	Wulff Hansen & Co inv sec	R. L. Polk & Co.
	Herschback T H real est	R. L. Polk & Co.
	508 10 Pac Mut Life Ins Co	R. L. Polk & Co.
	508 10 Pac Mut Life Ins Co	R. L. Polk & Co.
	Breene F E dentist	R. L. Polk & Co.
	Tepee Studio dental labty	R. L. Polk & Co.
	Fehler H P mfrs agt	R. L. Polk & Co.
	519 20 Mission Medical Labtry	R. L. Polk & Co.
	519 20 Mission Medical Labtry	R. L. Polk & Co.
	Electrolux Corp vacuum clnrs	R. L. Polk & Co.
	Street Continued	R. L. Polk & Co.
1935	Bowden P F dentist	R. L. Polk & Co. of California
	Monferio Frank chiropractor	R. L. Polk & Co. of California
	Carey C W dentist	R. L. Polk & Co. of California
	412 14 Innes S M chiropractor	R. L. Polk & Co. of California
	412 14 Innes S M chiropractor	R. L. Polk & Co. of California
	Sutton A L optom	R. L. Polk & Co. of California
	416 418 Hersch B C optom	R. L. Polk & Co. of California
	416 418 Hersch B C optom	R. L. Polk & Co. of California
	Mc Kenzie C S archt	R. L. Polk & Co. of California
	Bush Maebell Mrs beauty shop	R. L. Polk & Co. of California
	Di Bari L A barber	R. L. Polk & Co. of California
	501 503 Arnold H J phys	R. L. Polk & Co. of California

FINDINGS

Year	Uses	Source
1935	501 503 Arnold H J phys	R. L. Polk & Co. of California
	504 505 Herschbach T H real est	R. L. Polk & Co. of California
	504 505 Herschbach T H real est	R. L. Polk & Co. of California
	Ellis Bernard tailor	R. L. Polk & Co. of California
	Moore C E phys	R. L. Polk & Co. of California
	Seligman L L phys	R. L. Polk & Co. of California
	Chartrand B O dentist	R. L. Polk & Co. of California
	511 12 Breene F E dentist	R. L. Polk & Co. of California
	511 12 Breene F E dentist	R. L. Polk & Co. of California
	Tepee Studio dental labty	R. L. Polk & Co. of California
	Menton H O F dentist	R. L. Polk & Co. of California
	Clover Louise Beauty Salon	R. L. Polk & Co. of California
	519 520 Mission Medical Labratory	R. L. Polk & Co. of California
	519 520 Mission Medical Labratory	R. L. Polk & Co. of California
	Finlay E G civ eng	R. L. Polk & Co. of California
	Street continued	R. L. Polk & Co. of California
	Twohy Building	R. L. Polk & Co. of California
	Tremain I R dentist	R. L. Polk & Co. of California
	Moore T V phys	R. L. Polk & Co. of California
	Threlfall D R phys	R. L. Polk & Co. of California
	Tiffany D E phys	R. L. Polk & Co. of California
	Rose Emily Beauty Salon	R. L. Polk & Co. of California
	Conner A W phys	R. L. Polk & Co. of California
	Falcone Peter beauty shop	R. L. Polk & Co. of California
	Mc Kenzie G A chiropodist	R. L. Polk & Co. of California
	301 3 Mc Millan A F chiropractor	R. L. Polk & Co. of California
	301 3 Mc Millan A F chiropractor	R. L. Polk & Co. of California
	Rowe H D dentist	R. L. Polk & Co. of California
	Zingheim T J dentist	R. L. Polk & Co. of California
	Steeves P A dentist	R. L. Polk & Co. of California
	Hudson Neal jwlr	R. L. Polk & Co. of California
	Lawrence W H dentist	R. L. Polk & Co. of California
	Granander K J massage	R. L. Polk & Co. of California
	Erwin J E jwlry engr	R. L. Polk & Co. of California
	Johnson N P mfg jwlr	R. L. Polk & Co. of California
	J & R Dental Laboratory	R. L. Polk & Co. of California
	Electrolux Inc vacuum clnrs	R. L. Polk & Co. of California
	Winton R E beauty shop	R. L. Polk & Co. of California

FINDINGS

Year	Uses	Source
1935	Farmer S S chiropractor	R. L. Polk & Co. of California
	Gaskin Le Roy ins	R. L. Polk & Co. of California
	Russell Emily Mrs pub sten	R. L. Polk & Co. of California
	Williams R E office	R. L. Polk & Co. of California
	Roy D G chiropractor	R. L. Polk & Co. of California
	Ross J L Mrs beauty shop	R. L. Polk & Co. of California
	Vogue Beauty Shop	R. L. Polk & Co. of California
	Equitable Life Assurance Society of the US	R. L. Polk & Co. of California
	407 408 Pye T W dentist	R. L. Polk & Co. of California
	407 408 Pye T W dentist	R. L. Polk & Co. of California
1930	Central Beauty Shop	R. L. Polk & Co. of California
	Arnold H J phys	R. L. Polk & Co. of California
	Moore T V phys	R. L. Polk & Co. of California
	Otis Elevator Co	R. L. Polk & Co. of California
	Tiffany D E phys	R. L. Polk & Co. of California
	Walker J C dental labty	R. L. Polk & Co. of California
	Conner A W phys	R. L. Polk & Co. of California
	Sutton A L optom	R. L. Polk & Co. of California
	Mc Kenzie U A chiropodist	R. L. Polk & Co. of California
	Morton Ada S phys	R. L. Polk & Co. of California
	Montana Life Ins Co	R. L. Polk & Co. of California
	Granander K J massage	R. L. Polk & Co. of California
	Don Lux Academy of Beauty Culture Inc	R. L. Polk & Co. of California
	Treman I R dentist	R. L. Polk & Co. of California
	Eastman F M clinical labty	R. L. Polk & Co. of California
	Lawrence W H dentist	R. L. Polk & Co. of California
	Ross J L Mrs beauty shop	R. L. Polk & Co. of California
	Atherton W E osteo	R. L. Polk & Co. of California
	403 06 Equitable Life Insurance Society of U S	R. L. Polk & Co. of California
	403 06 Equitable Life Insurance Society of U S	R. L. Polk & Co. of California
	Bowden P F dentist	R. L. Polk & Co. of California
	Irons W G dentist	R. L. Polk & Co. of California
	Mc Kenzie C S arrcht	R. L. Polk & Co. of California
	501 03 Herschbach T H real est	R. L. Polk & Co. of California
	501 03 Herschbach T H real est	R. L. Polk & Co. of California
	Fresno Home Packing Co	R. L. Polk & Co. of California
	Moore C E phys	R. L. Polk & Co. of California

FINDINGS

Year	Uses	Source
1930	Phillips E J dentist	R. L. Polk & Co. of California
	Menton H O F dentist	R. L. Polk & Co. of California
	Finley E G civ eng	R. L. Polk & Co. of California
	RBos A L ladies tailor	R. L. Polk & Co. of California
	Street continued	R. L. Polk & Co. of California
	TWOHY BUILDING	R. L. Polk & Co. of California

212 1ST ST S

Year	Uses	Source
1975	Paseo Building Ofc	Pacific Telephone
1930	Kottman W S restr	R. L. Polk & Co. of California

213 1ST ST S

Year	Uses	Source
1975	Vacant	Pacific Telephone
1970	Vacant	R. L. Polk & Co.
1966	VACANT	R. L. Polk & Co.
1960	Contact Lens Center optns	R. L. Polk Co.
1955	Davis Don San Jose Travel Serv	R. L. Polk Co.
1935	Winter W E confy	R. L. Polk & Co. of California
1930	Gordon Albt confr	R. L. Polk & Co. of California

214 1ST ST S

Year	Uses	Source
1975	Vacant	Pacific Telephone

215 1ST ST S

Year	Uses	Source
1975	Vacant	Pacific Telephone
1970	Vacant	R. L. Polk & Co.
1966	VACANT	R. L. Polk & Co.
1960	Guttmans womens clo	R. L. Polk Co.
1955	Guttinans womens clo	R. L. Polk Co.
1950	Sou Pac Co ticket ofc	R. L. Polk & Co.
1940	Sou Pac ticket ofc	R. L. Polk & Co.
1935	1/2 Jackson Betty L lingerie	R. L. Polk & Co. of California
	Webb G L Mrs beauty shop	R. L. Polk & Co. of California
	Partington J F barber	R. L. Polk & Co. of California
1930	Seimners M B Mrs beauty shop	R. L. Polk & Co. of California
	1/2 Swift C J soft drinks	R. L. Polk & Co. of California

FINDINGS

Year	Uses	Source
1930	Partington & Brown barbers	R. L. Polk & Co. of California

216 1ST ST S

Year	Uses	Source
1945	Sou Pac Co tkt ofc	R. L. Polk Co.
1940	Brugnone Mary O womens clo	R. L. Polk & Co.
1935	Central Market Dex Bakery	R. L. Polk & Co. of California
	Estrabou L J meats	R. L. Polk & Co. of California
	Gordon A C conft	R. L. Polk & Co. of California
1930	Central Market	R. L. Polk & Co. of California
	Dean H A jr delicatessen	R. L. Polk & Co. of California
	Dietz L V meats	R. L. Polk & Co. of California
	Estrabou L J meats	R. L. Polk & Co. of California
	Gatter J M H jr baker	R. L. Polk & Co. of California
	Krothe Knute baker	R. L. Polk & Co. of California
	Volta F J gro	R. L. Polk & Co. of California
	Womens Exchange bakers	R. L. Polk & Co. of California

217 1ST ST S

Year	Uses	Source
2000	NO CURRENT LISTING	Haines & Company
1970	Skol Room cocktail lounge	R. L. Polk & Co.
1966	SKOL ROOM COCKTAIL LOUNGE	R. L. Polk & Co.
1940	Volino N J drugs	R. L. Polk & Co.
1935	Volino N J drugs	R. L. Polk & Co. of California
1930	Central Pharmacy	R. L. Polk & Co. of California

218 1ST ST S

Year	Uses	Source
1975	Ampco Auto Parks Inc	Pacific Telephone
1970	Ampco Auto Park	R. L. Polk & Co.
1966	VACANT	R. L. Polk & Co.
1960	Pay Less Drug Store and	R. L. Polk Co.
1955	Longs Stores drugs	R. L. Polk Co.
1950	Longs Stores drugs	R. L. Polk & Co.
1945	Longs Self Service Drugs	R. L. Polk Co.
1940	Gallen Kamps Shoe Stores	R. L. Polk & Co.

FINDINGS

219 1ST ST S

Year	Uses	Source
1975	Vacant	Pacific Telephone
1970	Make A Tape	R. L. Polk & Co.
1966	VACANT	R. L. Polk & Co.
1960	Vacant	R. L. Polk Co.
1955	Little Room The cocktails	R. L. Polk Co.

220 1ST ST S

Year	Uses	Source
1975	Seidel Alfred Violin Studio	Pacific Telephone
1935	Owl Shoe Hospital	R. L. Polk & Co. of California
1930	Owl Shoe Hospital	R. L. Polk & Co. of California

221 1ST ST S

Year	Uses	Source
1975	Cinderella Beauty Salon	Pacific Telephone

222 1ST ST S

Year	Uses	Source
1975	Vacant	Pacific Telephone
	STREET CONTINUED	Pacific Telephone
1940	Betsy Ross Candy Shoppe	R. L. Polk & Co.

223 1ST ST S

Year	Uses	Source
1970	Vacant	R. L. Polk & Co.
1966	DAVIS SAN JOSE TRAVEL SERVICE	R. L. Polk & Co.
1960	Marchicks luggage	R. L. Polk Co.
1955	OBriens of San Jose restr	R. L. Polk Co.
1950	PBriens of San Jose restr	R. L. Polk & Co.
1945	OBriens restr	R. L. Polk Co.
1940	OBriens confrs	R. L. Polk & Co.
1935	OBriens confr	R. L. Polk & Co. of California
1930	OBriens Confy and Restr	R. L. Polk & Co. of California

224 1ST ST S

Year	Uses	Source
1975	Discorama record shop	Pacific Telephone
1970	House Of Fabrics dry goods	R. L. Polk & Co.
1966	HOUSE OF FABRICS DRY GOODS	R. L. Polk & Co.

FINDINGS

Year	Uses	Source
1960	House of Fabrics dry gds	R. L. Polk Co.
1955	Vacant	R. L. Polk Co.
1950	Mission Jwlry Store	R. L. Polk & Co.
1945	Miss Ion Jwlry Store	R. L. Polk Co.
1940	Mission Jewelry Store	R. L. Polk & Co.
1935	Mission Jewelry Store	R. L. Polk & Co. of California
1930	Mission Jewelry Store	R. L. Polk & Co. of California

225 1ST ST S

Year	Uses	Source
1970	Saccomanno Charles J shoe shiner	R. L. Polk & Co.
1966	SACCOMANNO CHARLES J SHOE SHINER	R. L. Polk & Co.
1950	Panos Jas shoe shiner	R. L. Polk & Co.
1945	Panos Jas shoe shiner	R. L. Polk Co.

226 1ST ST S

Year	Uses	Source
1975	Muebles Inc furn	Pacific Telephone
1970	United California Bank	R. L. Polk & Co.
1966	UNITED CALIFORNIA BANK	R. L. Polk & Co.
1960	First Western Bank & Trust Co	R. L. Polk Co.

227 1ST ST S

Year	Uses	Source
1970	Discorama phonograph records	R. L. Polk & Co.
1966	VACANT	R. L. Polk & Co.
1960	Williams J S mens clo	R. L. Polk Co.
	Panos John shoe shiner	R. L. Polk Co.
1955	Panos John shoe shiner	R. L. Polk Co.
	227 33 Williams John S mens clo	R. L. Polk Co.
1950	Williams J S mens clo	R. L. Polk & Co.
	House of Kuppenheimer mens clo	R. L. Polk & Co.
1945	Williams J S mens clo	R. L. Polk Co.
	Johnston & Murphy Shoes	R. L. Polk Co.
	House of Kuppenheimer	R. L. Polk Co.
1940	House of Kuppenheimer	R. L. Polk & Co.
	Williams J S mens clo	R. L. Polk & Co.
1935	House of Kuppenheimer	R. L. Polk & Co. of California
	Williams J S clo	R. L. Polk & Co. of California

FINDINGS

Year	Uses	Source
1930	Williams J S mens furngs	R. L. Polk & Co. of California
	House of Kuppenheimer	R. L. Polk & Co. of California

228 1ST ST S

Year	Uses	Source
1955	Vacant	R. L. Polk Co.
1950	Fox Mission Theatre	R. L. Polk & Co.
1945	Fox Mission Theatre	R. L. Polk Co.
1940	Mission Theatre	R. L. Polk & Co.
1935	Fox Mission The atre	R. L. Polk & Co. of California
	Straub Wm	R. L. Polk & Co. of California

230 1ST ST S

Year	Uses	Source
1930	Fox Mission Theatre	R. L. Polk & Co. of California

232 1ST ST S

Year	Uses	Source
1950	Jalkson Geo restr	R. L. Polk & Co.
1945	Dallas T N restr	R. L. Polk Co.
1940	De Luxe Sandwich Shop	R. L. Polk & Co.
1935	Carter R H confr	R. L. Polk & Co. of California
1930	Koleopulos Thos confr	R. L. Polk & Co. of California

233 1ST ST S

Year	Uses	Source
1955	227 33 Williams John S mens clo	R. L. Polk Co.
1925	Papkoff Jacob	R. L. Polk Co. of California

234 1ST ST S

Year	Uses	Source
1930	Standard Furniture Co	R. L. Polk & Co. of California

235 1ST ST S

Year	Uses	Source
1975	Vacant 7 Nos	Pacific Telephone
1970	Vacant	R. L. Polk & Co.
1966	NORWALK RECORD SALES	R. L. Polk & Co.
1960	Currlin Mus Center	R. L. Polk Co.
1955	Toys Galore	R. L. Polk Co.

FINDINGS

Year	Uses	Source
1950	Vickler David genl mdse	R. L. Polk & Co.
1945	Stern H K leather gds	R. L. Polk Co.
1940	Stern H K leather gds	R. L. Polk & Co.
1935	Stern F M Ltd leather gds	R. L. Polk & Co. of California

236 1ST ST S

Year	Uses	Source
1970	Vacant	R. L. Polk & Co.
1966	AMBER RECORDS	R. L. Polk & Co.
1960	Juvenile Shops Ltd childrens clo	R. L. Polk Co.
1955	Juvenile Shops Ltd childrens clo	R. L. Polk Co.
1950	Juvenile Shops Ltd childrens clo	R. L. Polk & Co.
1945	Juvenile Shops Ltd childrens clo	R. L. Polk Co.
1940	Juvenile Shops Ltd childrens clo	R. L. Polk & Co.
1935	Health Food Store	R. L. Polk & Co. of California

237 1ST ST S

Year	Uses	Source
1970	California Hotel	R. L. Polk & Co.
1966	CALIFORNIA HOTEL	R. L. Polk & Co.
	BRENNER FRED	R. L. Polk & Co.
1960	Thomason Robt G	R. L. Polk Co.
	California Hotel	R. L. Polk Co.
1955	California Hotel	R. L. Polk Co.
1950	Hotel California	R. L. Polk & Co.
1945	Hotel California	R. L. Polk Co.
1940	California Hotel	R. L. Polk & Co.
	Frye L M Mrs	R. L. Polk & Co.
	Hickey B N	R. L. Polk & Co.
	1ST SOUTH Contd	R. L. Polk & Co.
1935	Hilbert Henry	R. L. Polk & Co. of California
	Hotel California	R. L. Polk & Co. of California
1930	Hotel California	R. L. Polk & Co. of California
1925	Russ House Hotel	R. L. Polk Co. of California
	Volpe Rocco	R. L. Polk Co. of California
1922	Shurtz Frank	R. L. Polk Co.
	Russ House Hotel	R. L. Polk Co.

FINDINGS

239 1ST ST S

Year	Uses	Source
1970	Botique Isabella gifts	R. L. Polk & Co.
1966	QUICK SNACK RESTR	R. L. Polk & Co.
1960	Karmelkorn Shop confy	R. L. Polk Co.
1955	Karmelkorm Shop confy	R. L. Polk Co.
1950	Lawrence S A confy	R. L. Polk & Co.
1940	Frye L M Mrs cigars	R. L. Polk & Co.
1935	Engleman Morris cigars	R. L. Polk & Co. of California

240 1ST ST S

Year	Uses	Source
1970	Vacant	R. L. Polk & Co.
1966	VACANT	R. L. Polk & Co.
1960	Vacant	R. L. Polk Co.
1955	Vacant	R. L. Polk Co.
1950	Mc Whorter Young ofc sups	R. L. Polk & Co.
1945	Mc Whorter Young staty	R. L. Polk Co.
1940	Phillips Wendell photog	R. L. Polk & Co.
	Melvins staty	R. L. Polk & Co.
1935	Melvin Roberts & Horwarth staty	R. L. Polk & Co. of California
1922	Merkle Mrs F C	R. L. Polk Co.

241 1ST ST S

Year	Uses	Source
1970	Vacant	R. L. Polk & Co.
1966	RAPPORTS MENS CLO	R. L. Polk & Co.
1960	Rapports mens clo	R. L. Polk Co.
1955	Rapports mens clo	R. L. Polk Co.
1950	Rapport Boris mens furngs	R. L. Polk & Co.
1945	Dickerson Bros radios	R. L. Polk Co.
	Rapport Boris mens furngs	R. L. Polk Co.
1940	Rapport Boris mens furngs	R. L. Polk & Co.
1935	Rappoport Boris mens furngs	R. L. Polk & Co. of California
1930	Blacks Package Co	R. L. Polk & Co. of California

242 1ST ST S

Year	Uses	Source
1930	Marciel M E barber	R. L. Polk & Co. of California

FINDINGS

245 1ST ST S

Year	Uses	Source
1970	San Jose Camera Shop	R. L. Polk & Co.
1960	San Jose Camera Shop	R. L. Polk Co.
1955	Camera Shop	R. L. Polk Co.
1950	Camera Shop	R. L. Polk & Co.
1945	Camera Shop	R. L. Polk Co.
1940	Health Food Store	R. L. Polk & Co.
1935	Pickles Chas sporting gds	R. L. Polk & Co. of California
	Sport Shop The	R. L. Polk & Co. of California
1930	Cann Arth florist	R. L. Polk & Co. of California

246 1ST ST S

Year	Uses	Source
1975	Burrell Building	Pacific Telephone
	Vacant	Pacific Telephone
	Vacant	Pacific Telephone
	Dempsey Insurance Service Inc	Pacific Telephone
	Vacant	Pacific Telephone
	Vacant	Pacific Telephone
	Pieper E 0 Ofc	Pacific Telephone
	Vacant	Pacific Telephone
	Pierce Robert B Adjusters ins	Pacific Telephone
	Plane Geo W acct	Pacific Telephone
	th Fl Vacant	Pacific Telephone
	STREET CONTINUED	Pacific Telephone
1970	Burrell Building	R. L. Polk & Co.
	Rooms	R. L. Polk & Co.
	Vacant	R. L. Polk & Co.
	Business Factors Inc finance	R. L. Polk & Co.
	Dempsey Insurance Service Inc	R. L. Polk & Co.
	Vacant Rms 300 302	R. L. Polk & Co.
	Management Collection Service	R. L. Polk & Co.
	Vacant	R. L. Polk & Co.
	Vacant	R. L. Polk & Co.
	Pierce Robt B ins adj	R. L. Polk & Co.
	Piane Geo W acct	R. L. Polk & Co.
	Vacant	R. L. Polk & Co.
1966	BUSINESS FACTORS INC FINANCE	R. L. Polk & Co.

FINDINGS

Year	Uses	Source
1966	PARENTS MAGAZINE CULTURAL INSTITUTE	R. L. Polk & Co.
	DEMPSEY INSURANCE SERVICE INC	R. L. Polk & Co.
	VACANT	R. L. Polk & Co.
	VACANT RMS	R. L. Polk & Co.
	BURRELL BUILDING	R. L. Polk & Co.
	VACANT	R. L. Polk & Co.
	MANAGEMENT COLLECTION SERVICE	R. L. Polk & Co.
	VACANT	R. L. Polk & Co.
	BOWMAN ROBT L AGENCY	R. L. Polk & Co.
	VACANT RM	R. L. Polk & Co.
	JAMESON JAMES V & ASSOCIATES INS ADJ	R. L. Polk & Co.
	PIANE GEO W ACCT	R. L. Polk & Co.
	5TH FL STATE ALCOHOLIC BEVERAGE CONTROL BD	R. L. Polk & Co.
1960	Vacant	R. L. Polk Co.
	Vacant	R. L. Polk Co.
	Reserve Life Ins Co	R. L. Polk Co.
	Vacant	R. L. Polk Co.
	Vacant	R. L. Polk Co.
	Vacant	R. L. Polk Co.
	Vacant	R. L. Polk Co.
	Vacant	R. L. Polk Co.
	Pac Indemnity Co ins	R. L. Polk Co.
	Street continued	R. L. Polk Co.
	Burrell Building	R. L. Polk Co.
	Sanders Ofc Serv tel answering serv	R. L. Polk Co.
	State Dept of Alcoholic Beverage Control	R. L. Polk Co.
	Vacant	R. L. Polk Co.
	Dempsey Ins Serv	R. L. Polk Co.
	Vacant	R. L. Polk Co.
	Vacant	R. L. Polk Co.
	Atlas Morris Ins Agcy	R. L. Polk Co.
	Management Colln Serv	R. L. Polk Co.
	Jameson Jas V & Assocs ins adj	R. L. Polk Co.
	308 09 Plane Geo W acct	R. L. Polk Co.
	308 09 Plane Geo W acct	R. L. Polk Co.
	Vacant	R. L. Polk Co.
	Guardian Life Ins Co	R. L. Polk Co.

FINDINGS

Year	Uses	Source
1960	Wueff Hansen & Co inv	R. L. Polk Co.
	404 07 Bowman Robt L Agcy ms	R. L. Polk Co.
	404 07 Bowman Robt L Agcy ms	R. L. Polk Co.
	Vacant	R. L. Polk Co.
1955	Smith Chauncey D ins	R. L. Polk Co.
	Mallory Chas F adv	R. L. Polk Co.
	Manpower Inc of San Jose emp agcy	R. L. Polk Co.
	Jameson James V ins adj	R. L. Polk Co.
	West Coast Life Ins Co	R. L. Polk Co.
	Burrell Bldg ofc	R. L. Polk Co.
	Dempsey Ins Serv	R. L. Polk Co.
	Bowman Robt L Agcy Ins	R. L. Polk Co.
	Riveroll Elinor M ins	R. L. Polk Co.
	Vacant	R. L. Polk Co.
	Swett & Crawfords ins	R. L. Polk Co.
	Western Adjusting Bur ins adjs	R. L. Polk Co.
	Accurate Mailing List Co	R. L. Polk Co.
	Golden Syndicate Publ Co	R. L. Polk Co.
	Guardian Life Ins Co of Am	R. L. Polk Co.
	Street continued	R. L. Polk Co.
	Burrell Building	R. L. Polk Co.
	Management Colln Serv	R. L. Polk Co.
	Sanders Otc Serv tel answering serv	R. L. Polk Co.
	Vacant	R. L. Polk Co.
	Atlas Morris Ins Agcy	R. L. Polk Co.
	Palmer Burdette A ins adj	R. L. Polk Co.
1950	Burrell Building	R. L. Polk & Co.
	Jones W B ins broker	R. L. Polk & Co.
	Phoenix Mutual Life Ins Co	R. L. Polk & Co.
	Sanders Ofc Services	R. L. Polk & Co.
	Citron N J ins agt	R. L. Polk & Co.
	Palmer B A ins adj	R. L. Polk & Co.
	Atlas Morris real est	R. L. Polk & Co.
	Palla F P lawyer	R. L. Polk & Co.
	Wired Telephone Music Studio	R. L. Polk & Co.
	Sutro & Co stocks	R. L. Polk & Co.
	Jameson J V ins adj	R. L. Polk & Co.
	Logue Hollis archt	R. L. Polk & Co.

FINDINGS

Year	Uses	Source
1950	Stracuzzi J V household appls	R. L. Polk & Co.
	Baumrucker R O adv agcy	R. L. Polk & Co.
	Dempsey Ins Serv	R. L. Polk & Co.
	Minnesota Mutual Life Ins Co	R. L. Polk & Co.
	Gradman Juanita M beauty shop	R. L. Polk & Co.
	Kohl G F stamps	R. L. Polk & Co.
	Phoenix London Group	R. L. Polk & Co.
	Swett & Crawford ins agts	R. L. Polk & Co.
	Business Mens Assurance Co	R. L. Polk & Co.
	Guardian Life Ins Co of Am	R. L. Polk & Co.
	Street continued	R. L. Polk & Co.
1945	Burrell Building	R. L. Polk Co.
	Schulte L H ins	R. L. Polk Co.
	Wired Telephone Music Studio	R. L. Polk Co.
	US War Relocation Authority	R. L. Polk Co.
	Nelson & Ternquist accts	R. L. Polk Co.
	Dempsey A A ins	R. L. Polk Co.
	Gradman Juanita M beauty shop	R. L. Polk Co.
	Chambers J B lawyer	R. L. Polk Co.
1940	Burrell Building	R. L. Polk & Co.
	Albert M C barber	R. L. Polk & Co.
	Fraternal Order of Eagles	R. L. Polk & Co.
	Barrett Mildred dancing tchr	R. L. Polk & Co.
	Pac Tel & Tel Co dist plant ofc	R. L. Polk & Co.
	Griffith W E & Son ins adj	R. L. Polk & Co.
	Fischer E T ins	R. L. Polk & Co.
	Dempsey A A ins	R. L. Polk & Co.
	Northern Life Ins Co	R. L. Polk & Co.
	Mutual Serv collns	R. L. Polk & Co.
	Brooks Fay H beauty shop	R. L. Polk & Co.
	Rubino L G lawyer	R. L. Polk & Co.
	Anderson W C ofc	R. L. Polk & Co.
	Shoppers Scrip Serv	R. L. Polk & Co.
	U S Farm Security Administration	R. L. Polk & Co.
	Street Continued	R. L. Polk & Co.
1935	Burrell Building	R. L. Polk & Co. of California
	Marciel M E barber	R. L. Polk & Co. of California
	Burrell Beauty Shop	R. L. Polk & Co. of California

Year	Uses	Source
1935	Holmes Maurice tailor	R. L. Polk & Co. of California
	Northern Life Ins Co	R. L. Polk & Co. of California
	Reardsell W W photog	R. L. Polk & Co. of California
	Carbone Mae drsmkr	R. L. Polk & Co. of California
	Dempsey A A ins	R. L. Polk & Co. of California
	Fischer C T ins	R. L. Polk & Co. of California
	Di Fiore S A ins	R. L. Polk & Co. of California
	Burroughs H J acct	R. L. Polk & Co. of California
	Mutual Service Collns	R. L. Polk & Co. of California
	Anderson W C office	R. L. Polk & Co. of California
	505 507 Central Placement Bureau Agency	R. L. Polk & Co. of California
	505 507 Central Placement Bureau Agency	R. L. Polk & Co. of California
	Street continued	R. L. Polk & Co. of California
1930	BURRELL BUILDING	R. L. Polk & Co. of California
	Carson Myrtle beauty shop	R. L. Polk & Co. of California

247 1ST ST S

Year	Uses	Source
1975	Vacant	Pacific Telephone
1970	Vacant	R. L. Polk & Co.
1966	KALEIDOSCOPE BOOKS	R. L. Polk & Co.
1960	Dickerson Bros Toys games	R. L. Polk Co.
1955	Dickerson Bros Toys & Radios	R. L. Polk Co.
1950	Dickerson Bros radios and toys	R. L. Polk & Co.
1940	Dickerson Bros elec appliances	R. L. Polk & Co.
1935	Fornrest R M restr	R. L. Polk & Co. of California
1930	Ham J R cigars	R. L. Polk & Co. of California
	Larson C A restr	R. L. Polk & Co. of California

248 1ST ST S

Year	Uses	Source
1975	Arkade Music used records	Pacific Telephone
1970	Vacant	R. L. Polk & Co.
1966	UNIFORM HEADQUARTERS WOMENS	R. L. Polk & Co.
	STOCKING SHOP THE	R. L. Polk & Co.
1960	Stocking Shop The hosiery	R. L. Polk Co.
1955	Stocking Shop The womens apparel	R. L. Polk Co.
1950	Mann Bros furriers	R. L. Polk & Co.

FINDINGS

Year	Uses	Source
1945	Mann Bros furriers	R. L. Polk Co.
1940	Mann Bros furriers	R. L. Polk & Co.
1935	California Mutual Bldg & Loan Assn	R. L. Polk & Co. of California
1930	California Mutual Building and Loan Assn	R. L. Polk & Co. of California

250 1ST ST S

Year	Uses	Source
1975	Tattoo Shop	Pacific Telephone
1970	Vacant	R. L. Polk & Co.
1966	MISSION JEWELRY STORE	R. L. Polk & Co.
1960	Mission Jwlry Store	R. L. Polk Co.
1955	Mission Jwlry Store CY	R. L. Polk Co.
1950	Scofields mlnrs	R. L. Polk & Co.
1945	Scofields mlnry	R. L. Polk Co.
1940	Scofield John mlnr	R. L. Polk & Co.
1935	Mic Kiernan Music Co	R. L. Polk & Co. of California
	Ferguson Music House	R. L. Polk & Co. of California
	Beroth A A Mrs sheet music	R. L. Polk & Co. of California
1930	250 52 Ferguson Music House	R. L. Polk & Co. of California

251 1ST ST S

Year	Uses	Source
1975	Vacant	Pacific Telephone
1970	English Tailors The	R. L. Polk & Co.
1966	ENGLISH TAILORS THE	R. L. Polk & Co.
1960	English Tailors The	R. L. Polk Co.
1955	English Tailors The	R. L. Polk Co.
1950	English Tailors	R. L. Polk & Co.
1945	English Tailors	R. L. Polk Co.
1940	English Tailors	R. L. Polk & Co.
1935	English Tailors	R. L. Polk & Co. of California
1930	Vacant	R. L. Polk & Co. of California

252 1ST ST S

Year	Uses	Source
1955	Graysons Shops childrens clo	R. L. Polk Co.
1945	Hecker Benj jwlr	R. L. Polk Co.
1940	Fergusori Music House	R. L. Polk & Co.
1930	250 52 Ferguson Music House	R. L. Polk & Co. of California

FINDINGS

253 1ST ST S

Year	Uses	Source
1935	Vacant	R. L. Polk & Co. of California
1930	De Luxe Rooms	R. L. Polk & Co. of California
	Dorsey Celia	R. L. Polk & Co. of California
1925	Cuyler Mrs F B	R. L. Polk Co. of California
	De Luxe Rooms	R. L. Polk Co. of California
1922	De Luxe Rooms	R. L. Polk Co.
	Matt Jos	R. L. Polk Co.

255 1ST ST S

Year	Uses	Source
1975	h Vacant	Pacific Telephone
	Vacant	Pacific Telephone
1970	Vacant	R. L. Polk & Co.
	Vacant	R. L. Polk & Co.
1966	MARIS RESTAURANT	R. L. Polk & Co.
	1/2 VACANT	R. L. Polk & Co.
1960	1/2 Leter Studio photogs	R. L. Polk Co.
	Am Grill restr	R. L. Polk Co.
1955	Leiter Studio photogs	R. L. Polk Co.
	Am Grill restr	R. L. Polk Co.
1950	American Grill	R. L. Polk & Co.
1945	Ellis Gus restr	R. L. Polk Co.
1940	1/2 Vacant	R. L. Polk & Co.
	Ellis Gus restr	R. L. Polk & Co.
1935	Vacant	R. L. Polk & Co. of California
	1/2 Austin Studio photog	R. L. Polk & Co. of California
	Shingle Beauty Shoppe	R. L. Polk & Co. of California
1930	Del Monte Grill	R. L. Polk & Co. of California

256 1ST ST S

Year	Uses	Source
1975	Bonanza 88 genl mdse	Pacific Telephone
1970	Peerless Stores genl mdse	R. L. Polk & Co.
1966	PEERLESS STORES GENL MDSE	R. L. Polk & Co.
1960	Grayson womens clo	R. L. Polk Co.
1955	Grayson Shops womens clo	R. L. Polk Co.
1950	Graysons Shops womens clo	R. L. Polk & Co.
1945	Grayson Shops Inc womens clo	R. L. Polk Co.

FINDINGS

Year	Uses	Source
1940	Graysons womens clo	R. L. Polk & Co.
1935	Marvel Millinery	R. L. Polk & Co. of California
1930	Bank of Italy Nation al Trust & Savings Assn	R. L. Polk & Co. of California

257 1ST ST S

Year	Uses	Source
1975	Vacant	Pacific Telephone
1970	Vacant	R. L. Polk & Co.
1966	SANSRETTO EDW J HEARING AID CENTER	R. L. Polk & Co.
1960	Tom Stanley W optom	R. L. Polk Co.
1955	Costas Salon of Beauty	R. L. Polk Co.
1950	Leiter Studio photog	R. L. Polk & Co.
1945	Leiter E J photog	R. L. Polk Co.
1940	Camera Shop	R. L. Polk & Co.
	Fletcher M F Mrs circ libr	R. L. Polk & Co.
	Leiter E J photog	R. L. Polk & Co.
1935	Kestin John restr	R. L. Polk & Co. of California
1930	Cantu Renzo photog Shingle Beauty Shoppe	R. L. Polk & Co. of California

258 1ST ST S

Year	Uses	Source
1935	American Grill	R. L. Polk & Co. of California
1930	American Grill	R. L. Polk & Co. of California

259 1ST ST S

Year	Uses	Source
1975	Vacant	Pacific Telephone
1970	Palace Market meats	R. L. Polk & Co.
1966	PALACE MARKET MEATS	R. L. Polk & Co.
1960	Betsy Ross Candy Shoppe	R. L. Polk Co.
	Palace Mkt meats	R. L. Polk Co.
1955	Betsy Ross Candy Shoppe	R. L. Polk Co.
	Palace Mkt gro	R. L. Polk Co.
1950	Lee G W gro	R. L. Polk & Co.
	Palace Mkt meats	R. L. Polk & Co.
1945	Lee G W gro	R. L. Polk Co.
	Palace Mkt meats	R. L. Polk Co.
1940	Dimes Steph restr	R. L. Polk & Co.

FINDINGS

Year	Uses	Source
1935	Oswald A J confy	R. L. Polk & Co. of California
1930	Crystal Creamery	R. L. Polk & Co. of California

260 1ST ST S

Year	Uses	Source
1975	Vacant	Pacific Telephone
1970	Lenox Hotel	R. L. Polk & Co.
	Bell Rolland Mrs	R. L. Polk & Co.
1966	WARTHEN MOE	R. L. Polk & Co.
	LENOX HOTEL	R. L. Polk & Co.
1960	Schultz Hazel W Mrs	R. L. Polk Co.
	Lenox Hotel lodgings	R. L. Polk Co.
1955	Gray Edw W	R. L. Polk Co.
	Lenox Hotel lodgings	R. L. Polk Co.
1950	Lenox Hotel	R. L. Polk & Co.
	Hagen Paul	R. L. Polk & Co.
1945	Lenox Hotel	R. L. Polk Co.
1940	Armstrong Harry	R. L. Polk & Co.
	Lenox Hotel	R. L. Polk & Co.
1935	Lenox Hotel	R. L. Polk & Co. of California
1930	Freyer A D	R. L. Polk & Co. of California
	Lenox Hotel	R. L. Polk & Co. of California
1925	Freyer A D	R. L. Polk Co. of California
	Lenox Hotel	R. L. Polk Co. of California
1922	Toesca Jos	R. L. Polk Co.
	Pratini Stephen	R. L. Polk Co.
	Lenox The	R. L. Polk Co.

261 1ST ST S

Year	Uses	Source
1945	State Theatre	R. L. Polk Co.
1940	State Theatre	R. L. Polk & Co.
1935	American Theatre	R. L. Polk & Co. of California
1930	American Theatre	R. L. Polk & Co. of California

262 1ST ST S

Year	Uses	Source
1960	Nylins Shoe Store	R. L. Polk Co.
1955	Nylins Shoe Store	R. L. Polk Co.

FINDINGS

Year	Uses	Source
1950	Nylins Shoe Store	R. L. Polk & Co.
1945	Nylins Shoe Store	R. L. Polk Co.
1940	Nylins Shoe Store	R. L. Polk & Co.
1935	Nylins Shoe Store	R. L. Polk & Co. of California
1930	Nylins Shoe Store	R. L. Polk & Co. of California

263 1ST ST S

Year	Uses	Source
1975	United Artists Theatre	Pacific Telephone
1970	United Artists Theatre	R. L. Polk & Co.
1966	UNITED ARTISTS THEATRE	R. L. Polk & Co.
1960	United Artists Theatre	R. L. Polk Co.
1955	United Artists Theatre	R. L. Polk Co.
1950	State Theatre	R. L. Polk & Co.

264 1ST ST S

Year	Uses	Source
1975	Bargain Mart The thrift shop	Pacific Telephone
1970	Vacant 264 Thru 268	R. L. Polk & Co.
1966	VACANT	R. L. Polk & Co.

266 1ST ST S

Year	Uses	Source
1975	Royal Studio portraits	Pacific Telephone
1966	COAST RADIO CO	R. L. Polk & Co.
1960	Coast Radio Co	R. L. Polk Co.
1955	Coast Radio Co radio & telev	R. L. Polk Co.
1950	Coast Radio Co sales & serv	R. L. Polk & Co.
1945	Coast Radio Co	R. L. Polk Co.
1940	Coast Radio Co	R. L. Polk & Co.
1935	Levitt J E radios	R. L. Polk & Co. of California
1930	Coast Radio Co	R. L. Polk & Co. of California

268 1ST ST S

Year	Uses	Source
1975	Nang Rang Store gro	Pacific Telephone
1966	VACANT	R. L. Polk & Co.
1960	Norris San Joses Store for Yardage dry gds	R. L. Polk Co.
1955	Norris San Joses Store fof Yardage	R. L. Polk Co.

FINDINGS

Year	Uses	Source
1950	Norris Yardage Store	R. L. Polk & Co.
1945	Norris Yardage Store	R. L. Polk Co.
1940	Norris Yardage Store	R. L. Polk & Co.
1935	Norris Silk House	R. L. Polk & Co. of California
1930	Castle C E Mrs beauty shop	R. L. Polk & Co. of California

272 1ST ST S

Year	Uses	Source
1975	New World Hall	Pacific Telephone
1970	Masonic Temple	R. L. Polk & Co.
1966	MASONIC TEMPLE	R. L. Polk & Co.
	BETHEL NO 129 ORDER OF JOBS DAUGHTERS	R. L. Polk & Co.
	BLOSSOM VALLEY ASMBLY 147 ORDER RAINBOW GIRLS	R. L. Polk & Co.
	FRATERNITY CHAPTER NO 288 OES	R. L. Polk & Co.
	FRATERNITY LODGE NO 399 F & AM	R. L. Polk & Co.
	FRIENDSHIP LODGE NO 210 F & AM	R. L. Polk & Co.
	GOLDEN RULE LODGE NO 479 F & AM	R. L. Polk & Co.
	HOWARD CHAPTER NO 14 RAM	R. L. Polk & Co.
	JARMAN CHAPTER NO 493 DES	R. L. Polk & Co.
	JARMAN JOHN P LODGE NO 669 F & AM	R. L. Polk & Co.
	MASONIC TEMPLE ASSOCIATION	R. L. Polk & Co.
	ROSE CROIX SHRINE NO 7 WHITE SHRINE OF JERUSALEM	R. L. Polk & Co.
	SAINTE CLAIRE COURT NO 31 ORDER OF AMARANTH	R. L. Polk & Co.
	SAN JOSE ASSEMBLY NO 5 ORDER OF RAINBOW GIRLS	R. L. Polk & Co.
	SAN JOSE CHAPTER NO 1 ORDER OF DE MOLAY FOR BOYS	R. L. Polk & Co.
	SAN JOSE CHAPTER NO 31 OES	R. L. Polk & Co.
	SAN JOSE COMMANDERY NO 10 KT	R. L. Polk & Co.
	SAN JOSE COUNCIL NO 20 R & SM	R. L. Polk & Co.
	SAN JOSE LODGE NO 10 F & AM	R. L. Polk & Co.
	SANTA CLARA VALLEY MASONIC SOJOURNERS THE	R. L. Polk & Co.
	STARLIGHT CHAPTER NO 401 OES	R. L. Polk & Co.
1960	Masonic Temple Assn	R. L. Polk Co.
	Bethel No 129 Order of Jobs Daughters	R. L. Polk Co.
	Blossom Valley Assembly	R. L. Polk Co.

FINDINGS

Year	Uses	Source
1960	No 147 Order of Rainbow for Girls	R. L. Polk Co.
	Fraternity Chapter No 288 OES	R. L. Polk Co.
	Fraternity Lodge No 399 F & AM	R. L. Polk Co.
	Friendship Lodge No 210 F & AM	R. L. Polk Co.
	Golden Rule Lodge No 479 F & AM	R. L. Polk Co.
	Howard Chapter No 14 RAM	R. L. Polk Co.
	Jarman Chapter No 493 OES	R. L. Polk Co.
	Jarman John P Lodge No 669 F & AM	R. L. Polk Co.
	Rose Croix Shrine No 7 White	R. L. Polk Co.
	Shrien of Jerusalem	R. L. Polk Co.
	Sainte Claire Ct No 31 Order of Amaranth	R. L. Polk Co.
	Santa Clara Valley Masonic Sojourners	R. L. Polk Co.
	San Jose Assembly No 5 Order of Rainbow for Girls	R. L. Polk Co.
	San Jose Chapter No 31 OES	R. L. Polk Co.
	San Jose Chapter No 1 Order of De Molay	R. L. Polk Co.
	San Jose Commankery No 10 KT	R. L. Polk Co.
	San Jose Council No 20 R & SM	R. L. Polk Co.
	San Jose Lodge No 10 F & AM	R. L. Polk Co.
	Starlight Chapter No 401 OES	R. L. Polk Co.
	Masonic Temple	R. L. Polk Co.
1955	Masonic Tempe	R. L. Polk Co.
	Masonic Temple Assn	R. L. Polk Co.
1950	Masonic Temple	R. L. Polk & Co.
	Masonic Temple Assn	R. L. Polk & Co.
1945	Masonic Temple	R. L. Polk Co.
	Masonic Temple Assn	R. L. Polk Co.
1940	Masonic Temple	R. L. Polk & Co.
	Masonic Temple Assn	R. L. Polk & Co.
1935	Masonic Temple	R. L. Polk & Co. of California
1930	MASONIC TEMPLE Fraternity Chapter No 288 Order of Eastern Star	R. L. Polk & Co. of California
	Friendship Lodge No 210 Masonic	R. L. Polk & Co. of California
	Golden Rule Lodge No 479 Masonic	R. L. Polk & Co. of California
	Howard Chapter No 14 R A M Masonic	R. L. Polk & Co. of California
	John P Jarman Lodge No 669 Masonic	R. L. Polk & Co. of California
	Rose Croix White Shrine No 7 OWOJ	R. L. Polk & Co. of California
	Starlight Chapter No 401 Order of Eastern Star	R. L. Polk & Co. of California

FINDINGS

273 1ST ST S

Year	Uses	Source
1975	Vacant	Pacific Telephone
1940	Bersona Appliance Co elec appl	R. L. Polk & Co.
1935	Sherman Clay & Co musical mdse	R. L. Polk & Co. of California
1930	Vacant	R. L. Polk & Co. of California

275 1ST ST S

Year	Uses	Source
1975	Vacant	Pacific Telephone
1970	Vacant	R. L. Polk & Co.
1966	VACANT	R. L. Polk & Co.
1960	Hudsons Jwlry	R. L. Polk Co.
1955	Hudson Paul Credit Jwlrs	R. L. Polk Co.
1950	Hudson Paul Credit Jwlr	R. L. Polk & Co.
1945	Hudson Paul Credit Jwlr	R. L. Polk Co.
1940	Hudson Paul Credit Jeweler	R. L. Polk & Co.
1935	Turick W H jwlr	R. L. Polk & Co. of California
1930	Richards Nellie V optom	R. L. Polk & Co. of California
	Turick W H jwlr	R. L. Polk & Co. of California

276 1ST ST S

Year	Uses	Source
1975	Dillon Dorothy Plants	Pacific Telephone
1970	Lorist H Watchmaker	R. L. Polk & Co.
1966	LORIST H WATCHMAKER	R. L. Polk & Co.
1960	Watch Hosp	R. L. Polk Co.
1950	Ranella Anthony shoe repr	R. L. Polk & Co.
1945	Ranella Anthony shoe repr	R. L. Polk Co.
1940	Hammer Philip dresses	R. L. Polk & Co.
1935	Burnett Edwin musical mdse	R. L. Polk & Co. of California
1930	Reese H L trunks	R. L. Polk & Co. of California

277 1ST ST S

Year	Uses	Source
1975	Vacant	Pacific Telephone
1970	Douglas Hotel & Apartments	R. L. Polk & Co.
	Mc Lain Raymond	R. L. Polk & Co.
1966	DOUGLAS HOTEL APARTMENTS	R. L. Polk & Co.
	MC LAIN RAYMOND	R. L. Polk & Co.

FINDINGS

Year	Uses	Source
1960	Montague Jessie C Mrs CSP	R. L. Polk Co.
	Douglas Hotel Apartments	R. L. Polk Co.
	Acosta Mary Mrs	R. L. Polk Co.
	Aughenbaugh Apple Mrs	R. L. Polk Co.
	Bush Lester W	R. L. Polk Co.
	Crider Mae Mrs	R. L. Polk Co.
	Gallagher Wm L	R. L. Polk Co.
	Ivie Olive M Mrs	R. L. Polk Co.
	Sims Tina Mrs	R. L. Polk Co.
	Hobbs Fearn L	R. L. Polk Co.
	Jones True C Mrs	R. L. Polk Co.
1955	Douglas Hotel Apartments	R. L. Polk Co.
	Gallagher Wm L	R. L. Polk Co.
	Montague Jessie C Mrs CSP	R. L. Polk Co.
	Gardner Paul B mgr	R. L. Polk Co.
	Hobbs Fearn L	R. L. Polk Co.
	Jones True C Mrs	R. L. Polk Co.
1950	Douglas Apartments	R. L. Polk & Co.
	Adams Annie Mrs	R. L. Polk & Co.
	Bunting Kath Mrs	R. L. Polk & Co.
	Carmichael Nellie Mrs	R. L. Polk & Co.
	Cleveland Inez L	R. L. Polk & Co.
	Douglas W S	R. L. Polk & Co.
	Gallagher W L	R. L. Polk & Co.
	Hobbs Fearn L	R. L. Polk & Co.
	Kayser Wm	R. L. Polk & Co.
	Montague J G Mrs C S pract	R. L. Polk & Co.
	Montague J R	R. L. Polk & Co.
	Nugent Jos	R. L. Polk & Co.
	Patrick Russell	R. L. Polk & Co.
	Phillips G W	R. L. Polk & Co.
	Postleton Anna	R. L. Polk & Co.
	Price G W	R. L. Polk & Co.
	Taylor E R Mrs	R. L. Polk & Co.
	Wiesenbuehler W E	R. L. Polk & Co.
	Winans G A Mrs	R. L. Polk & Co.
1945	Montague J R	R. L. Polk Co.
	Nugent Jos	R. L. Polk Co.

FINDINGS

Year	Uses	Source
1945	Patrick Russell	R. L. Polk Co.
	Phillips G W	R. L. Polk Co.
	Postleton Anna	R. L. Polk Co.
	Price G W	R. L. Polk Co.
	Taylor E R Mrs	R. L. Polk Co.
	Weisenbuehler W E	R. L. Polk Co.
	Douglas Apartments	R. L. Polk Co.
	Adams Annie Mrs	R. L. Polk Co.
	Cleveland Inez L	R. L. Polk Co.
	Gallaher W L	R. L. Polk Co.
	Hobbs Fearn L	R. L. Polk Co.
	Hurtt Ray Mrs	R. L. Polk Co.
	Kayser Wm	R. L. Polk Co.
	Mc Ginnis Carrie Mrs	R. L. Polk Co.
	Montague J G Mrs C S pract	R. L. Polk Co.
1940	Cleveland Inez	R. L. Polk & Co.
	Gallagher W L	R. L. Polk & Co.
	Hobbs Fearn L	R. L. Polk & Co.
	Hollingsworth Dell Mrs	R. L. Polk & Co.
	Hughes E L Mrs	R. L. Polk & Co.
	Douglas Apartments	R. L. Polk & Co.
	Ahlers D C	R. L. Polk & Co.
	Arnold Jeanette	R. L. Polk & Co.
	Kayser Wm	R. L. Polk & Co.
	Mc Ginnis Carrie Mrs	R. L. Polk & Co.
	Montague J G Mrs CS pract	R. L. Polk & Co.
	Nugent Jos	R. L. Polk & Co.
	Postleton Anna	R. L. Polk & Co.
	Sonntag Sophie	R. L. Polk & Co.
	Sweet Florence Mrs	R. L. Polk & Co.
	Taylor A M Mrs	R. L. Polk & Co.
	Weisenbuehler Wm	R. L. Polk & Co.
1935	Douglas Apartments	R. L. Polk & Co. of California
	Ahlers D C	R. L. Polk & Co. of California
	Cleveland May M	R. L. Polk & Co. of California
	Ellis G P	R. L. Polk & Co. of California
	Fontaine Emma	R. L. Polk & Co. of California
	Forrest R M	R. L. Polk & Co. of California

FINDINGS

Year	Uses	Source
1935	Harrenstein J W	R. L. Polk & Co. of California
	Elollingsworth D I Mrs	R. L. Polk & Co. of California
	Hughes E L Mrs	R. L. Polk & Co. of California
	James Leavitt	R. L. Polk & Co. of California
	Kayser H H	R. L. Polk & Co. of California
	Kayser Wm	R. L. Polk & Co. of California
	Mc Ginnis Carrie Mrs	R. L. Polk & Co. of California
	Montague J G	R. L. Polk & Co. of California
	Postleton Anna	R. L. Polk & Co. of California
	Price G W	R. L. Polk & Co. of California
	Taylor Alma Mrs	R. L. Polk & Co. of California
1930	DOUGLAS APARTMENTS	R. L. Polk & Co. of California
	Ahlers D C	R. L. Polk & Co. of California
	Arnold Jeannette	R. L. Polk & Co. of California
	Ballantyne G E	R. L. Polk & Co. of California
	Charleston Josephine Mrs	R. L. Polk & Co. of California
	Dandy W G	R. L. Polk & Co. of California
	Harrenstein J W	R. L. Polk & Co. of California
	Hughes E L Mrs	R. L. Polk & Co. of California
	James Leavitt	R. L. Polk & Co. of California
	Kayser H H	R. L. Polk & Co. of California
	Kayser Wm	R. L. Polk & Co. of California
	Mc Kinnis Carrie Mrs	R. L. Polk & Co. of California
	Montague J G	R. L. Polk & Co. of California
	Moscrope Louise Mrs	R. L. Polk & Co. of California
	Price G W	R. L. Polk & Co. of California
	Sonntag Sophia	R. L. Polk & Co. of California
1925	Douglas Apts	R. L. Polk Co. of California
	Kayser Wm	R. L. Polk Co. of California
1922	Douglas Apts	R. L. Polk Co.
	Ahlers D C	R. L. Polk Co.
	De Prez Mrs Joey	R. L. Polk Co.
	Isaacs Myers	R. L. Polk Co.
	Kayser Wm	R. L. Polk Co.
	Nash A E	R. L. Polk Co.

278 1ST ST S

Year	Uses	Source
1975	Vics Tailoring	Pacific Telephone

FINDINGS

Year	Uses	Source
1970	La Verne Shop womens clo	R. L. Polk & Co.
1966	LAVERNE SHOP WOMENS CLO	R. L. Polk & Co.
1960	La Verne Shop womens clo	R. L. Polk Co.
1955	Watch Hosp	R. L. Polk Co.
	La Verne Shop womens clo	R. L. Polk Co.
1950	Johnson Nora womens clo	R. L. Polk & Co.
1945	Reich J R womens clo	R. L. Polk Co.
1940	Britton Gene signs	R. L. Polk & Co.
	Rude K R card writer	R. L. Polk & Co.
	Sanders R O	R. L. Polk & Co.
1935	Paradise L T florist	R. L. Polk & Co. of California
1930	Vacant	R. L. Polk & Co. of California
1925	La Ton Apts	R. L. Polk Co. of California
	Fox Mrs Rachel	R. L. Polk Co. of California
	Martinelli Mrs Clara	R. L. Polk Co. of California
	Pearcy Mrs Lillian	R. L. Polk Co. of California
1922	La Ton Apts	R. L. Polk Co.
	Farlon Hugh	R. L. Polk Co.
	Fox Mrs Rachel	R. L. Polk Co.

279 1ST ST S

Year	Uses	Source
1960	San Jose Kiddie Shop clo	R. L. Polk Co.
1955	San Jose Kiddie Shop clo	R. L. Polk Co.
1945	Birger Studio portraits	R. L. Polk Co.
1940	Camera Exchange	R. L. Polk & Co.
1935	Scares Jos mens furngs	R. L. Polk & Co. of California
1930	Soares J G mens furngs	R. L. Polk & Co. of California

280 1ST ST S

Year	Uses	Source
2000	US MARSHAL SERVICE	Haines & Company
	US SCORE	Haines & Company
	BUILDING	Haines & Company
	CAFE CAREENAS	Haines & Company
	US JUSTICE TRUSTEE	Haines & Company
	US CUSTOMS SERVICE RGLTRY AUDT	Haines & Company
	US CT PRETRIAL SERVICES	Haines & Company
	US CT PROBATION OFFICE	Haines & Company

FINDINGS

Year	Uses	Source
2000	US CUSTOMS SERVICE INVSTGTNS	Haines & Company
	US CT MAGISTRATE JUDGE	Haines & Company
	US CT MAGISTRATE JUDGE	Haines & Company
	US CT JDGE WILLIAMS SPENCER	Haines & Company
	US CT JDGE WHYTE RONALD M	Haines & Company
	US CT JDGEWARE JAMES W	Haines & Company
	US CT JDGE INGRAM WM A	Haines & Company
	US CT JDGE BNKRPTCY WEISSBRODT	Haines & Company
	US CT JDGE BNKRPTCY GRUBE JAS	Haines & Company
	US CT JDGE AGUILAR ROBERT P	Haines & Company
	US CT CLERK DISTRICT COURT	Haines & Company
	US CT CLERK BANKRUPTCY CALNDR	Haines & Company
	US CT CLERK BANKRUPTCY	Haines & Company
	US CMRC EXP ENERCMT	Haines & Company
	FOGEL JEREMY	Haines & Company
	INFANTE EDWARD A MAGISTRATE	Haines & Company
	INGRAM WM A JUDGE	Haines & Company
	PAIGES SECURITY SERVICES INC	Haines & Company
	RODRIGUEZ IRENE S C O R E	Haines & Company
	SHOBTRIDGE LEEANNE SOUTH BAY MTC CO INC	Haines & Company
	TORREANO PETER CSR US ATF LAW ENFORCEMENT	Haines & Company
	US ATTORNEYS OFFICE	Haines & Company
1996	UNITED STATES GOVERNMENT	Pacific Bell
	RODRIGUEZ IRENE	Pacific Bell
	137 UNITED STATES GOVERNMENT	Pacific Bell
	1153 HAROLDS SNACK BAR	Pacific Bell
	3044 BK COPY CEN TER	Pacific Bell
	4159 SHORTRIDGE LEE ANNE	Pacific Bell

281 1ST ST S

Year	Uses	Source
1975	Vacant	Pacific Telephone
1970	Fireside Thrill Co loans	R. L. Polk & Co.
1966	FIRESIDE THRIFT CO LOANS	R. L. Polk & Co.
1955	Vacant	R. L. Polk Co.
1950	Kopriva A G infants wear	R. L. Polk & Co.
1945	Kopriva A G infants wear	R. L. Polk Co.
1940	Cohn Rose Mrs childrens clo	R. L. Polk & Co.

FINDINGS

Year	Uses	Source
1935	Cohn Rose Mrs childrens clo	R. L. Polk & Co. of California
1930	San Jose Kiddie Shop	R. L. Polk & Co. of California

285 1ST ST S

Year	Uses	Source
1975	Security Savings & Loan Building	Pacific Telephone
	Security Savings & Loan Assn	Pacific Telephone
	Corporate Agency sav & loan	Pacific Telephone
	California Financial Corp	Pacific Telephone
	Sequoia Mortgage Co	Pacific Telephone
	STREET CONTINUED	Pacific Telephone
1970	Security Savings & Loan Building	R. L. Polk & Co.
	Security Savings & Loan Assn	R. L. Polk & Co.
	Corporate Agency sav & loan	R. L. Polk & Co.
	Security Underwriters ins undwrtrs	R. L. Polk & Co.
	California Financial Corp	R. L. Polk & Co.
	Sequoia Mortgage Co	R. L. Polk & Co.
1966	SECURITY SAVINGS & LOAN BUILDING	R. L. Polk & Co.
	SECURITY SAVINGS & LOAN ASSN	R. L. Polk & Co.
	CORPORATE AGENCY SAV & LOAN	R. L. Polk & Co.
	SECURITY UNDERWRITERS INS UNDWRTRS	R. L. Polk & Co.
	SEQUOIA MORTGAGE CO	R. L. Polk & Co.
1960	Surety Savings & Loans Assn	R. L. Polk Co.
1955	Surety Savings & Loan Assn	R. L. Polk Co.
1950	Surety Savings & Loan Assn	R. L. Polk & Co.
1945	Biebrach Bruch & Moore real est	R. L. Polk Co.
	Conservative Realty Co	R. L. Polk Co.
	Jefferson Realty Co	R. L. Polk Co.
	Sainte Claire Realty Co	R. L. Polk Co.
	Southern Development Corp	R. L. Polk Co.
	Surety Bond and Loan Assn	R. L. Polk Co.
1940	Biebrach Bruch & Moore real est	R. L. Polk & Co.
	Conservative Realty Co	R. L. Polk & Co.
	Jefferson Realty Co	R. L. Polk & Co.
	Sainte Claire Realty Co	R. L. Polk & Co.
	Southern Development Corp	R. L. Polk & Co.
1935	Biebrach Bruch & Moore real est	R. L. Polk & Co. of California
	Conservative Realty Co	R. L. Polk & Co. of California

FINDINGS

Year	Uses	Source
1935	Jefferson Realty Co	R. L. Polk & Co. of California
	Montgomery T S & Son real est	R. L. Polk & Co. of California
	Sainte Claire Realty Co	R. L. Polk & Co. of California
	Southern Development Corp	R. L. Polk & Co. of California
	Triangle Investment Co	R. L. Polk & Co. of California
1930	Biebrach Bruch & Moore real est	R. L. Polk & Co. of California
	Conservative Realty Co	R. L. Polk & Co. of California
	Jefferson Realty Co	R. L. Polk & Co. of California
	Montgomery T S & Son real est	R. L. Polk & Co. of California
	First South contd	R. L. Polk & Co. of California
	contd	R. L. Polk & Co. of California
	Sainte Claire Realty Co	R. L. Polk & Co. of California
	Southern Development Corp	R. L. Polk & Co. of California
	Triangle Investment Co	R. L. Polk & Co. of California
1925	Cooke Norman	R. L. Polk Co. of California
1922	Newton W E	R. L. Polk Co.

286 1ST ST S

Year	Uses	Source
2000	NO CURRENT LISTING	Haines & Company
1975	El Gentro De La Gente cultural	Pacific Telephone
	center	Pacific Telephone
1970	Robertas womens clo	R. L. Polk & Co.
1966	ROBERTAS WOMENS CLO	R. L. Polk & Co.
1960	Robertas womens clo	R. L. Polk Co.
1955	Hammer womens clo	R. L. Polk Co.
1950	Hammer Philip Inc womens clo	R. L. Polk & Co.
1945	Hammer Womens clo	R. L. Polk Co.
1940	Valley Hdw Co	R. L. Polk & Co.
1935	Reese H L trunks	R. L. Polk & Co. of California
1930	Valley Hardware Co	R. L. Polk & Co. of California

287 1ST ST S

Year	Uses	Source
1945	Little B L	R. L. Polk Co.

290 1ST ST S

Year	Uses	Source
1975	La Boulangerie bky	Pacific Telephone

FINDINGS

Year	Uses	Source
1970	Martinez Art Mens Wear	R. L. Polk & Co.
1966	MARTINEZ ART MENS WEAR	R. L. Polk & Co.
1960	Dotty Dunn Stores mlnrs	R. L. Polk Co.
1955	Dotty Dun Stores mlnrs	R. L. Polk Co.
1950	Dotty Dunn Stores mlnrs	R. L. Polk & Co.
1945	Dotty Dunn Stores mlnrs	R. L. Polk Co.
1940	Dotty Dunn mlnr	R. L. Polk & Co.

291 1ST ST S

Year	Uses	Source
1960	Luba Apartments	R. L. Polk Co.
	Bayard Ethel S Mrs	R. L. Polk Co.
	Finn Jos F	R. L. Polk Co.
	Guerettaz Jos M	R. L. Polk Co.
	Upchurch Glen	R. L. Polk Co.
	Kannenberg Zola Mrs	R. L. Polk Co.
	Pollock Laura V Mrs	R. L. Polk Co.
	Kersh Frances Mrs	R. L. Polk Co.
	Grade Caroline E Mrs	R. L. Polk Co.
	Zartman Florence Mrs	R. L. Polk Co.
	Rinck Paul L	R. L. Polk Co.
	Young Louise Mrs	R. L. Polk Co.
	Vacant	R. L. Polk Co.
	Granlund Dagny M Mrs	R. L. Polk Co.
	Phipps Mary I	R. L. Polk Co.
	Butterfield Chas	R. L. Polk Co.
	Guymon Helen Mrs	R. L. Polk Co.
	Mouzakis Kurt	R. L. Polk Co.
	Seward Ruth Mrs	R. L. Polk Co.
	Bicknell Roy	R. L. Polk Co.
	Burney Harry L	R. L. Polk Co.
	Boring Rosalind	R. L. Polk Co.
	Michalopoules John	R. L. Polk Co.
	Vacant	R. L. Polk Co.
	Bro phy Rose Mrs	R. L. Polk Co.
	Burnett Edna F Mrs	R. L. Polk Co.
	Panos John	R. L. Polk Co.
	Meyers Henryetta	R. L. Polk Co.
	Street continued	R. L. Polk Co.

FINDINGS

Year	Uses	Source
1955	Luba Apartments	R. L. Polk Co.
	No return	R. L. Polk Co.
	Moore Geo	R. L. Polk Co.
	Guerettaz Joseph M	R. L. Polk Co.
	Gallagher Beldon M	R. L. Polk Co.
	Luba Marie Mrs	R. L. Polk Co.
	Mc Bridc Ada Mrs	R. L. Polk Co.
	Buck Adelaide	R. L. Polk Co.
	Gracie Caroline E	R. L. Polk Co.
	Laughlin Chas W	R. L. Polk Co.
	No return	R. L. Polk Co.
	Zartman Florence Mrs	R. L. Polk Co.
	Granlund Paul T	R. L. Polk Co.
	Phipps Mary I	R. L. Polk Co.
	Aikins Edna Mrs	R. L. Polk Co.
	Larson Jessie Mrs	R. L. Polk Co.
	Buck Carl R	R. L. Polk Co.
	Lillie Frank M	R. L. Polk Co.
	Burney Harry L	R. L. Polk Co.
	Boring Rosalind	R. L. Polk Co.
	Hurley Josephine	R. L. Polk Co.
	No return	R. L. Polk Co.
	Barr Mary	R. L. Polk Co.
	Kyle Thos H	R. L. Polk Co.
	Panos James	R. L. Polk Co.
	Meyers Henryetta	R. L. Polk Co.
1950	Luba Apartments	R. L. Polk & Co.
	Arens Barney	R. L. Polk & Co.
	Boring Rosalind	R. L. Polk & Co.
	Bowers G C	R. L. Polk & Co.
	Cavallaro D E	R. L. Polk & Co.
	Colflodt Kath	R. L. Polk & Co.
	Emerton Wm	R. L. Polk & Co.
	Gallagher Beldon	R. L. Polk & Co.
	Gallagher Geneva	R. L. Polk & Co.
	Grant Douglas	R. L. Polk & Co.
	Guerretaz J M	R. L. Polk & Co.
	May Florence Mrs	R. L. Polk & Co.

FINDINGS

Year	Uses	Source
1950	Mc Bride Ada	R. L. Polk & Co.
	Mc Gee Ruth Mrs	R. L. Polk & Co.
	Mc Kim Winifred Mrs	R. L. Polk & Co.
	Meyer Amanda H	R. L. Polk & Co.
	Munly B A	R. L. Polk & Co.
	Noble J N	R. L. Polk & Co.
	Pasman R N	R. L. Polk & Co.
	Rawles Granville	R. L. Polk & Co.
	Salinardi Adele M	R. L. Polk & Co.
	Schussley Bernard	R. L. Polk & Co.
	Scott F W	R. L. Polk & Co.
	Seibenborn Mary	R. L. Polk & Co.
	Stephenson Jennie Mrs	R. L. Polk & Co.
	Stromle John Mrs	R. L. Polk & Co.
	Thomas H M	R. L. Polk & Co.
1945	Stephenson Jennie Mrs	R. L. Polk Co.
	Stewart Pauline Mrs	R. L. Polk Co.
	Valente Leonard	R. L. Polk Co.
	Williams Billie Mrs	R. L. Polk Co.
	Luba Apartments	R. L. Polk Co.
	Arens Barney	R. L. Polk Co.
	Baumann Lona Mrs	R. L. Polk Co.
	Boring Rosalind	R. L. Polk Co.
	Bouton Eva Mrs	R. L. Polk Co.
	Cardoza H J	R. L. Polk Co.
	Case M H	R. L. Polk Co.
	Duggin Charline	R. L. Polk Co.
	Frank Harry	R. L. Polk Co.
	Gee M M Mrs	R. L. Polk Co.
	Goetz Ruth Mrs	R. L. Polk Co.
	Guymon Helen Mrs	R. L. Polk Co.
	Jacobsen Kay Mrs	R. L. Polk Co.
	Leonard Harriet Mrs	R. L. Polk Co.
	Lorentz Sophie Mrs	R. L. Polk Co.
	Modern Woodmen of Am	R. L. Polk Co.
	Seward Ruth Mrs	R. L. Polk Co.
	Sherlock Verna V	R. L. Polk Co.
1940	Luba Apartments	R. L. Polk & Co.

FINDINGS

Year	Uses	Source
1940	Arnes Barney	R. L. Polk & Co.
	Bigelow Ann	R. L. Polk & Co.
	Bolei Alice V	R. L. Polk & Co.
	Boring Rosalind	R. L. Polk & Co.
	Cardoza Herbt	R. L. Polk & Co.
	Mager Germann	R. L. Polk & Co.
	Neville B B	R. L. Polk & Co.
	Paul Edith C	R. L. Polk & Co.
	Stephenson Jennie Mrs	R. L. Polk & Co.
	Tremaine Maude Mrs	R. L. Polk & Co.
1935	Luba Apartments	R. L. Polk & Co. of California
	Beck H E	R. L. Polk & Co. of California
	Blaurbck J E	R. L. Polk & Co. of California
	Bolei Alice V	R. L. Polk & Co. of California
	Boring Rosalind	R. L. Polk & Co. of California
	Byderkarken Louise Mrs	R. L. Polk & Co. of California
	Cardoza Herbt	R. L. Polk & Co. of California
	Close W J	R. L. Polk & Co. of California
	Ecklund Esther	R. L. Polk & Co. of California
	Gebhardt I H	R. L. Polk & Co. of California
	Harris Louise	R. L. Polk & Co. of California
	Huff T S	R. L. Polk & Co. of California
	Mager Germann o	R. L. Polk & Co. of California
	Mc Clurg Agnes	R. L. Polk & Co. of California
	Meynier L A	R. L. Polk & Co. of California
	Moore Malea D	R. L. Polk & Co. of California
	Neville B B	R. L. Polk & Co. of California
	Powell Edith Mrs	R. L. Polk & Co. of California
	Spencer Frank	R. L. Polk & Co. of California
	Stephenson Jennie Mrs	R. L. Polk & Co. of California
	Tremain Maud Mrs	R. L. Polk & Co. of California
	Zimmerman Julian Mrs	R. L. Polk & Co. of California
1930	LUBA APARTMENTS	R. L. Polk & Co. of California
	Adkins W F	R. L. Polk & Co. of California
	Blaurock J E	R. L. Polk & Co. of California
	Campin Anna Mrs	R. L. Polk & Co. of California
	Close W J	R. L. Polk & Co. of California
	Hare Louise	R. L. Polk & Co. of California

FINDINGS

Year	Uses	Source
1930	Lewis Louis	R. L. Polk & Co. of California
	Mager German	R. L. Polk & Co. of California
	Mc Clurg Agnes	R. L. Polk & Co. of California
	Meyer Josephine	R. L. Polk & Co. of California
	Paul Max	R. L. Polk & Co. of California
	Thomas Sally Mrs	R. L. Polk & Co. of California
	Trompen Mary J	R. L. Polk & Co. of California
	Warden W J	R. L. Polk & Co. of California
1925	Luba Apts	R. L. Polk Co. of California
	Mager German	R. L. Polk Co. of California
1922	Luba Apts	R. L. Polk Co.
	Luba Valentine	R. L. Polk Co.

293 1ST ST S

Year	Uses	Source
1960	Hustons Hobby Shop	R. L. Polk Co.
1955	Vacant	R. L. Polk Co.
1950	Brown Joe jwlr	R. L. Polk & Co.
1945	Brown Joe jwlr	R. L. Polk Co.
1940	Soares Jos mens clo	R. L. Polk & Co.
1935	Zimmerman J L dresses	R. L. Polk & Co. of California
1930	Field H K elec eng	R. L. Polk & Co. of California
	Lewis Elmo	R. L. Polk & Co. of California
	San Jose Electric Sales	R. L. Polk & Co. of California

295 1ST ST S

Year	Uses	Source
1960	Alpine Coffee Shop	R. L. Polk Co.
1955	Dallas Alpine Coffee Shop	R. L. Polk Co.
1950	Alpine Creamery restr	R. L. Polk & Co.
1945	Forni J P confy	R. L. Polk Co.
1940	Alpine Creamery	R. L. Polk & Co.
1935	Petersen Walter confy	R. L. Polk & Co. of California
1930	Moo Cow ice cream	R. L. Polk & Co. of California

297 1ST ST S

Year	Uses	Source
1960	Ferraros mens clo	R. L. Polk Co.
1955	Ferraros mens clo	R. L. Polk Co.

FINDINGS

Year	Uses	Source
1950	Cornett Herman shoes	R. L. Polk & Co.
1940	Cornett Bros shoes	R. L. Polk & Co.

298 1ST ST S

Year	Uses	Source
1960	Vacant	R. L. Polk Co.
1955	Newberry J J Co dept store	R. L. Polk Co.
1950	Newberry J J Co dept store	R. L. Polk & Co.
1945	Newberry J J Co dept store	R. L. Polk Co.
1940	Newberry J J Co notions	R. L. Polk & Co.
1935	Robinson & Sons Co furn	R. L. Polk & Co. of California
1930	Robinson & Sons Co furn	R. L. Polk & Co. of California

299 1ST ST S

Year	Uses	Source
2000	NO CURRENT LISTING	Haines & Company
1935	University Drug Co	R. L. Polk & Co. of California
1930	University Drug Co	R. L. Polk & Co. of California

300 1ST ST S

Year	Uses	Source
2000	SENSOUS JEWELRY BY DIANA	Haines & Company
	SENTINEL GROUP SUTHERLAND J BRUCE LAW OFICE	Haines & Company
	WON GENE	Haines & Company
	WYNN RAMOS MARINA ATTY AT LAW	Haines & Company
	ZLOTOFF STANLEY A ATTY AT LAW	Haines & Company
	BUILDING	Haines & Company
	A COMPUTER DOCTOR	Haines & Company
	ACCENT REALTY	Haines & Company
	BAY AREA REALTY BEST FINANCIAL INS BROKERAGE	Haines & Company
	BLUER PHILIP ATTORNEY AT LAW	Haines & Company
	BLUER & ZLOTOFF ATTORNEYS AT LAW	Haines & Company
	BOONE RICHARD F ATTY	Haines & Company
	BUSINESS TEL C N A INSURANCE	Haines & Company
	CARBONE VIHCENT A REALTOR	Haines & Company
	COMNTY HOUSING & LAND DEVLP INC	Haines & Company
	DE BARTOLO	Haines & Company
	DENNIS ROBERT L JR ATTY	Haines & Company

FINDINGS

Year	Uses	Source
2000	DO DAN & DO JENNY LAW OFFICES	Haines & Company
	EHRUCH THOMAS LAW OFFICES OF	Haines & Company
	HARTMAN ERIC F LAW	Haines & Company
	HOWARD JERRY FINANCIAL SERVICE	Haines & Company
	JOHNSON PRNTG & ENVLP	Haines & Company
	MAYEN JOSEPH F ESQ ATTY	Haines & Company
	NACHISON DANIEL ATTY AT LAW	Haines & Company
	NETWORK CA	Haines & Company
	NETWORK CA	Haines & Company
	ORGANZTNL LEARNING CENTER THE	Haines & Company
	PETERSON G A ATTY	Haines & Company
	SAGE J B REALTY	Haines & Company
	SCLAR FNCL CORP	Haines & Company
1996	VALLEY TITLE COMPANY	Pacific Bell
	C BAY AREA REAVITY	Pacific Bell
	D CARBONE VINCENT A	Pacific Bell
	2 DENNIS ROBERT L JR	Pacific Bell
	2 PETERSON GRETCHEN	Pacific Bell
	210 BOONE RICHA RD F	Pacific Bell
	210 EDWARDS WILLIAM	Pacific Bell
	210 HARTMAN ERIC F LAW OFFICE	Pacific Bell
	220 SANTA CLARA FINANCIAL CORP	Pacific Bell
	232 SENTINEL GROUP	Pacific Bell
	300 NETWORK CALIFORNIA	Pacific Bell
	301 CALIF FIELD IRONWORKER TRU ST	Pacific Bell
	311 JOHNSON PRINTING & ENVELOPE CO	Pacific Bell
	318 HENZI KAREN E LAW OFFICES OF	Pacific Bell
	318 NACHISON DANIEL ATTORNEY AT LAW	Pacific Bell
	319 MAYER LAW OFFICES	Pacific Bell
	344 WON GENE	Pacific Bell
	300 A SAGE J B	Pacific Bell
	300 B SANDCASTLE REALTY MORTGAGE ASSOCIATES	Pacific Bell
	300 E INTROFAX	Pacific Bell
	300 G NETWORK CALIFORNIA	Pacific Bell
1975	Valley Title Co	Pacific Telephone
	FOR OTHER OCCUPANTS	Pacific Telephone

FINDINGS

Year	Uses	Source
1975	SEE 30 E SAN CARLOS ST	Pacific Telephone
1970	Miriani Rainville Chargin & Chargin	R. L. Polk & Co.
	Travel Advisors	R. L. Polk & Co.
	Valley Title Co	R. L. Polk & Co.
1966	WEINSTOCK HALE DEPT STORE	R. L. Polk & Co.
	U S P O STA A	R. L. Polk & Co.
1960	300 34 Hales dept store	R. L. Polk Co.
1955	300 34 Hales dept store	R. L. Polk Co.
1950	300 334 Hales dept store	R. L. Polk & Co.
1945	300 328 Hale Bros dept store	R. L. Polk Co.
1940	300 328 Hale Bros	R. L. Polk & Co.
1935	300 328 Hale Bros Stores Inc dept store	R. L. Polk & Co. of California

301 1ST ST S

Year	Uses	Source
2000	ORIGINAL JOES REST	Haines & Company
	ROCCA Louis	Haines & Company
1996	ORIGINAL JOES RESTAURANT	Pacific Bell
1975	Original Joes restr	Pacific Telephone
1970	Original Joes restr	R. L. Polk & Co.
1966	ORIGINAL JOES RESTR	R. L. Polk & Co.
1960	Original Joes restr	R. L. Polk Co.
1955	Appleton & Co womens clo	R. L. Polk Co.
1950	Appleton & Co womens clo	R. L. Polk & Co.
1945	Appleton & Co womens clo	R. L. Polk Co.
1940	Appleton & Co womens furngs	R. L. Polk & Co.
1935	Appleton & Co womens clo	R. L. Polk & Co. of California
1930	Appleton & Co womens ready to wear	R. L. Polk & Co. of California
	Associated Life Ins Co	R. L. Polk & Co. of California

302 1ST ST S

Year	Uses	Source
1930	Santos Miguel florist	R. L. Polk & Co. of California

305 1ST ST S

Year	Uses	Source
1930	Clark T A paving contr	R. L. Polk & Co. of California
	Raisch A J paving contr	R. L. Polk & Co. of California

FINDINGS

306 1ST ST S

Year	Uses	Source
1930	Vacant	R. L. Polk & Co. of California

310 1ST ST S

Year	Uses	Source
2000	SANJSE C OF C	Haines & Company
	SANJSE SILICON VALLEY C OF C	Haines & Company
	C OF C SAN JOSE SILICON VALLEY	Haines & Company
1930	Vacant	R. L. Polk & Co. of California
1925	Schnoter C P	R. L. Polk Co. of California
	Fern Apts	R. L. Polk Co. of California
1922	Reading L S	R. L. Polk Co.
	Fern Apts	R. L. Polk Co.
	Johnson S N	R. L. Polk Co.

311 1ST ST S

Year	Uses	Source
2000	ST CLAIR NERS STAND	Haines & Company
1996	SAINT CLAIR NEWS STAND	Pacific Bell
1975	Sainte Claire Building	Pacific Telephone
	Vacant	Pacific Telephone
	STREET CONTINUED	Pacific Telephone
1970	Sainte Claire Building	R. L. Polk & Co.
	Rooms	R. L. Polk & Co.
	San Jose Clinical Laboratories	R. L. Polk & Co.
	Bluhm Michl M phys	R. L. Polk & Co.
	Johnston Charles L Jr phys	R. L. Polk & Co.
	Lackner Edw J phys	R. L. Polk & Co.
	Lackner Louis phys	R. L. Polk & Co.
	Sainte Claire Dental Laboratory	R. L. Polk & Co.
	Vacant	R. L. Polk & Co.
	Marx Pactical Nurses Registry	R. L. Polk & Co.
	San Jose Nurses Registry	R. L. Polk & Co.
	Wilson John C phys	R. L. Polk & Co.
	Vacant	R. L. Polk & Co.
	Hohl John M phys	R. L. Polk & Co.
	Berman Herbert R phys	R. L. Polk & Co.
	Paulson Frank phys	R. L. Polk & Co.
	Mehl Geo E mfg jwlr	R. L. Polk & Co.

FINDINGS

Year	Uses	Source
1970	Miller Milton J dentist	R. L. Polk & Co.
	Vacant	R. L. Polk & Co.
	Knudsen Arth M dentist	R. L. Polk & Co.
	Barnes Charles F physical therapist	R. L. Polk & Co.
	Vacant	R. L. Polk & Co.
	Vacant	R. L. Polk & Co.
	Lobob Laboratories	R. L. Polk & Co.
	Gilmer Goodloe optom	R. L. Polk & Co.
	Lohr Robt M optom	R. L. Polk & Co.
	Vacant	R. L. Polk & Co.
	Rotary Club Of San Jose	R. L. Polk & Co.
	Marks & Pazos lwyrs	R. L. Polk & Co.
	Vacant	R. L. Polk & Co.
	Craig F Donwood podiatrist	R. L. Polk & Co.
	Craig Pearl M podiatrist	R. L. Polk & Co.
	De Cola A Marguerite phys	R. L. Polk & Co.
	Home Reference Library Of The Peninsula	R. L. Polk & Co.
	Vacant	R. L. Polk & Co.
	Vacant	R. L. Polk & Co.
	Jackson Lelande W dentist	R. L. Polk & Co.
	Drew Fred F podiatrist	R. L. Polk & Co.
	Arnerich Vincent A dentist	R. L. Polk & Co.
	Morgan Ivan W dentist	R. L. Polk & Co.
	Spencer International Press Inc bks ret	R. L. Polk & Co.
	Vacant	R. L. Polk & Co.
	Cochran Edw A optom	R. L. Polk & Co.
1966	VACANT	R. L. Polk & Co.
	CASSELI IRVING PHYS	R. L. Polk & Co.
	JACKSON LELANDE W DENTIST	R. L. Polk & Co.
	DREW FRED F PODIATRIST	R. L. Polk & Co.
	LAMON J DANL JR PHYS	R. L. Polk & Co.
	ARNERICH VINCENT A DENTIST	R. L. Polk & Co.
	MORGAN IVAN V DENTIST	R. L. Polk & Co.
	HERSCH BERT C OPTOM	R. L. Polk & Co.
	COCHRAN EDW A OPTOM	R. L. Polk & Co.
	SAINTE CLAIRE BUILDING	R. L. Polk & Co.
	SAN JOSE CLINICAL LABORATORIES	R. L. Polk & Co.
	SLUHM MICHL N PHYS	R. L. Polk & Co.

FINDINGS

Year	Uses	Source
1966	JOHNSTON CHARLES L JR PHYS	R. L. Polk & Co.
	LACKNER EDW J PHYS	R. L. Polk & Co.
	LACKNER LOUIS PHYS	R. L. Polk & Co.
	SAINTE CLAIRE DENTAL LABORATORY	R. L. Polk & Co.
	VACANT	R. L. Polk & Co.
	MARK PRACTICAL NURSES REGISTRY	R. L. Polk & Co.
	SAN JOSE NURSES REGISTRY	R. L. Polk & Co.
	WILSON JOHN C PHYS	R. L. Polk & Co.
	FERNISH CHARLES A PHYS	R. L. Polk & Co.
	HOHL JOHN M PHYS	R. L. Polk & Co.
	BERMAN HERBERT P PHYS	R. L. Polk & Co.
	PAULSON FRANK PHYS	R. L. Polk & Co.
	NEHL GEO E MFG JWLR	R. L. Polk & Co.
	MILLER MILTON J DENTIST	R. L. Polk & Co.
	VACANT	R. L. Polk & Co.
	ROSENTHAL HAROLD DENTIST	R. L. Polk & Co.
	BARNES CHARLES F PHYSICAL THERAPIST	R. L. Polk & Co.
	RANDLE HAROLD Y PHYS	R. L. Polk & Co.
	SOUZA FLORA N MRS PHYSICAL THERAPIST	R. L. Polk & Co.
	VACANT	R. L. Polk & Co.
	VACANT	R. L. Polk & Co.
	VACANT	R. L. Polk & Co.
	BRDDOVSKY DANL PHYS	R. L. Polk & Co.
	ROTARY CLUB OF SAN JOSE	R. L. Polk & Co.
	VACANT	R. L. Polk & Co.
	CRAIG F DONWOOD PODIATRIST	R. L. Polk & Co.
	CRAIG PEARL M NRS PODIATRIST	R. L. Polk & Co.
	DE COLA A MARGUERITE PHYS	R. L. Polk & Co.
	VACANT RMS	R. L. Polk & Co.
1960	Sainte Claire Building	R. L. Polk Co.
	San Jose Clinical Laboratories	R. L. Polk Co.
	Bluhm Michl phys	R. L. Polk Co.
	Johnston Chas L jr phys	R. L. Polk Co.
	Gray Geo A phys	R. L. Polk Co.
	Sainte Claire Dental Laby	R. L. Polk Co.
	De Cola A Marguerite phys	R. L. Polk Co.
	San Jose Genl Nurses Registry Agcy	R. L. Polk Co.

FINDINGS

Year	Uses	Source
1960	Santa Clara County Practical Nurses Registry	R. L. Polk Co.
	Wilson John C phys	R. L. Polk Co.
	Fernish Chas A phys	R. L. Polk Co.
	Hohl John M phys	R. L. Polk Co.
	Berman Herbert R phys	R. L. Polk Co.
	Paulson Frank phys	R. L. Polk Co.
	Mehl Geo E jwlrs mfg	R. L. Polk Co.
	Miller Milton J dentist	R. L. Polk Co.
	Vacant	R. L. Polk Co.
	Rosenthal Harold dentist	R. L. Polk Co.
	Barnes Chas F physical therapist	R. L. Polk Co.
	Randle Harold Y phys	R. L. Polk Co.
	Badami Anthony G phys	R. L. Polk Co.
	Childers Leland A phys	R. L. Polk Co.
	Vacant	R. L. Polk Co.
	Brodovsky Danl phys	R. L. Polk Co.
	Gilmer Goodloe optom	R. L. Polk Co.
	Smith Lloyd E phys	R. L. Polk Co.
	Buell Robt A dentist	R. L. Polk Co.
	Hersch Bert C optom	R. L. Polk Co.
	Vacant	R. L. Polk Co.
	Stadler Erman phys	R. L. Polk Co.
	Drew Dred F chiropodist	R. L. Polk Co.
	Cassell Irving phys	R. L. Polk Co.
	Jackson Lelande W dentist	R. L. Polk Co.
	Holdsworth M J phys	R. L. Polk Co.
	Mc Elligott Edmund W phys	R. L. Polk Co.
	Lamon J Danl jr phys	R. L. Polk Co.
	Arnerich Vincent A dentist	R. L. Polk Co.
	Morgan Ivan W dentist	R. L. Polk Co.
	Closson Wm G jr phys	R. L. Polk Co.
	Kohn Hugh B psychiatrist	R. L. Polk Co.
	Reedy Raymond E phys	R. L. Polk Co.
	Lackner Louis phys	R. L. Polk Co.
	Street continued	R. L. Polk Co.
1955	Hersch Bert C optom	R. L. Polk Co.
	Lamon J Danl jr phys	R. L. Polk Co.
	Stadler Erman phys	R. L. Polk Co.

FINDINGS

Year	Uses	Source
1955	Drew Fred F chiropodist	R. L. Polk Co.
	Cassefll Irving S phys	R. L. Polk Co.
	Jackson Leland W dentist	R. L. Polk Co.
	Holdsworth M J phys	R. L. Polk Co.
	Mc Elligott Edmund W phys	R. L. Polk Co.
	Cook Enas P phys	R. L. Polk Co.
	Arnerich Vincent A dentist	R. L. Polk Co.
	Morgan Ivan W dentist	R. L. Polk Co.
	Anderson Lee phys	R. L. Polk Co.
	Lackner Louis phys	R. L. Polk Co.
	Street continued	R. L. Polk Co.
	Sainte Claire Building	R. L. Polk Co.
	San Jose Clinical Laby	R. L. Polk Co.
	Bluhm Michl phys	R. L. Polk Co.
	Johnston Chas L jr phys	R. L. Polk Co.
	Gray Geo A phys	R. L. Polk Co.
	214 15 Closson Wm G Jr phys	R. L. Polk Co.
	214 15 Closson Wm G Jr phys	R. L. Polk Co.
	De Cola A Marguerite phys	R. L. Polk Co.
	Lewis Thos E dentist	R. L. Polk Co.
	Wilson Doxey R phys	R. L. Polk Co.
	Wilson John C phys	R. L. Polk Co.
	Fernish Chas A phys	R. L. Polk Co.
	Hohl John M phys	R. L. Polk Co.
	Berman Herbert R	R. L. Polk Co.
	Paulson Frank phys	R. L. Polk Co.
	Sainte Claire Dental Laby	R. L. Polk Co.
	Miller Milton J dentist	R. L. Polk Co.
	Osborne Alonzo N optom	R. L. Polk Co.
	Rosenthal Harold dentist	R. L. Polk Co.
	Barnes Chas F physiotherapist	R. L. Polk Co.
	Randle Harold Y phys	R. L. Polk Co.
	Badami Anthony G phys	R. L. Polk Co.
	Childers Leland A phys	R. L. Polk Co.
	Albertson Galen L	R. L. Polk Co.
	Cooley De Orr dentist	R. L. Polk Co.
	Brodovsky Danl phys	R. L. Polk Co.
	Gilmer Goodloe optom	R. L. Polk Co.

FINDINGS

Year	Uses	Source
1955	Smith Lloyd E phys	R. L. Polk Co.
	Buell Robt A dentist	R. L. Polk Co.
1950	Sainte Claire Building	R. L. Polk & Co.
	S J Clinical Labty	R. L. Polk & Co.
	Borden F W phys	R. L. Polk & Co.
	Gray G A phys	R. L. Polk & Co.
	Jenkle Davidson Optical Co	R. L. Polk & Co.
	De Cola A M phys	R. L. Polk & Co.
	Lewis T E dentist	R. L. Polk & Co.
	Wilson D R phys	R. L. Polk & Co.
	Wilson J C phys	R. L. Polk & Co.
	Fernish C A phys	R. L. Polk & Co.
	Hohl J M phys	R. L. Polk & Co.
	Closson W G jr phys	R. L. Polk & Co.
	Broemser M A phys	R. L. Polk & Co.
	Whitaker L S phys	R. L. Polk & Co.
	Hall Dorothy Mrs beauty shop	R. L. Polk & Co.
	Miller M J dentist	R. L. Polk & Co.
	Walsh A L phys	R. L. Polk & Co.
	Osborne A N optom	R. L. Polk & Co.
	Rosenthal Harold dentist	R. L. Polk & Co.
	Barnes C F physiotherapist	R. L. Polk & Co.
	Randle H Y phys	R. L. Polk & Co.
	Bluhm Michl phys	R. L. Polk & Co.
	Childers L A phys	R. L. Polk & Co.
	405 06 Albertson G L jr dentist	R. L. Polk & Co.
	405 06 Albertson G L jr dentist	R. L. Polk & Co.
	Brodovsky Dan phys	R. L. Polk & Co.
	Campbell W P optom	R. L. Polk & Co.
	Gilmer Goodloe optom	R. L. Polk & Co.
	Smith L E phys	R. L. Polk & Co.
	Hutson R W dentist	R. L. Polk & Co.
	Hersch B C optom	R. L. Polk & Co.
	Lamon J D jr phys	R. L. Polk & Co.
	Stadler Erman phys	R. L. Polk & Co.
	Rogozen Alex phys	R. L. Polk & Co.
	Cassell Irving phys	R. L. Polk & Co.
	Jackson L W dentist	R. L. Polk & Co.

FINDINGS

Year	Uses	Source
1950	Mc Elligott E W phys	R. L. Polk & Co.
	Cook E P phys	R. L. Polk & Co.
	Arnerich V A dentist	R. L. Polk & Co.
	Morgan I W dentist	R. L. Polk & Co.
	Anderson C L phys	R. L. Polk & Co.
	Lackner Louis phys	R. L. Polk & Co.
	Street continued	R. L. Polk & Co.
1945	Sainte Claire Building	R. L. Polk Co.
	Borden F W phys	R. L. Polk Co.
	Gray G A phys	R. L. Polk Co.
	Cook E P phys	R. L. Polk Co.
	De Cola A Marguerite phys	R. L. Polk Co.
	Waters G W phys	R. L. Polk Co.
	Wilson D R phys	R. L. Polk Co.
	Wilson J C phys	R. L. Polk Co.
	Fernish C A phys	R. L. Polk Co.
	Hohl J M phys	R. L. Polk Co.
	S J Clinical Laboratories	R. L. Polk Co.
	Broemser M A phys	R. L. Polk Co.
	Hall Dorothy Mrs beauty shop	R. L. Polk Co.
	Miller J B	R. L. Polk Co.
	Miller M J dentist	R. L. Polk Co.
	Osborne A N optom	R. L. Polk Co.
	Brown A D hearing aids	R. L. Polk Co.
	Badami A G phys	R. L. Polk Co.
	Sunseri Jas phys	R. L. Polk Co.
	Stadler Erman phys	R. L. Polk Co.
	Hard Franc Lucile optom	R. L. Polk Co.
	George J E dentist	R. L. Polk Co.
	Pugh J W optom	R. L. Polk Co.
	Smith L E phys	R. L. Polk Co.
	Carmella J S dentist	R. L. Polk Co.
	420 421 Hersch B C	R. L. Polk Co.
	420 421 Hersch B C	R. L. Polk Co.
	Callison F W phys	R. L. Polk Co.
	Jensen J P phys	R. L. Polk Co.
	Muir J C phys	R. L. Polk Co.
	Cassell Irving phys	R. L. Polk Co.

FINDINGS

Year	Uses	Source
1945	Jackson L W dentist	R. L. Polk Co.
	Arena Leo dentist	R. L. Polk Co.
	Mc Connell O G phys	R. L. Polk Co.
	Hodges E R dentist	R. L. Polk Co.
	Morgan I W dentist	R. L. Polk Co.
	Visiting Nurse Assn	R. L. Polk Co.
	Barnes C F physiotherapist	R. L. Polk Co.
	Preston Mary I phys	R. L. Polk Co.
	Lackner Louis phys	R. L. Polk Co.
1940	Rouff E A phys	R. L. Polk & Co.
	Sunseri Jas phys	R. L. Polk & Co.
	Badami A G phys	R. L. Polk & Co.
	Pritchard J L phys	R. L. Polk & Co.
	th fl Standard Oil Co	R. L. Polk & Co.
	Hendee R L dentist	R. L. Polk & Co.
	Stadler Erman phys	R. L. Polk & Co.
	Hard F L optom	R. L. Polk & Co.
	Waters G W phys	R. L. Polk & Co.
	Childers L A phys	R. L. Polk & Co.
	Fox L P phys	R. L. Polk & Co.
	Cassell Irving phys	R. L. Polk & Co.
	Jackson L W dentist	R. L. Polk & Co.
	Arena Leo dentist	R. L. Polk & Co.
	Ryan F S phys	R. L. Polk & Co.
	Hodges E R dentist	R. L. Polk & Co.
	Morgan I W dentist	R. L. Polk & Co.
	Caramella J S dentist	R. L. Polk & Co.
	Barnes C F baths	R. L. Polk & Co.
	Lackner Louis phys	R. L. Polk & Co.
	Street Continued	R. L. Polk & Co.
	Sainte Claire Building	R. L. Polk & Co.
	Muir J C phys	R. L. Polk & Co.
	Burchfiel C M phys	R. L. Polk & Co.
	Gray G A phys	R. L. Polk & Co.
	Cook E P phys	R. L. Polk & Co.
	Mc Connell O G phys	R. L. Polk & Co.
	Chaiken L H phys	R. L. Polk & Co.
	Williams A B phys	R. L. Polk & Co.

FINDINGS

Year	Uses	Source
1940	Vogelman J G phys	R. L. Polk & Co.
	Wilson J C phys	R. L. Polk & Co.
	Fernish C A phys	R. L. Polk & Co.
	Craig F D	R. L. Polk & Co.
	Brodovsky Danl phys	R. L. Polk & Co.
	S J Clinical Laboratories	R. L. Polk & Co.
	Broemser M A X Ray labtry	R. L. Polk & Co.
	Hall Dorothy beauty shop	R. L. Polk & Co.
	Whitaker L S phys	R. L. Polk & Co.
	Auzerais Estate	R. L. Polk & Co.
	Mathers Gertrude Mrs notary	R. L. Polk & Co.
	Cal Western States Life Ins Co	R. L. Polk & Co.
	Osborne A N optom	R. L. Polk & Co.
	Rosenthal Harold dentist	R. L. Polk & Co.
1935	Sainte Claire Building	R. L. Polk & Co. of California
	Burchfiel C M phys	R. L. Polk & Co. of California
	Gray G A phys	R. L. Polk & Co. of California
	Cook E P phys	R. L. Polk & Co. of California
	Mc Connell O G phys	R. L. Polk & Co. of California
	Zinkan T E phys	R. L. Polk & Co. of California
	Palmer Mabel M beauty shop	R. L. Polk & Co. of California
	Fernish C A phys	R. L. Polk & Co. of California
	Brodovsky Danl phys	R. L. Polk & Co. of California
	Eastman F M clinical labty	R. L. Polk & Co. of California
	Broemser M A phys	R. L. Polk & Co. of California
	Mannina Rosario barber	R. L. Polk & Co. of California
	Whitaker L S phys	R. L. Polk & Co. of California
	California Westerni States Life Ins Co	R. L. Polk & Co. of California
	Osborne A N optom	R. L. Polk & Co. of California
	Harshall A K dentist	R. L. Polk & Co. of California
	Mc Ginty A T phys Premo M A phys	R. L. Polk & Co. of California
	Pritchard J L phys	R. L. Polk & Co. of California
	th fl Standard Oil Co of Calif	R. L. Polk & Co. of California
	Billwiller E O hydraulic eng	R. L. Polk & Co. of California
	Hard Franc L optom	R. L. Polk & Co. of California
	Childers L A phys	R. L. Polk & Co. of California
	Cassell Irving phys	R. L. Polk & Co. of California
	Jackson L W dentist	R. L. Polk & Co. of California

FINDINGS

Year	Uses	Source
1935	Saunders C E phys	R. L. Polk & Co. of California
	Arena Leo dentist	R. L. Polk & Co. of California
	Ryan F S phys	R. L. Polk & Co. of California
	Hodges E R dentist	R. L. Polk & Co. of California
	Morgan I W dentist	R. L. Polk & Co. of California
	Caramella J S dentist	R. L. Polk & Co. of California
	Barnes C F baths	R. L. Polk & Co. of California
	Lackner Louis phys	R. L. Polk & Co. of California
	Street continued	R. L. Polk & Co. of California
1930	King L F paving contr	R. L. Polk & Co. of California
	218 19 Helwig L H acct	R. L. Polk & Co. of California
	218 19 Helwig L H acct	R. L. Polk & Co. of California
	Landon R E chiropractor	R. L. Polk & Co. of California
	Landon Ruth K chiropractor	R. L. Polk & Co. of California
	Palmer Mabel M beauty shop	R. L. Polk & Co. of California
	Fuller Brush Co	R. L. Polk & Co. of California
	Billwiller E O filtration plant	R. L. Polk & Co. of California
	Hoffman Heater Co	R. L. Polk & Co. of California
	Strout Steffens Equipment Co water softeners and filters	R. L. Polk & Co. of California
	Pritchard J L phys	R. L. Polk & Co. of California
	Bartscher B P W dentist	R. L. Polk & Co. of California
	Mannina Rosario barber	R. L. Polk & Co. of California
	Harshall A K dentist	R. L. Polk & Co. of California
	Parisian Beauty Shoppe	R. L. Polk & Co. of California
	Western States Life Insurance Co	R. L. Polk & Co. of California
	Hodges E R dentist	R. L. Polk & Co. of California
	Arena Leo dentist	R. L. Polk & Co. of California
	Mc Ginty A T phys	R. L. Polk & Co. of California
	325 326 Caramella J S dentist	R. L. Polk & Co. of California
	325 326 Caramella J S dentist	R. L. Polk & Co. of California
	th fl Standard Oil Co of Calif	R. L. Polk & Co. of California
	Ferrie J W dentist	R. L. Polk & Co. of California
	Northern Life Ins Co	R. L. Polk & Co. of California
	th fl Beattie J I phys	R. L. Polk & Co. of California
	Putnam F I physa	R. L. Polk & Co. of California
	Saunders C E phys	R. L. Polk & Co. of California
	SAINTE CLAIRE BUILDING	R. L. Polk & Co. of California
	Richards & Bullitt radiologists	R. L. Polk & Co. of California

FINDINGS

Year	Uses	Source
1930	Gray G A phys	R. L. Polk & Co. of California
	Cook E P phys	R. L. Polk & Co. of California
	Arwell Service Co disinfectants	R. L. Polk & Co. of California
	Bush I J mfrs agt	R. L. Polk & Co. of California
	Bush Shingle Co roofers	R. L. Polk & Co. of California
	Canelo C K phys	R. L. Polk & Co. of California
	Boonshaft Louis phys	R. L. Polk & Co. of California
	Lackner Louis phys	R. L. Polk & Co. of California
	Ryan F S phys	R. L. Polk & Co. of California
	Street continued	R. L. Polk & Co. of California

312 1ST ST S

Year	Uses	Source
1930	312 18 Molitor & Ross autos	R. L. Polk & Co. of California

315 1ST ST S

Year	Uses	Source
2000	THE KINDRED SPIRIT	Haines & Company
1975	Sainte Claire Pharmacy	Pacific Telephone
1970	Sainte Claire Pharmacy	R. L. Polk & Co.
1966	SAINTE CLAIRE PHARMACY	R. L. Polk & Co.
1960	Sainte Claire Pharm	R. L. Polk Co.
1955	Sainte Claire Pharm	R. L. Polk Co.
1950	Sainte Claire Pharmacy	R. L. Polk & Co.
1945	Sainte Claire Pharmacy	R. L. Polk Co.
1940	Sainte Claire Pharmacy	R. L. Polk & Co.
1935	Sainte Claire Pharmacy	R. L. Polk & Co. of California
1930	Frigidaire Sales Corp	R. L. Polk & Co. of California

318 1ST ST S

Year	Uses	Source
1930	312 18 Molitor & Ross autos	R. L. Polk & Co. of California

320 1ST ST S

Year	Uses	Source
2000	K B M WORKSPACE	Haines & Company
1930	Vacant	R. L. Polk & Co. of California

FINDINGS

321 1ST ST S

Year	Uses	Source
2000	NO CURRENT LISTING	Haines & Company
1996	KEYSTONE COFFEE STORE	Pacific Bell
1975	Vacant	Pacific Telephone
1970	Boys Store & College Shop The clo	R. L. Polk & Co.
	Boys Store Hobby Shop The	R. L. Polk & Co.
1966	BOYS STORE HOBBY SHOP THE	R. L. Polk & Co.
	BOYS STORE COLLEGE SHOP THE CLO	R. L. Polk & Co.
1960	Boys Store Hobby Shop The	R. L. Polk Co.
	Bochino Felice tailor	R. L. Polk Co.
	Boys Store & College Shop The clo	R. L. Polk Co.
1955	Boys Store Hobby Shop	R. L. Polk Co.
	Boys Store The clo	R. L. Polk Co.
1950	Bovs Store clo	R. L. Polk & Co.
1945	Hale Bros Appliance Store	R. L. Polk Co.
	Boys Store The	R. L. Polk Co.
1940	Hale Bros Appliance Stores elec appls	R. L. Polk & Co.
1935	Figone L A music tchr	R. L. Polk & Co. of California
	De Mattei John music tchr	R. L. Polk & Co. of California
	Anderson Music Co	R. L. Polk & Co. of California
	Meschi Geno music tchr	R. L. Polk & Co. of California
	Sparacino Angelo music tchr	R. L. Polk & Co. of California
	Sunseri Philip music tchr	R. L. Polk & Co. of California
	Venezia Stanley music tchr	R. L. Polk & Co. of California
1930	Benner S H piano tuner	R. L. Polk & Co. of California
	Benner Art Shop	R. L. Polk & Co. of California
	Anderson Music Co	R. L. Polk & Co. of California

324 1ST ST S

Year	Uses	Source
2000	NO CURRENT LISTING	Haines & Company
1930	Vacant	R. L. Polk & Co. of California

325 1ST ST S

Year	Uses	Source
2000	BILINGUAL SERVICES	Haines & Company
	CABELLO ALEX	Haines & Company
	CASTILLON CARMEN PALOMA	Haines & Company

FINDINGS

Year	Uses	Source
2000	CERV ANTES PRIMITIVO	Haines & Company
	D & D AUTO SALES TOWING	Haines & Company
	DAVID M TUTTLEMAN ESQ	Haines & Company
	DOHRMANN ASSOCIATES	Haines & Company
	DOHRMANN PHOENIX GROUP GRUDZEN DEVLP CORP	Haines & Company
	IMPERL AUTONETICS	Haines & Company
	MONOMANIA	Haines & Company
	NICE PRODUCTION DSGN & DISTRBTN	Haines & Company
	PIERCE INK LTD	Haines & Company
	ROBERTINO RAGAZZA PHOTOGRAPHY RUBEN TELEPHONE	Haines & Company
	SANSOME PHOTOS	Haines & Company
	SHELEEN A VISIONARY SALON	Haines & Company
	SIMPLE SOLUTIONS IN PRINTING SLAVE LABOR GRAPHICS	Haines & Company
	SMACK	Haines & Company
	STAGESTRUCK ENTERAINMENT	Haines & Company
	STARSTRUCK ENTERTAINMENT	Haines & Company
	TRIEU CHAU RESTAURANT	Haines & Company
	ZERO MAGAZINE	Haines & Company
	BUILDING	Haines & Company
	ANGELAS BRAIDS	Haines & Company
	ARIYA AUTO SALES	Haines & Company
	AUTO BUYERS CO	Haines & Company
1996	DOHRMANN PHOENIX GROUP	Pacific Bell
	MEXICO LINDO RESTAURANT	Pacific Bell
	BILINGUAL SERVICES	Pacific Bell
	RADIO FREE RECORDS	Pacific Bell
	DOHRMANN ASSOCIATES	Pacific Bell
	B SMACK	Pacific Bell
	C ANGELAS BRAIDS	Pacific Bell
	D MONOMANIA	Pacific Bell
	4 A HERNANDEZ YANETH	Pacific Bell
	4 B GRUPO BIENESTAR	Pacific Bell
	4D RUBEN TELEPHONE CMAX	Pacific Bell
	403 GRUDZEN DEVELOPMENT CORPORATION	Pacific Bell
	405 BLACK MEN OF SAN JOSE INC	Pacific Bell
	408 FIR ST AUTO BROKER	Pacific Bell

Year	Uses	Source
1996	409 TUTTELMAN DAVID M ATTORNEY AT LAW	Pacific Bell
	409 ARTE HISPANIC	Pacific Bell
	411 CITY AUTO SALES	Pacific Bell
	412 KING PLAYER PRODUCTIONS	Pacific Bell
	415 AUTO BEST	Pacific Bell
	418 AUTO BUYERS COMPANY	Pacific Bell
	419 STARSTRUCK ENTERTAINMENT	Pacific Bell
	420 SPANISH UNLIMITED RESOURCES RECURSOSp	Pacific Bell
	SANSOME PHOTOS	Pacific Bell
	PHOENIX JAZZ CLUB	Pacific Bell
	PIERCE INK	Pacific Bell
1975	Vacant	Pacific Telephone
1970	Vacant	R. L. Polk & Co.
1966	VACANT	R. L. Polk & Co.
1960	Vacant	R. L. Polk Co.
1955	Dohrmanns chinaware	R. L. Polk Co.
1950	Dohrmanns chinaware	R. L. Polk & Co.
	Nathan Dohrmann Co crockery	R. L. Polk & Co.
1945	Dohrmann Hotel Supp Co	R. L. Polk Co.
	Nathan Dohrmann Co crockery	R. L. Polk Co.
1940	Dohrmann Hotel Supply Co	R. L. Polk & Co.
	Nathan Dohrmann Co crockery	R. L. Polk & Co.
1935	Dohrmann Hotel Supply Co	R. L. Polk & Co. of California
	Nathan Dohrmann Co crockery	R. L. Polk & Co. of California
1930	Dohrmann Hotel Supply Co	R. L. Polk & Co. of California
	Nathan Dohrmann Co crockery	R. L. Polk & Co. of California

328 1ST ST S

Year	Uses	Source
1945	Thrift Mart The gro	R. L. Polk Co.
	300 328 Hale Bros dept store	R. L. Polk Co.
	Post Office Sub Sta A	R. L. Polk Co.
1940	Stores dept store	R. L. Polk & Co.
	300 328 Hale Bros	R. L. Polk & Co.
1935	300 328 Hale Bros Stores Inc dept store	R. L. Polk & Co. of California
1930	Vacant	R. L. Polk & Co. of California

FINDINGS

329 1ST ST S

Year	Uses	Source
2000	NO CURRENT LISTING	Haines & Company
1975	Mission Hotel	Pacific Telephone
1970	Mission Hotel	R. L. Polk & Co.
1966	LAYTON RUBY MRS	R. L. Polk & Co.
	MISSION HOTEL	R. L. Polk & Co.
1960	Mission Hotel	R. L. Polk Co.
1955	Mission Hotel	R. L. Polk Co.
	Facemire Lucille B Mrs	R. L. Polk Co.
1950	Mission Hotel	R. L. Polk & Co.
	Thompson Vera Mrs	R. L. Polk & Co.
1945	Mission Hotel Jensen A W	R. L. Polk Co.
1935	Mission Hotel Fish Chas	R. L. Polk & Co. of California
1930	HOTEL MISSION	R. L. Polk & Co. of California
	Nicholson Oren	R. L. Polk & Co. of California

330 1ST ST S

Year	Uses	Source
2000	US SSA TTY SERVICE	Haines & Company
	WARE JAMES W JUDGE	Haines & Company
	WHYTE RONALD M JUDGE	Haines & Company
	WILLIAMS SPENCER M JUDGE	Haines & Company
	US SSA HEARINGS & APPEALS	Haines & Company

331 1ST ST S

Year	Uses	Source
2000	NO CURRENT LISTING	Haines & Company
1975	Transistor Hearing Aid Co	Pacific Telephone
1970	Vacant	R. L. Polk & Co.
1966	SIBBYS BRIDAL SHOPPE	R. L. Polk & Co.
1960	Sibbys Bridal Shop	R. L. Polk Co.
1955	Sibbys womens clo	R. L. Polk Co.
1950	Sibbys womens clo	R. L. Polk & Co.
1945	Sibbys Wiomens clo	R. L. Polk Co.
1940	Sibby Anne Mrs womens furngs	R. L. Polk & Co.
1935	Ferrel L M paints	R. L. Polk & Co. of California
1930	Brilliants tailors	R. L. Polk & Co. of California

FINDINGS

2ND S

315 2ND S

Year	Uses	Source
1980	Stone Dennis	Pacific Telephone

2ND ST S

123 2ND ST S

Year	Uses	Source
1975	Ampco Auto Parks	Pacific Telephone
1970	System Auto Parks	R. L. Polk & Co.
1966	SYSTEM AUTO PARKS	R. L. Polk & Co.
1945	Vacant	R. L. Polk Co.
1940	Andre Margt beauty shop	R. L. Polk & Co.

124 2ND ST S

Year	Uses	Source
1966	VACANT	R. L. Polk & Co.

125 2ND ST S

Year	Uses	Source
1960	Vacant	R. L. Polk Co.
1955	Railroad Salvage Store genl mdse	R. L. Polk Co.
1950	Mandel S J photo fnshr	R. L. Polk & Co.
	Royal Camera Shop	R. L. Polk & Co.
1945	Dunn Kirk gifts	R. L. Polk Co.
1940	Mc Cord Kitty Mrs shoes	R. L. Polk & Co.
1935	Singer Sewing Machine Co br	R. L. Polk & Co. of California
	Mc Cord Kath Mrs shoes	R. L. Polk & Co. of California
	Hackett E C restr	R. L. Polk & Co. of California
	Black Zizz cigars	R. L. Polk & Co. of California

130 2ND ST S

Year	Uses	Source
1975	Ampco Auto Parks	Pacific Telephone
1970	Rays Automobile Park	R. L. Polk & Co.
1966	RAYS AUTOMOBILE PARK	R. L. Polk & Co.
1960	Sotelos Auto Park parking	R. L. Polk Co.
1955	Sotelos Auto Park	R. L. Polk Co.
1950	Cirincione Bros auto pk	R. L. Polk & Co.

FINDINGS

140 2ND ST S

Year	Uses	Source
1975	City Redevelopment Agency Mtce	Pacific Telephone
	Shop	Pacific Telephone
1970	Blendwell Interiors	R. L. Polk & Co.
1966	MELVIN PRINTING E STATIONERY CO	R. L. Polk & Co.
1960	Leseman Carpeting Co	R. L. Polk Co.
1955	Leseman J L Carpet Co	R. L. Polk Co.
1950	De Carli Bernice Mrs furn	R. L. Polk & Co.
1945	De Carll L A 2d hd furn	R. L. Polk Co.
1940	De Carli & Son furn	R. L. Polk & Co.
1935	De Carli & Son furn	R. L. Polk & Co. of California
1930	De Carli & Son furn	R. L. Polk & Co. of California

144 2ND ST S

Year	Uses	Source
1975	Zora Mary Mrs palm reading	Pacific Telephone
1970	Zora Mary Mrs palm rending	R. L. Polk & Co.
1966	ZORA MARY MRS PALM READING	R. L. Polk & Co.
1960	Zoro Mary Mrs clairvoyant	R. L. Polk Co.
1955	Zoro Mary Mrs clairvoyant	R. L. Polk Co.
1950	Wilkins H A cigars	R. L. Polk & Co.
1945	Burnett O R barber	R. L. Polk Co.
1940	Burnett O R barber	R. L. Polk & Co.
1935	Burnett O R barber	R. L. Polk & Co. of California
1930	Jensen R C barber	R. L. Polk & Co. of California

145 2ND ST S

Year	Uses	Source
1935	Finkeldey W H autc park	R. L. Polk & Co. of California
1930	Finkeldey W H nursery	R. L. Polk & Co. of California

146 2ND ST S

Year	Uses	Source
1975	San Jose Beauty College Parking Lot	Pacific Telephone
1970	Newby Parking Lot	R. L. Polk & Co.
1966	NEWBY PARKING LOT	R. L. Polk & Co.
1960	Newby Parking Lot	R. L. Polk Co.
1955	Newby Parking Lot	R. L. Polk Co.

FINDINGS

148 2ND ST S

Year	Uses	Source
1925	Bisel Emil rear	R. L. Polk Co. of California
	Tunnell Mrs M F	R. L. Polk Co. of California
	Laura J O rear	R. L. Polk Co. of California
1922	Pistone Nicholas	R. L. Polk Co.
	Chenoweth Mrs S F rear	R. L. Polk Co.

152 2ND ST S

Year	Uses	Source
1966	BURNETTS BARBER SHOP	R. L. Polk & Co.
1960	Burnetts Barber Shop	R. L. Polk Co.
1955	Burnetts Barber Shop	R. L. Polk Co.
1950	Burnett O R barber	R. L. Polk & Co.
1945	Charotte T A 2d hd furn	R. L. Polk Co.
1940	Platner J A beauty shop	R. L. Polk & Co.
	Robertson E M photog	R. L. Polk & Co.
1935	Brittan R H paints	R. L. Polk & Co. of California
1930	Hartsook Inc photog	R. L. Polk & Co. of California

154 2ND ST S

Year	Uses	Source
1960	Goldies Fashionette womens clo	R. L. Polk Co.
1955	Hillis Victor & Sons prntrs	R. L. Polk Co.
	Quilty Burke ins	R. L. Polk Co.
	Robinson Floyd D philatelic sups	R. L. Polk Co.
1950	Quilty C B ins	R. L. Polk & Co.
	Murgotten M M Mrs ofc	R. L. Polk & Co.
	Hillis Victor & Sons printers	R. L. Polk & Co.
	De Lisle A B philatelic sups	R. L. Polk & Co.
1945	Baker G R ins	R. L. Polk Co.
	Brown G K lawyer	R. L. Polk Co.
	Billis Victor & Sons printer	R. L. Polk Co.
	Murgotton M M Mrs ofc	R. L. Polk Co.
	Qulity C B ins	R. L. Polk Co.
	Troomal Bruno watch repr	R. L. Polk Co.
1940	Associated Engineers	R. L. Polk & Co.
	Black W M adding mach	R. L. Polk & Co.
	Hillis Victor & Sons printers	R. L. Polk & Co.
	Mason S T real est	R. L. Polk & Co.

Year	Uses	Source
1940	Murgotten M M Mrs printer	R. L. Polk & Co.
	Pioneer Supp Co garden equip	R. L. Polk & Co.
	Quilty C B ins	R. L. Polk & Co.
	Sloga Hrvata weekly newspaper	R. L. Polk & Co.
	Troemel Bruno watchmkr	R. L. Polk & Co.
1935	Chapman Alanson ins	R. L. Polk & Co. of California
	Hillis Victor & Sons printers	R. L. Polk & Co. of California
	Munjar W T mfrs agt	R. L. Polk & Co. of California
	Quilty C B ins	R. L. Polk & Co. of California
	Troemel Bruno wat chmkr	R. L. Polk & Co. of California
1930	Cavala L A ins agt	R. L. Polk & Co. of California
	Devin R M mfrs agt	R. L. Polk & Co. of California
	Hillis Murgotten Co printers	R. L. Polk & Co. of California
	Jarvis Nellie F artist	R. L. Polk & Co. of California
	Mueller L F adding machs	R. L. Polk & Co. of California
	Quilty C B ins agt	R. L. Polk & Co. of California
	Troemel Bruno wtchmkr	R. L. Polk & Co. of California
1922	Vacant	R. L. Polk Co.

155 2ND ST S

Year	Uses	Source
1935	Rice Wm restr	R. L. Polk & Co. of California
1930	Miceli P C restr	R. L. Polk & Co. of California

156 2ND ST S

Year	Uses	Source
1975	San Jose Beauty College	Pacific Telephone
1970	San Jose Beauty College	R. L. Polk & Co.
1966	SAN JOSE BEAUTY COLLEGE	R. L. Polk & Co.
1960	Bischoffs Uniform Shop	R. L. Polk Co.
1955	Thompson Percy H real est	R. L. Polk Co.
1950	Thompson P H real est	R. L. Polk & Co.
1945	Thompson P H real est	R. L. Polk Co.
1940	Thompson P H real est	R. L. Polk & Co.
1935	Thompson P H real est	R. L. Polk & Co. of California
1930	Stone Chas ins adj	R. L. Polk & Co. of California
	Thompson E V genl ins	R. L. Polk & Co. of California
	Thompson P H real est	R. L. Polk & Co. of California
	Underwood Typewriter Co	R. L. Polk & Co. of California

FINDINGS

157 2ND ST S

Year	Uses	Source
1935	Flindts shoe repr	R. L. Polk & Co. of California
1930	Flindts Shoe Repair Service	R. L. Polk & Co. of California

158 2ND ST S

Year	Uses	Source
1975	Danceland	Pacific Telephone

161 2ND ST S

Year	Uses	Source
1955	Montgomery Ward & Co dept store rear entr	R. L. Polk Co.
1950	Montgomery Ward & Co dept store	R. L. Polk & Co.
1945	Montgomery Ward & Co	R. L. Polk Co.
1940	Montgomery Ward & Co dept store	R. L. Polk & Co.
1935	Montgomery Ward & Co	R. L. Polk & Co. of California
1930	161 165 Melvin Roberts and Horwarth stationers	R. L. Polk & Co. of California

163 2ND ST S

Year	Uses	Source
1930	Enterprise Fruit Market	R. L. Polk & Co. of California

165 2ND ST S

Year	Uses	Source
1930	161 165 Melvin Roberts and Horwarth stationers	R. L. Polk & Co. of California

166 2ND ST S

Year	Uses	Source
1975	K B M Office Equipment Inc	Pacific Telephone
1970	K B M Office Equipment Inc	R. L. Polk & Co.
1966	K B M OFFICE EQUIPMENT INC	R. L. Polk & Co.
1960	Bischoffs Surgical Hse Inc hosp sups	R. L. Polk Co.
1955	Bischoffs Surgical Hse hsop Sup	R. L. Polk Co.
1950	Smith Furn Co	R. L. Polk & Co.
1945	Smith M E Mrs furn	R. L. Polk Co.
1940	Jackson Merlin hsehld appliances	R. L. Polk & Co.
1935	Safeway Stores Inc gro	R. L. Polk & Co. of California
1930	Safeway Stores gro	R. L. Polk & Co. of California
1922	Payton G H	R. L. Polk Co.

FINDINGS

168 2ND ST S

Year	Uses	Source
1960	Melvin Printing & Stationery Co	R. L. Polk Co.
1955	Melvin Printing & Stationery Co	R. L. Polk Co.
1950	Zeder A D hdw	R. L. Polk & Co.
1945	Flindt C L shoe repr	R. L. Polk Co.
1940	Flindts Sole & Heel Shop	R. L. Polk & Co.
1935	Baumer C A baker	R. L. Polk & Co. of California
1930	National Wall Paper & Paint Co	R. L. Polk & Co. of California

170 2ND ST S

Year	Uses	Source
1975	Kennedy Business Machines Inc	Pacific Telephone
1970	Kennedy Business Machines Inc	R. L. Polk & Co.
1966	KENNEDY BUSINESS MACHINES INC	R. L. Polk & Co.
1960	Vacant	R. L. Polk Co.
1955	Revitt & Martin jwlrs mfg	R. L. Polk Co.
1950	Wiley B C dentist	R. L. Polk & Co.
1945	Michell T C signs	R. L. Polk Co.
1940	Michell T C signs	R. L. Polk & Co.
1935	Michell T C sign pntr	R. L. Polk & Co. of California
1930	Campen G E sign pntr	R. L. Polk & Co. of California

171 2ND ST S

Year	Uses	Source
1935	Kress S H & Co dept store	R. L. Polk & Co. of California
1930	Kress S H & Co notions	R. L. Polk & Co. of California
1925	Cafiero Mrs Christina	R. L. Polk Co. of California
1922	Bascom Mrs K M	R. L. Polk Co.

172 2ND ST S

Year	Uses	Source
1960	No Return	R. L. Polk Co.
1955	Woo Naomi	R. L. Polk Co.
1950	Orlando L A	R. L. Polk & Co.
1945	Wagner V B Mrs	R. L. Polk Co.
1940	Smith K M Mrs	R. L. Polk & Co.
1935	Jackson L G Mrs vocal tchr	R. L. Polk & Co. of California
	Jackson M M	R. L. Polk & Co. of California
1930	Peck L O	R. L. Polk & Co. of California

FINDINGS

Year	Uses	Source
1930	Apex Rooms	R. L. Polk & Co. of California
1925	Vacant	R. L. Polk Co. of California
1922	Oriental	R. L. Polk Co.

174 2ND ST S

Year	Uses	Source
1960	Idas Tuxedo Rentals	R. L. Polk Co.
1955	Pac Radio & Telev Co	R. L. Polk Co.
1950	Orlando L A genl mdse	R. L. Polk & Co.
1945	Bennett Musuc Co musical instrmts	R. L. Polk Co.
1940	Scanlan A L Mrs books	R. L. Polk & Co.
1935	Virgo Wm books	R. L. Polk & Co. of California
1930	Vacant	R. L. Polk & Co. of California

175 2ND ST S

Year	Uses	Source
1955	Manthey Emil R auto pk Mantheys Nursery	R. L. Polk Co.
1950	Manthey E R auto pk	R. L. Polk & Co.
	Manthey W F nursery	R. L. Polk & Co.
1945	Palmer & Manthey auto pk	R. L. Polk Co.
1940	Palmer J E auto park	R. L. Polk & Co.
1935	Putney N L Mrs restr	R. L. Polk & Co. of California
	Lemiue F J hat clnr	R. L. Polk & Co. of California
	Stull T G auto pk	R. L. Polk & Co. of California
1930	Central Parking Station	R. L. Polk & Co. of California
	Fortier E J restr	R. L. Polk & Co. of California
	Lemiue F J hatter	R. L. Polk & Co. of California

177 2ND ST S

Year	Uses	Source
1930	Daylite Market	R. L. Polk & Co. of California

184 2ND ST S

Year	Uses	Source
1970	Vacant	R. L. Polk & Co.
1966	TWO TAILORS THE CLNRS	R. L. Polk & Co.
1960	Two Tailors The	R. L. Polk Co.
1955	Two Tailors The clo cln	R. L. Polk Co.
1950	True Tailors & Clnrs	R. L. Polk & Co.

FINDINGS

Year	Uses	Source
1945	True Henry clo clnr	R. L. Polk Co.
1940	True Tailors & Cleaners	R. L. Polk & Co.
1935	True Tailors & Cleaners	R. L. Polk & Co. of California
1930	Michaels Herman art gds	R. L. Polk & Co. of California
	Michaels F H	R. L. Polk & Co. of California
1925	Michaels Herman	R. L. Polk Co. of California

185 2ND ST S

Year	Uses	Source
1940	Nast W J restr	R. L. Polk & Co.

186 2ND ST S

Year	Uses	Source
1970	Marek Beauty Supply	R. L. Polk & Co.
1966	LA ROSA BEAUTY SALON	R. L. Polk & Co.
1960	La Rosa Beauty Salon	R. L. Polk Co.
	Treu Method of Rducing	R. L. Polk Co.
1955	La Rosa Beauty Salon	R. L. Polk Co.
1950	Thorp M C Mrs beauty shop	R. L. Polk & Co.
1945	Thorp M C Mrs beauty shop	R. L. Polk Co.
1940	Bongiorno Saml beauty shop	R. L. Polk & Co.
	Draper R C barber	R. L. Polk & Co.
1935	Pedersen Niels antiques	R. L. Polk & Co. of California
1930	Lydell Victor gro	R. L. Polk & Co. of California
1922	Dellwig Erich	R. L. Polk Co.

187 2ND ST S

Year	Uses	Source
1945	Walls J E jr toys	R. L. Polk Co.
1940	Page E A jwlr	R. L. Polk & Co.

188 2ND ST S

Year	Uses	Source
1935	Barry F P gro	R. L. Polk & Co. of California
1930	Barry F P jr gro	R. L. Polk & Co. of California

190 2ND ST S

Year	Uses	Source
1970	Soderlunds Baketeria	R. L. Polk & Co.
1966	SODERLUNOS BAKETERIA	R. L. Polk & Co.

FINDINGS

Year	Uses	Source
1960	Soderlunds Baketeria	R. L. Polk Co.
1955	Soderlunds Baketeria bky	R. L. Polk Co.
1950	Miller H G home appl	R. L. Polk & Co.
1945	Millers Home Appl	R. L. Polk Co.
1940	Millers Home Appliances	R. L. Polk & Co.

198 2ND ST S

Year	Uses	Source
1970	First Baptist Church	R. L. Polk & Co.
1966	FIRST BAPTIST CHURCH	R. L. Polk & Co.
1960	First Baptist Ch	R. L. Polk Co.
1955	First Baptist Ch	R. L. Polk Co.
1950	First Baptist Ch	R. L. Polk & Co.
1945	First Baptist Ch	R. L. Polk Co.
1940	First Baptist Ch	R. L. Polk & Co.
1935	First Baptist Church	R. L. Polk & Co. of California
1930	First Baptist church	R. L. Polk & Co. of California

200 2ND ST S

Year	Uses	Source
1925	Y W C A	R. L. Polk Co. of California

201 2ND ST S

Year	Uses	Source
2000	UNITD ARTISTS PAVILLION THTR	Haines & Company
1996	UNITED ARTISTS PAVILION THEATRE	Pacific Bell

203 2ND ST S

Year	Uses	Source
1960	Womans Exch antiques	R. L. Polk Co.
1955	Womens Exch antiques	R. L. Polk Co.
1950	Howard M D Mrs antiques	R. L. Polk & Co.
1945	Durfee Mabel G drsmkr	R. L. Polk Co.
1940	Durfee Mabel G drsmkr	R. L. Polk & Co.
	Mabbett Cecelie hemstitching	R. L. Polk & Co.

204 2ND ST S

Year	Uses	Source
1930	Young Womens Christian Assn	R. L. Polk & Co. of California

FINDINGS

205 2ND ST S

Year	Uses	Source
1970	Hectors Tailoring	R. L. Polk & Co.
1966	HECTORS TAILORING	R. L. Polk & Co.
1960	Marges Coffee Shop	R. L. Polk Co.
1955	Montes Creamery Confy	R. L. Polk Co.
1950	Monte T J restr	R. L. Polk & Co.
1945	Barnes H M confy	R. L. Polk Co.
1940	Smith J A confy	R. L. Polk & Co.
1925	Alexandria Apts	R. L. Polk Co. of California
	Herr Alex	R. L. Polk Co. of California
1922	Alexandria Apts	R. L. Polk Co.
	Herr Alex	R. L. Polk Co.

206 2ND ST S

Year	Uses	Source
1925	Howenstine F T	R. L. Polk Co. of California

207 2ND ST S

Year	Uses	Source
1970	Wendt Apartments	R. L. Polk & Co.
	Mabbett Cecelia Mrs	R. L. Polk & Co.
	Springer Beulah E Mrs	R. L. Polk & Co.
	Walters Ollie Mrs	R. L. Polk & Co.
	Biggham Virginia Mrs	R. L. Polk & Co.
	Shannon Audrey Mrs	R. L. Polk & Co.
	Vacant	R. L. Polk & Co.
	Vacant	R. L. Polk & Co.
	Still Edith A Mrs	R. L. Polk & Co.
	Cabral Evelyn	R. L. Polk & Co.
	Edwards Evelyn	R. L. Polk & Co.
	Coffman Hida	R. L. Polk & Co.
	Schreider Ida	R. L. Polk & Co.
	Condon Gazena	R. L. Polk & Co.
	Hayward Lillian	R. L. Polk & Co.
	Mikesell Hulda	R. L. Polk & Co.
	Crotau Virginia	R. L. Polk & Co.
	Weber Mary Mrs	R. L. Polk & Co.
	Wedgeworth Nel Mrs	R. L. Polk & Co.
	Farnsworth Fern Mrs	R. L. Polk & Co.

FINDINGS

Year	Uses	Source
1970	Cunningham Dean	R. L. Polk & Co.
	Wilson Viola	R. L. Polk & Co.
	Vacant	R. L. Polk & Co.
	Ullrich Eliz Mrs	R. L. Polk & Co.
	Moore Angie Mrs	R. L. Polk & Co.
1966	VACANT APT	R. L. Polk & Co.
	RIVERIA ELEANOR	R. L. Polk & Co.
	JOHANNASSEN SARAH	R. L. Polk & Co.
	NELSON GEORGIA	R. L. Polk & Co.
	VACANT	R. L. Polk & Co.
	FARNSWORTH FERN MRS	R. L. Polk & Co.
	HARRIS PAULA MRS	R. L. Polk & Co.
	COOK CLARA A	R. L. Polk & Co.
	HAY GERTRUDE A	R. L. Polk & Co.
	WILSON VIOLA	R. L. Polk & Co.
	MOORE ANGIE MRS	R. L. Polk & Co.
	WENOT APARTMENTS	R. L. Polk & Co.
	MABBETT CECELIA MRS	R. L. Polk & Co.
	SPRINGER HARRY E	R. L. Polk & Co.
	WALTERS OLLIE MRS	R. L. Polk & Co.
	BIGGHAM VIRGINIA MRS	R. L. Polk & Co.
	PEARCE EDNA MRS	R. L. Polk & Co.
	VACANT	R. L. Polk & Co.
	HAUFF EMILY	R. L. Polk & Co.
	STILL EDITH A MRS	R. L. Polk & Co.
	CABRAL EVELYN	R. L. Polk & Co.
	VACANT APT	R. L. Polk & Co.
	PHIPPS MARY I	R. L. Polk & Co.
	SHANLEY ANN MRS	R. L. Polk & Co.
1960	Wendt Apartments	R. L. Polk Co.
	Mabbett Cecelia Mrs	R. L. Polk Co.
	Butler Vern T	R. L. Polk Co.
	Cretsinger Anna	R. L. Polk Co.
	Keller Nellie	R. L. Polk Co.
	Pearce Edna Mrs	R. L. Polk Co.
	Vacant	R. L. Polk Co.
	Still Edith A Mrs	R. L. Polk Co.
	Bowman Lora Mrs	R. L. Polk Co.

FINDINGS

Year	Uses	Source
1960	Wilson Pauline Mrs	R. L. Polk Co.
	Phelan Alma J	R. L. Polk Co.
	Capron Hattie M Mrs	R. L. Polk Co.
	Day Ellen	R. L. Polk Co.
	Farnsworth Fern Mrs	R. L. Polk Co.
	Danbury Debbie Mrs	R. L. Polk Co.
	Croteau Virginia	R. L. Polk Co.
	Jonsland Lullah B	R. L. Polk Co.
	Timmons Mary Mrs	R. L. Polk Co.
	Pearce Esther	R. L. Polk Co.
	Vacant	R. L. Polk Co.
	Vacant	R. L. Polk Co.
	Cabral Evelyn	R. L. Polk Co.
	Hay Gertrude A	R. L. Polk Co.
	Beatty Carrie Mrs	R. L. Polk Co.
	Mc Devitt Rita	R. L. Polk Co.
	Street continued	R. L. Polk Co.
1955	Vacant	R. L. Polk Co.
	Phelan Alma J Mrs	R. L. Polk Co.
	Peterson Rose Mrs	R. L. Polk Co.
	Powell Virginia	R. L. Polk Co.
	Farnsworth Fern Mrs	R. L. Polk Co.
	Monroe Nicoli Mrs	R. L. Polk Co.
	Croteau Virginia	R. L. Polk Co.
	Burgner A D Mrs	R. L. Polk Co.
	Munder A A Mrs	R. L. Polk Co.
	Vacant	R. L. Polk Co.
	Langdon Mary	R. L. Polk Co.
	Wendt Apartments	R. L. Polk Co.
	Horsfield Eliza J Mrs mgr	R. L. Polk Co.
	Mabbett Cecelia Mrs	R. L. Polk Co.
	Horsfield Henry	R. L. Polk Co.
	Still Edith A Mrs 4 Keller Nellie	R. L. Polk Co.
	Moore Harriet M Mrs	R. L. Polk Co.
	Hicks Mary Mrs	R. L. Polk Co.
	Dimon Frank S	R. L. Polk Co.
	Honeywell Amanda V Mrs	R. L. Polk Co.
	Fox Diane Mrs	R. L. Polk Co.

FINDINGS

Year	Uses	Source
1955	Buckley Mary E	R. L. Polk Co.
	Vacant	R. L. Polk Co.
	Foster Alma J Mrs	R. L. Polk Co.
	Marshall Virginia	R. L. Polk Co.
1950	Dodge L E Mrs	R. L. Polk & Co.
	Dummage M L Mrs	R. L. Polk & Co.
	Finlay M E Mrs	R. L. Polk & Co.
	Hirsch Leah Mrs	R. L. Polk & Co.
	Honeywell A V Mrs	R. L. Polk & Co.
	Horsefleld Harry	R. L. Polk & Co.
	Larson H V Mrs	R. L. Polk & Co.
	Mabbett Cacelie Mrs	R. L. Polk & Co.
	Mc Cullough N F Mrs	R. L. Polk & Co.
	Nelson Frances Mrs	R. L. Polk & Co.
	Olsen Kath Mrs	R. L. Polk & Co.
	Panos Jas	R. L. Polk & Co.
	Phelan A J Mrs	R. L. Polk & Co.
	Wendt Apartments	R. L. Polk & Co.
	Ayers Laura Mrs	R. L. Polk & Co.
	Bailey Laura Mrs	R. L. Polk & Co.
	Bishop Eddie B	R. L. Polk & Co.
	Croteau Virginia Mrs	R. L. Polk & Co.
	Dimon F S	R. L. Polk & Co.
	Powell V A Mrs	R. L. Polk & Co.
	Solamon A	R. L. Polk & Co.
	Valente Angelina Mrs	R. L. Polk & Co.
1945	Wendt Apartments	R. L. Polk Co.
	Ayers Laura Mrs	R. L. Polk Co.
	Bailey Laura Mrs	R. L. Polk Co.
	Craeten Virginia Mrs	R. L. Polk Co.
	Croster Edw	R. L. Polk Co.
	Daley Elva Mrs	R. L. Polk Co.
	Dimon F S	R. L. Polk Co.
	Dodge Lela E	R. L. Polk Co.
	Dumidge M L Mrs	R. L. Polk Co.
	Ferguson Saml	R. L. Polk Co.
	Ferrers Jos	R. L. Polk Co.
	Hartford Lucile	R. L. Polk Co.

FINDINGS

Year	Uses	Source
1945	Huber Viola E	R. L. Polk Co.
	Isaksen J P	R. L. Polk Co.
	Mabbett Cacelie Mrs drsmkr	R. L. Polk Co.
	Morgan M B Mrs	R. L. Polk Co.
	Phelan A J Mrs	R. L. Polk Co.
	Powell V A Mrs	R. L. Polk Co.
	Ward F R	R. L. Polk Co.
1940	Wendt Apartments	R. L. Polk & Co.
	Hilbert S A	R. L. Polk & Co.
	Mc Allister A H	R. L. Polk & Co.
	Perry E E Mrs	R. L. Polk & Co.
1935	Wendt Apartments	R. L. Polk & Co. of California
	Arthurs D G	R. L. Polk & Co. of California
	Cipperle Hazel	R. L. Polk & Co. of California
	Hilbert H I	R. L. Polk & Co. of California
	Nunes Edith	R. L. Polk & Co. of California
	Reynolds Captin	R. L. Polk & Co. of California
	Riddle Lora Mrs	R. L. Polk & Co. of California
	Roberts Jos	R. L. Polk & Co. of California
	Scott Claire M	R. L. Polk & Co. of California
	Thorpe L W Mrs	R. L. Polk & Co. of California
	Triana Saml	R. L. Polk & Co. of California
	Wahlforth Florence	R. L. Polk & Co. of California
	Williams Richd	R. L. Polk & Co. of California
	Woodman Vera	R. L. Polk & Co. of California
	Wyman Asa	R. L. Polk & Co. of California
1930	WENDT APARTMENTS	R. L. Polk & Co. of California
	Bevens Wm	R. L. Polk & Co. of California
	Butler Elvina	R. L. Polk & Co. of California
	Carl J E	R. L. Polk & Co. of California
	Collins Gertrude	R. L. Polk & Co. of California
	Date Harrison	R. L. Polk & Co. of California
	Edmundson Edith scalp specialist	R. L. Polk & Co. of California
	Fauquet Dorothy	R. L. Polk & Co. of California
	Gibson O B	R. L. Polk & Co. of California
	Hall Dena Mrs	R. L. Polk & Co. of California
	Hall W S	R. L. Polk & Co. of California
	Mc Near S A	R. L. Polk & Co. of California

Year	Uses	Source
1930	Mewhinney F M	R. L. Polk & Co. of California
	Nelson J	R. L. Polk & Co. of California
	Preston J C	R. L. Polk & Co. of California
	Quilty Estelle nurse	R. L. Polk & Co. of California
	Thomas T C	R. L. Polk & Co. of California
	Zieren Helen drsmkr	R. L. Polk & Co. of California

210 2ND ST S

Year	Uses	Source
1970	Wilson H V	R. L. Polk & Co.
	Young Womens Christian Association	R. L. Polk & Co.
1966	YOUNG WOMENS CHRISTIAN ASSOCIATION	R. L. Polk & Co.
1960	Young Womens Christian Assn	R. L. Polk Co.
1955	Young Womens Christian Assn	R. L. Polk Co.
1950	Young Womens Christian Assn	R. L. Polk & Co.
1945	Young Womens Christian Assn	R. L. Polk Co.
1940	Young Womens Christian Assn	R. L. Polk & Co.
1935	Young Womens Christian Assn	R. L. Polk & Co. of California

211 2ND ST S

Year	Uses	Source
1975	Ampco Auto Parks Inc	Pacific Telephone
1970	Ampco Parking	R. L. Polk & Co.
1966	VACANT	R. L. Polk & Co.

216 2ND ST S

Year	Uses	Source
1970	Beauty Haven The	R. L. Polk & Co.
1966	BEAUTY HAVEN THE BEAUTY SHOP	R. L. Polk & Co.
1960	Beauty Haven The beauty shop	R. L. Polk Co.
1955	Beauty Haven beauty shop	R. L. Polk Co.
1950	Savio Theresa beauty shop	R. L. Polk & Co.
1945	Kolte C G Mrs beauty shop	R. L. Polk Co.
1940	Junes Beaute Lounge	R. L. Polk & Co.
1935	Bongiorno Saml beauty shop	R. L. Polk & Co. of California
1930	May S L beauty shop	R. L. Polk & Co. of California
1925	Jones G T	R. L. Polk Co. of California
	Y W C A Branch	R. L. Polk Co. of California
1922	Cochrane Mrs B R	R. L. Polk Co.

FINDINGS

217 2ND ST S

Year	Uses	Source
1940	Locicero P J fish	R. L. Polk & Co.
1935	Polverino Saml fruit dir	R. L. Polk & Co. of California
	Locicero P J fish	R. L. Polk & Co. of California
	Central Market	R. L. Polk & Co. of California
1930	Central Market	R. L. Polk & Co. of California
	Polverino Saml fruits	R. L. Polk & Co. of California
	Palmer C R gro	R. L. Polk & Co. of California
	Nelson Meat Co	R. L. Polk & Co. of California
	Locicero P J fish	R. L. Polk & Co. of California

221 2ND ST S

Year	Uses	Source
1966	VACANT	R. L. Polk & Co.
1960	Atlas Sewing Centers Inc	R. L. Polk Co.
1955	Meyers Chatterton Bakery	R. L. Polk Co.
1950	Meyer A M baker	R. L. Polk & Co.
1945	Meyer A M baker	R. L. Polk Co.
1940	Meyer A M bakery	R. L. Polk & Co.
1935	Meyer A M baker	R. L. Polk & Co. of California
1930	Meyers Chatterton Bakery	R. L. Polk & Co. of California

222 2ND ST S

Year	Uses	Source
1970	Best Park auto parking	R. L. Polk & Co.
	Em Raes College Of Beauty	R. L. Polk & Co.
1966	EM RAES COLLEGE OF BEAUTY	R. L. Polk & Co.
	1/2 BEST PARK AUTO PARKING	R. L. Polk & Co.
1960	k Best Park auto parking	R. L. Polk Co.
	Merchants Assn of San Jose	R. L. Polk Co.
	Credit Bur of Santa Clara Valley	R. L. Polk Co.
	Charga Plate Stores of San Jose	R. L. Polk Co.
1955	Charga Plate Stores of San Jose bus org	R. L. Polk Co.
	Merchants Assn of San Jose	R. L. Polk Co.
1950	Retailers Credit Bureau	R. L. Polk & Co.
	Merchants Assn of S J	R. L. Polk & Co.
	Credit Bureau of San Jose	R. L. Polk & Co.
1945	Retailers Credit Bureau	R. L. Polk Co.
	Physicians and Dentists Colln & Adj Unit	R. L. Polk Co.

FINDINGS

Year	Uses	Source
1945	Merchants Patrol Serv	R. L. Polk Co.
	Merchants Assn of S J	R. L. Polk Co.
	Credit Reporting & Colln Bureau	R. L. Polk Co.
	Credit Bureau of San Jose	R. L. Polk Co.
	Banderob Henry collns	R. L. Polk Co.
1940	Young Womens Christian Assn Cafeteria	R. L. Polk & Co.

223 2ND ST S

Year	Uses	Source
1955	E & S Remnant Mart dry gds	R. L. Polk Co.

225 2ND ST S

Year	Uses	Source
1955	Simpsons White Kitchen restr	R. L. Polk Co.
1950	Simpson A N restr	R. L. Polk & Co.
1945	Simpson A N restr	R. L. Polk Co.
1940	Sampson A N restr	R. L. Polk & Co.
1935	Rogers P S resti	R. L. Polk & Co. of California
1930	Rogers P S restr	R. L. Polk & Co. of California

226 2ND ST S

Year	Uses	Source
1945	Rose J F used cars	R. L. Polk Co.
1940	Johnson Victor auto park	R. L. Polk & Co.
1935	Crawford C F used autos	R. L. Polk & Co. of California
1930	Vacant	R. L. Polk & Co. of California
1925	Y W C A Branch	R. L. Polk Co. of California
1922	Love Mary D	R. L. Polk Co.

227 2ND ST S

Year	Uses	Source
1960	Nielsens Parking Serv	R. L. Polk Co.
1955	Nielsens Parking	R. L. Polk Co.
1950	Nielsen H W auto pk	R. L. Polk & Co.
1935	Neal M R real est	R. L. Polk & Co. of California
1930	Rose D E barber	R. L. Polk & Co. of California
	Lockwood J A cigars	R. L. Polk & Co. of California

FINDINGS

230 2ND ST S

Year	Uses	Source
1955	Mari Quetas Delicatessen	R. L. Polk Co.
1950	Petersen Emma Mrs rest	R. L. Polk & Co.

232 2ND ST S

Year	Uses	Source
1955	Miltons artists sups	R. L. Polk Co.
1950	Travasso Frank musical instruments	R. L. Polk & Co.

234 2ND ST S

Year	Uses	Source
1970	West Vera Lighting lamps	R. L. Polk & Co.
1966	WEST VERA LIGHTING LAMPS	R. L. Polk & Co.
1960	West Vera Lighting lamps and gifts	R. L. Polk Co.
1955	West Vera D gift shop	R. L. Polk Co.
1950	Meier Karl florist	R. L. Polk & Co.
1945	Kirbys Auto Serv pk	R. L. Polk Co.
1940	Jones R E auto Indy	R. L. Polk & Co.
1935	Mortensen A M Inc gas sta equip	R. L. Polk & Co. of California
	San Jose Auto Laundry	R. L. Polk & Co. of California
1925	Mc Kee Mrs L T	R. L. Polk Co. of California
1922	Mc Kee G B	R. L. Polk Co.

241 2ND ST S

Year	Uses	Source
1925	Gerstenberger Holly	R. L. Polk Co. of California
	Nichols Mrs J E	R. L. Polk Co. of California
	Eley A R	R. L. Polk Co. of California
1922	Smith H M	R. L. Polk Co.

244 2ND ST S

Year	Uses	Source
1970	Vacant	R. L. Polk & Co.
1966	FREEMANS SPORT CENTER SPORTING GDS	R. L. Polk & Co.
1960	Dels Interiors int dec	R. L. Polk Co.
1955	Empire Carpet Inc	R. L. Polk Co.
1950	Hubbard Motors Inc	R. L. Polk & Co.

FINDINGS

247 2ND ST S

Year	Uses	Source
1945	Hanson C P M auto	R. L. Polk Co.
1940	Hanson C P M auto park	R. L. Polk & Co.
1935	Lockwood J A auto parking	R. L. Polk & Co. of California

249 2ND ST S

Year	Uses	Source
1975	Actors Repertory Theatre	Pacific Telephone
1970	Jobs For Progress Inc	R. L. Polk & Co.
1966	LE ROYS RESTAURANT	R. L. Polk & Co.
1960	Credit Bur of Santa Clara Valley colln dept	R. L. Polk Co.
1955	Micalis Quality Food Store gro	R. L. Polk Co.
1950	Micali W C gro	R. L. Polk & Co.
1945	Micalo W C gro	R. L. Polk Co.
1940	Palmer C R gro	R. L. Polk & Co.
	Dietz L V meats	R. L. Polk & Co.
1935	Palmer C R gro	R. L. Polk & Co. of California
	Dietz L V meats	R. L. Polk & Co. of California
1925	Williams D RE	R. L. Polk Co. of California
1922	Monroe Mrs N M	R. L. Polk Co.

250 2ND ST S

Year	Uses	Source
2000	CA ST EQLZTN BD SALES & USE TAX	Haines & Company
1925	Menzel R F	R. L. Polk Co. of California
	Wallace Mrs E F	R. L. Polk Co. of California
1922	Menzel R F	R. L. Polk Co.
	Newell Mrs L A	R. L. Polk Co.
	Wallace Mrs E F	R. L. Polk Co.

252 2ND ST S

Year	Uses	Source
1970	Charles Beauty Salon	R. L. Polk & Co.
1966	CHARLES BEAUTY SALON	R. L. Polk & Co.
1960	Marys Salon of Style beauty shop	R. L. Polk Co.
1955	Mary & Tonys Beauty Shop	R. L. Polk Co.
1950	Bailey M W ins	R. L. Polk & Co.
	Goss G M acct	R. L. Polk & Co.
	Williams H J real est	R. L. Polk & Co.

FINDINGS

Year	Uses	Source
1945	Harvard Halbert ins	R. L. Polk Co.

253 2ND ST S

Year	Uses	Source
1975	Downtown Fellowship Inc org misc	Pacific Telephone
1966	VICKIES HAIR STYLING	R. L. Polk & Co.
1960	Central Fish & Poultry Mkt	R. L. Polk Co.
1955	Central Fish & Poultry Mkt	R. L. Polk Co.
1950	Locicero J P fish	R. L. Polk & Co.
1945	Locicero J P fish	R. L. Polk Co.
1930	Walters Geo	R. L. Polk & Co. of California
	Roberts D H furn rms	R. L. Polk & Co. of California
	Bland G D	R. L. Polk & Co. of California
	Fulton Geo	R. L. Polk & Co. of California
1925	Downing Howard	R. L. Polk Co. of California
	Roberts D H	R. L. Polk Co. of California
1922	Roberts D H	R. L. Polk Co.

254 2ND ST S

Year	Uses	Source
1970	Vacant	R. L. Polk & Co.
1966	CHENNELL JACK H OPTOM	R. L. Polk & Co.
1960	Chennell Jack H optom	R. L. Polk Co.
1955	Chennell Jack H optom	R. L. Polk Co.
1950	La Mantia M C Mrs beauty shop	R. L. Polk & Co.
1945	Leither Fredk beauty shop	R. L. Polk Co.

255 2ND ST S

Year	Uses	Source
1975	Action Council On Alcoholism	Pacific Telephone
	Meeting Rm	Pacific Telephone
1970	Action Council Of Alcoholism Meeting	R. L. Polk & Co.
1966	VACANT	R. L. Polk & Co.
1960	Le Roys Restr	R. L. Polk Co.
1955	Vacant	R. L. Polk Co.
1950	Emery Kenneth restr	R. L. Polk & Co.
1945	Emory K W restr	R. L. Polk Co.

FINDINGS

256 2ND ST S

Year	Uses	Source
1970	Peterson Wesley H acct	R. L. Polk & Co.
1966	PETERSON WESLEY H PUB ACCT	R. L. Polk & Co.
1960	Huntington Beauty Sup Co Inc whol	R. L. Polk Co.
1955	Monroe Calculating Mach Co	R. L. Polk Co.
1950	Monroe Circulating Machine Co	R. L. Polk & Co.
1945	Advance Radio Co	R. L. Polk Co.

258 2ND ST S

Year	Uses	Source
1940	Vacant	R. L. Polk & Co.
1935	Navlet Marie Mrs o	R. L. Polk & Co. of California
1930	Navlet C C	R. L. Polk & Co. of California
1925	Navlet C C	R. L. Polk Co. of California
1922	Navlet C C	R. L. Polk Co.

259 2ND ST S

Year	Uses	Source
1935	Deed Margt Mrs	R. L. Polk & Co. of California
1930	Russell P	R. L. Polk & Co. of California
	Price Walter	R. L. Polk & Co. of California
1925	Rees Mrs Julia	R. L. Polk Co. of California
1922	Bonham E S C	R. L. Polk Co.

260 2ND ST S

Year	Uses	Source
1970	U S P 0 Sta A	R. L. Polk & Co.
1966	SPORTSMANS LIQUOR STORE	R. L. Polk & Co.
1960	Vacant	R. L. Polk Co.
1955	Heides Natural Food Center	R. L. Polk Co.
1950	Kmetovic F D ofc	R. L. Polk & Co.
	Kocher Const Co	R. L. Polk & Co.
	Kocher & Copple real est	R. L. Polk & Co.
1945	Burnham Margaret Inc confy	R. L. Polk Co.

262 2ND ST S

Year	Uses	Source
1960	Colsons Parking Lot	R. L. Polk Co.

FINDINGS

263 2ND ST S

Year	Uses	Source
1970	Action Council Of Alcoholism	R. L. Polk & Co.

266 2ND ST S

Year	Uses	Source
1940	Doerr Louis	R. L. Polk & Co.
1935	Doerr Louis	R. L. Polk & Co. of California
1930	Doerr Louis	R. L. Polk & Co. of California
	Doerr Chas	R. L. Polk & Co. of California
1925	Doerr Chas	R. L. Polk Co. of California
1922	Doerr Chas	R. L. Polk Co.

269 2ND ST S

Year	Uses	Source
1955	Millers Parking Lot	R. L. Polk Co.
1950	Curtis J W auto pk	R. L. Polk & Co.
1945	Jayet Frank auto pk	R. L. Polk Co.
1940	Hawthorne W M auto park	R. L. Polk & Co.
1935	Williams D R	R. L. Polk & Co. of California
1930	Williams Louise Mrs furn rms	R. L. Polk & Co. of California
	Peacock W S	R. L. Polk & Co. of California
	Williams D R	R. L. Polk & Co. of California
1925	Fredericks K R	R. L. Polk Co. of California
	Pigeon Mrs I M	R. L. Polk Co. of California
1922	Palmer H L	R. L. Polk Co.

270 2ND ST S

Year	Uses	Source
1955	Colsons Parking Lot	R. L. Polk Co.

271 2ND ST S

Year	Uses	Source
1960	Vacant	R. L. Polk Co.
1955	Little Cottage Cafe	R. L. Polk Co.
1950	Smith J F	R. L. Polk & Co.
1945	Zones J N restr	R. L. Polk Co.
1940	Emery Kenneth restr	R. L. Polk & Co.
1935	Wallace D L restr	R. L. Polk & Co. of California
1930	Mutual Service Co collections	R. L. Polk & Co. of California
	California Federal Finance Corp	R. L. Polk & Co. of California

FINDINGS

274 2ND ST S

Year	Uses	Source
1940	Gummer M E Mrs	R. L. Polk & Co.
1935	Gummer E E	R. L. Polk & Co. of California
1930	Gummer E E	R. L. Polk & Co. of California
1925	Gummer E E	R. L. Polk Co. of California
1922	Gummer B E	R. L. Polk Co.

276 2ND ST S

Year	Uses	Source
1940	Vacant	R. L. Polk & Co.
1935	San Jose Undertakering Co	R. L. Polk & Co. of California
1930	San Jose Undertaking Co	R. L. Polk & Co. of California

280 2ND ST S

Year	Uses	Source
2000	NO CURRENT LISTING	Haines & Company
1975	Bank Of America Natl Tr & Savings	Pacific Telephone
1970	Bank Of Am	R. L. Polk & Co.
1966	BANK OF AM NATL TR & SAV ASSN 2D & SAN CARLOS BR	R. L. Polk & Co.
1960	Bank of Am Natl Trust & Sav Assn br	R. L. Polk Co.

281 2ND ST S

Year	Uses	Source
1955	Downtown Mtrs used cars	R. L. Polk Co.
1950	Curtis J W auto pk	R. L. Polk & Co.
1945	Bemis & Moe Super Serv	R. L. Polk Co.
1940	Bemis & Moe Super Service	R. L. Polk & Co.
1935	Beinis & Moe Super Station auto service	R. L. Polk & Co. of California
1930	Bemis & Moe auto reprs	R. L. Polk & Co. of California

286 2ND ST S

Year	Uses	Source
1922	1/2 Simon Aaron	R. L. Polk Co.

288 2ND ST S

Year	Uses	Source
2000	CAMERA 3 CINEMAS	Haines & Company
	CAMERA CAFE	Haines & Company
1996	CAMERA CINEMAS	Pacific Bell

FINDINGS

289 2ND ST S

Year	Uses	Source
1925	Raven W J	R. L. Polk Co. of California
1922	Raven W J	R. L. Polk Co.

290 2ND ST S

Year	Uses	Source
1960	Bank of Am Natl Trust & Savings Assn customer parking	R. L. Polk Co.
1955	290 96 Under construction	R. L. Polk Co.

291 2ND ST S

Year	Uses	Source
1975	Ampco Auto Parks Inc	Pacific Telephone
1970	Ampco Auto Parks	R. L. Polk & Co.
1966	SYSTEM AUTO PARKS	R. L. Polk & Co.
1960	System Auto Parks	R. L. Polk Co.
1925	Brooks C B	R. L. Polk Co. of California
1922	Brooks C B	R. L. Polk Co.

292 2ND ST S

Year	Uses	Source
1940	Little C C	R. L. Polk & Co.
1935	Johnson E P	R. L. Polk & Co. of California
1930	Vacant	R. L. Polk & Co. of California
1925	Lord F H	R. L. Polk Co. of California
1922	Lord F H	R. L. Polk Co.

293 2ND ST S

Year	Uses	Source
1925	Vacant	R. L. Polk Co. of California
1922	Stout W M	R. L. Polk Co.

294 2ND ST S

Year	Uses	Source
1940	Harding L B florist	R. L. Polk & Co.
1935	Harding L B florist	R. L. Polk & Co. of California
1930	Harding L B florist	R. L. Polk & Co. of California
1925	Scharff Theo	R. L. Polk Co. of California
1922	Scharff T H	R. L. Polk Co.

FINDINGS

296 2ND ST S

Year	Uses	Source
1955	290 96 Under construction	R. L. Polk Co.
1950	Zinkes shoe repr	R. L. Polk & Co.
1945	Zinkes shoe repr	R. L. Polk Co.
1940	Denegri Geoffroy & Origlia Undertaking Co	R. L. Polk & Co.
1935	Denegri Geoffroy & Origlia Undertaking Co	R. L. Polk & Co. of California
	Geoffroy W I	R. L. Polk & Co. of California
1930	Denegri Geoffroy funeral directors	R. L. Polk & Co. of California
1925	Geoffroy W I	R. L. Polk Co. of California
1922	Kelly M J	R. L. Polk Co.

300 2ND ST S

Year	Uses	Source
2000	NO CURRENT LISTING	Haines & Company
1955	Hales Appliance & Telev Store	R. L. Polk Co.
1950	Hale Appliance Television Store	R. L. Polk & Co.

302 2ND ST S

Year	Uses	Source
1945	Standard sta	R. L. Polk Co.
1940	Standard Sta	R. L. Polk & Co.
1935	Standard Stations Inc	R. L. Polk & Co. of California

303 2ND ST S

Year	Uses	Source
1955	St Pauls Methodist Ch	R. L. Polk Co.
1950	St Pauls Methodist Ch	R. L. Polk & Co.
1945	St Pauls Methodist Ch	R. L. Polk Co.
1940	St Paul Methodist Ch south	R. L. Polk & Co.

304 2ND ST S

Year	Uses	Source
1930	Elliott Emma Mrs	R. L. Polk & Co. of California
	Gant John	R. L. Polk & Co. of California
	Keating E A Mrs	R. L. Polk & Co. of California
	Lyon Mary Mrs	R. L. Polk & Co. of California
	Shepard R L Mrs	R. L. Polk & Co. of California
1925	Hiett Wm	R. L. Polk Co. of California

FINDINGS

Year	Uses	Source
1925	Keating Mrs Elsie	R. L. Polk Co. of California
	Merchant W J	R. L. Polk Co. of California
	Mc Chintock Wayne	R. L. Polk Co. of California
	Thompson Clarence	R. L. Polk Co. of California
	Garcia Edw	R. L. Polk Co. of California
	Ehle Mrs Josephine	R. L. Polk Co. of California
1922	Ehle Mrs Josephine	R. L. Polk Co.
	Sanderson B A	R. L. Polk Co.
	Taylor L L	R. L. Polk Co.

305 2ND ST S

Year	Uses	Source
1935	St Pauls M E Church	R. L. Polk & Co. of California
1930	St Pauls M E Church	R. L. Polk & Co. of California

306 2ND ST S

Year	Uses	Source
1945	Severance R C	R. L. Polk Co.
	Gem Apartments	R. L. Polk Co.
	Arnone Frank	R. L. Polk Co.
	Daffts J T	R. L. Polk Co.
	Dinsmore K M Mrs	R. L. Polk Co.
	Franzen Mildred Mrs	R. L. Polk Co.
	Grimm F W	R. L. Polk Co.
	Jones T T	R. L. Polk Co.
	Mackin R E	R. L. Polk Co.
	Nemeth Julius	R. L. Polk Co.
1940	Ozark Apartments	R. L. Polk & Co.
	Bledsoe Edgar	R. L. Polk & Co.
	Caton Edw	R. L. Polk & Co.
	Deter G B	R. L. Polk & Co.
	Killian P F	R. L. Polk & Co.
	Maus Lou	R. L. Polk & Co.
	ODonnell J T	R. L. Polk & Co.
	Rose J R	R. L. Polk & Co.
	Sawyer Wm	R. L. Polk & Co.
1935	Hartman Apartments	R. L. Polk & Co. of California
	Conner Bess Mrs	R. L. Polk & Co. of California
	Davis Vivian	R. L. Polk & Co. of California

FINDINGS

Year	Uses	Source
1935	Hartman Harry	R. L. Polk & Co. of California
	Knob Louis	R. L. Polk & Co. of California
	Mc Cullough Rose Mrs	R. L. Polk & Co. of California
	Miles Edw	R. L. Polk & Co. of California
	Parker Henry	R. L. Polk & Co. of California
	Parsons Ella Mrs	R. L. Polk & Co. of California
	Riddle E 1iz Mrs	R. L. Polk & Co. of California
	Weber Geo	R. L. Polk & Co. of California
1930	306 08 HARTMAN APARTMENTS	R. L. Polk & Co. of California
1925	Montagu Apts	R. L. Polk Co. of California
	Allcorn Mrs Adelaide	R. L. Polk Co. of California
	Morgan G E	R. L. Polk Co. of California
1922	Allcorn Mrs Adelaide	R. L. Polk Co.
	Montague Apts	R. L. Polk Co.

308 2ND ST S

Year	Uses	Source
2000	RENZEL Robert	Haines & Company
1975	Vacant	Pacific Telephone
1970	Bank Of California National Assn The	R. L. Polk & Co.
1966	BANK OF CALIFORNIA	R. L. Polk & Co.
1960	Bank of Calif NA The	R. L. Polk Co.
1945	Vickers B M Mrs	R. L. Polk Co.
	Badgley H E Mrs	R. L. Polk Co.
	Carpenter Helene E	R. L. Polk Co.
	Harthorn W A	R. L. Polk Co.
	Mahan D M	R. L. Polk Co.
	Tecosh Velma Mrs	R. L. Polk Co.
1940	Holbrook Ralph	R. L. Polk & Co.
	Morton J E	R. L. Polk & Co.
	Newland H J	R. L. Polk & Co.
	Rice J T	R. L. Polk & Co.
	Sepeda Geo	R. L. Polk & Co.
1935	Harkins Anna Mrs	R. L. Polk & Co. of California
	Larsen L	R. L. Polk & Co. of California
	Nelson Frank	R. L. Polk & Co. of California
	Swanson Henry	R. L. Polk & Co. of California
	Allen Lee	R. L. Polk & Co. of California
	Boldt Frank	R. L. Polk & Co. of California

FINDINGS

Year	Uses	Source
1935	Boldt Jacob	R. L. Polk & Co. of California
	Deaton Mary Mrs	R. L. Polk & Co. of California
	Green L C	R. L. Polk & Co. of California
1930	306 08 HARTMAN APARTMENTS	R. L. Polk & Co. of California
	Snure Grace Mrs	R. L. Polk & Co. of California
	Cobb M A Mrs	R. L. Polk & Co. of California
	Hartman Harry	R. L. Polk & Co. of California
	Hartman P M Mrs	R. L. Polk & Co. of California
	Murphy Norma Mrs	R. L. Polk & Co. of California
1925	Montagu Apts Annex	R. L. Polk Co. of California
1922	Montague Annex Apts	R. L. Polk Co.

317 2ND ST S

Year	Uses	Source
2000	NO CURRENT LISTING	Haines & Company
1970	Ampco Auto Parks	R. L. Polk & Co.
1966	HALES SYSTEM AUTO PARK	R. L. Polk & Co.
1960	317 25 System Auto Parks & Garages Inc	R. L. Polk Co.
1955	317 25 System Auto Parks	R. L. Polk Co.
1950	Anderson C E Rev	R. L. Polk & Co.
1945	Petersime F H Rev	R. L. Polk Co.
1940	Decherd D G Rev	R. L. Polk & Co.
1930	Cantrell R C Rev	R. L. Polk & Co. of California
1925	Gracy Rev C R	R. L. Polk Co. of California
1922	Kenney Rev J J	R. L. Polk Co.

3RD ST S

216 3RD ST S

Year	Uses	Source
1970	Apartments	R. L. Polk & Co.
	Vacant	R. L. Polk & Co.
	Vacant 2 Thru 9	R. L. Polk & Co.
1966	APARTMENTS	R. L. Polk & Co.
	VACANT	R. L. Polk & Co.
	FISCUS C O	R. L. Polk & Co.
	VACANT	R. L. Polk & Co.
	DARACK HELEN	R. L. Polk & Co.
	LOPEZ PEDRO	R. L. Polk & Co.

FINDINGS

Year	Uses	Source
1966	VACANT	R. L. Polk & Co.
	GIBSON RICHD	R. L. Polk & Co.
	RIVERIA JANE	R. L. Polk & Co.
	BUTTERFIELD EUG	R. L. Polk & Co.
	VACANT	R. L. Polk & Co.
1960	Cochran Galena J Mrs	R. L. Polk Co.
	Pettijohn Ronald L	R. L. Polk Co.
	Rodriguez Viviano J	R. L. Polk Co.
1955	Cochran Galena J Mrs	R. L. Polk Co.
	Garcia Frank	R. L. Polk Co.
	Lopez Peter	R. L. Polk Co.
	Moss Stella Mrs	R. L. Polk Co.
	Roger Chas	R. L. Polk Co.
1950	Tecosh Velma Mrs	R. L. Polk & Co.
	Mc Grath N P	R. L. Polk & Co.
	Jones E E	R. L. Polk & Co.
	Cochran G J Mrs	R. L. Polk & Co.
	Glenn V M Mrs	R. L. Polk & Co.
	Hobbs J J	R. L. Polk & Co.
1945	Mc Cart M E	R. L. Polk Co.

220 3RD ST S

Year	Uses	Source
1970	Santa Clara Bartenders School	R. L. Polk & Co.
1966	SANTA CLARA BARTENDERS SCHOOL	R. L. Polk & Co.
1960	Vacant	R. L. Polk Co.
1955	Little Folks Studio photog	R. L. Polk Co.
1950	Cultrera R S beauty shop	R. L. Polk & Co.
1945	Mazain Fredk	R. L. Polk Co.

223 3RD ST S

Year	Uses	Source
1966	VACANT	R. L. Polk & Co.
1940	Doyle W T	R. L. Polk & Co.
	Doyle Hotel	R. L. Polk & Co.
	Kauntze N A Mrs	R. L. Polk & Co.
1935	Kauntze N A Mrs	R. L. Polk & Co. of California
1930	Gerlach F C	R. L. Polk & Co. of California
1925	Gerlach F C	R. L. Polk Co. of California

FINDINGS

Year	Uses	Source
1925	Lightston Jas	R. L. Polk Co. of California
1922	Lightston J L	R. L. Polk Co.

224 3RD ST S

Year	Uses	Source
1940	Lauras Apartments	R. L. Polk & Co.
	Riley Ceo	R. L. Polk & Co.
	Gomez L C	R. L. Polk & Co.
	Johnson Harold	R. L. Polk & Co.
	Lowery Chas	R. L. Polk & Co.
	Mc Cart C M	R. L. Polk & Co.
	De Lucca Geo	R. L. Polk & Co.
1935	Kelso J L	R. L. Polk & Co. of California
	Mc Cart J T o	R. L. Polk & Co. of California

225 3RD ST S

Year	Uses	Source
1925	Gibbs J H	R. L. Polk Co. of California
1922	Rush W H	R. L. Polk Co.

226 3RD ST S

Year	Uses	Source
1940	Hutchins Kate Mrs	R. L. Polk & Co.
	Doyle J G	R. L. Polk & Co.
1935	Laura Apartments	R. L. Polk & Co. of California
	Gundy Ferdinand	R. L. Polk & Co. of California
	Hall W K	R. L. Polk & Co. of California
	Hutchins Kath	R. L. Polk & Co. of California
	Kassabian N	R. L. Polk & Co. of California
	Landstrom M E Mrs	R. L. Polk & Co. of California
	Millich Michl	R. L. Polk & Co. of California
	Niebel W M jr	R. L. Polk & Co. of California
	Ruddell E G	R. L. Polk & Co. of California
1930	OMAR APARTMENTS	R. L. Polk & Co. of California
	Bonetti Jos	R. L. Polk & Co. of California
	Curry C W	R. L. Polk & Co. of California
	Espinoza Louis	R. L. Polk & Co. of California
	Houser C M	R. L. Polk & Co. of California
	OConnor Patk	R. L. Polk & Co. of California

FINDINGS

Year	Uses	Source
1930	Ott Mary Mrs	R. L. Polk & Co. of California
	Robison Nellie Mrs	R. L. Polk & Co. of California
	Shannon Lucy	R. L. Polk & Co. of California
	Spatz Ed	R. L. Polk & Co. of California
1925	Omar Apts	R. L. Polk Co. of California
	Desart Lee	R. L. Polk Co. of California
	Sawyers H F	R. L. Polk Co. of California
1922	Manning Mrs J A	R. L. Polk Co.
	Omar Apts	R. L. Polk Co.
	Crawford J H	R. L. Polk Co.
	Miramonts Clifton	R. L. Polk Co.
	Waalkes Louis	R. L. Polk Co.
	Scherba I A	R. L. Polk Co.

230 3RD ST S

Year	Uses	Source
1970	Cisneros Raymond rooming hse	R. L. Polk & Co.
1966	EARL MILDRED M MRS ROOMING HSE	R. L. Polk & Co.
1935	Mc Dowell E B Mrs music tchr	R. L. Polk & Co. of California
1930	Kauntze N A Mrs	R. L. Polk & Co. of California
1925	Williams E H	R. L. Polk Co. of California
	Lyman Mrs H F	R. L. Polk Co. of California
1922	Lyman Mrs H F	R. L. Polk Co.

232 3RD ST S

Year	Uses	Source
1966	JOHNSON JACK M REAL EST	R. L. Polk & Co.
1960	Earl Mildred M Mrs	R. L. Polk Co.
1955	Lord Raymond H	R. L. Polk Co.
1950	Hotel Earl	R. L. Polk & Co.
	Earl M M Mrs	R. L. Polk & Co.
1945	Earl Hotel	R. L. Polk Co.
	Earl M M Mrs	R. L. Polk Co.
1935	Taylor Ella A o	R. L. Polk & Co. of California
1930	Taylor M F Mrs	R. L. Polk & Co. of California
1925	Taylor Mrs M F	R. L. Polk Co. of California
1922	Sherman Mrs Lillian	R. L. Polk Co.
	Gerlach P C	R. L. Polk Co.
	Taylor Mrs M F	R. L. Polk Co.

FINDINGS

237 3RD ST S

Year	Uses	Source
1925	Rice Mrs Amy	R. L. Polk Co. of California
1922	Crimley Robt	R. L. Polk Co.

E SAN CARLOS

14 E SAN CARLOS

Year	Uses	Source
1957	WENDT DUDLEY	Pacific Telephone

80 E SAN CARLOS

Year	Uses	Source
1985	P S A REALTY & INVESTMENTS NO 2	Pacific Bell

E SAN CARLOS ST

8 E SAN CARLOS ST

Year	Uses	Source
1957	LEVI AGNES MISS	Pacific Telephone

05 E SAN CARLOS ST

Year	Uses	Source
1991	SPARTAN MOBIL S	PACIFIC BELL WHITE PAGES

14 E SAN CARLOS ST

Year	Uses	Source
1986	Jack In Box	Pacific Bell

25 E SAN CARLOS ST

Year	Uses	Source
1957	SHANK S DRIVE-IN DRY CLEANERS	Pacific Telephone

30 E SAN CARLOS ST

Year	Uses	Source
1991	San Joselmmigration Aid	PACIFIC BELL WHITE PAGES
	SAN JOSELMMIGRATION AID	PACIFIC BELL WHITE PAGES
	ORLANDO PETER RI EST BRKR	PACIFIC BELL WHITE PAGES
	INFO TRIEVE SYSTEMSLNC	PACIFIC BELL WHITE PAGES
1986	Peterson Gretchen A atty	Pacific Bell
	Joyce Robt F Griffin Joyce Associates AIA The archts & planners	Pacific Bell

FINDINGS

Year	Uses	Source
1986	Griffin Joyce Associates AIA The archts & planners	Pacific Bell
	ORLANDO PETER RL EST BRKR	Pacific Bell
1985	ORLANDO PETER RT EST BRKR	Pacific Bell
	JOYCE ROBT F GRIFFIN-JOYCE ASSOCIATES AIA THE ARCHTS & PLANNERS	Pacific Bell
	JJ INTERNATIONAL	Pacific Bell
	GRIFFIN-JOYCE ASSOCIATES AIA THE ARCHTS & PLANNERS	Pacific Bell
1982	Orlando Peter rl est brkr	Pacific Telephone
1980	Joyce Robt F Griffin Joyce Associates AIA The archts & planners	Pacific Telephone
	archts & planners	Pacific Telephone
	Griffin De Witt Jas Griffin Joyce Associates AIA The	Pacific Telephone
1975	TERRA PROPERTIES	Pacific Telephone
	MANAGEMENT SYSTEMS ASSOCIATES	Pacific Telephone
	MSA TEMPORARIES TECHNICAL SERVICES	Pacific Telephone
	MSA COMMUNICATION SCIENCES	Pacific Telephone
	JOYCE ROBT F GRIFFIN-JOYCE ASSOCIATES AL A THE ARCHTS & PLANNERS	Pacific Telephone
	GRIFFIN-JOYCE ASSOCIATES AIA THE ARCHTS & PLANNERS	Pacific Telephone
	GRIFFIN DEWITT JAMES & ASSOCIATES ARCHTENGNR	Pacific Telephone
	GRIFFIN DE WITT JAS GRIFFIN-JOYCE ASSOCIATES	Pacific Telephone
	GRIFFIN BALZHISER AFFILIATES	Pacific Telephone
	BAYSIDE PROPERTIES INC	Pacific Telephone

40 E SAN CARLOS ST

Year	Uses	Source
1985	EARLY YEARS CHILD DEVELOPMENT CENTER	Pacific Bell

51 E SAN CARLOS ST

Year	Uses	Source
1991	Chez Croissant	PACIFIC BELL WHITE PAGES
	CHEZ CROISSANT	PACIFIC BELL WHITE PAGES
1986	CHEZ CROISSANT	Pacific Bell
1985	CHEZ CROISSANT	Pacific Bell

FINDINGS

80 E SAN CARLOS ST

Year	Uses	Source
1986	UNIVERSITY TYPOGRAPHICS	Pacific Bell
1985	UNIVERSITY TYPOGRAPHICS	Pacific Bell
	INTERLOCK PRODUCTIONS	Pacific Bell
	BLIMPIE S	Pacific Bell
1980	King Janitorial Building Maintenance	Pacific Telephone
1975	ATLAS BAIL BOND AGENCY	Pacific Telephone

E SAN FERNANDO

1 E SAN FERNANDO

Year	Uses	Source
1957	Castio S I S	R. L. Polk Co.

9 E SAN FERNANDO

Year	Uses	Source
1957	MUS	R. L. Polk Co.
	I	R. L. Polk Co.

15 E SAN FERNANDO

Year	Uses	Source
1957	Hofps I Marilyn S	R. L. Polk Co.

20 E SAN FERNANDO

Year	Uses	Source
1957	Asher Shoe Co	R. L. Polk Co.

24 E SAN FERNANDO

Year	Uses	Source
1957	Amer President Lines Agcy	R. L. Polk Co.
	French Line Agcy	R. L. Polk Co.
	Moore Mc Cormack Lines Agcy W	R. L. Polk Co.
	Nelson Greene Travel Advisors	R. L. Polk Co.
	Pan Amer World Airways Agcy p :	R. L. Polk Co.
	Southwest Airways Agcy	R. L. Polk Co.
	American Airlines Agency	R. L. Polk Co.
	Advisors Travel Greene Nelson	R. L. Polk Co.
	Travel Advisors Greene Nelson	R. L. Polk Co.
	United Air Lines Agcy	R. L. Polk Co.
	Western Air Lines Agcy	R. L. Polk Co.

Year	Uses	Source
1957	U S Lines Ag CY	R. L. Polk Co.
	TWA Agcy	R. L. Polk Co.

30 E SAN FERNANDO

Year	Uses	Source
1957	Music House Ferguson	R. L. Polk Co.

34 E SAN FERNANDO

Year	Uses	Source
1957	Prieto Luz Mrs lb	R. L. Polk Co.

36 E SAN FERNANDO

Year	Uses	Source
1957	auto financing	R. L. Polk Co.
	Mercantile Acceptance Company loans	R. L. Polk Co.
	Mercantile Acceptance Corp of Calif	R. L. Polk Co.

42 E SAN FERNANDO

Year	Uses	Source
1957	Ritchies Processed Fruits	R. L. Polk Co.

44 E SAN FERNANDO

Year	Uses	Source
1957	Dynan Finance Co loans	R. L. Polk Co.

E SAN FERNANDO ST

1 E SAN FERNANDO ST

Year	Uses	Source
2013	24 HOUR EMERGENCY TOWING	Cole Information Services
	HANUMAN	Cole Information Services
2006	BLUE MONKEY	Haines Company, Inc.
	TACO LOUNGE	Haines Company, Inc.
1991	UNCLE JOHNNY S PLACE	PACIFIC BELL WHITE PAGES

2 E SAN FERNANDO ST

Year	Uses	Source
2006	JOHN 23 MULTI	Haines Company, Inc.
	SERVICE CNTR	Haines Company, Inc.
	NUTRITION	Haines Company, Inc.
	JOHN 23 SENIOR	Haines Company, Inc.

FINDINGS

3 E SAN FERNANDO ST

Year	Uses	Source
1975	PEREZ CORNELLO	Pacific Telephone

4 E SAN FERNANDO ST

Year	Uses	Source
1957	CUNARD STEAMSHIP CO LTD THE AGCY A	Pacific Telephone
	TWA AGCY Z	Pacific Telephone

6 E SAN FERNANDO ST

Year	Uses	Source
1975	EXPRESSION III H	Pacific Telephone

03 E SAN FERNANDO ST

Year	Uses	Source
1957	YOUTH FOR CHRIST L	Pacific Telephone

10 E SAN FERNANDO ST

Year	Uses	Source
1991	Twice Read Books	PACIFIC BELL WHITE PAGES
1963	Tropical Gift Shop	Pacific Telephone

12 E SAN FERNANDO ST

Year	Uses	Source
1975	ANDERSON JEWELERS	Pacific Telephone
1963	Dahlberg Hearing Service	Pacific Telephone

14 E SAN FERNANDO ST

Year	Uses	Source
1980	Coalicien Do Boricuas	Pacific Telephone
1975	BORICUA ASSISTANCE CENTER	Pacific Telephone
1963	PACIFIC PLAN	Pacific Telephone

16 E SAN FERNANDO ST

Year	Uses	Source
1975	SAN JOSE TALLOW CO	Pacific Telephone
1963	Big Save The	Pacific Telephone

20 E SAN FERNANDO ST

Year	Uses	Source
1957	ASHER SHOE CO	Pacific Telephone

FINDINGS

21 E SAN FERNANDO ST

Year	Uses	Source
2006	S TST	Haines Company, Inc.

22 E SAN FERNANDO ST

Year	Uses	Source
1975	BIG DIPPER THE	Pacific Telephone

24 E SAN FERNANDO ST

Year	Uses	Source
1975	EDUCATIONAL TALENT SEARCH	Pacific Telephone
1963	TRAVEL ADVISORS HOWARD NELSON	Pacific Telephone
	Main Office	Pacific Telephone
	Edes Buzz Travl Advisors Howard Nelson	Pacific Telephone
	Main Office	Pacific Telephone
	Advisors Travel Howard Nelson	Pacific Telephone
1957	PAN AMER WORLD AIRWAYS AGCY	Pacific Telephone
	SOUTHWEST ALL-WAYS AGCY	Pacific Telephone
	TRAVEL ADVISORS GREENE-NELSON	Pacific Telephone
	UNITED AIR LINES AGCY	Pacific Telephone
	U S LINES AGCY	Pacific Telephone
	WESTERN AIR LINES AGCY	Pacific Telephone
	AMERICAN AIRLINES AGENCY	Pacific Telephone
	AMER PRESDT LINES AGCY	Pacific Telephone
	FRENCH LINE AGCY	Pacific Telephone
	ITALIFAA LFNE AGCY	Pacific Telephone
	MATSON NAVIGATION CO AGCY	Pacific Telephone
	ADVISORS TRAVEL GREENE-NELSON	Pacific Telephone
	MOORE-MIVLC CORMACKL(LINES AGCY	Pacific Telephone
	NELSON-GREENE TRAVEL-ADVISORS	Pacific Telephone

30 E SAN FERNANDO ST

Year	Uses	Source
1963	Ferguson A M Ferguson Music Hse	Pacific Telephone
	Music House Ferguson	Pacific Telephone
1957	FEIRIUSON A M FCRGUOH MUS IC LISA	Pacific Telephone
	FERGUSON MUSIC HOUSES	Pacific Telephone
	MUSIC HOUSE FERGUSON	Pacific Telephone
	SCHULTZE WAND L OS	Pacific Telephone

Year	Uses	Source
1957	Ferguson A M Fergusoh Music Hse	R. L. Polk Co.
	Ferguson Music House	R. L. Polk Co.

36 E SAN FERNANDO ST

Year	Uses	Source
1975	OPTICAL DIODES INC	Pacific Telephone
1963	Layne R M Dr Layne Credit Optician	Pacific Telephone
1957	MERCANTILE ACCEPTANCE CORP OF CALIF .	Pacific Telephone
	MERCANTILE ACCEPTANCE COMPANY LOANS	Pacific Telephone

40 E SAN FERNANDO ST

Year	Uses	Source
1980	Central Lock & Key Supply	Pacific Telephone

42 E SAN FERNANDO ST

Year	Uses	Source
1957	RITCHIE S PROCESSED FIUITS	Pacific Telephone

44 E SAN FERNANDO ST

Year	Uses	Source
1980	Down Town Lock & Key	Pacific Telephone
1975	ALL FOR ONE INC	Pacific Telephone
1963	DYNAN FINANCE CO loans	Pacific Telephone

010 E SAN FERNANDO ST

Year	Uses	Source
1991	TWICE READ BOOKS	PACIFIC BELL WHITE PAGES

EAST SAN FERNANDO

3 EAST SAN FERNANDO

Year	Uses	Source
1980	Church of Jesus Christ of Latter Day Saints Goiiealagical Libraries	Pacific Telephone
1975	COLLEGE WARD	Pacific Telephone

FINDINGS

MARKET ST S

138 MARKET ST S

Year	Uses	Source
1930	Hotel Carlton Anncox	R. L. Polk & Co. of California
	Lee Mildred Mrs	R. L. Polk & Co. of California
1925	Carlton Hotel Annex	R. L. Polk Co. of California
	Mc Clurg W F	R. L. Polk Co. of California

142 MARKET ST S

Year	Uses	Source
1930	142 44 Sherman Clay & Co	R. L. Polk & Co. of California

144 MARKET ST S

Year	Uses	Source
1930	142 44 Sherman Clay & Co	R. L. Polk & Co. of California

146 MARKET ST S

Year	Uses	Source
1930	Vacant	R. L. Polk & Co. of California

156 MARKET ST S

Year	Uses	Source
1935	Farrill Arch 2d hd furn	R. L. Polk & Co. of California
	1/2 Sheridan Terry soft drinks	R. L. Polk & Co. of California
1930	Vacant	R. L. Polk & Co. of California

158 MARKET ST S

Year	Uses	Source
1935	Graham C A books	R. L. Polk & Co. of California
1930	Vacant	R. L. Polk & Co. of California

160 MARKET ST S

Year	Uses	Source
1960	Hertz Corp The auto renting	R. L. Polk Co.
1955	San Jose Hdw Co whse	R. L. Polk Co.
1950	S J Hdw Co whs	R. L. Polk & Co.
1945	S J Hdw Co whs	R. L. Polk Co.
1940	S J Hdw Co whs	R. L. Polk & Co.
1935	Smith Guy garage	R. L. Polk & Co. of California
	Stevens & Engberg tires	R. L. Polk & Co. of California

FINDINGS

Year	Uses	Source
1930	Depot Auto Co	R. L. Polk & Co. of California

168 MARKET ST S

Year	Uses	Source
1955	Midtown Parking	R. L. Polk Co.
1935	Bigley C H garage	R. L. Polk & Co. of California
1930	Bigleys Garage	R. L. Polk & Co. of California

170 MARKET ST S

Year	Uses	Source
1996	SCHURRAS CANDY FACTORY	Pacific Bell
	STANDARD RENT A CAR	Pacific Bell
	MG FOR HAIR	Pacific Bell
	TEELS DISTINCTIVE JEWELRY	Pacific Bell
	BIWNCHAM GALLERY	Pacific Bell
	FOUNTAIN RESTAURANT THE	Pacific Bell
	MOSHERS LTD	Pacific Bell
	LES SAISONS RESTAURANT & BAR	Pacific Bell
	PAGODA RESTAURANT	Pacific Bell
	W H SMITH RETAIL	Pacific Bell
1950	Baldinger Harold auto pk	R. L. Polk & Co.
1945	Maag I M auto pk	R. L. Polk Co.

171 MARKET ST S

Year	Uses	Source
1966	VACANT	R. L. Polk & Co.
1960	San Jose Towing Serv	R. L. Polk Co.
	Crown Auto Body Shop	R. L. Polk Co.
	Civic Center Automative auto repr	R. L. Polk Co.
1955	City of SJ Police Garage	R. L. Polk Co.
1950	Sparadino Anthony garage	R. L. Polk & Co.
1945	Standring W O Co tire dlrs	R. L. Polk Co.
1940	Bigley C H ambulance serv	R. L. Polk & Co.
1935	Mc Kiernan J M garage	R. L. Polk & Co. of California
	Herrick W B auto repr	R. L. Polk & Co. of California
1930	Ebert H W auto electn	R. L. Polk & Co. of California
	Mc Kiernans Central Garage	R. L. Polk & Co. of California

FINDINGS

180 MARKET ST S

Year	Uses	Source
1996	SAN JOSE METROPOLITAN CHAMBER OF COMMERCE	Pacific Bell
1966	NO RETURN	R. L. Polk & Co.
1960	San Jose Ford Sls body & paint shop	R. L. Polk Co.
1955	Vacant	R. L. Polk Co.
1950	Teter S G furn	R. L. Polk & Co.
1945	James Transfer & Stge Co whs	R. L. Polk Co.
1940	Vacant	R. L. Polk & Co.
1935	Vacant	R. L. Polk & Co. of California
1930	Vacant	R. L. Polk & Co. of California

181 MARKET ST S

Year	Uses	Source
1970	City Pub Parking	R. L. Polk & Co.
1966	VACANT	R. L. Polk & Co.
1960	Raff & Raff bldg contrs	R. L. Polk Co.
	Ochinero Tony pntr	R. L. Polk Co.
	Detweiler Herbert B acct	R. L. Polk Co.
1955	Vun Ness Con Stn Co contrs	R. L. Polk Co.
	Ochinero Tony pntr	R. L. Polk Co.
	Ochinero Edw bldg contr	R. L. Polk Co.
	Detweiler Herbert B acct	R. L. Polk Co.
1950	Vacan	R. L. Polk & Co.
1945	Vacant	R. L. Polk Co.
1940	Burlingame & Mathews auto reprs	R. L. Polk & Co.
1935	Noble S V auto supp	R. L. Polk & Co. of California
1930	Vacant	R. L. Polk & Co. of California

182 MARKET ST S

Year	Uses	Source
1940	Vacant	R. L. Polk & Co.
1935	Vacant	R. L. Polk & Co. of California
1930	National Guard Armory	R. L. Polk & Co. of California

184 MARKET ST S

Year	Uses	Source
1935	Gallagher Cole Furniture Co	R. L. Polk & Co. of California

FINDINGS

185 MARKET ST S

Year	Uses	Source
1966	VACANT	R. L. Polk & Co.
1960	Espinose Juan real est	R. L. Polk Co.
1955	Wornow Realty	R. L. Polk Co.
1950	Wallace Everett real est	R. L. Polk & Co.
1945	Vacant	R. L. Polk Co.
1940	Mc Kiernan J M real est	R. L. Polk & Co.
1935	Mc Kiernan J M real est	R. L. Polk & Co. of California
1930	Mc Kiernan J M & Son real est	R. L. Polk & Co. of California

186 MARKET ST S

Year	Uses	Source
1940	Ralphs Commercial Art Studio	R. L. Polk & Co.

187 MARKET ST S

Year	Uses	Source
1960	Lopez Dorothy C Mrs	R. L. Polk Co.
1955	Olsen John E	R. L. Polk Co.
1950	Olsen John	R. L. Polk & Co.
1945	Haley Leta M	R. L. Polk Co.
1940	Haley Edw	R. L. Polk & Co.
1935	Haley Leta M	R. L. Polk & Co. of California
	Haley Edw o	R. L. Polk & Co. of California
1930	Haley Edw o	R. L. Polk & Co. of California
1925	Haley Edw	R. L. Polk Co. of California
1922	Haley E F	R. L. Polk Co.

188 MARKET ST S

Year	Uses	Source
1970	City Pub Parking Lot	R. L. Polk & Co.
1966	CITY PUB PARKING	R. L. Polk & Co.
1935	Calaveras Cement Co	R. L. Polk & Co. of California
	Builders Exchange of Santa Clara County	R. L. Polk & Co. of California
	Gallichotte Benj pntr contr	R. L. Polk & Co. of California
	Batchelor Lillian Mrs notary	R. L. Polk & Co. of California
	Alva J B concrete contr	R. L. Polk & Co. of California
1930	Mosher Chas restr	R. L. Polk & Co. of California

FINDINGS

190 MARKET ST S

Year	Uses	Source
1935	White Log Tavern restr	R. L. Polk & Co. of California
1930	190 200 Star Stores Inc gro	R. L. Polk & Co. of California

191 MARKET ST S

Year	Uses	Source
1960	Gray Effie Mrs	R. L. Polk Co.
1955	Enright Alf R	R. L. Polk Co.
1950	Gates Grace	R. L. Polk & Co.
	Rathgeber A L	R. L. Polk & Co.
1945	Quigley Cath L	R. L. Polk Co.
	Leith Margt S	R. L. Polk Co.
	Duncan Gladys I	R. L. Polk Co.
1940	Vaughn Alice Mrs	R. L. Polk & Co.
	Locke C L	R. L. Polk & Co.
1935	Welchly Emil	R. L. Polk & Co. of California
	Weaver E M Mrs	R. L. Polk & Co. of California
1930	Palmer Andw	R. L. Polk & Co. of California
1925	Webber F H	R. L. Polk Co. of California
	Weaver Mrs Eliza	R. L. Polk Co. of California
	Palmer Andrew	R. L. Polk Co. of California
1922	Martinez Robt	R. L. Polk Co.
	Hill Wm	R. L. Polk Co.

196 MARKET ST S

Year	Uses	Source
1970	Redevelopment Agency Of San Jose	R. L. Polk & Co.

200 MARKET ST S

Year	Uses	Source
1996	903 Mehta Sharda	Pacific Bell
	210 Miller A	Pacific Bell
	303 Foulger D	Pacific Bell
	305 Tsao Tso Ming	Pacific Bell
	411 Garry Louis	Pacific Bell
	414 Mikho Daoud	Pacific Bell
	502 Saunders L	Pacific Bell
	504 Aliaga Julio T	Pacific Bell
	505 Simmons Abble Mildred	Pacific Bell

FINDINGS

Year	Uses	Source
1996	508 Moor Sal	Pacific Bell
	509 Ramirez Frank	Pacific Bell
	604 Kirkpatr Ick Gordon	Pacific Bell
	606 Chen Chih Tan	Pacific Bell
	613 Holland Carol M	Pacific Bell
	710 Block Emil & Florence	Pacific Bell
	713 Norrenberg C	Pacific Bell
	802 Mesdary Sooad	Pacific Bell
	901 Vice R B	Pacific Bell
	812 Chlpman E	Pacific Bell
	807 Luna Pedro	Pacific Bell
	CASA DEL PUEBLO	Pacific Bell
	203 Sun Qiu Ting	Pacific Bell
	206 Oavis Cleo	Pacific Bell
	209 Williams Bob	Pacific Bell
	905 Hilderbrand Chester	Pacific Bell
	911 Chaung Te Ying	Pacific Bell
	1003 Alegre Zoraida	Pacific Bell
	1005 Vasquez T	Pacific Bell
	1006 Nguyen Canh	Pacific Bell
	1007 Wilcox	Pacific Bell
	1009 Sinclair Francis H	Pacific Bell
	1104 Nguyen Ho Nhu	Pacific Bell
	1108 Gregory Vera I	Pacific Bell
	1212 Misdari Gad	Pacific Bell
	1215 Jones H B	Pacific Bell
1940	Schneider Cyril	R. L. Polk & Co.
1930	190 200 Star Stores Inc gro	R. L. Polk & Co. of California

201 MARKET ST S

Year	Uses	Source
1955	Wadsworth Awning Co	R. L. Polk Co.
1950	Baechler J E pest control	R. L. Polk & Co.
	Builders Exch of Santa Clara County	R. L. Polk & Co.
	Contractors State License Board	R. L. Polk & Co.
	Coston R T mfrs agt	R. L. Polk & Co.
	Cothran Wm mfrs agt	R. L. Polk & Co.
	Daegling Herbt mfrs agt	R. L. Polk & Co.
	Diekman H F mfrs agt	R. L. Polk & Co.

FINDINGS

Year	Uses	Source
1950	Dietz Frank mfrs agt	R. L. Polk & Co.
	Douglass Donald mfrs agt	R. L. Polk & Co.
	Edwards W A mfrs agt	R. L. Polk & Co.
	Finn Art mfrs agt	R. L. Polk & Co.
	Gallichotte Bud pntr	R. L. Polk & Co.
	Hagmeyer Fred mfrs agt	R. L. Polk & Co.
	Humphrey & Huber pntrs	R. L. Polk & Co.
	Jacobson F A mfrs agt	R. L. Polk & Co.
	Jaekle D E archt	R. L. Polk & Co.
	Montgomery John mfrs agt	R. L. Polk & Co.
	Priest R W mfrs a agt	R. L. Polk & Co.
	Schimnberg Ed mfrs agt	R. L. Polk & Co.
	Schmale C E mfrs agt	R. L. Polk & Co.
	Schumaker John mfrs agt	R. L. Polk & Co.
	Skinner H J mfrs agt	R. L. Polk & Co.
	Steelhammer L R mfrs agt	R. L. Polk & Co.
	Verner P L surveyor	R. L. Polk & Co.
	Western Asbestos Co	R. L. Polk & Co.
	Wilson W E mfrs agt	R. L. Polk & Co.
	Work H H mfrs agt	R. L. Polk & Co.
1945	Laverty S P mfrs agt	R. L. Polk Co.
	Jaekle D E archt	R. L. Polk Co.
	Gallichotte Bud pntr	R. L. Polk Co.
	Baechler J E exterminator	R. L. Polk Co.
	Builders Exchg of Santa Clara Co	R. L. Polk Co.
1940	Building Exchange of Santa Clara County	R. L. Polk & Co.
	Calaveras Cement Co	R. L. Polk & Co.
	Kabak Co exterminators	R. L. Polk & Co.
	Kelly A G office	R. L. Polk & Co.
	Laverty S P mfrs agt	R. L. Polk & Co.
	Maddan R H jr mfrs agt	R. L. Polk & Co.
	Marshall W W office	R. L. Polk & Co.
	Master Plumbers Assn	R. L. Polk & Co.
1935	Solomon Morris	R. L. Polk & Co. of California
	Levine S T	R. L. Polk & Co. of California
	Cut Rate Used Furniture Co	R. L. Polk & Co. of California
1930	Peninsular Railway Co and San Jose Railroad	R. L. Polk & Co. of California

FINDINGS

205 MARKET ST S

Year	Uses	Source
1955	San Jose Bail Bond Agcy	R. L. Polk Co.
1922	Streicher John	R. L. Polk Co.

207 MARKET ST S

Year	Uses	Source
1955	Loomis Armored Car Serv	R. L. Polk Co.
1950	Holtemann Ord & Smith ins	R. L. Polk & Co.
1945	Caton A E ins	R. L. Polk Co.
	Sutcliffe F A mfrs agt	R. L. Polk Co.
1940	Marrion H K bail bonds	R. L. Polk & Co.

209 MARKET ST S

Year	Uses	Source
1955	Southern Hotel	R. L. Polk Co.
	Shannon Jesse C	R. L. Polk Co.
1950	Southern Hotel	R. L. Polk & Co.
	Goringer Marie Mrs nurse	R. L. Polk & Co.
	Mc Donald Albt	R. L. Polk & Co.
1945	Hotel Southern Aguirre Salvadore	R. L. Polk Co.
	Mc Donald Albt	R. L. Polk Co.
1940	Zilhart Dorothy Mrs	R. L. Polk & Co.
1935	Kirkland Ida Mrs	R. L. Polk & Co. of California
	Hotel Southern	R. L. Polk & Co. of California
1930	Hotoel Southern	R. L. Polk & Co. of California
1925	Schuttler R W	R. L. Polk Co. of California
	Hotel Southern	R. L. Polk Co. of California
1922	Hotel Southern	R. L. Polk Co.

211 MARKET ST S

Year	Uses	Source
1945	City Auxiliary Police Dept	R. L. Polk Co.
1935	Vacant	R. L. Polk & Co. of California
1930	Vacant	R. L. Polk & Co. of California

215 MARKET ST S

Year	Uses	Source
1955	City Poice patrol div	R. L. Polk Co.
1950	USN Shore Patrol	R. L. Polk & Co.
1945	U S Navy Shore Patrol	R. L. Polk Co.

FINDINGS

Year	Uses	Source
1940	Vacant	R. L. Polk & Co.
1935	Heuschele W H phys	R. L. Polk & Co. of California
1930	Market Street Emorgency and Physicians Office	R. L. Polk & Co. of California
	Heuschele W H phys	R. L. Polk & Co. of California

218 MARKET ST S

Year	Uses	Source
1966	NO RETURN	R. L. Polk & Co.

219 MARKET ST S

Year	Uses	Source
1922	Osler Mrs Anna	R. L. Polk Co.
	Hayden Fred	R. L. Polk Co.
	Ross D M	R. L. Polk Co.
	Schuttler R W	R. L. Polk Co.

220 MARKET ST S

Year	Uses	Source
1996	913 Pearson Mayme	Pacific Bell

222 MARKET ST S

Year	Uses	Source
1975	Private Parking Garage	Pacific Telephone
1970	United Taxi Parking Garage Inc	R. L. Polk & Co.
	G I & United Taxi	R. L. Polk & Co.
1966	G I & UNITED TAXI	R. L. Polk & Co.
	UNITED TAXI PARKING GARAGE INC	R. L. Polk & Co.
1960	United Taxi Parking Garage	R. L. Polk Co.
	United Taxi Co Inc	R. L. Polk Co.
1955	United Taxi Parking Garage	R. L. Polk Co.
	United Taxi Co Inc	R. L. Polk Co.
	Arrow Delivery & Transfer	R. L. Polk Co.
1950	James Transfer & Stge Co whs	R. L. Polk & Co.
1945	Plaza Garage	R. L. Polk Co.
1940	Plaza Garage	R. L. Polk & Co.
1935	Plaza Garage	R. L. Polk & Co. of California
1930	222 224 Plaza Garage	R. L. Polk & Co. of California

FINDINGS

224 MARKET ST S

Year	Uses	Source
1930	222 224 Plaza Garage	R. L. Polk & Co. of California

226 MARKET ST S

Year	Uses	Source
1930	Santa Clara County Charities Dept	R. L. Polk & Co. of California

227 MARKET ST S

Year	Uses	Source
1975	Fireside Club No	Pacific Telephone
1970	Municipal Parking	R. L. Polk & Co.
1966	MUNICIPAL PARKING	R. L. Polk & Co.
1960	Municipal Parking	R. L. Polk Co.
1955	Civic Center Lunch	R. L. Polk Co.
	Civic Center Serv gas sta	R. L. Polk Co.
1950	Civic Center Garage	R. L. Polk & Co.
	Mercurio G J restr	R. L. Polk & Co.
1945	Owen P F restr	R. L. Polk Co.
	Vroom C H gas sta	R. L. Polk Co.
1940	Alum Rock Bus Line	R. L. Polk & Co.
	City Auto Lndy	R. L. Polk & Co.
	City Parcel Service	R. L. Polk & Co.
	Owen O F restr	R. L. Polk & Co.
	Union Service Sta	R. L. Polk & Co.
1935	Dickinson Eliz Mrs restr	R. L. Polk & Co. of California
	General Petroleum Corp gas sta	R. L. Polk & Co. of California
	Mayo A A auto Indy	R. L. Polk & Co. of California
	Smith & Vertrees auto supp	R. L. Polk & Co. of California
	Willoughby M J taxicabs	R. L. Polk & Co. of California
1930	Butler Super Service Station	R. L. Polk & Co. of California
	Genardini D S tires	R. L. Polk & Co. of California

231 MARKET ST S

Year	Uses	Source
1925	Wilbur Wm	R. L. Polk Co. of California
1922	Pileto Giuseppe	R. L. Polk Co.

234 MARKET ST S

Year	Uses	Source
1930	234 54 Blacks Package Co	R. L. Polk & Co. of California

FINDINGS

240 MARKET ST S

Year	Uses	Source
1996	UNITED FOOD COMMERCIAL WORKERS UNION LOCAL	Pacific Bell

243 MARKET ST S

Year	Uses	Source
1950	Filipello E A	R. L. Polk & Co.
	de Saisset Isabel	R. L. Polk & Co.
1945	Filipello E A	R. L. Polk Co.
1940	Fillipello E A	R. L. Polk & Co.
1935	Filipello E A o	R. L. Polk & Co. of California
1930	Filipello E A o	R. L. Polk & Co. of California
1925	De Saisset Isabelle	R. L. Polk Co. of California
	Filipello E A	R. L. Polk Co. of California
1922	Filipello E A	R. L. Polk Co.

244 MARKET ST S

Year	Uses	Source
1975	Vacant 4 Nos	Pacific Telephone
1970	Haydens Garage	R. L. Polk & Co.
	Schaller Tow Service auto repr	R. L. Polk & Co.
1966	SAN JOSE FORD CO BODY SHOP	R. L. Polk & Co.
	GOLDEN STATE LEASING CO INC AUTOS	R. L. Polk & Co.
1960	Bigley Stge Garage	R. L. Polk Co.
	Bigley Ambulance Serv	R. L. Polk Co.
1955	Bigley Stge Garage	R. L. Polk Co.
	Bigley Ambulance Serv	R. L. Polk Co.
1950	Bigley Ambulance Serv	R. L. Polk & Co.
	Gordon G P garage	R. L. Polk & Co.
1945	Bigley C H garage	R. L. Polk Co.
1940	Becker Ralph auto repr	R. L. Polk & Co.
	Burks Garage	R. L. Polk & Co.
1935	Burk L C garage	R. L. Polk & Co. of California
	Becker & Meade auto reprs	R. L. Polk & Co. of California

246 MARKET ST S

Year	Uses	Source
1935	La Barbera Saml fruit	R. L. Polk & Co. of California

FINDINGS

249 MARKET ST S

Year	Uses	Source
1950	Brown F S	R. L. Polk & Co.
1945	Brown F S	R. L. Polk Co.
1940	Brown Frank	R. L. Polk & Co.
1935	Vacant	R. L. Polk & Co. of California
1930	Brown Frank	R. L. Polk & Co. of California
1925	Brown Frank	R. L. Polk Co. of California
1922	Brown Frank	R. L. Polk Co.

250 MARKET ST S

Year	Uses	Source
1970	Dukes Ladies & Children Haircutting	R. L. Polk & Co.
1966	DUKES HAIRCUTTING STUDIO BARBER SHOP	R. L. Polk & Co.
1960	New Calif Barber Shop	R. L. Polk Co.
1955	New Cal Barber Shop	R. L. Polk Co.
1950	Costanza A A barber	R. L. Polk & Co.
1945	Costanza A A barber	R. L. Polk Co.
1940	Vacant	R. L. Polk & Co.

251 MARKET ST S

Year	Uses	Source
1930	Vacant	R. L. Polk & Co. of California

253 MARKET ST S

Year	Uses	Source
1930	Vacant	R. L. Polk & Co. of California

254 MARKET ST S

Year	Uses	Source
1950	Ediphone Dictating Machine Co	R. L. Polk & Co.
	American Office Appliances	R. L. Polk & Co.
	A 1 Repair Service	R. L. Polk & Co.
1945	254 62 American Ofc Appliances	R. L. Polk Co.
1930	234 54 Blacks Package Co	R. L. Polk & Co. of California

257 MARKET ST S

Year	Uses	Source
1925	Nicol Jos	R. L. Polk Co. of California

FINDINGS

259 MARKET ST S

Year	Uses	Source
1930	Vacant	R. L. Polk & Co. of California

260 MARKET ST S

Year	Uses	Source
1930	Goewey J J meats	R. L. Polk & Co. of California

262 MARKET ST S

Year	Uses	Source
1970	Vacant	R. L. Polk & Co.
1966	VACANT	R. L. Polk & Co.
1960	Royal Photo Serv whol	R. L. Polk Co.
1955	Royal Photo Serv	R. L. Polk Co.
1945	Edison T A Inc dictating mach distrs	R. L. Polk Co.
	254 62 American Ofc Appliances	R. L. Polk Co.
	Collins Ruth letter shop	R. L. Polk Co.
	Ediphone Dictating Mach Co	R. L. Polk Co.
	Hays R L frt solr	R. L. Polk Co.
	Lawrence E V mfrs agt	R. L. Polk Co.
	Parker D W mfrs agt	R. L. Polk Co.
	Roesch J J mfrs agt	R. L. Polk Co.

265 MARKET ST S

Year	Uses	Source
1945	Chamber of Commerce	R. L. Polk Co.
	S J Civic Auditorium	R. L. Polk Co.
	S J Junior Chamber of Commerce	R. L. Polk Co.
	Santa Clara Co Chapter Natl	R. L. Polk Co.
	Foundation of Infantile Paralysis	R. L. Polk Co.
1940	S J Chamber of Commerce	R. L. Polk & Co.
	S J Civic Auditorium	R. L. Polk & Co.
	S J Jr Chamber of Commerce	R. L. Polk & Co.
1930	PARK HOTEL	R. L. Polk & Co. of California
	Brooks Willard	R. L. Polk & Co. of California
	Morris Lillian Mrs	R. L. Polk & Co. of California
	Rose H E	R. L. Polk & Co. of California
1925	Robson Mrs A B	R. L. Polk Co. of California
	Park Hotel	R. L. Polk Co. of California
	Frymire Mrs Elizabeth	R. L. Polk Co. of California

FINDINGS

Year	Uses	Source
1922	Park Hotel and Apts	R. L. Polk Co.
	Fernety Joe	R. L. Polk Co.
	Frymire Mrs Lizzie	R. L. Polk Co.

270 MARKET ST S

Year	Uses	Source
1940	Dugdale L B printer	R. L. Polk & Co.
1935	City Hall Fish & Poultry Market	R. L. Polk & Co. of California
	Guarnera John fruit	R. L. Polk & Co. of California
1930	Aiassa Frank fruit	R. L. Polk & Co. of California

280 MARKET ST S

Year	Uses	Source
1970	Stores Collection Bureau	R. L. Polk & Co.
	Stores Reporting Bureau	R. L. Polk & Co.
1966	STORES COLLECTION BUREAU	R. L. Polk & Co.
	STORES REPORTING BUREAU	R. L. Polk & Co.
1960	Stores Collection Bur	R. L. Polk Co.
	Stores Reporting Bureau	R. L. Polk Co.
1955	San Jose Shopping News	R. L. Polk Co.
1950	Castanon Frank restr	R. L. Polk & Co.
1945	State Industrial Home for the Blind	R. L. Polk Co.
1940	Leal John liquors	R. L. Polk & Co.
1935	Vacant	R. L. Polk & Co. of California
1930	Gimelli Saml fruit	R. L. Polk & Co. of California
	Sainte Claire Market meats	R. L. Polk & Co. of California

284 MARKET ST S

Year	Uses	Source
1970	Vacant	R. L. Polk & Co.
1966	STANDARD GARAGE	R. L. Polk & Co.
	SAN JOSE AMBULANCE CO	R. L. Polk & Co.
	GARDEN CITY AMBULANCE	R. L. Polk & Co.
1960	San Jose Hearse & Limousine Serv	R. L. Polk Co.
	Garden City Ambulance	R. L. Polk Co.
	San Jose Ambulance Co	R. L. Polk Co.
1955	San Jose Hearse & Limousine Serv	R. L. Polk Co.
	Garden City Ambulance	R. L. Polk Co.
	San Jose Ambulance Co	R. L. Polk Co.

FINDINGS

Year	Uses	Source
1950	Freeman W P ambulance serv	R. L. Polk & Co.
1945	Standard Garage auto stge	R. L. Polk Co.
	S J Hearse & Limousine Rental Serv	R. L. Polk Co.
	San Jose Ambulance Co	R. L. Polk Co.
	Freeman Ambulance	R. L. Polk Co.
1940	Randazzo Jas garage	R. L. Polk & Co.
1935	Randazzo Jas garage	R. L. Polk & Co. of California
1930	University Car Rental	R. L. Polk & Co. of California
	Neals Garage	R. L. Polk & Co. of California

288 MARKET ST S

Year	Uses	Source
1960	Trocadero Club tavern	R. L. Polk Co.
1955	Trocadero Club cocktails	R. L. Polk Co.
1950	Sosso A J liquors	R. L. Polk & Co.
1945	Sosso A J liquors	R. L. Polk Co.
1935	Purity Bakery	R. L. Polk & Co. of California
1930	Purity Baking Co	R. L. Polk & Co. of California
	Lorenzini H E	R. L. Polk & Co. of California

290 MARKET ST S

Year	Uses	Source
1945	Disabled American Veterans Gymnasium	R. L. Polk Co.
1940	De Vaney W F liquors	R. L. Polk & Co.

292 MARKET ST S

Year	Uses	Source
1960	Trocadero Cafe	R. L. Polk Co.
1955	Pizzeria Napolitano restr	R. L. Polk Co.
1950	Napolitano Alec restr	R. L. Polk & Co.
1945	Randazzo Jimmie Super Station	R. L. Polk Co.
	San Carlos	R. L. Polk Co.
	Lohnes G N restr	R. L. Polk Co.

298 MARKET ST S

Year	Uses	Source
1940	Walters A W meats	R. L. Polk & Co.
	Central Grocery Co	R. L. Polk & Co.
1935	Central Grocery Co	R. L. Polk & Co. of California
	Walters & Beltrarno meats	R. L. Polk & Co. of California

FINDINGS

300 MARKET ST S

Year	Uses	Source
1960	Vacant	R. L. Polk Co.
1955	Antzen Bev Richfield Serv gas sta	R. L. Polk Co.
	Central Grocery Co	R. L. Polk Co.
1950	Central Grocery Co	R. L. Polk & Co.
1945	Central Grocery Co	R. L. Polk Co.
1930	Central Grocery Co	R. L. Polk & Co. of California

N 1ST ST

300 N 1ST ST

Year	Uses	Source
2008	ORGANIZATIONAL LEARNING CENTER	Cole Information Services
2006	APRFSNL CORP	Haines Company, Inc.
	ACCENT REALTY	Haines Company, Inc.
	BRANDIT	Haines Company, Inc.
	MARKETING	Haines Company, Inc.
	CARBONE VINCENT	Haines Company, Inc.
	A REALTOR	Haines Company, Inc.
	CATAPULT	Haines Company, Inc.
	STRATEGIES INC COHEN SANDRA	Haines Company, Inc.
	COTO JOE FOR	Haines Company, Inc.
	ASSEMBLY DO DAN&DO JENNY	Haines Company, Inc.
	LAW OFFICES EHRUCH THOMAS	Haines Company, Inc.
	LAW OFFICE ENERGY LINK	Haines Company, Inc.
	TRADING&CNSLTNG	Haines Company, Inc.
	SV GORDON STEVE	Haines Company, Inc.
	CPA HARTMAN ERIC F	Haines Company, Inc.
	LAW INVESTMNT	Haines Company, Inc.
	COMPANY VALLEY LAWOFFICE OF	Haines Company, Inc.
	JONATHAN DO MANFREDINI	Haines Company, Inc.
	MAYEN JOSEPH F	Haines Company, Inc.
	ESQATTY METROPOLIS NEW	Haines Company, Inc.
	MEDIA INC NACHISON DANIEL	Haines Company, Inc.
	ATTY NOW	Haines Company, Inc.
	INTERPRETERS ORGANZTNL	Haines Company, Inc.
	LEARNING CENTER	Haines Company, Inc.
	ORGANZTNL	Haines Company, Inc.
	LEARNING CENTER	Haines Company, Inc.

FINDINGS

Year	Uses	Source
2006	THE ORLANDO PETER	Haines Company, Inc.
	PAN AMERICAN	Haines Company, Inc.
	MORTGAGE	Haines Company, Inc.
	COMPANY	Haines Company, Inc.
	PRINT MAGIC 408 275 S	Haines Company, Inc.
	ROBERTDENNIS	Haines Company, Inc.
	GRETCHEN PTRSN SAGE COMMERCIAL	Haines Company, Inc.
	REAL ESTATE SCLAR FINANCIAL	Haines Company, Inc.
	SENTINEL GROUP	Haines Company, Inc.
	SENTINEL REAL	Haines Company, Inc.
	ESTATE COMPANY SILCON VALLEY	Haines Company, Inc.
	STRATEGIES SILVER & TAUBE	Haines Company, Inc.
	LAW OFFICES OF SILVER MELVYN D	Haines Company, Inc.
	SUTHERLANDJ	Haines Company, Inc.
	BRUCE LAW OFFICE TURNER GROUP	Haines Company, Inc.
	PUBLICATIONS UNIVRSL RLTY	Haines Company, Inc.
	FUNDING SOURCE WADE DDOE L	Haines Company, Inc.
	ATTORNEY AT LAW WALKERANDSAKO	Haines Company, Inc.
	LLP ZLOTOFF STANLEY	Haines Company, Inc.
	APRFSNLCORP ZLOTOFF STANLEY	Haines Company, Inc.
	BUILDING	Haines Company, Inc.
	ACCENT REALTY	Haines Company, Inc.

301 N 1ST ST

Year	Uses	Source
2006	ORIGINALJOES	Haines Company, Inc.

310 N 1ST ST

Year	Uses	Source
2008	MICHAEL A RHODES MD	Cole Information Services
2006	SKYROCKETS	Haines Company, Inc.
	VLY COF C SANJSE	Haines Company, Inc.
	OF COMMERCE SANJSESIUCON	Haines Company, Inc.
	SILICON VALLEY SANJSECHAMBER	Haines Company, Inc.
	COFCSANJSE	Haines Company, Inc.

311 N 1ST ST

Year	Uses	Source
2006	ST CLAIR NEWS	Haines Company, Inc.

FINDINGS

Year	Uses	Source
2006	STAND	Haines Company, Inc.

320 N 1ST ST

Year	Uses	Source
2006	KBM WORKSPACE	Haines Company, Inc.

322 N 1ST ST

Year	Uses	Source
2006	BRIDGEMEDIA	Haines Company, Inc.

325 N 1ST ST

Year	Uses	Source
2006	ANDERSON BRULE	Haines Company, Inc.
	AIA SCLAR	Haines Company, Inc.
	ASSOCTS INC CLARKKDSGN BUILT	Haines Company, Inc.
	ARCHITECT SOFA BUILDING	Haines Company, Inc.
	CAFE GENSLER	Haines Company, Inc.
	OF CA EXPRESS DEU	Haines Company, Inc.
	ARCHITECTS CHARLES M SALTER	Haines Company, Inc.

329 N 1ST ST

Year	Uses	Source
2006	RYAN Robert	Haines Company, Inc.

N MARKET

170 N MARKET

Year	Uses	Source
2013	ANGELA DE LONG HAIR STYLIST	Cole Information Services

N PARK AVE

1 N PARK AVE

Year	Uses	Source
1991	IDENT	PACIFIC BELL WHITE PAGES

FINDINGS

ONE PASEO DE SAN ANTONIO

ONE PASEO DE SAN ANTONIO

Year	Uses	Source
1985	SAN JOSE CONVENTION & VISITORS BUREAU	Pacific Bell

PARK AVE

1 PARK AVE

Year	Uses	Source
1970	69 Williams IH D	R. L. Polk & Co.
1957	BOSWELL J	R. L. Polk Co.
	U SCOCKTAIL LOUNGE	Pacific Telephone

2 PARK AVE

Year	Uses	Source
1950	Il Oa Arrington C W	R. L. Polk Co.

5 PARK AVE

Year	Uses	Source
1991	CAFFE DOLCE L B	PACIFIC BELL WHITE PAGES
	Caffe Dolce I B	PACIFIC BELL WHITE PAGES

6 PARK AVE

Year	Uses	Source
1975	HU COTIN LONG L W	Pacific Telephone
1955	Bellomy Southern Robt Autos a AX	R. L. Polk Co.

7 PARK AVE

Year	Uses	Source
1991	Gum Stanley WDDS Inc	PACIFIC BELL WHITE PAGES

9 PARK AVE

Year	Uses	Source
2006	WILLIAM WEST M EA	Haines Company, Inc.
	MBA CPA	Haines Company, Inc.
	MBA EA CPA	Haines Company, Inc.
	W 5ST WILLIAM M	Haines Company, Inc.
1957	LA REE S STYLE HOUSE :12B	Pacific Telephone

FINDINGS

11 PARK AVE

Year	Uses	Source
1991	Channel	PACIFIC BELL WHITE PAGES
	CHANNEL	PACIFIC BELL WHITE PAGES
1957	Castagnetto Bill coml artst	R. L. Polk Co.
	GROSS KIT MIRH TI:LL	Pacific Telephone

12 PARK AVE

Year	Uses	Source
1975	Olsen Charles	Pacific Telephone

14 PARK AVE

Year	Uses	Source
1957	FIELD MARILYN LL	Pacific Telephone
	BRODELSKY J LL	Pacific Telephone
	PLESS NORMA LL	Pacific Telephone
	Field Marilyn li	R. L. Polk Co.

16 PARK AVE

Year	Uses	Source
1957	Meders Mack Manuel cemnt ctontr	R. L. Polk Co.
	W	R. L. Polk Co.

19 PARK AVE

Year	Uses	Source
2006	IMPORTS	Haines Company, Inc.
	PUEBLO VIEJO	Haines Company, Inc.
	C	Haines Company, Inc.

21 PARK AVE

Year	Uses	Source
1957	OLSEN EDW	Pacific Telephone
1945	S Meyersa c W	R. L. Polk & Co.

23 PARK AVE

Year	Uses	Source
1930	Merrigan W D	R. L. Polk Co.

24 PARK AVE

Year	Uses	Source
1930	Townsend L D	R. L. Polk Co.

FINDINGS

29 PARK AVE

Year	Uses	Source
1957	Swertsen Iar	R. L. Polk Co.
	Sivalla X C	R. L. Polk Co.

31 PARK AVE

Year	Uses	Source
1930	Anderson A L o ISchaefer J B	R. L. Polk Co.

35 PARK AVE

Year	Uses	Source
1930	Hamilton Ina Mrs o Mead C	R. L. Polk Co.

39 PARK AVE

Year	Uses	Source
1957	HAAS DON P & CO INS	Pacific Telephone

41 PARK AVE

Year	Uses	Source
1991	Crilley David	PACIFIC BELL WHITE PAGES
	CRILLEY DAVID	PACIFIC BELL WHITE PAGES

42 PARK AVE

Year	Uses	Source
1957	Roberts Frances Real Silk Hiosry Mills Inc A	R. L. Polk Co.

47 PARK AVE

Year	Uses	Source
1991	ROCHA PAZ	PACIFIC BELL WHITE PAGES
	Rocha Paz	PACIFIC BELL WHITE PAGES

60 PARK AVE

Year	Uses	Source
1975	EIIS EJ L S	Pacific Telephone

72 PARK AVE

Year	Uses	Source
1986	Wood Technology	Pacific Bell

81 PARK AVE

Year	Uses	Source
1957	EASTMAN EQUIPMENT CO	Pacific Telephone

FINDINGS

90 PARK AVE

Year	Uses	Source
1991	Wells Garlan & Elaine	PACIFIC BELL WHITE PAGES
1957	Scattini Leo S	R. L. Polk Co.

93 PARK AVE

Year	Uses	Source
1986	Sylvias Beauty Shop	Pacific Bell

035 PARK AVE

Year	Uses	Source
1957	MAGLLOCCO E J L	Pacific Telephone

090 PARK AVE

Year	Uses	Source
1991	WELLS GARLAN & ELAINE	PACIFIC BELL WHITE PAGES

101 PARK AVE

Year	Uses	Source
2000	NO CURRENT LISTING	Haines & Company
1986	Printmakers	Pacific Bell
1963	Casillas Manuela Acapulco Taco Bar	Pacific Telephone
	Acapulco Taco Bar	Pacific Telephone
1955	Cals Auto Serv repr	R. L. Polk Co.
1950	Sabatte Jos gas sta	R. L. Polk & Co.
1945	Sparacino Anthony gas sta	R. L. Polk Co.
1940	Lea L E gas sta	R. L. Polk & Co.

114 PARK AVE

Year	Uses	Source
1957	Pless Norma	R. L. Polk Co.

PARK BLVD

1 PARK BLVD

Year	Uses	Source
2001	NAIDITCHWMPCPA	Haines Company, Inc.
	MINE ALL MINE CORP	Haines Company, Inc.
	NABETASCOTTIEDSO	Haines Company, Inc.
	NC HARADATERUDS	Haines Company, Inc.
1991	MINERAL ACQUISITION PARTNERS INC	PACIFIC BELL WHITE PAGES

FINDINGS

Year	Uses	Source
1991	RAFFERTY DOUGLAS TECHNICAL DOCUMENTATION	PACIFIC BELL WHITE PAGES
	MACKJUST WALTER	PACIFIC BELL WHITE PAGES
	SAN FRANCISO ROBBER BARONS POLO TEAM	PACIFIC BELL WHITE PAGES
1965	KAGAWA 1 D	R. L. Polk Co.

2 PARK BLVD

Year	Uses	Source
1991	FEELEY JEROME W	PACIFIC BELL WHITE PAGES
	Kacsmar Andrew C	PACIFIC BELL WHITE PAGES
	Mills William	PACIFIC BELL WHITE PAGES
1965	HOVIS JANET T	R. L. Polk Co.

3 PARK BLVD

Year	Uses	Source
1991	NICOLE SKIN & BODY CARE	PACIFIC BELL WHITE PAGES
1965	NO RETURN	R. L. Polk Co.

4 PARK BLVD

Year	Uses	Source
1991	Harrison S D	PACIFIC BELL WHITE PAGES
	VICTORY LANE INC	PACIFIC BELL WHITE PAGES
	VICTORY LANE	PACIFIC BELL WHITE PAGES
1965	Q 80 DUGAN THOS B o	R. L. Polk Co.
	GALE RAYMOND J	R. L. Polk Co.
1960	PARK BLVD Contd	R. L. Polk Co.

5 PARK BLVD

Year	Uses	Source
1991	Jakobsson Hakan	PACIFIC BELL WHITE PAGES
	ANDERSON STEPHEN W ATTORNEY AT LAW	PACIFIC BELL WHITE PAGES
	Ballard Michael	PACIFIC BELL WHITE PAGES
1965	GOODWIN M P	R. L. Polk Co.

6 PARK BLVD

Year	Uses	Source
1991	Augenstein Walter O	PACIFIC BELL WHITE PAGES
	B Nady Leo	PACIFIC BELL WHITE PAGES
1965	WEINBERG HARRY	R. L. Polk Co.

FINDINGS

7 PARK BLVD

Year	Uses	Source
1991	Parker E	PACIFIC BELL WHITE PAGES
	NICHOLSON TREBBIE	PACIFIC BELL WHITE PAGES
	Dolan Josh	PACIFIC BELL WHITE PAGES
	Lutch A	PACIFIC BELL WHITE PAGES
	B Nishlkawa Kevin	PACIFIC BELL WHITE PAGES
1965	BENEVICH C	R. L. Polk Co.

8 PARK BLVD

Year	Uses	Source
2001	BISHOPSyble M	Haines Company, Inc.
1991	Harris K	PACIFIC BELL WHITE PAGES
	CYBERCOM RESEARCH CORP	PACIFIC BELL WHITE PAGES
1965	GERPHEIDE PETER L	R. L. Polk Co.

9 PARK BLVD

Year	Uses	Source
1991	B Flammer H	PACIFIC BELL WHITE PAGES
	Tsutsumi Akito	PACIFIC BELL WHITE PAGES
	Asao K	PACIFIC BELL WHITE PAGES
	Sevy Don	PACIFIC BELL WHITE PAGES
1965	DALE OSWALD R	R. L. Polk Co.

10 PARK BLVD

Year	Uses	Source
1991	B Kurth Matthias	PACIFIC BELL WHITE PAGES
	Mangini Al	PACIFIC BELL WHITE PAGES
	OBUJEN & MC CUTCHEON	PACIFIC BELL WHITE PAGES
1965	URLING J	R. L. Polk Co.

11 PARK BLVD

Year	Uses	Source
1991	Song Young Ho Ph D	PACIFIC BELL WHITE PAGES
	B Uefuji Masashi	PACIFIC BELL WHITE PAGES
	Kapoor Charanjit	PACIFIC BELL WHITE PAGES
	Haslam Doug	PACIFIC BELL WHITE PAGES
1965	KENNEDY DONALD K	R. L. Polk Co.

FINDINGS

12 PARK BLVD

Year	Uses	Source
1991	Alberga David	PACIFIC BELL WHITE PAGES
	Uchiyama Yoshitsugu	PACIFIC BELL WHITE PAGES
	HUTCHINS SYSTEMS INC	PACIFIC BELL WHITE PAGES
1965	SHIKUMA G	R. L. Polk Co.

14 PARK BLVD

Year	Uses	Source
1991	B Sano Cheryl A	PACIFIC BELL WHITE PAGES

15 PARK BLVD

Year	Uses	Source
1991	Amaral Ana Lucla	PACIFIC BELL WHITE PAGES
	Scherf P H	PACIFIC BELL WHITE PAGES
	B Matsukawa D & M	PACIFIC BELL WHITE PAGES
	Cheney Chris R	PACIFIC BELL WHITE PAGES
1965	STREET CONTINUED	R. L. Polk Co.
	LARGE H	R. L. Polk Co.

16 PARK BLVD

Year	Uses	Source
1991	Slavik Todd T	PACIFIC BELL WHITE PAGES
	Lee P B	PACIFIC BELL WHITE PAGES

18 PARK BLVD

Year	Uses	Source
1991	Yoda Kiyoshi	PACIFIC BELL WHITE PAGES
	Feher Gregory	PACIFIC BELL WHITE PAGES

19 PARK BLVD

Year	Uses	Source
1991	Gordon L	PACIFIC BELL WHITE PAGES
	Tsubol Aklo	PACIFIC BELL WHITE PAGES

20 PARK BLVD

Year	Uses	Source
1991	Reid Malcolm	PACIFIC BELL WHITE PAGES
	MORRISSEY COMPTON EDUCATIONAL CENTER	PACIFIC BELL WHITE PAGES

FINDINGS

21 PARK BLVD

Year	Uses	Source
1991	Foldvary Ted	PACIFIC BELL WHITE PAGES

22 PARK BLVD

Year	Uses	Source
1991	Schuman Aaron	PACIFIC BELL WHITE PAGES

23 PARK BLVD

Year	Uses	Source
1991	GOLICK MIKE	PACIFIC BELL WHITE PAGES
	Mc Causland Lynn	PACIFIC BELL WHITE PAGES

24 PARK BLVD

Year	Uses	Source
1991	Mac Crisken Vivian H	PACIFIC BELL WHITE PAGES

25 PARK BLVD

Year	Uses	Source
1991	Rethy Victor	PACIFIC BELL WHITE PAGES

26 PARK BLVD

Year	Uses	Source
1991	CALIFORNIA CREDIT SERVICE	PACIFIC BELL WHITE PAGES

27 PARK BLVD

Year	Uses	Source
1991	Shibasaki Takao	PACIFIC BELL WHITE PAGES

28 PARK BLVD

Year	Uses	Source
1991	Moser D G	PACIFIC BELL WHITE PAGES

29 PARK BLVD

Year	Uses	Source
1991	Nasledov Dmltry	PACIFIC BELL WHITE PAGES

30 PARK BLVD

Year	Uses	Source
1991	CAPITAL APPRECIATION INVESTMENTS	PACIFIC BELL WHITE PAGES

32 PARK BLVD

Year	Uses	Source
1991	ADVANCED SYSTEMS FOR POWER ENGINEERING	PACIFIC BELL WHITE PAGES

40 PARK BLVD

Year	Uses	Source
1960	sects	R. L. Polk Co.

44 PARK BLVD

Year	Uses	Source
1978	W MEADOW DR INTERSECT	R. L. Polk & Co.
1970	W MEADOW DR INTERSECT	R. L. Polk & Co.
1965	W MEADOW DR INTERSECT	R. L. Polk Co.
1960	sects	R. L. Polk Co.

48 PARK BLVD

Year	Uses	Source
1960	PARK BLVD Contd	R. L. Polk Co.

52 PARK BLVD

Year	Uses	Source
1978	Park Boulevard Salon Of Beauty	R. L. Polk & Co.
1965	PARK BLVD	R. L. Polk Co.
1955	sects	R. L. Polk & Co.

60 PARK BLVD

Year	Uses	Source
1955	at Peers City Park	R. L. Polk & Co.

PARK CT

2 PARK CT

Year	Uses	Source
1945	Rieager ft Q	R. L. Polk & Co.
	8ities W W S	R. L. Polk & Co.

3 PARK CT

Year	Uses	Source
1945	Swan T C Mrs	R. L. Polk & Co.
	Wicttlner Iou S	R. L. Polk & Co.
	A 3etoy GOlbert S	R. L. Polk & Co.

FINDINGS

Year	Uses	Source
1945	t Murdocki G p	R. L. Polk & Co.
	Pfos t W B	R. L. Polk & Co.

4 PARK CT

Year	Uses	Source
1960	Remlin Robt	R. L. Polk Co.
1957	Silsley F W	R. L. Polk Co.
1955	Silsley Frank W A AX	R. L. Polk Co.
1950	Silsley F W	R. L. Polk Co.
1945	Vaughn L P F	R. L. Polk & Co.
	o C ullkaus It V	R. L. Polk & Co.
	Biurrexll It N S	R. L. Polk & Co.
	Appleton K G	R. L. Polk & Co.
	S 8tradella Fred	R. L. Polk & Co.
	Miley W T e	R. L. Polk & Co.
	Ctm Rf Et	R. L. Polk & Co.
	Dubolis W L	R. L. Polk & Co.
1940	Latta J R	R. L. Polk & Co.
1935	Becker R H	R. L. Polk Co.
1930	Vacant	R. L. Polk Co.
	S 5 White C M o	R. L. Polk Co.

5 PARK CT

Year	Uses	Source
1957	Stradel Ja F r	R. L. Polk Co.
1955	Stradella Fred 0 A AX	R. L. Polk Co.
1940	Michalek 0 P	R. L. Polk & Co.
1935	Michalek OF o	R. L. Polk Co.
1930	Symmes C	R. L. Polk Co.

6 PARK CT

Year	Uses	Source
1955	Miley Wm T O A AX	R. L. Polk Co.
	& Martin Michi A a AX	R. L. Polk Co.
1950	Miley W T	R. L. Polk Co.
1945	$ Cavcen Llewelyn	R. L. Polk & Co.
	Yates B S	R. L. Polk & Co.
1940	Appleton K G	R. L. Polk & Co.
1935	Appleton KG G	R. L. Polk Co.

FINDINGS

Year	Uses	Source
1930	Appleton C G	R. L. Polk Co.

8 PARK CT

Year	Uses	Source
1957	Burrell Ralph N r	R. L. Polk Co.
1955	Burrell Ralph N A AX	R. L. Polk Co.
1950	Burrell R N	R. L. Polk Co.
1940	Burrell R N	R. L. Polk & Co.
1935	Burrell RN	R. L. Polk Co.
1930	Allen Oscar o	R. L. Polk Co.

10 PARK CT

Year	Uses	Source
1950	Knaus R V	R. L. Polk Co.
1940	Knaus R V	R. L. Polk & Co.
1935	Knaus R V	R. L. Polk Co.
1930	Dykes E H	R. L. Polk Co.
	Knaus R V	R. L. Polk Co.

11 PARK CT

Year	Uses	Source
1945	lt Ars John	R. L. Polk & Co.

12 PARK CT

Year	Uses	Source
1955	Sides Walter W	R. L. Polk Co.
1950	Sides W W	R. L. Polk Co.
1940	Sides W W	R. L. Polk & Co.
1935	Sides W W	R. L. Polk Co.
1930	Sides W W bldg contr	R. L. Polk Co.

14 PARK CT

Year	Uses	Source
1955	Vaughn Lester F	R. L. Polk Co.
1950	Vaughn L F	R. L. Polk Co.
1940	Heamri H N	R. L. Polk & Co.
1935	Roseblade W T	R. L. Polk Co.
1930	Montgomery G B	R. L. Polk Co.

FINDINGS

15 PARK CT

Year	Uses	Source
1957	Smith Dan A	R. L. Polk Co.
1955	Songer Geo W AX	R. L. Polk Co.
1950	Songer G W	R. L. Polk Co.
1945	gonger Geo S	R. L. Polk & Co.
1940	Anderson C V	R. L. Polk & Co.
1935	Martin C E	R. L. Polk Co.
1930	Thumen Howard	R. L. Polk Co.

16 PARK CT

Year	Uses	Source
1957	Grilli Mario J	R. L. Polk Co.
1955	Gril Ui Mario J A CAI	R. L. Polk Co.
1950	Chezick Elmer	R. L. Polk Co.
1940	Hughes D G	R. L. Polk & Co.
1935	Hughes John	R. L. Polk Co.
1930	Wegner F A	R. L. Polk Co.

17 PARK CT

Year	Uses	Source
1955	Wahlhagen Jack	R. L. Polk Co.
1950	Anderson C V	R. L. Polk Co.
1945	Ainderson C V	R. L. Polk & Co.
1940	Moore R M	R. L. Polk & Co.
1935	Moore R M	R. L. Polk Co.
1930	Campbell L A	R. L. Polk Co.

18 PARK CT

Year	Uses	Source
1955	Kenneke Augusta H Mrs A AX	R. L. Polk Co.
1950	Kenneke A H Mrs	R. L. Polk Co.
1945	Kolly L C	R. L. Polk & Co.
	It Monnier Rt E	R. L. Polk & Co.
1940	Freitas W E	R. L. Polk & Co.
1935	Mc Coole C S o	R. L. Polk Co.
1930	Burrell R N	R. L. Polk Co.

19 PARK CT

Year	Uses	Source
1957	Vigil Juanita	R. L. Polk Co.

FINDINGS

Year	Uses	Source
1955	Vigil Florencio 0 A CH	R. L. Polk Co.
1950	Monnier J P Mrs	R. L. Polk Co.
1940	Bowman S P	R. L. Polk & Co.
1935	Parente E J	R. L. Polk Co.
1930	Brown W A	R. L. Polk Co.

20 PARK CT

Year	Uses	Source
1957	Ries R H	R. L. Polk Co.
1955	Zimmerman Hazel Mrs A AX	R. L. Polk Co.
1950	Sutherland John	R. L. Polk Co.
1945	Kirooxk R T	R. L. Polk & Co.
1940	Plechaty Dorothy H	R. L. Polk & Co.
	Wilson Miriam R	R. L. Polk & Co.
1935	Rich G E	R. L. Polk Co.
1930	Meyers P N	R. L. Polk Co.

21 PARK CT

Year	Uses	Source
1955	Alioto Frank I A AX	R. L. Polk Co.
1950	Alioto F I	R. L. Polk Co.
1945	Alloto C J	R. L. Polk & Co.
1940	Pearce C E	R. L. Polk & Co.
1935	Sears J P o	R. L. Polk Co.
1930	Sears J P o	R. L. Polk Co.

22 PARK CT

Year	Uses	Source
1955	Zayic Jerry J	R. L. Polk Co.
1950	Edwards Edna	R. L. Polk Co.
1945	ftrson A H	R. L. Polk & Co.
1940	Rogers John	R. L. Polk & Co.
1935	Bohne Emmitt	R. L. Polk Co.
1930	Fisher Win	R. L. Polk Co.

23 PARK CT

Year	Uses	Source
1955	Steward Erna B A AX	R. L. Polk Co.
1950	Steward L B	R. L. Polk Co.
1945	Steward L B	R. L. Polk & Co.

Year	Uses	Source
1940	Shrum C R	R. L. Polk & Co.
1935	Shrum Cecil o	R. L. Polk Co.
1930	Mitchell S R o	R. L. Polk Co.

24 PARK CT

Year	Uses	Source
1955	La Barbera Frank	R. L. Polk Co.
1950	La Barbera Frank	R. L. Polk Co.
1945	Blaker G L	R. L. Polk & Co.
1940	Baker Lee	R. L. Polk & Co.
1935	Adams E P	R. L. Polk Co.
1930	Dodson T J	R. L. Polk Co.

25 PARK CT

Year	Uses	Source
1957	Teixeira Betty	R. L. Polk Co.
1955	Telxeira Jos 0 A CH	R. L. Polk Co.
1950	Barras E P	R. L. Polk Co.
1945	3trras B P	R. L. Polk & Co.
1940	Owen E P	R. L. Polk & Co.
1935	Pearce C E	R. L. Polk Co.
1930	Pearce C E	R. L. Polk Co.

26 PARK CT

Year	Uses	Source
1957	Saser Robt r	R. L. Polk Co.
1955	Sasser Robt H 0 A AX	R. L. Polk Co.
1950	Sasser Robt	R. L. Polk Co.
1940	Bermnudes Tony	R. L. Polk & Co.
1935	Hughes F B	R. L. Polk Co.
1930	Van Arsdale W D	R. L. Polk Co.

27 PARK CT

Year	Uses	Source
1955	Leatherman Geo S A AX	R. L. Polk Co.
1950	Leatherman G S	R. L. Polk Co.
1945	Bnetielt A W	R. L. Polk & Co.
1940	Swartfacer V W	R. L. Polk & Co.
1935	Wald C J	R. L. Polk Co.
1930	Vacant	R. L. Polk Co.

FINDINGS

28 PARK CT

Year	Uses	Source
1955	Eldridge Leslie W jr A 4 AX	R. L. Polk Co.
1950	Behnke C W	R. L. Polk Co.
1945	Poster A P	R. L. Polk & Co.
1940	Changras Gregory	R. L. Polk & Co.
1935	Tibbets R L	R. L. Polk Co.
1930	Dickson Martin	R. L. Polk Co.

29 PARK CT

Year	Uses	Source
1955	Shotts Ella H Mrs A AX	R. L. Polk Co.
1950	Burgwinkle J J	R. L. Polk Co.
1940	Mays J S	R. L. Polk & Co.
1935	Elliott H Y	R. L. Polk Co.
1930	Bacigalupi G F	R. L. Polk Co.
	Bacigalupi Emily Mrs nurse	R. L. Polk Co.

30 PARK CT

Year	Uses	Source
1957	Russell R L	R. L. Polk Co.
1955	Russell Ralph L 4 AX	R. L. Polk Co.
1950	Murdock GF	R. L. Polk Co.
1940	Schmldt H P	R. L. Polk & Co.
1935	Hansen PC	R. L. Polk Co.
1930	Beesley A D	R. L. Polk Co.

31 PARK CT

Year	Uses	Source
1955	Le Roy Gilbert A AX	R. L. Polk Co.
1950	Le Roy Gilbert	R. L. Polk Co.
1945	tusscmell R L	R. L. Polk & Co.
1940	Lewis C L	R. L. Polk & Co.
1935	Johnson C W	R. L. Polk Co.
1930	Ho well C W o	R. L. Polk Co.

32 PARK CT

Year	Uses	Source
1955	Walz Erwin G Rev	R. L. Polk Co.
1950	Vacant	R. L. Polk Co.
1945	la Jlyton L J	R. L. Polk & Co.

FINDINGS

Year	Uses	Source
1940	Layton L J	R. L. Polk & Co.
1935	Raburn D	R. L. Polk Co.
1930	Greco J G o	R. L. Polk Co.

33 PARK CT

Year	Uses	Source
1955	Faistenhamer Anna	R. L. Polk Co.
1950	Johnsen CH	R. L. Polk Co.
1940	Pfost W E	R. L. Polk & Co.
1935	Pfost W E	R. L. Polk Co.
1930	Walters H W	R. L. Polk Co.

34 PARK CT

Year	Uses	Source
1957	Beck John W	R. L. Polk Co.
1955	Beck John W	R. L. Polk Co.
1950	Van Lue Dorin	R. L. Polk Co.
	Murray Isabel Mrs	R. L. Polk Co.
1945	Murray Isabel	R. L. Polk & Co.
1940	Shifley Emil	R. L. Polk & Co.
1935	Miles HA A	R. L. Polk Co.
1930	Hardwick R G	R. L. Polk Co.

35 PARK CT

Year	Uses	Source
1955	Weaver Genrose R A AX	R. L. Polk Co.
1950	Weaver R G	R. L. Polk Co.
1940	Stevens W W	R. L. Polk & Co.
1935	Stevens W W o	R. L. Polk Co.
1930	Steevns W W o	R. L. Polk Co.

36 PARK CT

Year	Uses	Source
1957	Wickner Lou Mrs	R. L. Polk Co.
1955	Wickner Louis 0 A CH	R. L. Polk Co.
1950	Wickner Louis	R. L. Polk Co.
1940	Wickner Lou	R. L. Polk & Co.
1935	Rice LBEf	R. L. Polk Co.
1930	Neibaur Wm	R. L. Polk Co.

FINDINGS

38 PARK CT

Year	Uses	Source
1957	Vinyard r	R. L. Polk Co.
1955	Vinyard Roscoe 0 A AX	R. L. Polk Co.
1950	Vinyard Roscoe	R. L. Polk Co.
1945	Moore T J	R. L. Polk & Co.
1940	Craig A F	R. L. Polk & Co.
1935	Mayhew C S	R. L. Polk Co.
1930	Goodell Clarence	R. L. Polk Co.

40 PARK CT

Year	Uses	Source
1957	Baldassini Albert J	R. L. Polk Co.
1950	Baldassini A J	R. L. Polk Co.
1945	WII Son A	R. L. Polk & Co.
	Bahldas Hini Albt S	R. L. Polk & Co.
1940	Baldassinni A J	R. L. Polk & Co.
1935	Baldassini A J o	R. L. Polk Co.
1930	Weigant H A o	R. L. Polk Co.

42 PARK CT

Year	Uses	Source
1957	Musso Betty	R. L. Polk Co.
1955	Musso Betty R	R. L. Polk Co.
1950	Charlier J F	R. L. Polk Co.
1945	Charlier J P	R. L. Polk & Co.
1940	Burkes M M	R. L. Polk & Co.
1935	Alves Geo	R. L. Polk Co.
1930	Gilbert W P	R. L. Polk Co.

44 PARK CT

Year	Uses	Source
1955	Bryson Elsie M A AX	R. L. Polk Co.
1950	Nolan C J	R. L. Polk Co.
1945	Nolan 0 J S	R. L. Polk & Co.
1940	Dowell S P	R. L. Polk & Co.
1935	Nichols E E	R. L. Polk Co.
1930	So II M M o	R. L. Polk Co.

FINDINGS

45 PARK CT

Year	Uses	Source
1955	Beatty Nonie B Mrs A AX	R. L. Polk Co.
1950	Vacant	R. L. Polk Co.
1945	Damon IB L Mrs	R. L. Polk & Co.
1940	Damon C E	R. L. Polk & Co.
1935	Damon C E o	R. L. Polk Co.
1930	Smith E T	R. L. Polk Co.

46 PARK CT

Year	Uses	Source
1955	Spicer Harry	R. L. Polk Co.
1950	Taormino Maryann	R. L. Polk Co.
1940	Barton G C	R. L. Polk & Co.
1935	Howe R C jr	R. L. Polk Co.
1930	Vacant	R. L. Polk Co.

48 PARK CT

Year	Uses	Source
1955	Felton M Robt a CH	R. L. Polk Co.
1950	Burch B V Mrs	R. L. Polk Co.
1945	todriguez L P	R. L. Polk & Co.
1940	Druffel Dellos jr	R. L. Polk & Co.
1935	Rooker C C	R. L. Polk Co.
1930	Vacant	R. L. Polk Co.

50 PARK CT

Year	Uses	Source
1957	Dewey Hattie r	R. L. Polk Co.
1955	Dewey Hattie B Mrs A 0 AX	R. L. Polk Co.
1950	Dewey H B Mrs	R. L. Polk Co.
1940	Thompson D P	R. L. Polk & Co.
1935	Tollefson Margt Mrs	R. L. Polk Co.
1930	Jacobson F A	R. L. Polk Co.

51 PARK CT

Year	Uses	Source
1957	Woehrman Clyde	R. L. Polk Co.
	Welfel Gertrude Mrs r	R. L. Polk Co.
1955	Woelffel Gertrude Mr& a AX	R. L. Polk Co.
1950	Woelffel Gertrude	R. L. Polk Co.

FINDINGS

Year	Uses	Source
1940	Woelffel Gertrude	R. L. Polk & Co.
1935	Woodson G L	R. L. Polk Co.
1930	Silverstein S J	R. L. Polk Co.

52 PARK CT

Year	Uses	Source
1957	Temby Wm r	R. L. Polk Co.
1955	Temby Wm 0 A AX	R. L. Polk Co.
1950	Temby Wm	R. L. Polk Co.
1940	Amick J V	R. L. Polk & Co.
1935	Meade H E o	R. L. Polk Co.
1930	Vacant	R. L. Polk Co.

53 PARK CT

Year	Uses	Source
1957	Swan Tillie C Mrs	R. L. Polk Co.
1955	Swan Tillie Mrs a AX	R. L. Polk Co.
1950	Wright J M	R. L. Polk Co.
1940	Swan Tillie Mrs	R. L. Polk & Co.
1935	Swan Tillie Mrs o	R. L. Polk Co.
1930	Gibson R C	R. L. Polk Co.

54 PARK CT

Year	Uses	Source
1955	Draper Wm E A AX	R. L. Polk Co.
1950	Draper W E	R. L. Polk Co.
1940	Pacheco H H	R. L. Polk & Co.
1935	Pacheco H H	R. L. Polk Co.
1930	Vacant	R. L. Polk Co.

55 PARK CT

Year	Uses	Source
1957	Yates Ernest E r	R. L. Polk Co.
1955	Yates Pearl F Mrs	R. L. Polk Co.
1950	Yates E E	R. L. Polk Co.
1940	LKimball Edith Mrs	R. L. Polk & Co.
1935	Brown Thos	R. L. Polk Co.
1930	Mc Call F A	R. L. Polk Co.

FINDINGS

56 PARK CT

Year	Uses	Source
1955	Craven Llewellyn	R. L. Polk Co.
1950	Craven Llewellyn	R. L. Polk Co.
1940	Sawyer Darwin	R. L. Polk & Co.
1935	Heimgartner N A	R. L. Polk Co.

57 PARK CT

Year	Uses	Source
1957	De Marco Joe r:	R. L. Polk Co.
1955	De Marco Jos 0 j A AX	R. L. Polk Co.
1950	De Marco Jos	R. L. Polk Co.
1940	King E H	R. L. Polk & Co.
1930	Vacant	R. L. Polk Co.

58 PARK CT

Year	Uses	Source
1955	Zeroun Chas A A AX	R. L. Polk Co.
1950	Cook W A	R. L. Polk Co.
1940	Thomas J F	R. L. Polk & Co.
1935	Lewis R B	R. L. Polk Co.
1930	Farrell G H	R. L. Polk Co.

59 PARK CT

Year	Uses	Source
1955	Stockdale Louise A Mrs A AX	R. L. Polk Co.
1950	Stockdale Louise	R. L. Polk Co.
1940	Johnson L J	R. L. Polk & Co.
1935	Johnson L J	R. L. Polk Co.
1930	Vacant	R. L. Polk Co.

60 PARK CT

Year	Uses	Source
1955	Guido Jas 0 A AX	R. L. Polk Co.
1950	Guido Jas	R. L. Polk Co.
1945	Parr L	R. L. Polk & Co.
	4 Aarrs Clifford	R. L. Polk & Co.
	8 Mar M n M A	R. L. Polk & Co.
	Morrii V R S	R. L. Polk & Co.
	A 1 Woofel OGertrude	R. L. Polk & Co.
1940	Honore G L jr	R. L. Polk & Co.

Year	Uses	Source
1930	Ailves Geo	R. L. Polk Co.

61 PARK CT

Year	Uses	Source
1957	Hopkins Mabel E	R. L. Polk Co.
	Breeding Vera M	R. L. Polk Co.
1955	Breeding Mike	R. L. Polk Co.
1950	Pasqual E N	R. L. Polk Co.
1945	Pasqual E N	R. L. Polk & Co.
1940	Simmerson F W	R. L. Polk & Co.
1935	Weinzerl Clarence	R. L. Polk Co.
1930	Terry R W	R. L. Polk Co.

62 PARK CT

Year	Uses	Source
1957	Bodenschatz EW	R. L. Polk Co.
1955	Bodenschatz Emil W A CH	R. L. Polk Co.
1950	Nelson MB	R. L. Polk Co.
1945	lianmier Bldo Mrs	R. L. Polk & Co.
	Morse P A	R. L. Polk & Co.
1940	Ryle Edison	R. L. Polk & Co.
1935	Ryle Edison	R. L. Polk Co.
1930	Worden M S Mrs o	R. L. Polk Co.

63 PARK CT

Year	Uses	Source
1955	Sequeira John E A AX	R. L. Polk Co.
1950	Sequeira J E	R. L. Polk Co.
1945	Sequeira J E S	R. L. Polk & Co.
1940	Sequeiro J E	R. L. Polk & Co.
1935	Brungess C B	R. L. Polk Co.
1930	Anderson A La R	R. L. Polk Co.

64 PARK CT

Year	Uses	Source
1957	Musso Jos R	R. L. Polk Co.
1955	Johnson Nihl W	R. L. Polk Co.
1950	Johnson N W	R. L. Polk Co.
1945	3enevich Bdw	R. L. Polk & Co.
1940	Lanham W I	R. L. Polk & Co.

FINDINGS

Year	Uses	Source
1935	Whorley E F	R. L. Polk Co.
1930	Vacant	R. L. Polk Co.

65 PARK CT

Year	Uses	Source
1957	Pyne Geo W	R. L. Polk Co.
1955	Pyne Geo W A AX	R. L. Polk Co.
1950	Pyne G W	R. L. Polk Co.
1945	Taylor C R	R. L. Polk & Co.
1940	Myers R L	R. L. Polk & Co.
1935	Park Court contd	R. L. Polk Co.
	Myers W D	R. L. Polk Co.
	Myers R L	R. L. Polk Co.

66 PARK CT

Year	Uses	Source
1955	Johanson Harold C A CH	R. L. Polk Co.
1950	Sensabaugh A T	R. L. Polk Co.
1940	Hulquist Leonard	R. L. Polk & Co.
1935	Brinkman Newton	R. L. Polk Co.
1930	Vacant	R. L. Polk Co.

67 PARK CT

Year	Uses	Source
1955	Chapman Minnie R a CH	R. L. Polk Co.
1950	Morris F	R. L. Polk Co.
1940	Nylin R A	R. L. Polk & Co.
1935	Glenn C S	R. L. Polk Co.
1930	Vacant	R. L. Polk Co.

68 PARK CT

Year	Uses	Source
1957	Martin Michael A r	R. L. Polk Co.
	MARTIN MICHAEL A R	Pacific Telephone
1950	Martin MA	R. L. Polk Co.
1940	Eastman P M	R. L. Polk & Co.
1935	Curtis N M Mrs	R. L. Polk Co.
1930	Vacant	R. L. Polk Co.

FINDINGS

70 PARK CT

Year	Uses	Source
1955	HRummel Harold G A AX	R. L. Polk Co.
1950	Hummel H G	R. L. Polk Co.
1945	ummel 0 FP	R. L. Polk & Co.
1940	Morgan Cecil	R. L. Polk & Co.
1935	Sallows I A	R. L. Polk Co.

71 PARK CT

Year	Uses	Source
1955	Santos Harold A CH	R. L. Polk Co.
1950	Santos Harold	R. L. Polk Co.
1945	V 2 Lewls W X	R. L. Polk & Co.
	Dickson J B S	R. L. Polk & Co.
1940	Campodonico L J	R. L. Polk & Co.
1935	Campodonico L J	R. L. Polk Co.
1930	Montgomery K C	R. L. Polk Co.

72 PARK CT

Year	Uses	Source
1957	Hillam Edw A	R. L. Polk Co.
1955	Hillam Edw H 4 CH	R. L. Polk Co.
1950	Lewis W H	R. L. Polk Co.
1940	Carson C R	R. L. Polk & Co.
1935	Carson C R	R. L. Polk Co.
1930	Eipp P P o	R. L. Polk Co.

74 PARK CT

Year	Uses	Source
1957	Sawyer Parwii	R. L. Polk Co.
	Sample Stephen C	R. L. Polk Co.
1955	Sawyer Durwin 0 A AX	R. L. Polk Co.
1950	Simpson Mary	R. L. Polk Co.
1945	Mallen M 0 Mrs	R. L. Polk & Co.
1940	LMallen M G Mrs	R. L. Polk & Co.
1935	Evans B L	R. L. Polk Co.
1930	Vacant	R. L. Polk Co.

75 PARK CT

Year	Uses	Source
1955	Waistell Thos J 0 A AX	R. L. Polk Co.

FINDINGS

Year	Uses	Source
1950	Waistell T J	R. L. Polk Co.
1945	Lynne BE J	R. L. Polk & Co.
1940	Breedon Norman	R. L. Polk & Co.
1935	Brown R L	R. L. Polk Co.
1930	Vacant	R. L. Polk Co.

76 PARK CT

Year	Uses	Source
1955	Orwig Robt E a CH	R. L. Polk Co.
1950	Sawyer D W	R. L. Polk Co.
1945	Swycr D 1 W	R. L. Polk & Co.
1940	Bodkin G B	R. L. Polk & Co.
1935	Harmon W L	R. L. Polk Co.
1930	Wimberly F T	R. L. Polk Co.

77 PARK CT

Year	Uses	Source
1955	Brashear John R A AX	R. L. Polk Co.
1950	Cipolla R N	R. L. Polk Co.
1945	Cipolla R N	R. L. Polk & Co.
1940	Moore A W	R. L. Polk & Co.
1935	Williams W M real est o	R. L. Polk Co.
1930	Williams W M real est	R. L. Polk Co.

79 PARK CT

Year	Uses	Source
1955	Sample Steph C	R. L. Polk Co.
1950	Sample S C	R. L. Polk Co.
	music tchr	R. L. Polk Co.
	Sample CE Mrs	R. L. Polk Co.
1945	Sample S C	R. L. Polk & Co.
1940	Sample S C	R. L. Polk & Co.
1935	Sample S C o	R. L. Polk Co.
1930	Sample Steph	R. L. Polk Co.

81 PARK CT

Year	Uses	Source
1957	Von Raesfeld V J	R. L. Polk Co.
1955	Von Raesfeld Vernon J A CH	R. L. Polk Co.
1950	Schuck Emma Mrs	R. L. Polk Co.

Year	Uses	Source
1945	Lineberry D H S	R. L. Polk & Co.
1940	Bradley David	R. L. Polk & Co.
1935	Latta J R	R. L. Polk Co.
1930	Wall S J	R. L. Polk Co.

83 PARK CT

Year	Uses	Source
1957	Finley Claude T r	R. L. Polk Co.
1955	Finley Claude T	R. L. Polk Co.
1950	Finley C T	R. L. Polk Co.
1945	Purlantc Anton	R. L. Polk & Co.
1940	Davies I H	R. L. Polk & Co.
1935	Lancaster Sidney	R. L. Polk Co.
1930	Vacant	R. L. Polk Co.

84 PARK CT

Year	Uses	Source
1930	Powell F A	R. L. Polk Co.

92 PARK CT

Year	Uses	Source
1930	Vacant	R. L. Polk Co.
	S 6 Vacant	R. L. Polk Co.

94 PARK CT

Year	Uses	Source
1991	Rieasebrg Mike	PACIFIC BELL WHITE PAGES
	RIEASEBRG MIKE	PACIFIC BELL WHITE PAGES

PARK LN

35 PARK LN

Year	Uses	Source
1975	Bellerone Anthony	Pacific Telephone

PASEO DE

1 PASEO DE

Year	Uses	Source
1985	COMMUNITY ALLIANCE PROGRAM FOR EX-OFFENDERS SAN ANTONIO	Pacific Bell

93 PASEO DE

Year	Uses	Source
1985	KINKO S COPIES	Pacific Bell

PASEO DE SAN ANTONIO

1 PASEO DE SAN ANTONIO

Year	Uses	Source
1986	San Jose Film & Video Commission	Pacific Bell
	Youth Employment Service	Pacific Bell
	Main Ofc	Pacific Bell
	SCORE Service Corps Of Retired Executives	Pacific Bell
	Convention & Visitors Bureau Of San Jose	Pacific Bell
	SAN JOSE CHAMBER OF COMMERCE	Pacific Bell
1985	SAN JOSE FILM & VIDEO COMMISSION	Pacific Bell
	CONVENTION & VISITORS BUREAU OF SAN JOSE	Pacific Bell
	CHAMBER OF COMMERCE METROPOUTAN SAN JOSE	Pacific Bell
1980	Main Ofc	Pacific Telephone
	SCORE Service Corps Of Retired Executives	Pacific Telephone
	SAN JOSE CHAMBER OF COMMERCE	Pacific Telephone
	Youth Employment Service	Pacific Telephone

11 PASEO DE SAN ANTONIO

Year	Uses	Source
1991	AMPCO Parking	PACIFIC BELL WHITE PAGES
1986	AMPCO Parking	Pacific Bell
	AMPCO Parking	Pacific Bell

15 PASEO DE SAN ANTONIO

Year	Uses	Source
1986	Legendary Sandwich Shoppe	Pacific Bell
	Les Amis Cafe	Pacific Bell
1980	Legendary Sandwich Shoppe	Pacific Telephone

16 PASEO DE SAN ANTONIO

Year	Uses	Source
1986	Oakridge Mall	Pacific Bell
	Sommer Raymond A OD	Pacific Bell

FINDINGS

18 PASEO DE SAN ANTONIO

Year	Uses	Source
1986	CIVIC LIGHT OPERA BOX OFFICE	Pacific Bell
	San Jose Civic Light Opera Administration	Pacific Bell

20 PASEO DE SAN ANTONIO

Year	Uses	Source
1980	J & M Water Truck Rentals	Pacific Telephone
	SI J PHOTOGRAPHY	Pacific Telephone

26 PASEO DE SAN ANTONIO

Year	Uses	Source
1986	Pain Et Croissant French Coffee Shop	Pacific Bell

61 PASEO DE SAN ANTONIO

Year	Uses	Source
2013	LOCKSMITH	Cole Information Services

85 PASEO DE SAN ANTONIO

Year	Uses	Source
1986	Beserra Law Firm	Pacific Bell
	UETCO	Pacific Bell

93 PASEO DE SAN ANTONIO

Year	Uses	Source
1986	KINKOS COPIES	Pacific Bell

98 PASEO DE SAN ANTONIO

Year	Uses	Source
2013	ROSIES & POSIES DOWNTOWN	Cole Information Services
2008	ROSIES & POSIES DOWNTOWN FLORIST	Cole Information Services

99 PASEO DE SAN ANTONIO

Year	Uses	Source
2013	FAHRENHEIT RESTAURANT & LOUNGE	Cole Information Services

100 PASEO DE SAN ANTONIO

Year	Uses	Source
2013	24 HOUR LOCKSMITH	Cole Information Services
	BLAKESLEE SAM STATE SENATOR	Cole Information Services
	STATE OF CALIFORNIA	Cole Information Services

Year	Uses	Source
2013	BEALL JIM ASSEMBLYMAN	Cole Information Services
	SAN JOSE TRANSPORT A CAR	Cole Information Services
	CAMPOS NORA ASSEMBLYWOMAN	Cole Information Services
	LOCKSMITH	Cole Information Services
	ALQUIST ELAINE STATE SENATOR	Cole Information Services
2008	INDUSTRIAL RELATIONS CA DEPT	Cole Information Services
	TRI STATE GNRATN TRNSM ASSN	Cole Information Services
	CALIFORNIA GENERAL SERVICE DEPT	Cole Information Services
	APPRENTICESHIP STANDARDS INFORMATION	Cole Information Services
	ALQUIST ELAINE ASSEMBLYWOMAN N	Cole Information Services
	CALIFORNIA DEPT REHABILITTN	Cole Information Services
	STATE OF CA LABOR STANDARDS ENFORCEM	Cole Information Services
	ALCOHOLIC BEV CONTROL CAL DEPT	Cole Information Services
	WORKERS COMPENSATION DIVISION	Cole Information Services

101 PASEO DE SAN ANTONIO

Year	Uses	Source
2013	SAN JOSE REPERTORY	Cole Information Services
2008	CURTAIN CALL AT RPRTOR THTR	Cole Information Services
	SAN JOSE REPERTORY THEATRE	Cole Information Services

108 PASEO DE SAN ANTONIO

Year	Uses	Source
2013	CIRCLEA THE SHOP	Cole Information Services
2008	COUCH GUY INC	Cole Information Services
	CIRCLE A SKATEBOARDS	Cole Information Services

PASEO DE SAN ANTONIO ST

1 PASEO DE SAN ANTONIO ST

Year	Uses	Source
2000	NO CURRENT LISTING	Haines & Company

11 PASEO DE SAN ANTONIO ST

Year	Uses	Source
2000	NO CURRENT LISTING	Haines & Company

FINDINGS

15 PASEO DE SAN ANTONIO ST

Year	Uses	Source
2000	NO CURRENT LISTING	Haines & Company

18 PASEO DE SAN ANTONIO ST

Year	Uses	Source
2000	a CAPITALPROPERTIES LTD	Haines & Company
	CAPFTALPRPRTYLTD	Haines & Company
1996	CAPITAL PROPERTIES LTD	Pacific Bell

20 PASEO DE SAN ANTONIO ST

Year	Uses	Source
2000	DOUBLERAINBOW SANJSEPAVIUON	Haines & Company

24 PASEO DE SAN ANTONIO ST

Year	Uses	Source
2000	NO CURRENT LISTING	Haines & Company

26 PASEO DE SAN ANTONIO ST

Year	Uses	Source
2000	NO CURRENT LISTING	Haines & Company

85 PASEO DE SAN ANTONIO ST

Year	Uses	Source
2000	NO CURRENT LISTING	Haines & Company

100 PASEO DE SAN ANTONIO ST

Year	Uses	Source
2000	CASTLT 4 H FOOPDR	Haines & Company
	CASTSENATE 13 TN	Haines & Company
	CASTCONTRSTLCNS	Haines & Company
	CASTASMBLY 23RD 23RD 40 S	Haines & Company
	CASTALCHLOCCNTRL	Haines & Company
	APPRENTICESHPINFO	Haines & Company
	BUILDING	Haines & Company
	CAST NSNG CODES	Haines & Company
	CASTINDAPRNTCS 6 P	Haines & Company
	CASTINDRLTh S WORKERS COMP	Haines & Company
	CASTINDRLTNS WORKERS COMP	Haines & Company
	CA STIND WKRS COMP	Haines & Company
	CA STREHABLTN DEPT	Haines & Company

Year	Uses	Source
2000	VASCONCELLOSJOHN STSEN 13TH	Haines & Company
	HONDAMICHAELM ASSEMBLYMAN	Haines & Company
	CONSMRCMPLT CONTRSSTUCENSE	Haines & Company
	CASTGENSVBLDGS	Haines & Company
1996	CORTESE DOMINIC L ASSEMBLYMAN 23 RD DI ST	Pacific Bell
	VASCONCELLOS JOHN ASSEMBLYMAN 22 ND DIST	Pacific Bell
	ALGUIST ALFRED E SENATOR 13TH DISTRICT	Pacific Bell

110 PASEO DE SAN ANTONIO ST

Year	Uses	Source
2000	QUILTS&TEXTILESSAN JOSEMSM	Haines & Company
	SANJSEMUSEUMOF OUILTS&TXTLES	Haines & Company

111 PASEO DE SAN ANTONIO ST

Year	Uses	Source
2000	HAPPYJUICENO	Haines & Company

112 PASEO DE SAN ANTONIO ST

Year	Uses	Source
2000	NO CURRENT LISTING	Haines & Company

116 PASEO DE SAN ANTONIO ST

Year	Uses	Source
2000	NO CURRENT LISTING	Haines & Company

117 PASEO DE SAN ANTONIO ST

Year	Uses	Source
2000	GOLDRICHRKESTINC	Haines & Company

118 PASEO DE SAN ANTONIO ST

Year	Uses	Source
2000	CITY YEAR SAN JOSE	Haines & Company
1996	COLONNADE CONVENIENCE	Pacific Bell

140 PASEO DE SAN ANTONIO ST

Year	Uses	Source
2000	NO MHOSERSLTD	Haines & Company
	CAFFELAPASTAIA	Haines & Company

FINDINGS

PASEO DE SAN ANTONIO WALK

1 PASEO DE SAN ANTONIO WALK

Year	Uses	Source
1986	Community Alliance Program For Ex Offenders	Pacific Bell
1985	TOURIST INFORMATION	Pacific Bell
	SCORE-SERVICE CORPS OF RETIRED EXECUTIVES	Pacific Bell
	YOUTH EMPLOYMENT SERVICE	Pacific Bell
1975	SAN JOSE CONVENTION-VISITORS BUREAU	Pacific Telephone
	CHAMBER OF COMMERCE METROPOLITAN SAN JOSE	Pacific Telephone
	SAN JOSE CHAMBER OF COMMERCE	Pacific Telephone

11 PASEO DE SAN ANTONIO WALK

Year	Uses	Source
2006	PARKS	Haines Company, Inc.
	AMPCOAUTO	Haines Company, Inc.
1991	AMPCO PARKING	PACIFIC BELL WHITE PAGES

15 PASEO DE SAN ANTONIO WALK

Year	Uses	Source
1985	LEGENDARY SANDWICH SHOPPE	Pacific Bell

16 PASEO DE SAN ANTONIO WALK

Year	Uses	Source
1985	SONMMER RAYMOND A OD	Pacific Bell
	OAKRIDGE OPTOMETRIC GROUP	Pacific Bell

18 PASEO DE SAN ANTONIO WALK

Year	Uses	Source
2006	CAPITALPRPRTY	Haines Company, Inc.
1985	SAN JOSE CIVIC LIGHT OPERA-BOX OFFICE	Pacific Bell
	SAN JOSE CIVIC LIGHT OPERA ADMINISTRATION	Pacific Bell

26 PASEO DE SAN ANTONIO WALK

Year	Uses	Source
1991	PAIN ET CROISSANT FRENCH COFFEE SHOP	PACIFIC BELL WHITE PAGES
	Pain Et Croissant French Coffee Shop	PACIFIC BELL WHITE PAGES

FINDINGS

85 PASEO DE SAN ANTONIO WALK

Year	Uses	Source
1986	United Ethiopian Community Organization	Pacific Bell

98 PASEO DE SAN ANTONIO WALK

Year	Uses	Source
2006	DWNTWN FLORIST	Haines Company, Inc.
	ROSIES & POSIES	Haines Company, Inc.

100 PASEO DE SAN ANTONIO WALK

Year	Uses	Source
2006	BUILDING	Haines Company, Inc.
	ALQUISTELNEST	Haines Company, Inc.
	SNTR 13TH DIST	Haines Company, Inc.
	APPRENTICESHIP	Haines Company, Inc.
	STANDARDS INFO	Haines Company, Inc.
	CASTALCHLC	Haines Company, Inc.
	CNTRL	Haines Company, Inc.
	CA STASSEMBLY	Haines Company, Inc.
	ND DISTRICT	Haines Company, Inc.
	CA ST GEN SV	Haines Company, Inc.
	BLDGS	Haines Company, Inc.
	CA ST HLTH FOOD&	Haines Company, Inc.
	DRUG BRANCH	Haines Company, Inc.
	CAST HSNG CODES	Haines Company, Inc.
	REGISTRATION	Haines Company, Inc.
	CASTIND	Haines Company, Inc.
	APRNTCSHP	Haines Company, Inc.
	CAST IND RLTNS	Haines Company, Inc.
	WORKERS COMP	Haines Company, Inc.
	CAST IND RLTNS	Haines Company, Inc.
	WORKERS COMP	Haines Company, Inc.
	CA ST IND RLTNS	Haines Company, Inc.
	WORKERS COMP	Haines Company, Inc.
	CASTREHABLTN	Haines Company, Inc.
	COHN REBECCA	Haines Company, Inc.
	ASSMBLYWMN 24TH	Haines Company, Inc.
	COTO JOE	Haines Company, Inc.
	ASSEMBLYMAN	Haines Company, Inc.
	23RD DIST	Haines Company, Inc.

Year	Uses	Source
2006	FRIENDS OF ABEL	Haines Company, Inc.
	MALDONADO	Haines Company, Inc.
	MALDONADO ABEL	Haines Company, Inc.
	SNTRISTH DIST	Haines Company, Inc.
1991	ALQUIST ALFRED E SENATOR	PACIFIC BELL WHITE PAGES
	DISTRICT	PACIFIC BELL WHITE PAGES
	Cortese Dominic L Assemblyman	PACIFIC BELL WHITE PAGES
	Vasconcellos John Assemblyman	PACIFIC BELL WHITE PAGES
1985	ALQUIST ALFRED E SENATOR 11TH DISTRICT	Pacific Bell
	APPRENTICESHIP STANDARDS INFORMATION	Pacific Bell
	CAL-OSHA	Pacific Bell
	JEFF S COFFEE SHOP	Pacific Bell
	MC CORQUODALE DAN SENATOR12TH DISTRICT	Pacific Bell

101 PASEO DE SAN ANTONIO WALK

Year	Uses	Source
2006	SANJSE	Haines Company, Inc.
	THEATRE	Haines Company, Inc.
	REPERTORY	Haines Company, Inc.

108 PASEO DE SAN ANTONIO WALK

Year	Uses	Source
2006	CIRCLE ASKTBRDS	Haines Company, Inc.
	SHOES&EQUIP	Haines Company, Inc.

PASEO TIERRA

1 PASEO TIERRA

Year	Uses	Source
2001	OTAYSISandra	Haines Company, Inc.
	S 645 JONES Valerie	Haines Company, Inc.
	OTAYSISian	Haines Company, Inc.

Piccadilly Fish N Pies

1 Piccadilly Fish N Pies

Year	Uses	Source
1986	Eastridge Ice Arena	Pacific Bell

FINDINGS

POSITEK 220 MAINLS ALTS

1 POSITEK 220 MAINLS ALTS

Year	Uses	Source
1986	Posilippo Richard A Prof Corp	Pacific Bell
	POSILIPPO RICHARD A PROF CORP	Pacific Bell

R PARK VICTORIA DR S

1 R PARK VICTORIA DR S

Year	Uses	Source
1991	MAIL POST THE	PACIFIC BELL WHITE PAGES

S 1

163 S 1

Year	Uses	Source
1980	O&SMachine	Pacific Telephone
	DS AUTOMOTIVE SERVICE	Pacific Telephone

276 S 1

Year	Uses	Source
1980	Fry Patrick Caryt	Pacific Telephone

S 1 S

95 S 1 S

Year	Uses	Source
1986	GORDONS	Pacific Bell
	Cal Clay Company	Pacific Bell
	San Jose	Pacific Bell

323 S 1 S

Year	Uses	Source
1986	Jolnatsn John	Pacific Bell

325 S 1 S

Year	Uses	Source
1986	Maclu Picchu Folk Art And Gallery Of The Americas	Pacific Bell

FINDINGS

S 1 FRUSLVALE V STI

141 S 1 FRUSLVALE V STI

Year	Uses	Source
1980	SARATOGA SCHOOL FOR DOGS tmg	Pacific Telephone

S 1 IST

300 S 1 IST

Year	Uses	Source
1975	ADVISORS TRAVEL INC	Pacific Telephone

S 1 OTH

210 S 1 OTH

Year	Uses	Source
1991	Giacomini Renee	PACIFIC BELL WHITE PAGES

218 S 1 OTH

Year	Uses	Source
1980	Wasson E	Pacific Telephone

235 S 1 OTH

Year	Uses	Source
1957	Phi Mu Sorority	R. L. Polk Co.

325 S 1 OTH

Year	Uses	Source
1986	Marynowski Janet	Pacific Bell

S 1 STH

92 S 1 STH

Year	Uses	Source
1980	Sawatzky E	Pacific Telephone

204 S 1 STH

Year	Uses	Source
1991	Iraoke ND Rev & Clifford	PACIFIC BELL WHITE PAGES
	Drohn Richard Jr & Leslie . 2	PACIFIC BELL WHITE PAGES

FINDINGS

S 1LT

234 S 1LT

Year	Uses	Source
1980	Watson John	Pacific Telephone

S 1SB CPRA 728

160 S 1SB CPRA 728

Year	Uses	Source
1957	Montlgom 6ery Ward & Co retldept at	R. L. Polk Co.
	:Ctaloguerer Department	R. L. Polk Co.

S 1ST

98 S 1ST

Year	Uses	Source
1985	CAROLE S HALLMARK & GIFT SHOP	Pacific Bell

127 S 1ST

Year	Uses	Source
1957	Harlris & Frank Int cithng	R. L. Polk Co.

140 S 1ST

Year	Uses	Source
1985	NATIONAL DOLLAR STORES	Pacific Bell
1957	National Dollar Store	R. L. Polk Co.

170 S 1ST

Year	Uses	Source
1985	& K DISTRIBUTING CO	Pacific Bell

175 S 1ST

Year	Uses	Source
1957	MAUERSC:AFETERIA	R. L. Polk Co.

180 S 1ST

Year	Uses	Source
1985	KIRK PATRICK P	Pacific Bell

FINDINGS

204 S 1ST

Year	Uses	Source
1991	Marios John Hair Styling	PACIFIC BELL WHITE PAGES

210 S 1ST

Year	Uses	Source
1985	PASEO BUILDING	Pacific Bell
	PARK BYRON B ATTY	Pacific Bell
	LEGAL AID SOCIETY OF SANTA CLARA COUNTY	Pacific Bell
	INTERNATIONAL ACADEMY OF TRIAL LAWYERS	Pacific Bell
	HO-SALE RNTERPRISES	Pacific Bell
	CHAPTER 13 ADVICE	Pacific Bell
	CHAPTER 13 ADVICE	Pacific Bell
	BUTLER DONALD L	Pacific Bell
1980	Wholesale Enterprises Ho Sale Enterprises	Pacific Telephone
	Seidel Alfred Violin Studio	Pacific Telephone
1957	Medlca Denal Budget Plan	R. L. Polk Co.
	Herring Arlo G iwlry engrvr	R. L. Polk Co.
	Commercial Retail Credit Exchange of California	R. L. Polk Co.

213 S 1ST

Year	Uses	Source
1957	CONTACT LENS CENTER THE	R. L. Polk Co.

223 S 1ST

Year	Uses	Source
1957	OBrien Russell M OBriens Little Rm	R. L. Polk Co.
	:	R. L. Polk Co.

227 S 1ST

Year	Uses	Source
1957	WILLIAMSN J S clthr	R. L. Polk Co.

246 S 1ST

Year	Uses	Source
1975	KENNEALLY ROBT J DEMPSEY INS SERVICE INC	Pacific Telephone
	San Jose Ofc	Pacific Telephone
	Big Brothers Inc	Pacific Telephone

FINDINGS

Year	Uses	Source
1957	Muldown J Neil Wulff Hansen & Co securtes	R. L. Polk Co.
	International Correspondence Schools Representative	R. L. Polk Co.
	Maalory Charles F Advertising Public Relations	R. L. Polk Co.
	Leeder f Ire Exting Tuishler	R. L. Polk Co.
	Reserve Life Insurance Co	R. L. Polk Co.
	Wilcox Carleton L Guardian Life Ins Co of America The	R. L. Polk Co.
	Anderson Henry R West Coast Life Ins Co	R. L. Polk Co.
	Burrell Building	R. L. Polk Co.
	Chiropody Society of Central Coast Counties	R. L. Polk Co.
	Clow James B & Sons Inc waterworks suppis :	R. L. Polk Co.
	DEMPSEY INSURANCE SERVICE	R. L. Polk Co.
	Home Life Insurance Co of New York Cr	R. L. Polk Co.

250 S 1ST

Year	Uses	Source
1975	Chuck Marshall Tattooing	Pacific Telephone
1957	Mission Jewelry Store	R. L. Polk Co.

280 S 1ST

Year	Uses	Source
1985	EDWARDS DON-CONGRESSMAN10TH DISTRICT	Pacific Bell
	SIGNET TESTING LABORATORIES	Pacific Bell
	VICKSTEIN JOSEPH CSR	Pacific Bell

285 S 1ST

Year	Uses	Source
1985	GARRY CHAS R GARRY DREYFUS & MC TERNAN INC	Pacific Bell
	HERRERA ESAU RUIZ GARRY DREYFUS & MC TERNAN INC	Pacific Bell
	KING JANET K GARRY DREYFUS & MC TERNAN INC	Pacific Bell
	VICTORIAN HOUSE ANTIQUES & GARDEN RESTAURANT	Pacific Bell
	WALSH BRIAN C GARRY DREYFUS & MC TERNAN INC	Pacific Bell
	ALUM ROCK BRANCH	Pacific Bell

FINDINGS

291 S 1ST

Year	Uses	Source
1957	Lluba Apts	R. L. Polk Co.
	Lozzio A r	R. L. Polk Co.
	Granlund D	R. L. Polk Co.
	Bayard Ethel S	R. L. Polk Co.
	Luba Val	R. L. Polk Co.

293 S 1ST

Year	Uses	Source
1957	Huston Earl C Hustons Hobby Shop	R. L. Polk Co.

300 S 1ST

Year	Uses	Source
1985	MCMILLAN JAMES F SPANO SALVATORE R ATTY	Pacific Bell
	LANTERN MORTGAGE COMPANY	Pacific Bell
1975	Security Finance Co	Pacific Telephone

301 S 1ST

Year	Uses	Source
1985	RIGINAL JOE S RESTAURANT	Pacific Bell

315 S 1ST

Year	Uses	Source
1957	ST CLAIRE PHARMACY	Pacific Telephone

325 S 1ST

Year	Uses	Source
1991	FEDERAL LAND BANK ASSOCIATION	PACIFIC BELL WHITE PAGES
	Federicos Tex Mex & Mexican Cuisine	PACIFIC BELL WHITE PAGES
1985	TRRMCORP	Pacific Bell
	T R S	Pacific Bell

S 1ST 2

210 S 1ST 2

Year	Uses	Source
1980	Ho Sale Enterprises	Pacific Telephone
	Paseo Building	Pacific Telephone

FINDINGS

S 1ST 297

204 S 1ST 297

Year	Uses	Source
1991	John Marios Hair Styling	PACIFIC BELL WHITE PAGES

S 1ST 9931133

150 S 1ST 9931133

Year	Uses	Source
1991	Across The Bridge Inc	PACIFIC BELL WHITE PAGES

S 1ST C CY PRESS

210 S 1ST C CY PRESS

Year	Uses	Source
1957	Stores Reporting Bureau	R. L. Polk Co.

S 1ST CMT

235 S 1ST CMT

Year	Uses	Source
1980	Hedegara Stan	Pacific Telephone

S 1ST COVE

186 S 1ST COVE

Year	Uses	Source
1957	Leeds Shoe Store	R. L. Polk Co.

S 1ST CY PRESS

141 S 1ST CY PRESS

Year	Uses	Source
1957	Short Caroline B Vocal Studio	R. L. Polk Co.

189 S 1ST CY PRESS

Year	Uses	Source
1957	Sapphire Cocktail Lounge	R. L. Polk Co.

FINDINGS

210 S 1ST CY PRESS

Year	Uses	Source
1957	Placement Agcy San Jose	R. L. Polk Co.

251 S 1ST CY PRESS

Year	Uses	Source
1957	Taylor Maurice Enqlish TIrs	R. L. Polk Co.

277 S 1ST CY PRESS

Year	Uses	Source
1957	Montague Jessie Mrs r	R. L. Polk Co.

S 1ST CYPRSS 47284

246 S 1ST CYPRSS 47284

Year	Uses	Source
1957	Dempsey A A Dempsey Ins Serv	R. L. Polk Co.

S 1ST ST

92 S 1ST ST

Year	Uses	Source
2006	LOPEZAlberto	Haines Company, Inc.

93 S 1ST ST

Year	Uses	Source
1975	JOYCE S UNIFORMS	Pacific Telephone

95 S 1ST ST

Year	Uses	Source
2006	a LINK Mede	Haines Company, Inc.
1991	GORDONS	PACIFIC BELL WHITE PAGES
	San Jose	PACIFIC BELL WHITE PAGES
1986	lies David & Lita	Pacific Bell
	CAL CLAY COMPANY	Pacific Bell
	Ilawan Fellman	Pacific Bell
1985	GORDON S SPORT I SHOP SAN JOSE	Pacific Bell
1980	Rich Vision Centers	Pacific Telephone
1963	National Shirt Shops Inc	Pacific Telephone
1957	National Shirt Shops Inc	R. L. Polk Co.

FINDINGS

97 S 1ST ST

Year	Uses	Source
1957	Hourihlan P Roxie r	R. L. Polk Co.

98 S 1ST ST

Year	Uses	Source
2006	LOPEZ Victor	Haines Company, Inc.
1975	ROYAL PAR PHOTO SERVICE	Pacific Telephone
1963	BAKER C H CO	Pacific Telephone
1957	Baker C H Co	R. L. Polk Co.

99 S 1ST ST

Year	Uses	Source
2013	BILLY BERKS	Cole Information Services
1985	CRESCENT JEWELERS	Pacific Bell
1963	LEAN W C JEWELERS	Pacific Telephone
	Jung Wm F Lean W C Jewelers	Pacific Telephone

100 S 1ST ST

Year	Uses	Source
1963	Orange Julius	Pacific Telephone

101 S 1ST ST

Year	Uses	Source
1963	Wells Fargo Bank	Pacific Telephone
	San Jose Main Office	Pacific Telephone

104 S 1ST ST

Year	Uses	Source
1975	STANDARD BEAUTY SUPPLY	Pacific Telephone
1963	SEES CANDIES INC	Pacific Telephone

108 S 1ST ST

Year	Uses	Source
1975	KOSCOT KOSMETICS & HAIR FASHIONS INDEPENDENT DISTRIBUTOR	Pacific Telephone
1963	Gensler Lee Diamonds	Pacific Telephone

110 S 1ST ST

Year	Uses	Source
1963	Breuers Donut Shop	Pacific Telephone

FINDINGS

111 S 1ST ST

Year	Uses	Source
1985	BRENNAN PHYLLIS	Pacific Bell

114 S 1ST ST

Year	Uses	Source
1963	Fredericks of Hollywood	Pacific Telephone
1957	Moss Stores Inc	R. L. Polk Co.

117 S 1ST ST

Year	Uses	Source
1963	Gingham Girl Donut Shop	Pacific Telephone
1957	Master Cobbler The	R. L. Polk Co.

118 S 1ST ST

Year	Uses	Source
1957	Capitol Shoe Repair & Shine	R. L. Polk Co.

119 S 1ST ST

Year	Uses	Source
1963	Marchicks miltry str	Pacific Telephone
	ALANS JEWELERS	Pacific Telephone

120 S 1ST ST

Year	Uses	Source
1980	Gardners Gifts N Things	Pacific Telephone
1963	Langtons Norma apprl	Pacific Telephone

125 S 1ST ST

Year	Uses	Source
1980	ESCOBAR JOE State Jewelers & Brokers	Pacific Telephone
1963	Rich M B Dr optmtrst	Pacific Telephone
1957	Fashion Bootelry	R. L. Polk Co.

126 S 1ST ST

Year	Uses	Source
1980	Daniels Baby Shop	Pacific Telephone
1963	Kirbys Shoe Store	Pacific Telephone

127 S 1ST ST

Year	Uses	Source
1963	Harris & Frank Inc clthng	Pacific Telephone

FINDINGS

Year	Uses	Source
1957	Ante Mercyr	R. L. Polk Co.

128 S 1ST ST

Year	Uses	Source
1957	Burts Shoe Store	R. L. Polk Co.

132 S 1ST ST

Year	Uses	Source
1963	ZUKORS	Pacific Telephone
1957	Zukors Dress Shop	R. L. Polk Co.

135 S 1ST ST

Year	Uses	Source
1963	Womens Store	Pacific Telephone
	Blooms Fine Shoes	Pacific Telephone
1957	Blooms Shoes	R. L. Polk Co.
	WVi sns Store	R. L. Polk Co.

136 S 1ST ST

Year	Uses	Source
1963	Gallen Kamp Shoe Stores	Pacific Telephone
1957	Gallen Kamp Shoe Stores Co	R. L. Polk Co.

140 S 1ST ST

Year	Uses	Source
1980	National Dollar Stores	Pacific Telephone
1975	NATIONAL DOLLAR STORES	Pacific Telephone
1963	National Dollar Stores	Pacific Telephone
	Dollar Stores Natl	Pacific Telephone
1957	Dorlarque E F	R. L. Polk Co.

141 S 1ST ST

Year	Uses	Source
1963	Metcalfe L C	Pacific Telephone

145 S 1ST ST

Year	Uses	Source
1963	Fox Padre Theatre	Pacific Telephone
	Padre Theatre	Pacific Telephone
1957	Fox Padre Theatre	R. L. Polk Co.

FINDINGS

146 S 1ST ST

Year	Uses	Source
1963	U Save Variety	Pacific Telephone
1957	Grant W T dept str	R. L. Polk Co.

147 S 1ST ST

Year	Uses	Source
1991	Ace Plumbing Service A A A Ace Plumbing Service	PACIFIC BELL WHITE PAGES

149 S 1ST ST

Year	Uses	Source
1963	MADEMOISELLE SHOP	Pacific Telephone
1957	Mademoisellte Shon	R. L. Polk Co.

150 S 1ST ST

Year	Uses	Source
2013	ASIAN GOURMET EXPRESS	Cole Information Services
	TANDOORI OVEN	Cole Information Services
	THE PITA PIT	Cole Information Services
	NEWELL RUBBERMAID	Cole Information Services
	MARKMONITOR COM	Cole Information Services
	DATAPIPE	Cole Information Services
	STARBUCKS COFFEE	Cole Information Services
	BALLY TOTAL FITNESS	Cole Information Services
	HOUSE OF SIAM NO TWO TWO TWO	Cole Information Services
	JOHNNY ROCKETS PAVILLION	Cole Information Services
	CAFEPRESS COM	Cole Information Services
	CLASSIC PARKING	Cole Information Services
	PRONTO NETWORKS INC	Cole Information Services
	BAJA FRESH MEXICAN GRILL	Cole Information Services
	DIGITAL REALTY	Cole Information Services
	EMASON INC	Cole Information Services
	ONSITE MANAGER INC	Cole Information Services
	DATA PIPE	Cole Information Services
	PACVIEW INC	Cole Information Services
	CARTNAL DAVID R FAIA	Cole Information Services
2008	CHINESE GOURMET EXPRESS	Cole Information Services
	DATAPIPE	Cole Information Services
	BALLY TOTAL FITNESS	Cole Information Services
	AMERICAS HANDCRAFTS	Cole Information Services

FINDINGS

Year	Uses	Source
2008	PINNACLE PROMOTIONS OF CAL	Cole Information Services
	ABOVENET COMMUNICATIONS INC	Cole Information Services
	WEST	Cole Information Services
	QUIZNOS CLASSIC CLUB	Cole Information Services
	TANDOORI OVEN SAN JOSE INC	Cole Information Services
	BORDERS EXPRESS	Cole Information Services
	WALDENBOOKS	Cole Information Services
	METROMEDIA FIBER NETWORK SERVICE	Cole Information Services
	JOHNNIE WALKER	Cole Information Services
	BONSALLS SHOE CORP	Cole Information Services
	BFGC ARCHITECTS PLANNERS INC	Cole Information Services
	PICTURETRAIL	Cole Information Services
	CARTRIDGE WORLD	Cole Information Services
	WALDEN BOOK CO INC	Cole Information Services
	BFGC	Cole Information Services
	HANNAHS COOKIES	Cole Information Services
	HOUSE OF SIAM	Cole Information Services
1991	PAVILION SHOPS THE	PACIFIC BELL WHITE PAGES
	Jubilee Cards & Gifts	PACIFIC BELL WHITE PAGES
	Semplice Co The	PACIFIC BELL WHITE PAGES
	IMPORT AUTO CLINIC INC	PACIFIC BELL WHITE PAGES
	Imposters	PACIFIC BELL WHITE PAGES
	Crystal Chalet	PACIFIC BELL WHITE PAGES
	Bonsalls Shoes	PACIFIC BELL WHITE PAGES
	Belles Jambes	PACIFIC BELL WHITE PAGES
	Art Attack	PACIFIC BELL WHITE PAGES

151 S 1ST ST

Year	Uses	Source
1975	ARMBRUST KEITH W	Pacific Telephone

152 S 1ST ST

Year	Uses	Source
1980	Dance Club The	Pacific Telephone
1963	Lerner Shops	Pacific Telephone
	IDAS FIRESIDE INN	Pacific Telephone
1957	Fireside Inn Idas	R. L. Polk Co.
	Lerner Shops	R. L. Polk Co.

FINDINGS

153 S 1ST ST

Year	Uses	Source
1963	Richards Dewey	Pacific Telephone

155 S 1ST ST

Year	Uses	Source
1963	Sterns Luggage & Leather Goods	Pacific Telephone

157 S 1ST ST

Year	Uses	Source
1963	Greenberg Leon Diamnd Showcase	Pacific Telephone
	Diamond Showcase	Pacific Telephone
1957	Browns Joe Jewel Box	R. L. Polk Co.
	Jewel Box The	R. L. Polk Co.

160 S 1ST ST

Year	Uses	Source
1963	Catalog Order Department	Pacific Telephone
	Retail Dept Store	Pacific Telephone
	MONTGOMERY WARD & CO	Pacific Telephone
	MONTGOMERY WARD & CO	Pacific Telephone

161 S 1ST ST

Year	Uses	Source
1963	Stuarts Apparel	Pacific Telephone
1957	Stuarts apprl	R. L. Polk Co.

163 S 1ST ST

Year	Uses	Source
1963	Hour Shoe Stores	Pacific Telephone
1957	Hour Shoe Stores	R. L. Polk Co.

165 S 1ST ST

Year	Uses	Source
1963	Mc WHORTER YOUNG INC	Pacific Telephone
1957	MC WHORTER YOUNG INC	R. L. Polk Co.

169 S 1ST ST

Year	Uses	Source
1963	Bozzi Jules Jeweler	Pacific Telephone
	Bozzi Jules Bozzi Jules Jwlr	Pacific Telephone
1957	Kochers jvwirs	R. L. Polk Co.

FINDINGS

170 S 1ST ST

Year	Uses	Source
1985	NORTHERN WHOLESALERS	Pacific Bell
1980	Fisher David	Pacific Telephone
1963	Kress S H & Co	Pacific Telephone
1957	Kress S H & Co	R. L. Polk Co.

173 S 1ST ST

Year	Uses	Source
1963	Imperial Hotel	Pacific Telephone
	Hotel Imperial	Pacific Telephone
	Allison Faye C	Pacific Telephone
1957	Imperial Hotel	R. L. Polk Co.
	Hotel Imperial	R. L. Polk Co.

175 S 1ST ST

Year	Uses	Source
1963	MAUERS CAFETERIA	Pacific Telephone

179 S 1ST ST

Year	Uses	Source
1963	Casey Charlotte A Mrs	Pacific Telephone

180 S 1ST ST

Year	Uses	Source
1963	Barker Elizabeth Mrs	Pacific Telephone

181 S 1ST ST

Year	Uses	Source
1963	Woods Mens Store	Pacific Telephone
1957	Woods Mens Store	R. L. Polk Co.

185 S 1ST ST

Year	Uses	Source
1963	Colmans Downtown Store	Pacific Telephone
	Colemans see Colmans	Pacific Telephone
1957	Colmans	R. L. Polk Co.
	Colemanssee Colmans	R. L. Polk Co.

189 S 1ST ST

Year	Uses	Source
1963	Sapphire Cocktail Lounge	Pacific Telephone

FINDINGS

190 S 1ST ST

Year	Uses	Source
1980	Alpine Recreation Sales	Pacific Telephone
1963	Prior Ralph	Pacific Telephone
	KARLS SHOE STORE	Pacific Telephone
1957	Karls Shoe Store	R. L. Polk Co.

193 S 1ST ST

Year	Uses	Source
1963	Wale Studio photgrphr	Pacific Telephone
1957	CORONET OF CALIF School of Self Improvement and Modeling	R. L. Polk Co.
	Placement Agency	R. L. Polk Co.
	Ellis Janmes Studio	R. L. Polk Co.

194 S 1ST ST

Year	Uses	Source
1963	Curtis Hotel	Pacific Telephone
1957	Curtis Hotel	R. L. Polk Co.

195 S 1ST ST

Year	Uses	Source
1963	Old Colony Steak House	Pacific Telephone
	Colony Steak House Old	Pacific Telephone
1957	Old Colony Steak House	R. L. Polk Co.

198 S 1ST ST

Year	Uses	Source
1963	Kirk Sales	Pacific Telephone
	Kirk Oliver C Kirk Sales	Pacific Telephone

199 S 1ST ST

Year	Uses	Source
1963	Bargain City	Pacific Telephone
1957	Gordons Credit Dept Store	R. L. Polk Co.

200 S 1ST ST

Year	Uses	Source
2013	SOULA POWER YOGA	Cole Information Services
2008	TOUCHSTONE CLIMBING SAN JOSE INC	Cole Information Services
	ZYNG ASIAN GRILL	Cole Information Services

FINDINGS

Year	Uses	Source
1986	Case Castillo	Pacific Bell
1985	CASA CASTILLO	Pacific Bell
1963	Ellis Joe	Pacific Telephone
	ROGERS JEWELRY CO	Pacific Telephone

201 S 1ST ST

Year	Uses	Source
1975	HONGKONG BANK OF CALIFORNIA THE	Pacific Telephone
	HONG KONG BANK OF CALIFORNIA SEE HONGKONG BANK OF CALIFORNIA	Pacific Telephone

204 S 1ST ST

Year	Uses	Source
1986	John Marios Hair Styling	Pacific Bell
1985	MARIO S JOHN HAIR STYLING	Pacific Bell
1980	Marios John Hair Styling	Pacific Telephone
1963	Laderman Stanley Dr optmtrst	Pacific Telephone

206 S 1ST ST

Year	Uses	Source
1980	Madam Kays Beauty Salon	Pacific Telephone
1975	MADAM KAY S BEAUTY SALON	Pacific Telephone
	THERESA S SEWING NONK	Pacific Telephone
1963	Perrys Dress Shop	Pacific Telephone
1957	Manns ffuirs	R. L. Polk Co.

207 S 1ST ST

Year	Uses	Source
1963	Squires Restaurant	Pacific Telephone
	Kouretas Nick Squires Rstrnt	Pacific Telephone

208 S 1ST ST

Year	Uses	Source
1991	BERNARDI YOLANDA	PACIFIC BELL WHITE PAGES
1963	Branson Willard A	Pacific Telephone

209 S 1ST ST

Year	Uses	Source
1963	MANLY ROBT DR optmtrst	Pacific Telephone
1957	Tom Stanley Dr optmtrst	R. L. Polk Co.

FINDINGS

210 S 1ST ST

Year	Uses	Source
2013	CIM GROUP	Cole Information Services
2008	TWOHY LOFTS	Cole Information Services
	TOUCHSTONE BOULDERING	Cole Information Services
1986	Attilla The Hun School Of Charm	Pacific Bell
	Better Process	Pacific Bell
	Empire Realtors	Pacific Bell
	MORGAN MORGAN TOWERY MORGAN & SPECTOR attys	Pacific Bell
	Morgan Robert Hall atty	Pacific Bell
	Morgan W Robert atty	Pacific Bell
	Public Interest Law Foundation Inc	Pacific Bell
	Sclabassi Antonio atty	Pacific Bell
	Torrington Thos	Pacific Bell
	Wholesale Enterprises	Pacific Bell
1985	AMERICAN ACADEMY OF ENGLISH	Pacific Bell
	ATTILLA THE HUN SCHOOL OF CHARM	Pacific Bell
	MORGAN MORGAN TOWERY MORGAN & SPECTOR ATTYS	Pacific Bell
	PARK & ASSOCIATES	Pacific Bell
	PATT STUART E ATTY	Pacific Bell
	PUBLIC INTEREST LAW FOUNDATION INC	Pacific Bell
1980	Public Interest Law Foundation Inc	Pacific Telephone
1975	A A ALCOHOLICS ANONYMOUS	Pacific Telephone
	ANGLE S SECRETARIAL SERVICE	Pacific Telephone
	ANGIE S TRANSLATION SERVICE	Pacific Telephone
	BRAYTON JOHN	Pacific Telephone
	BRAYTON JOHN	Pacific Telephone
	ROCHA ANGIE IMMIGRTN SERN	Pacific Telephone
	SEIDEL ALFRED VIOLIN STUDIO	Pacific Telephone
	TORRINGTON THOS	Pacific Telephone
1963	SOMMER ED whsle jwlr	Pacific Telephone
	Sowers Theron O watchmkr	Pacific Telephone
	TILLOTSON HAIR & SCALP SPECIALISTS	Pacific Telephone
	Twohy Building	Pacific Telephone
	Welsch Don A atty	Pacific Telephone
	Collins H H chirprctr	Pacific Telephone
	Davis G A Inc	Pacific Telephone

FINDINGS

Year	Uses	Source
1963	Embellir Cosmetics	Pacific Telephone
	Ennis Stanley M chirprctr	Pacific Telephone
	Ervin John E engrvr	Pacific Telephone
	Ex Cell Mfg Jewelers	Pacific Telephone
	Fisher Frederic O Agency ins	Pacific Telephone
	Gray H John chirprctr	Pacific Telephone
	Hampton Jay mens tlrs	Pacific Telephone
	Howe Clare E engrvr	Pacific Telephone
	INDEX EMPLOYMENT AGCY	Pacific Telephone
	Innes Stanley M chirprctr	Pacific Telephone
	Keller Stanley P CPA	Pacific Telephone
	Nantelle A L electrlgst	Pacific Telephone
	Placement Agcy San Jose	Pacific Telephone
	SAN JOSE PLACEMENT AGENCY	Pacific Telephone
1957	A Able Employment Agcy	R. L. Polk Co.
	Anderson E T jwflr	R. L. Polk Co.
	Doctors Credit Reporting	R. L. Polk Co.
	Emerson Katherine E electrlgst	R. L. Polk Co.
	Gray Raymond M San Jose Placement Agcy	R. L. Polk Co.
	: tual of Omaha	R. L. Polk Co.
	Mutual Fund Associates	R. L. Polk Co.
	Russell E V Mrs notry pub	R. L. Polk Co.
	Twohy Bldg	R. L. Polk Co.
	Valente W J fruit & veg brkr	R. L. Polk Co.
	Welsch Don A atty	R. L. Polk Co.
	Williams Ralph E	R. L. Polk Co.
	Britannica Junior	R. L. Polk Co.
	Campbl Av Snta Clra	R. L. Polk Co.
	Bureau of Vocational Rehabilitation	R. L. Polk Co.

213 S 1ST ST

Year	Uses	Source
1980	Addiego Wm P	Pacific Telephone
1963	CONTACT LENS CENTER THE	Pacific Telephone

215 S 1ST ST

Year	Uses	Source
1963	Guttmans San Jose Store	Pacific Telephone

FINDINGS

217 S 1ST ST

Year	Uses	Source
1963	Wasserman Joe Skol Rm	Pacific Telephone
	Skol Room	Pacific Telephone

218 S 1ST ST

Year	Uses	Source
1957	PAY LESS DRUG STORE	R. L. Polk Co.
	Prescription Dept	R. L. Polk Co.
	PAY LESS DRUG STORE	R. L. Polk Co.

219 S 1ST ST

Year	Uses	Source
1963	Nugget Reno Reservations Office	Pacific Telephone

220 S 1ST ST

Year	Uses	Source
1963	Sparrer Geo R	Pacific Telephone

223 S 1ST ST

Year	Uses	Source
1963	SAN JOSE TRAVEL SERVICE	Pacific Telephone
	DON DAVIS	Pacific Telephone
	RIVERSIDE RENO RESERVATIONS OFFICE Represented by San Jose Travl Serv	Pacific Telephone
	DAVIS DON San Jose Travl Serv	Pacific Telephone
	American Express Representative	Pacific Telephone
1957	OBriens Little Room	R. L. Polk Co.

224 S 1ST ST

Year	Uses	Source
1975	DISCORAMA	Pacific Telephone
1963	HOUSE OF FABRICS	Pacific Telephone
	Fabric House of San Jose House of Fabrcs	Pacific Telephone

226 S 1ST ST

Year	Uses	Source
1975	MUEBLES HACIENDA	Pacific Telephone
1963	UNITED CALIF BANK	Pacific Telephone
1957	Beckett & Federighi	R. L. Polk Co.

FINDINGS

227 S 1ST ST

Year	Uses	Source
1963	WILLIAMS J S CLOTHIER	Pacific Telephone

230 S 1ST ST

Year	Uses	Source
1963	Schmitendorf M Mrs	Pacific Telephone

235 S 1ST ST

Year	Uses	Source
1957	Toys Galore Thrift Store	R. L. Polk Co.

236 S 1ST ST

Year	Uses	Source
1963	The Importorium	Pacific Telephone
	IMPORTORIUM THE	Pacific Telephone
1957	Juvenife Shp s Ltd	R. L. Polk Co.

237 S 1ST ST

Year	Uses	Source
1975	CALIFORNIA HOTEL	Pacific Telephone
1963	Hotel California	Pacific Telephone
	Calif Hotel	Pacific Telephone
1957	Jordan Loma E	R. L. Polk Co.
	Hotel California	R. L. Polk Co.

239 S 1ST ST

Year	Uses	Source
1957	Karmelkorn Shop	R. L. Polk Co.

240 S 1ST ST

Year	Uses	Source
1963	Juvenile Shops Ltd	Pacific Telephone
	West Disinfecting Co see West Chemical Products Inc	Pacific Telephone

241 S 1ST ST

Year	Uses	Source
1963	Rapports mens furn	Pacific Telephone
1957	Rapports mens furn	R. L. Polk Co.

FINDINGS

245 S 1ST ST

Year	Uses	Source
1975	CISMONDI EDWARD LOUIS SAN JOSE CAMERA	Pacific Telephone
1963	San Jose Camera Shop	Pacific Telephone
	Cismondi Edw Louis San Jose Camr Shop	Pacific Telephone
	Camera Shop San Jose	Pacific Telephone
1957	Cismondi Edw Louis camera shop	R. L. Polk Co.

246 S 1ST ST

Year	Uses	Source
1975	COOK JOHN E DEMPSEY INS SERVICE INC	Pacific Telephone
	DEMPSEY INS SERVICE INC	Pacific Telephone
	NOLAN RICHARD J CLU	Pacific Telephone
1963	Allen Form Corp	Pacific Telephone
	American Advertising Distributors	Pacific Telephone
	Accident & Health Dept	Pacific Telephone
	AMERICAN NATIONAL INSURANCE COMPANY	Pacific Telephone
	Auto Appraisal Service	Pacific Telephone
	Baugh Harold L Sunstop Gls Coating Co	Pacific Telephone
	BLACK MOUNTAIN SPRING WATER INC	Pacific Telephone
	Bowman Robt L Minnesota Mutl Life Ins Co	Pacific Telephone
	Boyd John H Real Property Serv Inc	Pacific Telephone
	International Correspondence Schools Representative	Pacific Telephone
	KENNEALLY ROBT J Dempsey Ins Serv	Pacific Telephone
	Mac Kenzie Kerosene & Gasoline Co	Pacific Telephone
	MANAGEMENT COLLECTION SERVICE	Pacific Telephone
	MARTIN GREGORY T Dempsey Ins Serv	Pacific Telephone
	Minnesota Mutual Life Insurance Co	Pacific Telephone
	MONTAVON PEST CONTROL	Pacific Telephone
	Oberg Janet R Sanders Ofc Services	Pacific Telephone
	Pacific & Atlantic Shippers & Panda Terminals	Pacific Telephone
	Patton Jas H rl est	Pacific Telephone
	Piane Geo W CPA	Pacific Telephone
	Protective Security Life Insurance Co	Pacific Telephone
	RIA Plan	Pacific Telephone

FINDINGS

Year	Uses	Source
1963	Real Property Service Inc	Pacific Telephone
	Reames Insurance Agcy	Pacific Telephone
	Reliable Trucking Service	Pacific Telephone
	SANDERS OFFICE SERVICES	Pacific Telephone
	Sanders Office Services	Pacific Telephone
	Sanders Office Services	Pacific Telephone
	Stetson L W	Pacific Telephone
	Stocklmeir & Stocklmeir	Pacific Telephone
	Sunstop Glass Coating Co	Pacific Telephone
	Transcopy Inc	Pacific Telephone
	West Chemical Products Inc	Pacific Telephone
	Burrell Building	Pacific Telephone
	Business Factors Inc	Pacific Telephone
	DEPT OF ALCOHOLIC BEVERAGE CONTROL	Pacific Telephone
	CONTRACTORS LICENSE BOARD	Pacific Telephone
	COOK JOHN E Dempsey Ins Serv	Pacific Telephone
	DEMPSEY A A Dempsey Ins Serv	Pacific Telephone
	DEMPSEY INSURANCE SERVICE	Pacific Telephone
	Dexter Paper Box Co	Pacific Telephone
	Dickson Harry Co	Pacific Telephone
	Duggan Milton V Management Collectn Serv	Pacific Telephone
	First Aid Service Co	Pacific Telephone
	Fowler Wm Insurance Photographer	Pacific Telephone
	Hildebrand E H Agcy	Pacific Telephone
	Humphrey G H Powell Inc realtors	Pacific Telephone
1957	American Advertising Distributors	R. L. Polk Co.
	Auto Appraisal Service	R. L. Polk Co.
	Best Bi Frozen Foods Inc	R. L. Polk Co.
	Best Fertilizer Co The	R. L. Polk Co.
	Bostitch Western Inc stapling machs	R. L. Polk Co.
	First Aid Service Co	R. L. Polk Co.
	Flo Gro Service	R. L. Polk Co.
	Gordon Mary	R. L. Polk Co.
	Guardian Life Insurance Co of America The	R. L. Polk Co.
	Kenneally Robt J Dempsey Ins Serv	R. L. Polk Co.
	Lucas W E Dempsey Ins Serv	R. L. Polk Co.
	Mac Kenzie Kerosene & Oil Co	R. L. Polk Co.

FINDINGS

Year	Uses	Source
1957	MANPOWER INC	R. L. Polk Co.
	Martyn W H	R. L. Polk Co.
	Miller & Gibson	R. L. Polk Co.
	Morris Atlas Insurance Agcy	R. L. Polk Co.
	Oberg Janet R Sanders Ofc Services	R. L. Polk Co.
	Patton Jas H rl est	R. L. Polk Co.
	Petrinovich Jas J CPA	R. L. Polk Co.
	Reliable Trucking Service	R. L. Polk Co.
	Reserve Life Insurance Co	R. L. Polk Co.
	Rich Plan	R. L. Polk Co.
	Sanders Office Services	R. L. Polk Co.
	Sanders Office Services	R. L. Polk Co.
	Sayles Wilson Inc	R. L. Polk Co.
	Service Delivery Co	R. L. Polk Co.
	Walsh Edw S mfrs agt	R. L. Polk Co.
	West Coast Life Insurance Co	R. L. Polk Co.
	West Disinfecting Co	R. L. Polk Co.
	Wulff Hansen & Co securtes	R. L. Polk Co.

248 S 1ST ST

Year	Uses	Source
1975	ARKADE MUSIC	Pacific Telephone
1963	UNIFORM HEADQUARTERS THE STOCKING SHOP	Pacific Telephone
	STOCKING SHOP	Pacific Telephone
1957	Stocking Shop	R. L. Polk Co.

250 S 1ST ST

Year	Uses	Source
1975	CHUCK MARSHALL TATTOOING	Pacific Telephone
	TATTOOING CHUCK MARSHALL	Pacific Telephone
1963	Langfelder Harry Mission Jwlry Str	Pacific Telephone
	Mission Jewelry Store	Pacific Telephone
1957	Langfelder Harry Mission Jwlry Str	R. L. Polk Co.

251 S 1ST ST

Year	Uses	Source
1963	Taylor Maurice English Tirs	Pacific Telephone
	Burt Jas English Tailors The	Pacific Telephone
	English Tailors The	Pacific Telephone

FINDINGS

Year	Uses	Source
1957	English Tailors The	R. L. Polk Co.
	Burt Jas English Tailors The	R. L. Polk Co.

255 S 1ST ST

Year	Uses	Source
1975	DAVIS LOUIS	Pacific Telephone
1963	Maris Grill	Pacific Telephone
	Hernandez M A Leiter Studio	Pacific Telephone
1957	Amer Grill	R. L. Polk Co.

256 S 1ST ST

Year	Uses	Source
1975	BONANZA 88	Pacific Telephone
1957	Graysons Ladies Wearing Apparel	R. L. Polk Co.

257 S 1ST ST

Year	Uses	Source
1963	Tom Stanley Dr optmtrst	Pacific Telephone

259 S 1ST ST

Year	Uses	Source
1963	Palace Market	Pacific Telephone
1957	Betsy Ross Candies	R. L. Polk Co.

260 S 1ST ST

Year	Uses	Source
1963	Beard Alta C	Pacific Telephone
1957	Lenox Hotel	R. L. Polk Co.

262 S 1ST ST

Year	Uses	Source
1963	Nylins Shoe Store	Pacific Telephone
1957	Marshall D H Dr	R. L. Polk Co.
	Nylins Shoe Store	R. L. Polk Co.

263 S 1ST ST

Year	Uses	Source
1975	UN ITED ARTISTS THEATRE	Pacific Telephone
1963	U A Theatre United Artists Thtre	Pacific Telephone
	United Artists Theatre	Pacific Telephone
1957	United Artists Theatre	R. L. Polk Co.

FINDINGS

Year	Uses	Source
1957	U A Theatre United Artists Thtre	R. L. Polk Co.

266 S 1ST ST

Year	Uses	Source
1975	PE UTR PAN STUDIOS	Pacific Telephone
	ROYAL STUDIOS	Pacific Telephone
1963	MAGNAVOX CO THE AGCY	Pacific Telephone
	COAST RADIO CO	Pacific Telephone
1957	Magnavox Co the Agcy	R. L. Polk Co.
	COAST RADIO CO	R. L. Polk Co.

268 S 1ST ST

Year	Uses	Source
1963	NORRIS YARDAGE STORE	Pacific Telephone
1957	Norris Yardage Store	R. L. Polk Co.

272 S 1ST ST

Year	Uses	Source
1963	Masonic Temple	Pacific Telephone
1957	Masonic Temple	R. L. Polk Co.

273 S 1ST ST

Year	Uses	Source
1975	BREAD & ROSES BOOKSHOP	Pacific Telephone

275 S 1ST ST

Year	Uses	Source
1963	Watson C A Hudsons Jwlrs	Pacific Telephone
	Lippen Holtz Joe Hudsons Jwlrs	Pacific Telephone
	Lippen Holtz Joe Hudsons Jwlrs	Pacific Telephone
	HUDSONS JEWELERS	Pacific Telephone
1957	HUDSONS JEWELERS	R. L. Polk Co.

276 S 1ST ST

Year	Uses	Source
1963	Fullmer Watch Repair	Pacific Telephone
1957	Watch Hospital	R. L. Polk Co.

277 S 1ST ST

Year	Uses	Source
1963	Aughenbaugh Appie	Pacific Telephone

FINDINGS

Year	Uses	Source
1963	Burney Harry L	Pacific Telephone
	Crider Mae	Pacific Telephone
	Cunningham Alta	Pacific Telephone
	Douglas Hotel & Apts	Pacific Telephone
	Guymon Helen Mrs	Pacific Telephone
	Hobbs Fearn L	Pacific Telephone
	Ivie Olive Margaret	Pacific Telephone
1957	Douglas Hotel & Ap Ls	R. L. Polk Co.
	Jones True C	R. L. Polk Co.

278 S 1ST ST

Year	Uses	Source
1963	LA VERNE SHOP ladies apprl	Pacific Telephone
1957	La Verne Shop ladjes apprl	R. L. Polk Co.

279 S 1ST ST

Year	Uses	Source
1957	San Jose Kiddie Shop	R. L. Polk Co.

280 S 1ST ST

Year	Uses	Source
2013	FEDERAL LEGAL ASSISTANCE SELFHELP	Cole Information Services
	AKAL SECURITY	Cole Information Services
	UNITED STATES GOVERNMENT	Cole Information Services
	RODRIGUEZ IRENE COMPANY	Cole Information Services
	SHORTRIDGE LEEANN	Cole Information Services
	TSR INC	Cole Information Services
	SOCIAL SECURITY OFFICE OF DISABILITY	Cole Information Services
2008	LEE ANNE SHORTRIDGE	Cole Information Services
	9TH CIRCUIT COURT	Cole Information Services
	TORREANO PETER CSR	Cole Information Services
	UNITED STATES SECRET SERVICE	Cole Information Services
	COURT REPORTER SERVICE	Cole Information Services
	CUSTOMS BORDER PROTECTION BR	Cole Information Services
	ATTORNEYS EXECUTIVE OFF FOR US	Cole Information Services
	FRESH & NATURAL CAFE LLC	Cole Information Services
	US COURTS PROBATION	Cole Information Services
	ALCOHOL TOB FIREARMS EXPL BUR	Cole Information Services

FINDINGS

Year	Uses	Source
2008	SERVICE SCORE CRPS RTIRED EXECUTOR	Cole Information Services
	RONALD M WHYTE JUDGE	Cole Information Services
	ADMINISTRATIVE OFFICEUS CRTS	Cole Information Services
	ECONOMIC DEVELOPMENT ADM	Cole Information Services
1991	GOLDEN BAY CREDIT UNION	PACIFIC BELL WHITE PAGES
1986	Part Photo Sales & Services	Pacific Bell
1985	DOLE BETTY COURT REPORTER	Pacific Bell
	GOLDEN BAY CREDIT UNION	Pacific Bell

285 S 1ST ST

Year	Uses	Source
1991	Sclabassi Antonio atty	PACIFIC BELL WHITE PAGES
1986	King Janet K Carry Mc Ternan Stender & Walsh Inc	Pacific Bell
	Business Ofc	Pacific Bell
	Carry Mc Ternan Stender & Walsh Inc	Pacific Bell
	Garry Louis	Pacific Bell
	Sarisome Photos	Pacific Bell
	Victorian House Antiques & Garden Restaurant	Pacific Bell
1985	SWIFT SAMUEL R GARRY DREYFUS & MC TERNAN INC	Pacific Bell
	GARRY DREYFUS & MC TERNAN INC	Pacific Bell
1980	MR PS CONTINEN TAL CUISINE	Pacific Telephone
1975	SECURITY SAVINGS & LOAN ASSN	Pacific Telephone
1963	SECURITY SAVINGS & LOAN ASSN Downtown Office	Pacific Telephone

286 S 1ST ST

Year	Uses	Source
1963	Roberta Shop	Pacific Telephone
1957	Hanmmers womens appr l	R. L. Polk Co.

290 S 1ST ST

Year	Uses	Source
1963	Martinez Art Mens Wear	Pacific Telephone

291 S 1ST ST

Year	Uses	Source
1957	Wales Albert E	R. L. Polk Co.
	Ontiveros Sara A	R. L. Polk Co.

FINDINGS

Year	Uses	Source
1957	Gallagher Beldon M r	R. L. Polk Co.
	Burney Harry L	R. L. Polk Co.
	Boring Rosalind r	R. L. Polk Co.

293 S 1ST ST

Year	Uses	Source
1957	West Coast Jewelers	R. L. Polk Co.
	HUSTONr S HOBBY SHOl P	R. L. Polk Co.

295 S 1ST ST

Year	Uses	Source
1957	Alpine Coffee Shop	R. L. Polk Co.

298 S 1ST ST

Year	Uses	Source
1963	Stockley Albert	Pacific Telephone
	Stockley Gertrude	Pacific Telephone

300 S 1ST ST

Year	Uses	Source
2013	LAW OFFICE OF JONATHAN DO	Cole Information Services
	CALIFORNIA CORPORATE SERVICES INC	Cole Information Services
	CIWA INC	Cole Information Services
	COHEN SANDRA	Cole Information Services
	GORDON STEVE CPA	Cole Information Services
	INTERNATIONAL ALLIANCE OF THEATRICAL	Cole Information Services
	MAYEN JOSEPH F ESQ	Cole Information Services
	LAW OFFICES OF DAVID BONEMEYER	Cole Information Services
	PETERSON GRETCHEN A	Cole Information Services
	ORGANIZATIONAL LEARNING CENTER THE	Cole Information Services
	TURNER GROUP PUBLICATIONS	Cole Information Services
	LAW OFFICE OF MAYEN & HERRERA	Cole Information Services
	LAW OFFICE OF ERIC F HARTMAN	Cole Information Services
	LAW OFFICE OF TERESA SCHANTZ	Cole Information Services
	ZLOTOFF STANLEY ATTORNEY AT LAW	Cole Information Services
	MASON JAMES ATTORNEY AT LAW	Cole Information Services
	SANTA CLARA	Cole Information Services

FINDINGS

Year	Uses	Source
2013	SILVER STAR PROTECTIVE SERVICES	Cole Information Services
	ORLANDO PETER	Cole Information Services
	CALLANDER ASSOCIATES	Cole Information Services
	EHRLICH THOMAS LAW OFFICE OF	Cole Information Services
	IDIOM ARCHITECTURE	Cole Information Services
	VALLEY INVESTMENT	Cole Information Services
2008	ORLANDO INVESTMENTS LLC	Cole Information Services
	PAN AMERICAN MORTGAGE	Cole Information Services
	LAW OFFICE OF THOMAS EHRLICH	Cole Information Services
	ZLOTOFF STANLEY THE LAW OFFICE	Cole Information Services
	NICHOLAS ROBERT B ESQ	Cole Information Services
	LAW OFFICES HARMON & ASSOCIATES	Cole Information Services
	MAYEN LAW OFFICES	Cole Information Services
	COTO JOE FOR ASSEMBLY	Cole Information Services
	TURNER GROUP PUBLICATIONS	Cole Information Services
	ACCENT REALTY	Cole Information Services
	JACOB DAVIS REAL ESTATE CO	Cole Information Services
	WALKER & SAKO LLP	Cole Information Services
	METROPOLIS NEW MEDICAL INC	Cole Information Services
	JERRY F HOWARD	Cole Information Services
	PETER ORLANDO	Cole Information Services
	MANFREDINI	Cole Information Services
	YOLANDA RUIZ BILINGUAL SERVICES	Cole Information Services
	NOW INTERPRETERS INC	Cole Information Services
	HARTMAN ERIC F LAW OFFICE	Cole Information Services
	BRIDGE MEDICAL	Cole Information Services
	NSI ENGINEERING	Cole Information Services
	ELLSWORTH MISSION LLC	Cole Information Services
	LAW OFFICE OF JONATHAN DO	Cole Information Services
	XUYEN DOAN	Cole Information Services
	STEPHEN C GORDON CPA	Cole Information Services
	WORKERS COMPENSATION	Cole Information Services
	SENTINEL GROUP	Cole Information Services
	CATAPULT STRATEGIES INC	Cole Information Services
	LIFE COACH ON THE NET	Cole Information Services
	NACHISON DANIEL ATTORNEY AT LAW	Cole Information Services
	DENNIS ROBERT LEE JR	Cole Information Services
	SANDRA COHEN	Cole Information Services

FINDINGS

Year	Uses	Source
2008	JOSEPH F MAYEN	Cole Information Services
	ENERGY LINK TRADING & CONSULTING SER	Cole Information Services
	CARBONE VINCENT A REALTOR	Cole Information Services
	J BRUCE SUTHERLAND	Cole Information Services
	WALKER DARRYL G	Cole Information Services
1991	DENNIS ROBERT L JR ATTY	PACIFIC BELL WHITE PAGES
	EDWARDS WILLIAM ATTY AT LAW	PACIFIC BELL WHITE PAGES
	S ALVATORE RATTY	PACIFIC BELL WHITE PAGES
	Dennis Robert L Jr atty	PACIFIC BELL WHITE PAGES
	Edwards William atty at law	PACIFIC BELL WHITE PAGES
	SALVATORE Ratty	PACIFIC BELL WHITE PAGES
1986	AMERICAN MORTGAGE SECURITIES EXCHANGE INC	Pacific Bell
	California Home Capital Inc	Pacific Bell
	CAPITAL INC	Pacific Bell
	Galusha Luann	Pacific Bell
1985	VAL HANDLS TRAVEL ADVISORS	Pacific Bell
	AMERICAN MORTGAGE SECURITIES EXCHANGE INC CALIFORNIA HOME CAPITAL INC	Pacific Bell
	CALIFORNIA HOME CAPITAL INCMN OFF	Pacific Bell
	GLENN JOHN ADJUSTERS & ADMINISTRATORS	Pacific Bell
	SPANO SALVATORE R ATTY	Pacific Bell
	TRAVEL ADVISORS	Pacific Bell
	VAL HANDL TRAVEL ADVISORS	Pacific Bell
	VALLEY TITLE COMPANY	Pacific Bell
1980	TRAVEL ADVISORS INC	Pacific Telephone
	VAL HIANOLS TRAVEL ADVISORS	Pacific Telephone
	California Home Capital Inc	Pacific Telephone
	ICRFIne	Pacific Telephone
	PIERCE ROBERT JOHN GLENN ADJUSTERS	Pacific Telephone
	Princeton Properties	Pacific Telephone
	Security Financial Services	Pacific Telephone
	Val Handl Travel Advisors	Pacific Telephone
1975	DUC JULES CONSTRUCTION	Pacific Telephone
	JULES DUC CONSTRUCTION	Pacific Telephone
	REXFORD NATIONAL CORP	Pacific Telephone

FINDINGS

Year	Uses	Source
1975	TRAVEL ADVISORS INC-21	Pacific Telephone

301 S 1ST ST

Year	Uses	Source
2013	LOCKSMITH EXPRESS	Cole Information Services
	ORIGINAL JOES FINE ITALIAN FOODS	Cole Information Services
2008	OJOES INC	Cole Information Services
	ORIGINAL JOES RESTAURANT	Cole Information Services
1991	ORIGINAL JOES RESTAURANT	PACIFIC BELL WHITE PAGES
1980	ORIGINAL JOES RESTAURANT	Pacific Telephone
1963	ORIGINAL JOES RESTAURANT	Pacific Telephone
1957	ORIGINAL JOE S RESTAURANT	Pacific Telephone
	Original Joes Restantant	R. L. Polk Co.

311 S 1ST ST

Year	Uses	Source
2013	SAINTCLAIR NEWS STAND	Cole Information Services
1963	Randle Harold Y MD phy & sur	Pacific Telephone
	ST CLAIRE BEAUTY SALON	Pacific Telephone
	St Claire Building Superintendent	Pacific Telephone
	SAN JOSE NURSES REGISTRY	Pacific Telephone
	Miller Milton J DDS	Pacific Telephone
	Mehl Geo E jwlr	Pacific Telephone
	MARX PRACTICAL NURSES AGCY	Pacific Telephone
	Marx Lee Mrs San Jose Nurses Regstry	Pacific Telephone
	NURSES REGISTRY SAN JOSE	Pacific Telephone
	Craig F Donwood podiatrist	Pacific Telephone
1957	BELL KENNETH W ORTHDNST	Pacific Telephone

315 S 1ST ST

Year	Uses	Source
2013	CAFFE FRASCATI	Cole Information Services
1963	ST CLAIRE PHARMACY	Pacific Telephone

320 S 1ST ST

Year	Uses	Source
2013	FEDERASION JALISCO DEL NORTE DE CALI	Cole Information Services

FINDINGS

321 S 1ST ST

Year	Uses	Source
2013	PHO 69 NOODLE	Cole Information Services
1991	DOWN TOWN COFFEE STORE	PACIFIC BELL WHITE PAGES
	Down Town Coffee Store	PACIFIC BELL WHITE PAGES
1975	BOY S STORE AND COLLEGE SHOP THE	Pacific Telephone
	COLLEGE SHOP AND BOY S STORE THE	Pacific Telephone
1963	College Shop and Boys Store The	Pacific Telephone
	Boys Store And College Shop The	Pacific Telephone

322 S 1ST ST

Year	Uses	Source
2013	BRIDGE MEDIA	Cole Information Services
	MAXXUM	Cole Information Services
2008	VALLEY INVESTMENT CO	Cole Information Services

325 S 1ST ST

Year	Uses	Source
2013	JERSEYS	Cole Information Services
	SYMPHONY SILICON VALLEY	Cole Information Services
	NILES BOLTON ASSOCIATES INC	Cole Information Services
	AIA SANTA CLARA VALLEY CHAPTER	Cole Information Services
	SOFA BUILDING	Cole Information Services
	ANDERSON BRULE ARCHITECTS	Cole Information Services
2008	CALLANDER ASSOCS LANDSCAPE ARCHITECT	Cole Information Services
	GENSLER ARCHITECTURE DESIGN & PLANNI	Cole Information Services
	ANDERSON BRULE ARCHITECTS INC	Cole Information Services
	JERSEYS TAVERN	Cole Information Services
	EXPRESS DELI & CAFE	Cole Information Services
	AMERICAN INSTITUTE OF ARCHITECTURE	Cole Information Services
	GENSLER JR M ARTHUR & ASSOCS	Cole Information Services
	JERSEYS	Cole Information Services
	SOFA BUILDING	Cole Information Services
1991	FEDERICO S TEX MEX & MEXICAN CUISINE	PACIFIC BELL WHITE PAGES
	GREER ARTHUR J & CO REHABILITATION CONSULTANTS	PACIFIC BELL WHITE PAGES
	UNIVERSITY TYPOGRAPHICS	PACIFIC BELL WHITE PAGES

FINDINGS

Year	Uses	Source
1991	University Typographics	PACIFIC BELL WHITE PAGES
	Greer Arthur J & Co Rehabilitation Consultants	PACIFIC BELL WHITE PAGES
1986	Phoenix Books & Espresso Cafe	Pacific Bell
	Nu Age	Pacific Bell
1985	T R S	Pacific Bell
	PHOENIX BOOKS	Pacific Bell
1957	Nathan Dohrmann Co	R. L. Polk Co.
	Dorman Stephen C	R. L. Polk Co.
	DOHRMANN S	Pacific Telephone
	DORMAN STEPHEN C	Pacific Telephone
	IDormanns	R. L. Polk Co.

327 S 1ST ST

Year	Uses	Source
1957	PBX Academy	R. L. Polk Co.
	PBX ACADEMY	Pacific Telephone

329 S 1ST ST

Year	Uses	Source
1975	MISSION HOTEL	Pacific Telephone
1963	Mission Hotel	Pacific Telephone
	Stephens Beulah Mrs	Pacific Telephone
1957	STEPHENS BEULAH MRS	Pacific Telephone
	Mission Hotel	R. L. Polk Co.
	MISSION HOTEL	Pacific Telephone
	Stephens Beulah Mrs	R. L. Polk Co.

331 S 1ST ST

Year	Uses	Source
1975	TRANSISTOR HEARING AID CO	Pacific Telephone
1963	SIBBYS BRIDAL SHOPPE	Pacific Telephone
1957	Sibbys Bridal Shoppe	R. L. Polk Co.

S 1ST ST CY PRESS

252 S 1ST ST CY PRESS

Year	Uses	Source
1957	Graysons Childrens Store	R. L. Polk Co.

FINDINGS

S 1ST UL

202 S 1ST UL

Year	Uses	Source
1986	MOTHER	Pacific Bell

S 1TH

120 S 1TH

Year	Uses	Source
1980	Kfeeder Oelwatd	Pacific Telephone
	Krue	Pacific Telephone

150 S 1TH

Year	Uses	Source
1957	Barker Thos P r	R. L. Polk Co.

265 S 1TH

Year	Uses	Source
1980	Carranta Manuel	Pacific Telephone

284 S 1TH

Year	Uses	Source
1991	Truhe David	PACIFIC BELL WHITE PAGES

301 S 1TH

Year	Uses	Source
1986	Urban Carolyn & Jon R	Pacific Bell

325 S 1TH

Year	Uses	Source
1986	Wong RJ	Pacific Bell
	Wang Jason	Pacific Bell
	Wong James	Pacific Bell
	Wang Ray	Pacific Bell

327 S 1TH

Year	Uses	Source
1991	Martinez Luna	PACIFIC BELL WHITE PAGES

FINDINGS

S 1Z 8TLI

306 S 1Z 8TLI

Year	Uses	Source
1957	SEACRIST H L R	Pacific Telephone

S 2

156 S 2

Year	Uses	Source
1980	SAN JOSE BEAUTY COLLEGE INC	Pacific Telephone

271 S 2

Year	Uses	Source
1957	KXens Coffee Shop	R. L. Polk Co.

S 2 HUTCHINSON RD FELTON

247 S 2 HUTCHINSON RD FELTON

Year	Uses	Source
1980	Krueger Donald G	Pacific Telephone

S 2 M

312 S 2 M

Year	Uses	Source
1991	Preclajon Model Fab	PACIFIC BELL WHITE PAGES
	PRECLAJON MODEL FAB	PACIFIC BELL WHITE PAGES

S 2 QTH

229 S 2 QTH

Year	Uses	Source
1980	Menchaca Jessie	Pacific Telephone

277 S 2 QTH

Year	Uses	Source
1980	Covarrubias Florenzio P	Pacific Telephone

302 S 2 QTH

Year	Uses	Source
1980	Matthews D C	Pacific Telephone

FINDINGS

S 2ID

175 S 2ID

Year	Uses	Source
1991	Dinis Francisco	PACIFIC BELL WHITE PAGES

S 2ND

123 S 2ND

Year	Uses	Source
1980	Wholistic Healing Consultant	Pacific Telephone

125 S 2ND

Year	Uses	Source
1957	Austin J RR Salvg Str	R. L. Polk Co.
	Railroad Salvage Store	R. L. Polk Co.

129 S 2ND

Year	Uses	Source
1963	Purcell Earl	Pacific Telephone
	Purcell Adele	Pacific Telephone
1957	Greer Earle R	R. L. Polk Co.

140 S 2ND

Year	Uses	Source
1980	TEEN CHALLENGE SAN JOSE	Pacific Telephone
	Jacohs Ladder Cofleehouse	Pacific Telephone
1963	Melvin Printing & Stationery Co	Pacific Telephone
	Melvin Roberts & Horwarth Melvin Prntng & Statnry Co	Pacific Telephone
1957	Leseman Carpet & Draperies	R. L. Polk Co.

144 S 2ND

Year	Uses	Source
1963	Madame Zora palmist	Pacific Telephone
	Zora Madame palmist	Pacific Telephone
1957	Madame Zora palmist	R. L. Polk Co.
	Zora Madame palmist	R. L. Polk Co.

151 S 2ND

Year	Uses	Source
2013	ICEBEE YOGURT	Cole Information Services

FINDINGS

154 S 2ND

Year	Uses	Source
1963	SUPERIOR SALES sewng machs	Pacific Telephone
1957	HILLIS VICTOR & SONS prntng	R. L. Polk Co.
	Robinson F D Stamp Shop	R. L. Polk Co.

156 S 2ND

Year	Uses	Source
1963	Beauty Culture Inc	Pacific Telephone
	SAN JOSE BEAUTY COLLEGE	Pacific Telephone

158 S 2ND

Year	Uses	Source
1980	Danceland Bruce Hall	Pacific Telephone
	DANCELAND	Pacific Telephone

161 S 2ND

Year	Uses	Source
1980	BOSTON STRIPPER THE	Pacific Telephone

166 S 2ND

Year	Uses	Source
1975	K B M Office Equipment Inc	Pacific Telephone
1963	K B M OFFICE EQUIPMENT	Pacific Telephone
1957	Bischoffs Surgical House	R. L. Polk Co.
	Bischoffs Surgical Co	R. L. Polk Co.

168 S 2ND

Year	Uses	Source
1957	Melvin Roberts & Horwarth Melvin Printing & Stationery Co	R. L. Polk Co.
	Melvin Printing & Stationery Co	R. L. Polk Co.

170 S 2ND

Year	Uses	Source
1980	KENNEDY BUSINESS MACHINES	Pacific Telephone
	Schwengel Jacob	Pacific Telephone
1975	KENNEDY BUSINESS MACHINES INC	Pacific Telephone

182 S 2ND

Year	Uses	Source
1991	San Jose Art League	PACIFIC BELL WHITE PAGES

FINDINGS

Year	Uses	Source
1980	SAN JOSE ART LEAGUE	Pacific Telephone

184 S 2ND

Year	Uses	Source
1963	Two Tailors	Pacific Telephone
1957	Two Tailors	R. L. Polk Co.

186 S 2ND

Year	Uses	Source
1963	Brooks Janet La Rosa Bty Salon	Pacific Telephone
	La Rosa Beauty Salon	Pacific Telephone
1957	Treu Method of Reducing	R. L. Polk Co.
	Thorp Mabel La Rosai Bty Salon	R. L. Polk Co.

190 S 2ND

Year	Uses	Source
1963	Soderlund Bakery	Pacific Telephone
1957	Soderlund Bakery	R. L. Polk Co.

194 S 2ND

Year	Uses	Source
1980	Bay Area Business Mach Ines I	Pacific Telephone

205 S 2ND

Year	Uses	Source
1963	JOPAU TAILORS	Pacific Telephone
1957	Montes Fountain Lunch	R. L. Polk Co.

207 S 2ND

Year	Uses	Source
1963	Wendt Apts	Pacific Telephone
	Cabral Evelyn	Pacific Telephone
	Croteau Virginia	Pacific Telephone
	Jonsland L B Mrs	Pacific Telephone
	Nelson G	Pacific Telephone
	Radford Mildred	Pacific Telephone
	Still E A	Pacific Telephone
1957	Honeywell Amanda V	R. L. Polk Co.
	Peterson Rose Mrs	R. L. Polk Co.
	Still E A Mrs	R. L. Polk Co.

FINDINGS

Year	Uses	Source
1957	Wendt Apts	R. L. Polk Co.
	Croteau Virginia r	R. L. Polk Co.

210 S 2ND

Year	Uses	Source
1963	Griffis Joan E	Pacific Telephone

216 S 2ND

Year	Uses	Source
1963	Savio Theresa Bty Haven The	Pacific Telephone
	Beauty Haven The	Pacific Telephone
1957	Beauty Haven The	R. L. Polk Co.

221 S 2ND

Year	Uses	Source
1957	Haas Warren G Chatterton Bkry	R. L. Polk Co.
	Castro Eneable G Chatterton Bkry : :	R. L. Polk Co.
	CASTRO ENEABLE G CHATTERTON BKRY	Pacific Telephone
	HAAS WARREN G CHATTERTON BKRY	Pacific Telephone

222 S 2ND

Year	Uses	Source
1963	EM RAES COLLEGE OF BEAUTY	Pacific Telephone
1957	Building Material Dealers Assn	R. L. Polk Co.
	Credit Bureau of San Jose The see Credit Bureau of Santa Clara Valley	R. L. Polk Co.
	Credit Bureau of Santa Clara Valley	R. L. Polk Co.
	Merchants Assn of San Jose The	R. L. Polk Co.
	MERCHANTS ASSN OF SAN JOSE THE	Pacific Telephone

223 S 2ND

Year	Uses	Source
1957	E & S Remnant Mart	R. L. Polk Co.

227 S 2ND

Year	Uses	Source
1963	Nielsens Parking Lot Service	Pacific Telephone

234 S 2ND

Year	Uses	Source
1963	VERA WEST LIGHTING	Pacific Telephone

FINDINGS

Year	Uses	Source
1963	West Vera D Vera West Lightng	Pacific Telephone
1957	VERA WEST AMPS & GIFTS	R. L. Polk Co.
	VERA WEST LAMPS & GIFTS	Pacific Telephone

244 S 2ND

Year	Uses	Source
1963	FREEMANS SPORT CENTER	Pacific Telephone
1957	EMPIRE CARPET INC	R. L. Polk Co.

249 S 2ND

Year	Uses	Source
1963	Peninsula Carpet Inc	Pacific Telephone
1957	Micalis Quality Food Market see Quality Food Market	R. L. Polk Co.
	Quality Food Market	R. L. Polk Co.

250 S 2ND

Year	Uses	Source
1991	Franchise Tax Board	PACIFIC BELL WHITE PAGES
	San Jose Office	PACIFIC BELL WHITE PAGES

252 S 2ND

Year	Uses	Source
1963	Salon of Style Marys	Pacific Telephone
	Marys Salon of Style	Pacific Telephone
1957	Marys Salon of Style	R. L. Polk Co.

253 S 2ND

Year	Uses	Source
1963	Vickies Hairstyling	Pacific Telephone
1957	Locicero Joe P Central Poilry & Fish Mkt	R. L. Polk Co.

254 S 2ND

Year	Uses	Source
1963	CHENNELL JACK H DR	Pacific Telephone
1957	Chennell Jack H Dr optometrist	R. L. Polk Co.

255 S 2ND

Year	Uses	Source
1963	Le Roys Restaurant	Pacific Telephone
1957	Le Roys Restaurant	R. L. Polk Co.

256 S 2ND

Year	Uses	Source
1963	Huntington Beauty Supply Co Inc	Pacific Telephone

260 S 2ND

Year	Uses	Source
1957	Childrens Shoe House	R. L. Polk Co.

280 S 2ND

Year	Uses	Source
1991	San Jose Parking Inc	PACIFIC BELL WHITE PAGES
1963	Second San Carlos Branch	Pacific Telephone
	BANK OF AMERICA N T & S A	Pacific Telephone

288 S 2ND

Year	Uses	Source
1985	CAMERA3CINEMAS	Pacific Bell

300 S 2ND

Year	Uses	Source
1980	Adult	Pacific Telephone
	SOCIAL SERVICES DEPARTMENT	Pacific Telephone
	Saratoga Region . :	Pacific Telephone
	Follvw Thru	Pacific Telephone
	S LOOK ALPHABETICALLY UNDER OR UNITED STATES GOVERNMENT HEALTH DEPARTMENT Contd	Pacific Telephone
	Public Guardian	Pacific Telephone

S 2ND AVE

137 S 2ND AVE

Year	Uses	Source
1963	Farley Alta D	Pacific Telephone

S 2ND C

186 S 2ND C

Year	Uses	Source
1957	ta Rosa Beauty Salon	R. L. Polk Co.
	La Rosa Autsst r	R. L. Polk Co.

FINDINGS

234 S 2ND C

Year	Uses	Source
1957	West Vera D Vera Wst Lmps & Gifts	R. L. Polk Co.

S 2ND CML

129 S 2ND CML

Year	Uses	Source
1991	James BA	PACIFIC BELL WHITE PAGES

S 2ND CY PRESS

154 S 2ND CY PRESS

Year	Uses	Source
1957	Quilty Burke ins	R. L. Polk Co.

216 S 2ND CY PRESS

Year	Uses	Source
1957	Savio Thieresa Bty Haven The	R. L. Polk Co.

249 S 2ND CY PRESS

Year	Uses	Source
1957	QUALITY FOOD MARKET	Pacific Telephone

253 S 2ND CY PRESS

Year	Uses	Source
1957	CENTRAL POULTRY & FISH MARKET	Pacific Telephone
	Central Poultry & Fish Market	R. L. Polk Co.

S 2ND J S

250 S 2ND J S

Year	Uses	Source
1991	San Jose Office	PACIFIC BELL WHITE PAGES
	Franchise Tax Board	PACIFIC BELL WHITE PAGES

S 2ND RICHMOND

150 S 2ND RICHMOND

Year	Uses	Source
1991	Suppart Systems International	PACIFIC BELL WHITE PAGES
1986	SUPPORT SYSTEMS INTERNATIONAL	Pacific Bell

S 2ND ST

140 S 2ND ST

Year	Uses	Source
1985	TEEN CHALLENGE SAN JOSE	Pacific Bell

143 S 2ND ST

Year	Uses	Source
1975	DOUGHTY H E	Pacific Telephone
	DOUGHTY DONALD	Pacific Telephone

144 S 2ND ST

Year	Uses	Source
1975	ZORA MADAME PALMIST	Pacific Telephone
	MADAME ZORA PALMIST	Pacific Telephone

150 S 2ND ST

Year	Uses	Source
2013	CLUBHOUSE	Cole Information Services
2008	HAWGS SEAFOOD BAR	Cole Information Services
2006	HAWGS SEAFOOD	Haines Company, Inc.

151 S 2ND ST

Year	Uses	Source
1975	VIERRA HELEN E	Pacific Telephone

156 S 2ND ST

Year	Uses	Source
1975	SAN JOSE BEAUTY COLLEGE INC	Pacific Telephone

158 S 2ND ST

Year	Uses	Source
1985	SAN JOSE CHILDREN S MUSICAL THEATER ADMINISTRATION OFC	Pacific Bell
1975	DANCELAND	Pacific Telephone
	BRUOT HALL DANCELAND	Pacific Telephone

161 S 2ND ST

Year	Uses	Source
1975	VALENZUELA JESUS RADIO KOFY	Pacific Telephone

FINDINGS

166 S 2ND ST

Year	Uses	Source
1975	K B M OFFICE EQUIPMENT INC	Pacific Telephone

170 S 2ND ST

Year	Uses	Source
1980	KENNEDY BUSINESS MACHINES	Pacific Telephone
1975	KENCO LESSORS	Pacific Telephone

180 S 2ND ST

Year	Uses	Source
1975	COBARRUBIAS GRACE	Pacific Telephone

185 S 2ND ST

Year	Uses	Source
1975	TALLERICO M	Pacific Telephone

201 S 2ND ST

Year	Uses	Source
2008	CAMERA 12 CINEMAS	Cole Information Services

203 S 2ND ST

Year	Uses	Source
1957	WOANIAN S EXCHANGE	Pacific Telephone

205 S 2ND ST

Year	Uses	Source
1957	MONTE S FOUNTAIN LUNCH	Pacific Telephone

207 S 2ND ST

Year	Uses	Source
1957	HONEYWELL AMANDA V	Pacific Telephone
	CROTEAU VIRGINIA R	Pacific Telephone
	PETERSON ROSE MRS	Pacific Telephone

211 S 2ND ST

Year	Uses	Source
1957	WAGENER RAYMOND W R	Pacific Telephone

216 S 2ND ST

Year	Uses	Source
1957	SAVIO THIERESA BTY HAVEN THE	Pacific Telephone

FINDINGS

Year	Uses	Source
1957	BEAUTY HAVEN THE	Pacific Telephone

218 S 2ND ST

Year	Uses	Source
1975	DALLMAN ALAN	Pacific Telephone

221 S 2ND ST

Year	Uses	Source
1957	CHATTERTON BAKERY	Pacific Telephone

222 S 2ND ST

Year	Uses	Source
1957	CREDIT BUREAU OF SANTA CLARA VALLEY	Pacific Telephone
	CREDIT BUREAU OF SANI JOSE THE SEE CREDIT BUREAU OF SANTA CLARA VALLEY	Pacific Telephone

223 S 2ND ST

Year	Uses	Source
1957	E &S REMNANTMART	Pacific Telephone

224 S 2ND ST

Year	Uses	Source
1975	ARMSTRONG THOS	Pacific Telephone

230 S 2ND ST

Year	Uses	Source
1975	SIMON HENRY P	Pacific Telephone
1957	FIGLIA E J R	Pacific Telephone

234 S 2ND ST

Year	Uses	Source
1957	WEST VERA D VERA WEST LMPS & GIFTS	Pacific Telephone

244 S 2ND ST

Year	Uses	Source
1957	EMPIRE CARPET INC	Pacific Telephone

FINDINGS

249 S 2ND ST

Year	Uses	Source
1957	MICALL S QUALITY FOOD MARKET SEE QUALITY FOOD MIARKET	Pacific Telephone

250 S 2ND ST

Year	Uses	Source
2008	CAL EQUALIZATION STATE BD	Cole Information Services
2006	CASTEQLZTNBD	Haines Company, Inc.
	SALES&USE TAX	Haines Company, Inc.

252 S 2ND ST

Year	Uses	Source
1957	MARY S SALON OF STYLE	Pacific Telephone

253 S 2ND ST

Year	Uses	Source
1975	DOWNTOWN FELLOWSHIP	Pacific Telephone
1957	LOCICERO JOE P CENTRAL PALTRY & FISH MKT	Pacific Telephone

254 S 2ND ST

Year	Uses	Source
1957	CHENNELL JACK H DR OPTOMETRIST	Pacific Telephone

258 S 2ND ST

Year	Uses	Source
1957	LIISMMEIER THEO R	Pacific Telephone

260 S 2ND ST

Year	Uses	Source
1957	CHILDREN S SHOE HOUSE	Pacific Telephone

271 S 2ND ST

Year	Uses	Source
1957	KEN S COFFEE SHOP	Pacific Telephone

280 S 2ND ST

Year	Uses	Source
1991	SCHOOL	PACIFIC BELL WHITE PAGES
1975	BLOSSOM HILL-KOOSER OFFICE	Pacific Telephone

285 S 2ND ST

Year	Uses	Source
2006	CAMERA 3 CINEMAS	Haines Company, Inc.
1980	Miller Lester	Pacific Telephone

288 S 2ND ST

Year	Uses	Source
2008	CAMERA CINEMAS	Cole Information Services
1985	SAN JOSE FILM FESTIVAL	Pacific Bell

295 S 2ND ST

Year	Uses	Source
1957	DRANE MAUDE MRS R	Pacific Telephone

296 S 2ND ST

Year	Uses	Source
1957	ACQUISTAPACE JOE R	Pacific Telephone

300 S 2ND ST

Year	Uses	Source
1985	VETERANS SERVICE OFFICE	Pacific Bell

S 3RD

216 S 3RD

Year	Uses	Source
1963	Appleton Brinley	Pacific Telephone
	Pyle Gary	Pacific Telephone
	Cochran Gene	Pacific Telephone
1957	Cochran G J r	R. L. Polk Co.

220 S 3RD

Year	Uses	Source
1963	Santa Clara Bartenders School	Pacific Telephone
	BARTENDERS SCHOOL OF SANTA CLARA	Pacific Telephone
1957	Little Folks Studio	R. L. Polk Co.

232 S 3RD

Year	Uses	Source
1963	Earl Mildred Mrs	Pacific Telephone
	Johnson Jack M rl est	Pacific Telephone

FINDINGS

Year	Uses	Source
1957	Earl Mildred Mrs	R. L. Polk Co.

S 3RD ST

216 S 3RD ST

Year	Uses	Source
1957	COCHRAN G J R	Pacific Telephone

220 S 3RD ST

Year	Uses	Source
1957	LITTLE FOLK S STUDIO	Pacific Telephone

232 S 3RD ST

Year	Uses	Source
1957	EARL MILDRED MRS	Pacific Telephone

237 S 3RD ST

Year	Uses	Source
1975	GUTLERREZ RAY D	Pacific Telephone

S MARKET

160 S MARKET

Year	Uses	Source
1963	HERTZ RENT A CAR MAIN OFFICE	Pacific Telephone

171 S MARKET

Year	Uses	Source
1963	DALTON BODY SHOP	Pacific Telephone
	HAYDENS GARAGE & TOW SERVICE	Pacific Telephone

176 S MARKET

Year	Uses	Source
1957	Freitas John	R. L. Polk Co.

180 S MARKET

Year	Uses	Source
1957	Auto Liquidators	R. L. Polk Co.
	Auto Liquidators	R. L. Polk Co.

FINDINGS

181 S MARKET

Year	Uses	Source
1957	Ochinero Tony L paintg contr	R. L. Polk Co.
	Raff & Raff bldg contr	R. L. Polk Co.

185 S MARKET

Year	Uses	Source
1957	Van Ness Construction Co	R. L. Polk Co.
	Wornow Realty	R. L. Polk Co.

188 S MARKET

Year	Uses	Source
1957	Phillips Jos	R. L. Polk Co.

191 S MARKET

Year	Uses	Source
1963	Lopez Octaviano	Pacific Telephone
	Lopez Maria	Pacific Telephone

200 S MARKET

Year	Uses	Source
1985	WALDEN A	Pacific Bell
	REDMOND HUGH	Pacific Bell
1980	Nunn JR	Pacific Telephone
	Moore Jewel	Pacific Telephone

201 S MARKET

Year	Uses	Source
1957	March of Dimes	R. L. Polk Co.

222 S MARKET

Year	Uses	Source
1963	UNITED TAXI CO	Pacific Telephone
1957	REBELLOS TOWING SERVICE	R. L. Polk Co.
	UNITED TAXI CO	R. L. Polk Co.

250 S MARKET

Year	Uses	Source
1980	Walsh Brian C Garry Dreyfus Mclernan Brotsy Stender Herridcn & Walsh Inc	Pacific Telephone
	Swift Samuel R Garry Dreyfus Mc Ternan Brotsky Stender Heredon & Walsh Inc	Pacific Telephone

Year	Uses	Source
1963	Dukes Ladies & Childrens Haircutting	Pacific Telephone
	Cucciare Leonard Dukes Ladies & Chldrns Haircutting	Pacific Telephone

280 S MARKET

Year	Uses	Source
1963	Collection Bureau of San Jose	Pacific Telephone
	San Jose Collection Bureau of	Pacific Telephone
	STORES COLLECTION BUREAU	Pacific Telephone
	Stores Collection Bureau	Pacific Telephone
	Stores Reporting Bureau	Pacific Telephone
1957	San Jose Shopping News	R. L. Polk Co.

284 S MARKET

Year	Uses	Source
1963	SAN JOSE AMBULANCE CO	Pacific Telephone
	GARDEN CITY AMBULANCE SERVICE	Pacific Telephone

288 S MARKET

Year	Uses	Source
1963	Trocadero Club	Pacific Telephone

290 S MARKET

Year	Uses	Source
1963	Rogers Athletic Club	Pacific Telephone

S MARKET ST

150 S MARKET ST

Year	Uses	Source
1991	Fairmont Hotel	PACIFIC BELL WHITE PAGES
	Hertz Used Car Sales & Rentals	PACIFIC BELL WHITE PAGES

170 S MARKET ST

Year	Uses	Source
2013	MOSHERS LTD PASEO DE SAN ANTONIO	Cole Information Services
	HERTZ	Cole Information Services
	LES SAISONS RESTAURANT & BAR	Cole Information Services
	ITRON INC	Cole Information Services
	MCCORMICK & SCHMICKS SEAFOOD RESTAU	Cole Information Services

FINDINGS

Year	Uses	Source
2013	TOVA DAY SPA FAIRMONT HOTEL	Cole Information Services
	FOUNTAIN RESTAURANT THE	Cole Information Services
	BIJAN BAKERY & CAFE	Cole Information Services
	PAGODA RESTAURANT	Cole Information Services
	SCANDALOUS HAIR DESIGN	Cole Information Services
	VIRGIN LIMOUSINES SAN JOSE	Cole Information Services
	JOSEPH HAIR SALON	Cole Information Services
	MG IMAGE	Cole Information Services
	HERTZ	Cole Information Services
	LES SAISONS RESTAURANT & BAR	Cole Information Services
	ITRON INC	Cole Information Services
	JOSEPH HAIR SALON	Cole Information Services
	TOVA DAY SPA FAIRMONT HOTEL	Cole Information Services
	MG IMAGE	Cole Information Services
	BIJAN BAKERY & CAFE	Cole Information Services
	PAGODA RESTAURANT	Cole Information Services
	SCANDALOUS HAIR DESIGN	Cole Information Services
	VIRGIN LIMOUSINES SAN JOSE	Cole Information Services
	MCCORMICK & SCHMICKS SEAFOOD RESTAU	Cole Information Services
	MOSHERS LTD PASEO DE SAN ANTONIO	Cole Information Services
	FOUNTAIN RESTAURANT THE	Cole Information Services
2008	MG IMAGE	Cole Information Services
	MCCORMICK & SCHMICKS SEAFOOD RESTAU	Cole Information Services
	THREE SIXTY RESIDENCES	Cole Information Services
	HERTZ LOCAL EDITION INC	Cole Information Services
	SWANK MOTION PICTURES INC	Cole Information Services
	TOVA DAY SPA INC	Cole Information Services
	THE FAIRMONT HOTEL	Cole Information Services
	FAIRMONT SAN JOSE	Cole Information Services
	MG FOR HAIR	Cole Information Services
	TRAVEL TRADERS	Cole Information Services
	FAIRMONT HOTELS & RESORTS	Cole Information Services
	PAGODA RESTAURANT	Cole Information Services
	OSCAR BEAUTY SALON & NAIL CARE	Cole Information Services
	MG FOR HAIR	Cole Information Services
	FAIRMONT SAN JOSE	Cole Information Services
	OSCAR BEAUTY SALON & NAIL CARE	Cole Information Services

FINDINGS

Year	Uses	Source
2008	TOVA DAY SPA INC	Cole Information Services
	HERTZ LOCAL EDITION INC	Cole Information Services
	THREE SIXTY RESIDENCES	Cole Information Services
	MCCORMICK & SCHMICKS SEAFOOD RESTAU	Cole Information Services
	MG IMAGE	Cole Information Services
	TRAVEL TRADERS	Cole Information Services
	FAIRMONT HOTELS & RESORTS	Cole Information Services
	PAGODA RESTAURANT	Cole Information Services
	THE FAIRMONT HOTEL	Cole Information Services
	SWANK MOTION PICTURES INC	Cole Information Services
2006	FAIRMONT HOTEL	Haines Company, Inc.
	SANJSETHE	Haines Company, Inc.
	FAIRMONTSAN	Haines Company, Inc.
	JOSE THE	Haines Company, Inc.
	FOUNTAIN	Haines Company, Inc.
	Rest AURANT	Haines Company, Inc.
	LES SAISONS	Haines Company, Inc.
	RSTRNT	Haines Company, Inc.
	MCCORMICK&	Haines Company, Inc.
	SCHMCKS SFD	Haines Company, Inc.
	RSTRNT	Haines Company, Inc.
	MG IMAGE	Haines Company, Inc.
	OSCAR BEAUTY	Haines Company, Inc.
	SALON&NAIL CARE	Haines Company, Inc.
	PAGODA	Haines Company, Inc.
	Rest AURANT	Haines Company, Inc.
	THE HERTZ	Haines Company, Inc.
	CORPORATION	Haines Company, Inc.
1991	FAIRMONT HOTEL	PACIFIC BELL WHITE PAGES
	Hotel	PACIFIC BELL WHITE PAGES
	Harlequin Gallery	PACIFIC BELL WHITE PAGES
	Heidis Toyland	PACIFIC BELL WHITE PAGES
	Teel R H Distinctive Jewelry	PACIFIC BELL WHITE PAGES
	WO CONSTRUCTION INC	PACIFIC BELL WHITE PAGES
	I W H Smith Retail	PACIFIC BELL WHITE PAGES
	FAIRMON T HOTE L	PACIFIC BELL WHITE PAGES
	HARLEQUIN GALLERY	PACIFIC BELL WHITE PAGES
	HEIDI S TOYLAND	PACIFIC BELL WHITE PAGES

FINDINGS

Year	Uses	Source
1991	SCHURRA S CANDY FACTORY	PACIFIC BELL WHITE PAGES
	TEEL R H DISTINCTIVE JEWELRY	PACIFIC BELL WHITE PAGES

172 S MARKET ST

Year	Uses	Source
2013	GRILL CONCEPTS INC	Cole Information Services
	GRILL ON THE ALLEY THE	Cole Information Services
2008	THE GRILL	Cole Information Services
	THE GRILL ON THE ALLEY	Cole Information Services
2006	ALLEY THE	Haines Company, Inc.
	GRILLONTHE	Haines Company, Inc.

180 S MARKET ST

Year	Uses	Source
1991	Chamber Of Commerce Metropolitan San Jose	PACIFIC BELL WHITE PAGES
	S AN JOS E	PACIFIC BELL WHITE PAGES
	CHAMBER OF COMMERCE METROPOLITAN SAN JOSE	PACIFIC BELL WHITE PAGES
	SAN JOSE METROPOLITAN CHAMBER OF COMMERCE	PACIFIC BELL WHITE PAGES
	Youth Employment Service	PACIFIC BELL WHITE PAGES
	Main Ofc	PACIFIC BELL WHITE PAGES
	YOUTH EMPLOYMENT SERVICE	PACIFIC BELL WHITE PAGES

181 S MARKET ST

Year	Uses	Source
1986	Deniz J	Pacific Bell

200 S MARKET ST

Year	Uses	Source
2013	CASA DEL PUEBLO	Cole Information Services
2008	CITA COMMUNITY IMMI & TAX AG	Cole Information Services
	DOWNTOWN BOOKKEEPING SERVICE	Cole Information Services
	CASA DEL PUEBLO	Cole Information Services
	GLOBAL CRUSADERS	Cole Information Services
2006	CASA DEL PUEBLO	Haines Company, Inc.
1991	Alegre Zoraida	PACIFIC BELL WHITE PAGES
	I Arpin Elizabeth	PACIFIC BELL WHITE PAGES
	Arpin Donald	PACIFIC BELL WHITE PAGES
	Bennett ER	PACIFIC BELL WHITE PAGES

FINDINGS

Year	Uses	Source
1991	Blake E	PACIFIC BELL WHITE PAGES
	Block Emil& Florence	PACIFIC BELL WHITE PAGES
	Bochman Albert F	PACIFIC BELL WHITE PAGES
	Burford Kenneth	PACIFIC BELL WHITE PAGES
	Butler George D	PACIFIC BELL WHITE PAGES
	Casa Del Pueblo	PACIFIC BELL WHITE PAGES
	Chiang Shaw Chien	PACIFIC BELL WHITE PAGES
	Chipman E	PACIFIC BELL WHITE PAGES
	Cussen Francis X	PACIFIC BELL WHITE PAGES
	Cutrell Richard	PACIFIC BELL WHITE PAGES
	Cutts Wm H	PACIFIC BELL WHITE PAGES
	Davenport E M	PACIFIC BELL WHITE PAGES
	Dominik Katie R	PACIFIC BELL WHITE PAGES
	Eversole R L	PACIFIC BELL WHITE PAGES
	Fattahi Hormoz	PACIFIC BELL WHITE PAGES
	Foulger D	PACIFIC BELL WHITE PAGES
	Gates Sally	PACIFIC BELL WHITE PAGES
	Hansen Rene E	PACIFIC BELL WHITE PAGES
	Hemmingson G	PACIFIC BELL WHITE PAGES
	Hicks Herman Julie	PACIFIC BELL WHITE PAGES
	Hkckson Eleanor	PACIFIC BELL WHITE PAGES
	Hilderbrand Mariorie	PACIFIC BELL WHITE PAGES
	Holland A	PACIFIC BELL WHITE PAGES
	Jones Leon	PACIFIC BELL WHITE PAGES
	Kephart Harriet M	PACIFIC BELL WHITE PAGES
	Maizell T C	PACIFIC BELL WHITE PAGES
	Mc Coy Lavana	PACIFIC BELL WHITE PAGES
	Mehta Sharda	PACIFIC BELL WHITE PAGES
	Mills Leonard A	PACIFIC BELL WHITE PAGES
	I Moog Kathryn R	PACIFIC BELL WHITE PAGES
	Moog David R	PACIFIC BELL WHITE PAGES
	Moore Armella	PACIFIC BELL WHITE PAGES
	Newman M C	PACIFIC BELL WHITE PAGES
	Norrenberg C	PACIFIC BELL WHITE PAGES
	Nunn Jessie	PACIFIC BELL WHITE PAGES
	Pearson HT	PACIFIC BELL WHITE PAGES
	Pellissier Leon	PACIFIC BELL WHITE PAGES
	Roberts LM	PACIFIC BELL WHITE PAGES

FINDINGS

Year	Uses	Source
1991	Saunders L	PACIFIC BELL WHITE PAGES
	Schiavoni Louisa	PACIFIC BELL WHITE PAGES
	Sibayan Bruno M	PACIFIC BELL WHITE PAGES
	Slbbald M	PACIFIC BELL WHITE PAGES
	Siff Boris	PACIFIC BELL WHITE PAGES
	Simmons Abbie Mildred	PACIFIC BELL WHITE PAGES
	Simmons Mildred	PACIFIC BELL WHITE PAGES
	Sinclair Francis H	PACIFIC BELL WHITE PAGES
	Trevino Conrad	PACIFIC BELL WHITE PAGES
	Vice R B	PACIFIC BELL WHITE PAGES
	Walden A	PACIFIC BELL WHITE PAGES
	Walsh Lillie	PACIFIC BELL WHITE PAGES
	Waring PT	PACIFIC BELL WHITE PAGES
	Williams Bob	PACIFIC BELL WHITE PAGES
	JONES HB	PACIFIC BELL WHITE PAGES
	JONES LEON	PACIFIC BELL WHITE PAGES
	KEPHART HARRIET M	PACIFIC BELL WHITE PAGES
	LUNA PEDRO	PACIFIC BELL WHITE PAGES
	MAIZELL T C	PACIFIC BELL WHITE PAGES
	MC COY LAVANA	PACIFIC BELL WHITE PAGES
	MEHTA SHARDA	PACIFIC BELL WHITE PAGES
	MILLER A	PACIFIC BELL WHITE PAGES
	MILLS LEONARD A	PACIFIC BELL WHITE PAGES
	MOORE ARMELLA	PACIFIC BELL WHITE PAGES
	NEWMAN M C	PACIFIC BELL WHITE PAGES
	NORRENBERG C	PACIFIC BELL WHITE PAGES
	NUNN JESSIE	PACIFIC BELL WHITE PAGES
	PAULSON M	PACIFIC BELL WHITE PAGES
	PEARSON HT	PACIFIC BELL WHITE PAGES
	PELLISSIER LEON	PACIFIC BELL WHITE PAGES
	POPESCU JOHN	PACIFIC BELL WHITE PAGES
	PURPERA HARRY JSR	PACIFIC BELL WHITE PAGES
	ROBERTS LM	PACIFIC BELL WHITE PAGES
	SAUNDERS L	PACIFIC BELL WHITE PAGES
	SCHIAVONI LOUISA	PACIFIC BELL WHITE PAGES
	SLBBALD M	PACIFIC BELL WHITE PAGES
	SIFF BORIS	PACIFIC BELL WHITE PAGES
	SILVA THERESA AMRS	PACIFIC BELL WHITE PAGES

FINDINGS

Year	Uses	Source
1991	SIMMONS ABBIE MILDRED	PACIFIC BELL WHITE PAGES
	SIMMONS MILDRED	PACIFIC BELL WHITE PAGES
	SINCLAIR FRANCIS H	PACIFIC BELL WHITE PAGES
	TREVINO CONRAD	PACIFIC BELL WHITE PAGES
	VAN GERREVINK M	PACIFIC BELL WHITE PAGES
	VICE R B	PACIFIC BELL WHITE PAGES
	WALDEN A	PACIFIC BELL WHITE PAGES
	WALSH LILLIE	PACIFIC BELL WHITE PAGES
	WALSH MJ	PACIFIC BELL WHITE PAGES
	WARING PT	PACIFIC BELL WHITE PAGES
	WILCOX F	PACIFIC BELL WHITE PAGES
	WILLIAMS BOB	PACIFIC BELL WHITE PAGES
	ALEGRE ZORAIDA	PACIFIC BELL WHITE PAGES
	BALOW ME	PACIFIC BELL WHITE PAGES
	BEGONIA D	PACIFIC BELL WHITE PAGES
	BENNETT E R	PACIFIC BELL WHITE PAGES
	BLAKE E	PACIFIC BELL WHITE PAGES
	BLOCK EMIL& FLORENCE	PACIFIC BELL WHITE PAGES
	BOCHMAN ALBERT F	PACIFIC BELL WHITE PAGES
	BURFORD KENNETH	PACIFIC BELL WHITE PAGES
	BUTLER GEORGE D	PACIFIC BELL WHITE PAGES
	CARLSON J	PACIFIC BELL WHITE PAGES
	CASA DEL PUEBLO	PACIFIC BELL WHITE PAGES
	CHIANG SHAW CHIEN	PACIFIC BELL WHITE PAGES
	CHIPMAN E	PACIFIC BELL WHITE PAGES
	COX MELITA C	PACIFIC BELL WHITE PAGES
	CUSSEN FRANCIS X	PACIFIC BELL WHITE PAGES
	CUTRELL RICHARD	PACIFIC BELL WHITE PAGES
	CUTTS WM H	PACIFIC BELL WHITE PAGES
	DARADC HELEN	PACIFIC BELL WHITE PAGES
	DAVENPORT E M	PACIFIC BELL WHITE PAGES
	DAVIS AEO	PACIFIC BELL WHITE PAGES
	DOMINIK KATIE R	PACIFIC BELL WHITE PAGES
	EVERSOLE R L	PACIFIC BELL WHITE PAGES
	FATTAHI HORMOZ	PACIFIC BELL WHITE PAGES
	FOULGER D	PACIFIC BELL WHITE PAGES
	GANDOLFO JENNIE	PACIFIC BELL WHITE PAGES
	GATES SALLY	PACIFIC BELL WHITE PAGES

FINDINGS

Year	Uses	Source
1991	HANSEN RENE E	PACIFIC BELL WHITE PAGES
	HAZLITT M	PACIFIC BELL WHITE PAGES
	HEMMINGSON G	PACIFIC BELL WHITE PAGES
	HESSELGREN HELVI D	PACIFIC BELL WHITE PAGES
	HKCKSON ELEANOR	PACIFIC BELL WHITE PAGES
	HILDERBRAND MARIORIE	PACIFIC BELL WHITE PAGES
	HOLLAND A	PACIFIC BELL WHITE PAGES
1986	Miller A	Pacific Bell
	Mills Leonard A	Pacific Bell
	Moore Armella	Pacific Bell
	Moore Bernard C	Pacific Bell
	Nelson Oliver N	Pacific Bell
	Newman M C	Pacific Bell
	Norrenberg C	Pacific Bell
	Nunn Jessie	Pacific Bell
	Olivera Pauline	Pacific Bell
	Parke F	Pacific Bell
	Pearson H T	Pacific Bell
	Prestlien Joe	Pacific Bell
	Prestlien Nels	Pacific Bell
	Redmond Hugh	Pacific Bell
	Roberts L M	Pacific Bell
	Schiavoni Louisa	Pacific Bell
	Sibbatd M	Pacific Bell
	Sifft Boris	Pacific Bell
	Silva Theresa A Mrs	Pacific Bell
	Simoponis George	Pacific Bell
	Smith A	Pacific Bell
	Sperrazzo Frank	Pacific Bell
	Talamantez O	Pacific Bell
	Taylor Melba D	Pacific Bell
	Tier Rsdotph	Pacific Bell
	Torr Bert A	Pacific Bell
	Trevino Conrad	Pacific Bell
	Van Gerrevink M	Pacific Bell
	van Ommeren Johanna	Pacific Bell
	Van Ommeren J W	Pacific Bell
	Vice R B	Pacific Bell

FINDINGS

Year	Uses	Source
1986	Villalobos Maria	Pacific Bell
	Walden A	Pacific Bell
	Walsh M J	Pacific Bell
	Waring PT	Pacific Bell
	Wilcox F	Pacific Bell
	Williams Dorothy M	Pacific Bell
	Alegre Zoraida	Pacific Bell
	Alemao Arthur D	Pacific Bell
	Arpin Elizabeth	Pacific Bell
	Balow M E	Pacific Bell
	Begonia D	Pacific Bell
	Bennett E R	Pacific Bell
	Bennett Fred R Sr	Pacific Bell
	Blake E	Pacific Bell
	Bochman Albert F	Pacific Bell
	Bonniwell Harry	Pacific Bell
	Case Del Pueblo	Pacific Bell
	Chipman E	Pacific Bell
	Christensen T M	Pacific Bell
	Collins Daisietta	Pacific Bell
	Cooper M	Pacific Bell
	Cottingham Anthony	Pacific Bell
	Cowgill Ralph T	Pacific Bell
	Davenport E M	Pacific Bell
	Dracopoulos Stephen Rev	Pacific Bell
	Drullis E	Pacific Bell
	Eversole RL	Pacific Bell
	Fabris S	Pacific Bell
	Fattahi Hormoz	Pacific Bell
	Gandolfo Jennie	Pacific Bell
	Garry Louis	Pacific Bell
	Gates Sally	Pacific Bell
	Gregory Vera I	Pacific Bell
	Hemmingson G	Pacific Bell
	Hickson Eleanor	Pacific Bell
	Hilderbrand Chester	Pacific Bell
	Hilderbrand Marjorie	Pacific Bell
	Holland A	Pacific Bell

FINDINGS

Year	Uses	Source
1986	Jandron Mary A	Pacific Bell
	Jespersen H	Pacific Bell
	Jessop L M	Pacific Bell
	Jones Leon	Pacific Bell
	Kelli E K	Pacific Bell
	Kephart Harriet M	Pacific Bell
	Kinson I	Pacific Bell
	Leocki Agnes M	Pacific Bell
	Lippe Robt	Pacific Bell
	Macdonald Geo	Pacific Bell
	Maizell T C	Pacific Bell
	Mc Coy Lavana	Pacific Bell
	Mc Devltt A Lorene	Pacific Bell
1985	ALEMAO ARTHUR D	Pacific Bell
	AQUINO DAVID	Pacific Bell
	ARPIN ELIZABETH	Pacific Bell
	BELOW M E	Pacific Bell
	BEGONIA D	Pacific Bell
	BENNETT E R	Pacific Bell
	BENNETT FRED R SR	Pacific Bell
	BLAKE E	Pacific Bell
	BOCHMAN ALBERT F	Pacific Bell
	BONNIWELL HARRY	Pacific Bell
	BYERS TRUEMAN	Pacific Bell
	CASE DEL PUEBLO	Pacific Bell
	CESMAT RICHARD E	Pacific Bell
	CHIPMAN E	Pacific Bell
	CHRISTENSEN T M	Pacific Bell
	COLLINS DAISIETTA	Pacific Bell
	COOPER M	Pacific Bell
	COWGILL RALPH T	Pacific Bell
	DAVENPORT E H	Pacific Bell
	DRACOPOULOS STEPHEN REV	Pacific Bell
	DRULLIS E	Pacific Bell
	EVERSOLE R L	Pacific Bell
	FABRIS S	Pacific Bell
	GANDOLFO JENNIE	Pacific Bell
	GARRY LOUIS	Pacific Bell

FINDINGS

Year	Uses	Source
1985	GATES SALLY	Pacific Bell
	GOODE E	Pacific Bell
	GREGORY VERAL	Pacific Bell
	HEMMINGSON G	Pacific Bell
	HICKSON ELEANOR	Pacific Bell
	HOLLAND A	Pacific Bell
	JANDRON MARY A	Pacific Bell
	JESPERSEN H	Pacific Bell
	JESSOP L M	Pacific Bell
	JONES LEON	Pacific Bell
	KELI! E K	Pacific Bell
	KINSON I	Pacific Bell
	LENCKI AGNES M	Pacific Bell
	LIPPE ROBT	Pacific Bell
	MACDONALD GEO	Pacific Bell
	MAIZELL T C	Pacific Bell
	MC COY LAVANA	Pacific Bell
	MC DEVITT A LORENE	Pacific Bell
	MILLER A	Pacific Bell
	MILLS LEONARD A	Pacific Bell
	MOORE ARMELLA	Pacific Bell
	MOORE BERNARD C	Pacific Bell
	NELSON OLIVER M	Pacific Bell
	NEWMAN MC	Pacific Bell
	NORRENBERG C	Pacific Bell
	NUNN JESSIE	Pacific Bell
	OFFUTT E J	Pacific Bell
	OLIVERA PAULINE	Pacific Bell
	PARKE F	Pacific Bell
	PEARSON HT	Pacific Bell
	PICKENS E M	Pacific Bell
	POPESCU JOHN	Pacific Bell
	PRESTLIEN JOE	Pacific Bell
	PRESTLIEN NALS	Pacific Bell
	ROBERTS L M	Pacific Bell
	SASO MICHAEL	Pacific Bell
	SCHLAVONI LOUISA	Pacific Bell
	SHNETMAN M	Pacific Bell

FINDINGS

Year	Uses	Source
1985	SIBBALD M	Pacific Bell
	SIFF BORIS	Pacific Bell
	SILVA THERESA A MRS	Pacific Bell
	SIMMONS ABBIE MILLDRED	Pacific Bell
	SIMPONIS GEORGE	Pacific Bell
	SMITH A	Pacific Bell
	SPERRAZZO FRANK	Pacific Bell
	TALAMANTEZ O	Pacific Bell
	TA MYLRELBA D	Pacific Bell
	TILLER RUDOLPH	Pacific Bell
	TORR BERT A	Pacific Bell
	TREVINO CONRAD	Pacific Bell
	VAN GERREVINK M	Pacific Bell
	VAN OMMEREN JOHANNA	Pacific Bell
	VICE RB	Pacific Bell
	VILLALOBOS MARIA	Pacific Bell
	WALSH MJ	Pacific Bell
	WARING PT	Pacific Bell
	WILCOX F	Pacific Bell
	WILLIA MS DOROTHY M	Pacific Bell
	ADAMS L	Pacific Bell
	ALEGRE ZORAIDA	Pacific Bell
1980	Alemao Arthur D	Pacific Telephone
	Anderson N	Pacific Telephone
	Arpin Elizabeth	Pacific Telephone
	Aungst Elmer	Pacific Telephone
	Begonia D	Pacific Telephone
	Brown Kitty C	Pacific Telephone
	Butler L	Pacific Telephone
	Carlson Russell	Pacific Telephone
	Casa Del Pueblo	Pacific Telephone
	Cowgill Ralph T	Pacific Telephone
	Cowgill Ralph T	Pacific Telephone
	Degas Roger O	Pacific Telephone
	do Garcia IB	Pacific Telephone
	Dernbach Geo	Pacific Telephone
	Dias Manuel J	Pacific Telephone
	Eversole RIL	Pacific Telephone

FINDINGS

Year	Uses	Source
1980	Fabris S	Pacific Telephone
	Gandolfo Jennie	Pacific Telephone
	Giafalonone Vincent	Pacific Telephone
	Gregory Vera I	Pacific Telephone
	Gustafson H A	Pacific Telephone
	Hood W F	Pacific Telephone
	Hornbaker E	Pacific Telephone
	Jessop LM	Pacific Telephone
	Jones Leon	Pacific Telephone
	Kimsl M	Pacific Telephone
	Lazarus Edna	Pacific Telephone
	Lencki Agnes M	Pacific Telephone
	Mc Coy lavana	Pacific Telephone
	Mc Deisitt A Lorene	Pacific Telephone
	Moore E	Pacific Telephone
	PEARSON SEE ALSO PIERSOM N I	Pacific Telephone
	Pearson HT	Pacific Telephone
	Pickens E O	Pacific Telephone
	Pokoy Anna	Pacific Telephone
	Prestlien Joe	Pacific Telephone
	Schiavoni Louisa	Pacific Telephone
	Schnaible Emma	Pacific Telephone
	Sieva Theresa A Mrs	Pacific Telephone
	Smith A	Pacific Telephone
	Stevens Virginia	Pacific Telephone
	Van Ommeren S W	Pacific Telephone
	van Ommeren Johanna	Pacific Telephone
	Williams Billie	Pacific Telephone
	Williams Dorothy M	Pacific Telephone
	Wolff B E	Pacific Telephone

201 S MARKET ST

Year	Uses	Source
2013	CAFE PRIMAVERA AT THE TECH	Cole Information Services
	TECH MUSEUM STORE	Cole Information Services
	TECH MUSEUM OF INNOVATION	Cole Information Services
2008	THE TECH	Cole Information Services
	THE TECH MUSEUM OF INNOVATION STORE	Cole Information Services

FINDINGS

Year	Uses	Source
2008	CAFE PRIMAVERA AT THE TECH	Cole Information Services
2006	OF INNOVATION	Haines Company, Inc.
	OF INNOVATION	Haines Company, Inc.
	THE TECH MUSEUM	Haines Company, Inc.
	THE TECH MUSEUM	Haines Company, Inc.
	THEATER AT THE	Haines Company, Inc.
	IMAX DOME	Haines Company, Inc.
	AT THE TECH	Haines Company, Inc.
	CAFEPRIMAVERA	Haines Company, Inc.
	BANTILAN C	Haines Company, Inc.
	ANTZU Chen	Haines Company, Inc.
	AGDALeon A	Haines Company, Inc.

204 S MARKET ST

Year	Uses	Source
2006	VEJHURAI Lynn M	Haines Company, Inc.
	WANG Cal Mel	Haines Company, Inc.

208 S MARKET ST

Year	Uses	Source
2006	MAKAR Marsall	Haines Company, Inc.
	MAK Fung YIng	Haines Company, Inc.
	MA Kang	Haines Company, Inc.
1980	Marvin Ann J	Pacific Telephone

210 S MARKET ST

Year	Uses	Source
1986	Pickens EMf	Pacific Bell

220 S MARKET ST

Year	Uses	Source
1991	Smith Rose A	PACIFIC BELL WHITE PAGES
	Pearson Mayme	PACIFIC BELL WHITE PAGES
	Bethel D H	PACIFIC BELL WHITE PAGES
	SMITH ROSE A	PACIFIC BELL WHITE PAGES
	PEARSON MAYME	PACIFIC BELL WHITE PAGES
	BETHEL D H	PACIFIC BELL WHITE PAGES
	BOWEN P	PACIFIC BELL WHITE PAGES
1986	Smith Rose A	Pacific Bell
	Porter Johnnie	Pacific Bell

FINDINGS

Year	Uses	Source
1986	Pearson Mayme	Pacific Bell
	Musso John F	Pacific Bell
	Camp Wm	Pacific Bell
	Bryce Jewel	Pacific Bell
	Bowuen	Pacific Bell
	Bethel D H	Pacific Bell
1985	BENTLEY L M	Pacific Bell
	BETHEL D H	Pacific Bell
	BOWEN P	Pacific Bell
	BRYCE JEWEL	Pacific Bell
	CAMP WM	Pacific Bell
	HINDS B	Pacific Bell
	MUSSO JOHN F	Pacific Bell
	PEARSON MAYME	Pacific Bell
	PORTER JOHNNIE	Pacific Bell
	SMITH D	Pacific Bell
	SMITH ROSE A	Pacific Bell
1980	Bentley L M	Pacific Telephone
	Bethel D H	Pacific Telephone
	Bryce Jewel	Pacific Telephone
	Cherry I B	Pacific Telephone
	Chittenden Clara B	Pacific Telephone
	Kenney G	Pacific Telephone
	Mc Closkey J M	Pacific Telephone
	Pederson C	Pacific Telephone
	Smith Archie & Rose	Pacific Telephone
	Smith D	Pacific Telephone

222 S MARKET ST

Year	Uses	Source
1957	ARROW DELIVERY & TRANSFER	Pacific Telephone

233 S MARKET ST

Year	Uses	Source
1991	NICHOLS MILTON JJR	PACIFIC BELL WHITE PAGES

235 S MARKET ST

Year	Uses	Source
1957	SAN JOSE CITY OF CITY ADMNISTRATITE OFFICES	Pacific Telephone

FINDINGS

240 S MARKET ST

Year	Uses	Source
2013	UFCW LOCAL 428	Cole Information Services
2008	UNITED FOOD COMMERCIAL WORKERS UNION	Cole Information Services
2006	UNITDFD&COML	Haines Company, Inc.
	WRKRS UN LCL	Haines Company, Inc.
1986	ofc	Pacific Bell
	RETAIL STORE EMPLOYEES LOCAL 428	Pacific Bell
	RETAIL STORE EMPLOYEES LOCAL 428	Pacific Bell
	UNITED FOOD &	Pacific Bell
	RETAIL STORE EMPLOYEES LOCAL 428	Pacific Bell
1985	UNITED FOOD & COMMERCIAL WORKERS UNION LOCAL 428	Pacific Bell
	RETAIL STORE EMPLOYEES LOCAL 428	Pacific Bell

244 S MARKET ST

Year	Uses	Source
1957	BIGLEY AMBULANCE SERVICE	Pacific Telephone

250 S MARKET ST

Year	Uses	Source
1957	STEVENS LOUIS D	Pacific Telephone

262 S MARKET ST

Year	Uses	Source
1957	ROYAL PHOTO SERVICE	Pacific Telephone

280 S MARKET ST

Year	Uses	Source
1980	Brown M K	Pacific Telephone

284 S MARKET ST

Year	Uses	Source
1957	SAN JOSE AMBULANCE CO	Pacific Telephone

288 S MARKET ST

Year	Uses	Source
1957	TROCADERO CLUB	Pacific Telephone

FINDINGS

Year	Uses	Source
1957	Trocadero Club	R. L. Polk Co.

294 S MARKET ST

Year	Uses	Source
1991	JOHNSON ROBERT B	PACIFIC BELL WHITE PAGES

300 S MARKET ST

Year	Uses	Source
1957	CENTRAL GROCERY	Pacific Telephone
	Central Grocery	R. L. Polk Co.

3420 S MARKET ST

Year	Uses	Source
2006	CHANG Chlehn Ju	Haines Company, Inc.
	CHAN Suet Ching	Haines Company, Inc.
	CASA DEL PUEBLO	Haines Company, Inc.
	CARO Paul	Haines Company, Inc.

SAN CARLOS CT W

1 SAN CARLOS CT W

Year	Uses	Source
1935	Snow E B	R. L. Polk & Co. of California

2 SAN CARLOS CT W

Year	Uses	Source
1935	Hughes R W	R. L. Polk & Co. of California

3 SAN CARLOS CT W

Year	Uses	Source
1935	Vacant	R. L. Polk & Co. of California

4 SAN CARLOS CT W

Year	Uses	Source
1935	Vacant	R. L. Polk & Co. of California

6 SAN CARLOS CT W

Year	Uses	Source
1935	Webster C E	R. L. Polk & Co. of California

FINDINGS

SAN CARLOS ST E

20 SAN CARLOS ST E

Year	Uses	Source
1930	Molitor & Ross garage	R. L. Polk & Co. of California

25 SAN CARLOS ST E

Year	Uses	Source
1960	Shanks Drive In Lndry & Dry Clns clo clns	R. L. Polk Co.
1955	Shanks Drive In Dry Clns	R. L. Polk Co.
1950	Unruh A J auto parts	R. L. Polk & Co.

30 SAN CARLOS ST E

Year	Uses	Source
2000	SANJSE GRAIL DEVELOPMENT CORP SANJSE IMMIGRTN AID	Haines & Company
	ORLANDO PETER	Haines & Company
	GRAIL THE	Haines & Company
	ADVANCED COMMUNICATIONS SALES	Haines & Company
	ADVANCED CMNCTNS SALES	Haines & Company
1996	330 ORLANDO PETER	Pacific Bell
	216 SAN JOSE IMMIGRATION AID	Pacific Bell
1975	Vacant	Pacific Telephone
	Duc Jules Realty	Pacific Telephone
	Due Jules Construction Co	Pacific Telephone
	Terra Properties Inc real est	Pacific Telephone
	Vacant	Pacific Telephone
	Vacant	Pacific Telephone
	M S A Communication Sciences	Pacific Telephone
	M S A Temporaries employment	Pacific Telephone
	consultants	Pacific Telephone
	Management Systems Associates	Pacific Telephone
	California Housing Co real eat	Pacific Telephone
	Security Finance Co	Pacific Telephone
	evaluation wrkshp	Pacific Telephone
	Pacific Telephone mgmnt	Pacific Telephone
	Singer Housing Co real eat	Pacific Telephone
	Travel Advisors Inc	Pacific Telephone
	Vacant	Pacific Telephone
	Griffin Joyce Associates archts	Pacific Telephone

FINDINGS

Year	Uses	Source
1975	Office Building	Pacific Telephone

51 SAN CARLOS ST E

Year	Uses	Source
2000	NO CURRENT LISTING	Haines & Company

60 SAN CARLOS ST E

Year	Uses	Source
1925	Hayes Catherine	R. L. Polk Co. of California
1922	Mc Ginnis Harrah	R. L. Polk Co.

69 SAN CARLOS ST E

Year	Uses	Source
1940	Mc Donald S E	R. L. Polk & Co.
1935	Vacant	R. L. Polk & Co. of California
1930	Allen W H	R. L. Polk & Co. of California
1925	Fonteneau Mrs A M	R. L. Polk Co. of California
1922	Fonteneau Mrs A M	R. L. Polk Co.

70 SAN CARLOS ST E

Year	Uses	Source
1945	Cook A L	R. L. Polk Co.
1940	Campbell Isabelle Mrs massage	R. L. Polk & Co.
1935	Campbell J H physio therapist	R. L. Polk & Co. of California
1930	Wells M A Mrs	R. L. Polk & Co. of California
1925	Parker Mrs Jeannette	R. L. Polk Co. of California
	Brown Mrs Josephine	R. L. Polk Co. of California
1922	Jones Mrs M J	R. L. Polk Co.

73 SAN CARLOS ST E

Year	Uses	Source
1940	Webster Ray Mrs	R. L. Polk & Co.
1935	Knadler Mary E	R. L. Polk & Co. of California
1930	Knadler M E Mrs	R. L. Polk & Co. of California
1925	Sims Mrs Isabelle	R. L. Polk Co. of California
1922	Sprague H I	R. L. Polk Co.

80 SAN CARLOS ST E

Year	Uses	Source
2000	CIRONE Ida	Haines & Company

FINDINGS

Year	Uses	Source
2000	LIBERTY IMMIGRATION	Haines & Company
	RORSHACKS RESTAURANT	Haines & Company
1996	RORSHACKS RESTARAUNT	Pacific Bell
	C LIBERTY IMMIGRATION SERVICES	Pacific Bell
1975	American Business College	Pacific Telephone
1970	Market Training Institute	R. L. Polk & Co.
1966	DOWNEY KEYPUNCH SERVICE TEMPORY EMPLOYMENT AGCY	R. L. Polk & Co.
	MARKET TRAINING INSTITUTE	R. L. Polk & Co.
1950	Mayo L R Mrs	R. L. Polk & Co.
1945	Mayo L R Mr	R. L. Polk Co.
1940	Mason E M Mrs	R. L. Polk & Co.
1935	Kaskhian Koren	R. L. Polk & Co. of California
1930	Oriental	R. L. Polk & Co. of California
1925	Gleason Mrs Jennie	R. L. Polk Co. of California
1922	Presho Matthew	R. L. Polk Co.

SAN CARLOS ST W

1 SAN CARLOS ST W

Year	Uses	Source
1970	Vacant	R. L. Polk & Co.

3 SAN CARLOS ST W

Year	Uses	Source
2000	GS PROPERTIES	Haines & Company

4 SAN CARLOS ST W

Year	Uses	Source
1975	STREET CONTINUED	Pacific Telephone

10 SAN CARLOS ST W

Year	Uses	Source
1955	Referee Glen Neeces Arcade tavern	R. L. Polk Co.

15 SAN CARLOS ST W

Year	Uses	Source
1955	Sandretto Edw J hearing aids	R. L. Polk Co.
1950	Owen Realty Co	R. L. Polk & Co.
1945	Page E A watch repr	R. L. Polk Co.
1940	Costanza Anthony barber	R. L. Polk & Co.

FINDINGS

Year	Uses	Source
1940	Koleopulos Gus shoe shiner	R. L. Polk & Co.
1935	Costanza Anthony barber	R. L. Polk & Co. of California
	Costanza Chas shoe E shiner	R. L. Polk & Co. of California
1930	Costanzo Anthony barber	R. L. Polk & Co. of California
	Costanza Vincent shoe shiner	R. L. Polk & Co. of California

21 SAN CARLOS ST W

Year	Uses	Source
1960	Batch Geo watch repr	R. L. Polk Co.
1955	Cucciare Leonardo barber	R. L. Polk Co.
	Witts Beauty Salon	R. L. Polk Co.
1950	Serratore Lucian beauty shop	R. L. Polk & Co.
1945	Lucian Beauty Salon	R. L. Polk Co.
1940	Serratore Lucian beauty shop	R. L. Polk & Co.
1935	Curnow Appliance Co elec appliances	R. L. Polk & Co. of California
1930	Wardrobe Cleaners	R. L. Polk & Co. of California
	Expert Cleaners	R. L. Polk & Co. of California

29 SAN CARLOS ST W

Year	Uses	Source
1960	Rubys Lock & Key Serv locksmith	R. L. Polk Co.
1955	Lock & Key Serv locksmith	R. L. Polk Co.
1950	Clevenger H A locksmth	R. L. Polk & Co.
1945	Clevenger H A locksmith	R. L. Polk Co.
1940	Clevenger H A locksmith	R. L. Polk & Co.
1935	Clevenger H A locksmith	R. L. Polk & Co. of California
1930	Vacant	R. L. Polk & Co. of California

35 SAN CARLOS ST W

Year	Uses	Source
1960	Binder & Curtis archts	R. L. Polk Co.
1955	Binder & Curtis archts	R. L. Polk Co.
	Lotz Wm D structural eng	R. L. Polk Co.
1950	Lotz W D structural eng	R. L. Polk & Co.
	Binder & Curtis archts	R. L. Polk & Co.
1945	Binder & Curtis archts	R. L. Polk Co.
1940	Lotz W D constr eng	R. L. Polk & Co.
	Binder & Curtis archts	R. L. Polk & Co.
1935	Binder & Curtisarchts	R. L. Polk & Co. of California

Year	Uses	Source
1935	Lotz W D structural eng	R. L. Polk & Co. of California
1930	Binder & Curtis archts	R. L. Polk & Co. of California

37 SAN CARLOS ST W

Year	Uses	Source
1960	San Jose Beauty College	R. L. Polk Co.
	Beauty Culture Inc sch	R. L. Polk Co.
1955	Continental Cafe	R. L. Polk Co.
1950	Della Valle B J restr	R. L. Polk & Co.
1945	Chalet Cafe	R. L. Polk Co.
1940	Round Table Cafe	R. L. Polk & Co.
1935	Round Table Cafe	R. L. Polk & Co. of California
1930	Hawes C W 2d hd furn	R. L. Polk & Co. of California

40 SAN CARLOS ST W

Year	Uses	Source
1975	Vacant 14 Nos	Pacific Telephone
1970	Vacant	R. L. Polk & Co.
1966	SAN JOSE BOX OFFICE TICKET AGCY	R. L. Polk & Co.
1960	San Jose Hearing Clinic	R. L. Polk Co.
1955	Davis Jerry Travel Luggage Mart	R. L. Polk Co.
	Michael The Tailor	R. L. Polk Co.
1950	Western Pac R R Co	R. L. Polk & Co.
	Sacramento Northern Ry Co	R. L. Polk & Co.
1945	Western Pacific Railroad Co	R. L. Polk Co.
	Tidewater Southern Ry Co	R. L. Polk Co.
	Sacramento Northern Ry Co	R. L. Polk Co.
1940	Western Pacific Railroad Co	R. L. Polk & Co.
	Tidewater Southern Railroad	R. L. Polk & Co.
	Sacramento Northern Railroad	R. L. Polk & Co.
1935	Western Pacific Railroad Co city ticket office	R. L. Polk & Co. of California
	Tidewater Southern Railway	R. L. Polk & Co. of California
	Sacramento Northern Railway	R. L. Polk & Co. of California
1930	Western Pacific Railroad Co	R. L. Polk & Co. of California

42 SAN CARLOS ST W

Year	Uses	Source
1970	Vacant	R. L. Polk & Co.

FINDINGS

Year	Uses	Source
1966	HUMPTY DUMPTY INC SUB OFC PHOTOG	R. L. Polk & Co.
1960	Vacant	R. L. Polk Co.
1955	Sainte Claire Jwlrs	R. L. Polk Co.
1950	Butera S F jwlr	R. L. Polk & Co.
	Johnson H R watch repr	R. L. Polk & Co.
1945	Johnson H R jwlr	R. L. Polk Co.
1940	Vacant	R. L. Polk & Co.
1935	Vacant	R. L. Polk & Co. of California
1930	Vacant	R. L. Polk & Co. of California

44 SAN CARLOS ST W

Year	Uses	Source
1955	San Jose Hearing Clinic	R. L. Polk Co.
1950	Vacant	R. L. Polk & Co.
1945	Craig F D chiropodist	R. L. Polk Co.
1940	San Jose travel service	R. L. Polk & Co.
1935	Rankin V L adv	R. L. Polk & Co. of California
1930	Vacant	R. L. Polk & Co. of California

50 SAN CARLOS ST W

Year	Uses	Source
1970	Vacant	R. L. Polk & Co.
1966	BUFFET THE RESTR	R. L. Polk & Co.

55 SAN CARLOS ST W

Year	Uses	Source
1960	Club Oswald tavern	R. L. Polk Co.
1955	Oswalds Club Fifty Five Card Rm	R. L. Polk Co.
	Oswalds Club Fifty Five cocktails	R. L. Polk Co.
1950	Wasserman Jos liquors	R. L. Polk & Co.
1945	Oswald A J liquors	R. L. Polk Co.
1940	Oswald A J restr	R. L. Polk & Co.
1935	Wagner Harry billiards	R. L. Polk & Co. of California
1930	Alexander Billiard Parlors	R. L. Polk & Co. of California

57 SAN CARLOS ST W

Year	Uses	Source
1935	1/2 Tsagalakis Andw shoe shiner	R. L. Polk & Co. of California
	Colonial Barber Shop	R. L. Polk & Co. of California

FINDINGS

Year	Uses	Source
1930	Pappalardo Antone shoe shiner	R. L. Polk & Co. of California
	Colonial Barber Shop	R. L. Polk & Co. of California

59 SAN CARLOS ST W

Year	Uses	Source
1960	Craig Pearl M Mrs chiropdosit	R. L. Polk Co.
	Cralg F Don chiropodist	R. L. Polk Co.
1955	Craig F Don chiropodist	R. L. Polk Co.
	Craig Pearl M Mrs chiropodist	R. L. Polk Co.
1950	Craig F D chiropodist	R. L. Polk & Co.
	Myra Deane Co vitamins	R. L. Polk & Co.
1945	Expert Clnrs	R. L. Polk Co.
1940	Stefanini Peter clo clnr	R. L. Polk & Co.
1930	Vacant	R. L. Polk & Co. of California

60 SAN CARLOS ST W

Year	Uses	Source
1955	Hotel Sainte Claire Coffee Rm	R. L. Polk Co.
1950	St Claire Coffee Room	R. L. Polk & Co.
1945	Hotel Sainte Claire Coffee Shop	R. L. Polk Co.
1940	Hotel Sainte Claire Coffee Shop	R. L. Polk & Co.
1935	Hotel Sainte Claire Coffee Shops	R. L. Polk & Co. of California

63 SAN CARLOS ST W

Year	Uses	Source
1960	Colonial Barber Shop	R. L. Polk Co.
	Pierce Homer L shoe shiner	R. L. Polk Co.
1955	Colonial Barber Shop	R. L. Polk Co.
	Koliopulous Frank shoe shiner	R. L. Polk Co.
1950	Crawford Ernest shoe shiner	R. L. Polk & Co.
	Colonial Barber Shop	R. L. Polk & Co.
1945	Jones W G shoe shiner	R. L. Polk Co.
	Colonial Barber Shop	R. L. Polk Co.
1940	Colonial Barber Shop	R. L. Polk & Co.
1935	Expert Cleaners br	R. L. Polk & Co. of California
1930	Redwood Estates Co real est	R. L. Polk & Co. of California
	Vertin M J real est	R. L. Polk & Co. of California

FINDINGS

71 SAN CARLOS ST W

Year	Uses	Source
1960	Blake Al Photography coml	R. L. Polk Co.

72 SAN CARLOS ST W

Year	Uses	Source
1930	Vacant	R. L. Polk & Co. of California

74 SAN CARLOS ST W

Year	Uses	Source
1970	Saint Claire Travel Service Inc	R. L. Polk & Co.
1966	SAINTE CLAIRE TRAVEL SERVICE INC	R. L. Polk & Co.
1960	Sainte Claire Travel Sen Inc	R. L. Polk Co.
1955	Davis Jerry Travel Serv	R. L. Polk Co.
1950	Sainte Claire Clothing Shop	R. L. Polk & Co.
1945	Stathatos Vida Mrs florist	R. L. Polk Co.
1940	Stathatos Carl florist	R. L. Polk & Co.
1935	National Cash Register Co	R. L. Polk & Co. of California
1930	Vacant	R. L. Polk & Co. of California

76 SAN CARLOS ST W

Year	Uses	Source
1955	Long Winifred mlnr	R. L. Polk Co.
1950	Long Winifred mlnr	R. L. Polk & Co.
1945	Stowell R L letter shop	R. L. Polk Co.
1940	Graham C P Mrs womens clo	R. L. Polk & Co.
1930	Vacant	R. L. Polk & Co. of California

78 SAN CARLOS ST W

Year	Uses	Source
1970	Vacant	R. L. Polk & Co.
1966	VACANT	R. L. Polk & Co.
1960	Kelly Blemont F real est	R. L. Polk Co.
1955	Shadow Box The greeting cards	R. L. Polk Co.
1950	Davis Jerry travel bureau	R. L. Polk & Co.
1945	Vacant	R. L. Polk Co.
1940	Gelano D H Mrs mlnr	R. L. Polk & Co.
1935	Strathatos Vida Mrs florist	R. L. Polk & Co. of California
1930	Vacant	R. L. Polk & Co. of California

FINDINGS

80 SAN CARLOS ST W

Year	Uses	Source
1975	La Joya Jewelry Mfg	Pacific Telephone
1970	La Joya Jewelry Mfg	R. L. Polk & Co.
1966	LA JOYA JEWELRY REPAIR	R. L. Polk & Co.
1960	Sainte Claire Flower Shop	R. L. Polk Co.
1955	Sainte Claire Flower Shop	R. L. Polk Co.
1950	Stathatos Carl florist	R. L. Polk & Co.
1945	Newcomer Jereine notary public	R. L. Polk Co.
	Alderman E P real est	R. L. Polk Co.
1940	Alderman E P real est	R. L. Polk & Co.
1935	Alderman E P real est	R. L. Polk & Co. of California
	Mc Carthy G G Mrs notary	R. L. Polk & Co. of California
	Saunders Sandy Service Collections	R. L. Polk & Co. of California
1930	Raches Sainte Claire Gown Shop	R. L. Polk & Co. of California

83 SAN CARLOS ST W

Year	Uses	Source
1960	Witts Beauty Salon	R. L. Polk Co.
	Hermans Barber Sup	R. L. Polk Co.
1955	Central Liquor Store	R. L. Polk Co.
1950	Genovesi Bros liquors	R. L. Polk & Co.
1940	Central Grocery Co liquor dept	R. L. Polk & Co.

84 SAN CARLOS ST W

Year	Uses	Source
1966	SAINT CLAIRE BEAUTY SALON	R. L. Polk & Co.
1960	Sainte Claire Beauty Salon	R. L. Polk Co.
1955	Sainte Claire Salon de Beaute	R. L. Polk Co.
1950	Delany Margt beauty sho	R. L. Polk & Co.
1945	Geoffroy Clorinda Mrs beauty shop	R. L. Polk Co.
1940	Springer L G beauty shop	R. L. Polk & Co.
1935	Hotel Sainte Claire Beauty Salon	R. L. Polk & Co. of California
1930	Hotel Sainte Claire Beauty Parlor	R. L. Polk & Co. of California

85 SAN CARLOS ST W

Year	Uses	Source
1960	Druids Temple	R. L. Polk Co.
1955	Druids Temple	R. L. Polk Co.
1950	Druids Temple	R. L. Polk & Co.

FINDINGS

Year	Uses	Source
1950	Church of Spiritual Philosophy	R. L. Polk & Co.
	Columbus Benevolent Society	R. L. Polk & Co.
1945	Druids Temple	R. L. Polk Co.
	Standard Life Assn	R. L. Polk Co.
	Svea Logen	R. L. Polk Co.
	Young Mens Institute	R. L. Polk Co.
1940	Druids Temple	R. L. Polk & Co.
1935	Druids Temple	R. L. Polk & Co. of California
1930	United Spanish War Veterans Ladies Auxiliary	R. L. Polk & Co. of California
	United Spanish War Veterans	R. L. Polk & Co. of California
	Svea Logem Lodge	R. L. Polk & Co. of California
	Sons of Veterans	R. L. Polk & Co. of California
	New Almaden Lodge No 222 UAOD	R. L. Polk & Co. of California
	DRUIDS TEMPLE	R. L. Polk & Co. of California
	Columbus Grove No 74 U A O D	R. L. Polk & Co. of California
	Court Victory No 263 F of A	R. L. Polk & Co. of California
	Garden City Circle No 42 U A O D	R. L. Polk & Co. of California
	Garden City Ladies Auxiliary B R T	R. L. Polk & Co. of California
	Garden Grove UAOD	R. L. Polk & Co. of California
	Goodfellows Lodge	R. L. Polk & Co. of California
	Hamilton Lodge No 612 Natl Croation Society	R. L. Polk & Co. of California
	Jose Chapter UAOD	R. L. Polk & Co. of California
	Liberty Circle UAOD	R. L. Polk & Co. of California
	Liberty Grove No 134 UAOD	R. L. Polk & Co. of California
	Loyal Oak Lodge No 7967 IOOF	R. L. Polk & Co. of California
	Mexican Benevolent Mutual Society	R. L. Polk & Co. of California

88 SAN CARLOS ST W

Year	Uses	Source
1975	Vacant	Pacific Telephone
1970	Saint Claire Barber Shop	R. L. Polk & Co.
1966	SAINTE CLAIRE BARBER SHOP	R. L. Polk & Co.
1960	Sainte Claire Barber Shop	R. L. Polk Co.
1955	Sainte Claire Barber Shop	R. L. Polk Co.
1950	Steiling H M barber	R. L. Polk & Co.
	Silvestri Nicholas shoe shiner	R. L. Polk & Co.
1945	Robertson F J shoe shiner	R. L. Polk Co.
	Steiling H M barber	R. L. Polk Co.

FINDINGS

Year	Uses	Source
1940	Brassill M J barber	R. L. Polk & Co.
1935	Brassill M J barber	R. L. Polk & Co. of California
1930	Hotel Sainte Claire Barber Shop	R. L. Polk & Co. of California

92 SAN CARLOS ST W

Year	Uses	Source
1975	St Claire Delicatessen	Pacific Telephone
1970	Sainte Claire Liquors	R. L. Polk & Co.
1966	SAINTE CLAIRE SMOKE SHOP	R. L. Polk & Co.
1960	Sainte Claire Smoke Shop	R. L. Polk Co.
1930	Vacant	R. L. Polk & Co. of California

SAN FERNANDO ST

1 SAN FERNANDO ST

Year	Uses	Source
2013	TOWING	Cole Information Services

SAN FERNANDO ST E

1 SAN FERNANDO ST E

Year	Uses	Source
2000	CA SUSHI & GRLL CTRNG	Haines & Company
	CA SUSHI & GRLL	Haines & Company
	KOKORO ASSOCIATE M	Haines & Company
1996	CALIFORNIA SUSHI & GRILL	Pacific Bell
	KOKORO ASSOCIATE	Pacific Bell
1966	BROWN AUDREY MRS	R. L. Polk & Co.

2 SAN FERNANDO ST E

Year	Uses	Source
1966	VREDENBURG GRACE MRS	R. L. Polk & Co.

6 SAN FERNANDO ST E

Year	Uses	Source
1950	Gioiosa L F Mrs womens clo	R. L. Polk & Co.
1945	Schulz Lydia F womens furngs	R. L. Polk Co.
1940	Richardson T L Mrs womens furngs	R. L. Polk & Co.
1935	Vacant	R. L. Polk & Co. of California
1930	Vacant	R. L. Polk & Co. of California

FINDINGS

8 SAN FERNANDO ST E

Year	Uses	Source
1940	Tause D A Mrs confy	R. L. Polk & Co.
1930	Barnard M M Mrs womens furngs	R. L. Polk & Co. of California

9 SAN FERNANDO ST E

Year	Uses	Source
1935	Vacant	R. L. Polk & Co. of California

10 SAN FERNANDO ST E

Year	Uses	Source
2000	NO CURRENT LISTING	Haines & Company
1975	Ehrlich Gene Jewelry watch & jewelry	Pacific Telephone
1970	Vacant	R. L. Polk & Co.
1966	TROPICAL GIFT SHOP	R. L. Polk & Co.
1960	Tropical Gift Shop	R. L. Polk Co.
1955	Tropical Art Shop gifts	R. L. Polk Co.
1950	Tropical Art Shop	R. L. Polk & Co.
1945	Alario Frances M gifts	R. L. Polk Co.
1940	Winn C D potato chip mfr	R. L. Polk & Co.
1935	Shining Parlor	R. L. Polk & Co. of California
	Majestic Shoe	R. L. Polk & Co. of California
1930	Majestic Shoe Shining Parlor	R. L. Polk & Co. of California

12 SAN FERNANDO ST E

Year	Uses	Source
1975	Anderson Jewelry	Pacific Telephone
1970	Vacant	R. L. Polk & Co.
1966	FIDELITY HEATING SERVICE	R. L. Polk & Co.
1960	Associated Dahlbert Hearing Center	R. L. Polk Co.
1955	Vacant	R. L. Polk Co.
1950	Hagener F R optom	R. L. Polk & Co.
1945	Hagener F R optom	R. L. Polk Co.
1940	Hagener F R optom	R. L. Polk & Co.
1935	Hagener F R optom	R. L. Polk & Co. of California
1930	Hagener F R optom	R. L. Polk & Co. of California

14 SAN FERNANDO ST E

Year	Uses	Source
2000	NO CURRENT LISTING	Haines & Company
1975	Boricua Assistance Center	Pacific Telephone

FINDINGS

Year	Uses	Source
1970	Vacant	R. L. Polk & Co.
1966	G A C FINANCE CORP	R. L. Polk & Co.
1960	Pacific Plan inv cos	R. L. Polk Co.
1955	Central Block	R. L. Polk Co.
	Vacant	R. L. Polk Co.
1950	Lipsky P A dentist	R. L. Polk & Co.
	Collins H H chiropractor	R. L. Polk & Co.
	Central Block	R. L. Polk & Co.
1945	Lipsky P A dentist	R. L. Polk Co.
	Eyges Bernard beauty shop	R. L. Polk Co.
	Central Block	R. L. Polk Co.
	Collins H H chiropractor	R. L. Polk Co.
1940	Orwitz S D dentist	R. L. Polk & Co.
	Collins H H chiropractor	R. L. Polk & Co.
	Central Block	R. L. Polk & Co.
1935	Talbot G C chiropractor	R. L. Polk & Co. of California
	Husted F R dentist	R. L. Polk & Co. of California
	Collins H H chiropractor	R. L. Polk & Co. of California
	Central Block	R. L. Polk & Co. of California
1930	Central Block	R. L. Polk & Co. of California
	Collins H H chiropractor	R. L. Polk & Co. of California
	Mc Millan A F chiropractor	R. L. Polk & Co. of California
1922	Brandon Mrs A C	R. L. Polk Co.
	Hill Effie	R. L. Polk Co.

16 SAN FERNANDO ST E

Year	Uses	Source
2000	NO CURRENT LISTING	Haines & Company
1975	San Jose Theatre Guild	Pacific Telephone
1970	Vacant	R. L. Polk & Co.
1966	DAHNKEN & LERMAN GENL MDSE	R. L. Polk & Co.
	L & R BUSINESS SERVICE ACCTS	R. L. Polk & Co.
1960	Amana Plan The frozen foods	R. L. Polk Co.
1955	Master Cobbler shoe repr	R. L. Polk Co.
1950	Whelan J D liquors	R. L. Polk & Co.
1945	Vacant	R. L. Polk Co.
1940	Manus J B	R. L. Polk & Co.
1935	Mitsodakis H M restr	R. L. Polk & Co. of California
1930	Levin Dan jwlr	R. L. Polk & Co. of California

FINDINGS

20 SAN FERNANDO ST E

Year	Uses	Source
1960	Master Cobbler shoe repr	R. L. Polk Co.
1955	20 22 Asher Shoe Co	R. L. Polk Co.
1950	20 22 Navlet Chas C Co florists	R. L. Polk & Co.
1945	20 22 Navlet C C Co florist	R. L. Polk Co.
1940	20 22 Nvvlet Chas C Co florists	R. L. Polk & Co.
1935	20 22 Navlet Chas C Co florists	R. L. Polk & Co. of California
1930	20 22 Navlet Chas C Co florists	R. L. Polk & Co. of California

22 SAN FERNANDO ST E

Year	Uses	Source
1960	Vacant	R. L. Polk Co.
	Schick Elec Shaver Shop br	R. L. Polk Co.
1955	20 22 Asher Shoe Co	R. L. Polk Co.
1950	20 22 Navlet Chas C Co florists	R. L. Polk & Co.
1945	20 22 Navlet C C Co florist	R. L. Polk Co.
1940	20 22 Nvvlet Chas C Co florists	R. L. Polk & Co.
1935	20 22 Navlet Chas C Co florists	R. L. Polk & Co. of California
1930	20 22 Navlet Chas C Co florists	R. L. Polk & Co. of California

24 SAN FERNANDO ST E

Year	Uses	Source
1975	organizations	Pacific Telephone
	Educational Talent Search	Pacific Telephone
1970	Vacant	R. L. Polk & Co.
1966	TRAVEL ADVISORS INC	R. L. Polk & Co.
1960	Travel Advisors	R. L. Polk Co.
1955	First Federal Savings & Loan Assn	R. L. Polk Co.
1950	First Federal Savings & Loan Assn	R. L. Polk & Co.
1945	First Federal Savings & Loan Assn	R. L. Polk Co.

25 SAN FERNANDO ST E

Year	Uses	Source
1975	Shoe Shine Parlor	Pacific Telephone
1970	East San Fernando Shoe Shine Parlor	R. L. Polk & Co.
1966	EVAPE ENTERPRISES SHOE SHINE CALLOWAY CAL	R. L. Polk & Co.
1960	Vacant	R. L. Polk Co.
1955	Pine Nook The restr	R. L. Polk Co.
1950	Lewis Zella restr	R. L. Polk & Co.

FINDINGS

Year	Uses	Source
1945	Ferguson Music House	R. L. Polk Co.
	Fischer J F restr	R. L. Polk Co.
1940	Fischer J F restr	R. L. Polk & Co.
1935	Rolston E S Mrs restr	R. L. Polk & Co. of California
1930	Mannina & Turturici shoe repr	R. L. Polk & Co. of California

28 SAN FERNANDO ST E

Year	Uses	Source
1940	San Jose Public Market	R. L. Polk & Co.
	Austin John gro	R. L. Polk & Co.
	Dex Bakery	R. L. Polk & Co.
	Goldstone Gus delicatessen	R. L. Polk & Co.
	Hill R M delicatessen	R. L. Polk & Co.
	Liddicoat Bros meats	R. L. Polk & Co.
	Moritz J B fruit juices	R. L. Polk & Co.
1935	Watson & Parks delicatessen	R. L. Polk & Co. of California
	Re Bros fruits	R. L. Polk & Co. of California
	Payn Takit gro	R. L. Polk & Co. of California
	Page E A jwlr	R. L. Polk & Co. of California
	Mannings Inc coffee	R. L. Polk & Co. of California
	Liddicoat Bros meats	R. L. Polk & Co. of California
	San Jose Public Market	R. L. Polk & Co. of California
	Dex Bakery	R. L. Polk & Co. of California

30 SAN FERNANDO ST E

Year	Uses	Source
1975	San Jose Music Theatre Warehouse	Pacific Telephone
1970	Ferguson Music House Inc	R. L. Polk & Co.
1966	FERGUSON MUSIC HOUSE	R. L. Polk & Co.
1960	Ferguson Music House	R. L. Polk Co.
1955	Ferguson Music House	R. L. Polk Co.
1950	Ferguson Music House	R. L. Polk & Co.

34 SAN FERNANDO ST E

Year	Uses	Source
1950	Collins F G photog	R. L. Polk & Co.
1945	Collins Fredk photog	R. L. Polk Co.

FINDINGS

36 SAN FERNANDO ST E

Year	Uses	Source
2000	NO CURRENT LISTING	Haines & Company
1975	Vacant	Pacific Telephone
1970	Brett Studio photog	R. L. Polk & Co.
1966	VACANT	R. L. Polk & Co.
1960	Layne R M br optom	R. L. Polk Co.
1955	Mercantile Acceptance Co loans	R. L. Polk Co.

40 SAN FERNANDO ST E

Year	Uses	Source
1975	Leather Garden The Stge	Pacific Telephone
1970	Seven Sons Comic Shop magazines	R. L. Polk & Co.
1960	Ramirez Aug Studio photogs	R. L. Polk Co.
1955	Kokel Fingas E watch repr	R. L. Polk Co.
1950	Kokiel Fingas jwlr	R. L. Polk & Co.
1945	Kokiel Fred jwlr	R. L. Polk Co.
1940	Kokiel Fingas jwlr	R. L. Polk & Co.
1935	Vacant	R. L. Polk & Co. of California
1930	Rogers R T optom	R. L. Polk & Co. of California

42 SAN FERNANDO ST E

Year	Uses	Source
1955	Raphael Studio photog	R. L. Polk Co.
1950	Mercantile Acceptance Co	R. L. Polk & Co.
	Mercantile Acceptance Corp	R. L. Polk & Co.
1945	Mercantile Acceptance Co	R. L. Polk Co.
1930	42 44 Spielberg & Co womens furngs	R. L. Polk & Co. of California

44 SAN FERNANDO ST E

Year	Uses	Source
1975	All For One Community Counseling	Pacific Telephone
	Center	Pacific Telephone
1966	AMERICAN ACCEPTANCE CORP LOANS	R. L. Polk & Co.
1960	Dynan Finance Co	R. L. Polk Co.
1955	Dynan Finance Co	R. L. Polk Co.
1945	Pizzzo P J meats	R. L. Polk Co.
1940	Mannings Inc Coffee	R. L. Polk & Co.
	Peninsula Stores Ltd gro	R. L. Polk & Co.
1935	Peninsula Stores Ltd	R. L. Polk & Co. of California

FINDINGS

Year	Uses	Source
1930	42 44 Spielberg & Co womens furngs	R. L. Polk & Co. of California

SAN FERNANDO ST W

14 SAN FERNANDO ST W

Year	Uses	Source
1970	Wells Fargo Bank Building	R. L. Polk & Co.
	th Fl Wells Fargo Bank Real Eat & Loan	R. L. Polk & Co.
	Dept	R. L. Polk & Co.
	Jeter Jerry P real eat	R. L. Polk & Co.
	Vacant	R. L. Polk & Co.
	Miller Saml A podiatrist	R. L. Polk & Co.
	Aunt Anns employment agcy	R. L. Polk & Co.
	Vacant	R. L. Polk & Co.
	Vacant	R. L. Polk & Co.
	Wells Fargo Bank Escrow Dept	R. L. Polk & Co.
	Vacant	R. L. Polk & Co.
	Atlas Charles F ins broker	R. L. Polk & Co.
	Luckhardt John D acct	R. L. Polk & Co.
	Rubino Leon G lwyr	R. L. Polk & Co.
	Cupples Robt A dentist	R. L. Polk & Co.
	Vacant	R. L. Polk & Co.
	Vacant	R. L. Polk & Co.
1966	WELLS FARGO BANK BUILDING	R. L. Polk & Co.
	THFL WELLS FARGO BANK OFC	R. L. Polk & Co.
	GREGORY JOHN W OFC	R. L. Polk & Co.
	VACANT	R. L. Polk & Co.
	MILLER SAML A PODIATRIST	R. L. Polk & Co.
	WELLS FARGO BANK COLLN DEPT	R. L. Polk & Co.
	VACANT	R. L. Polk & Co.
	VACANT	R. L. Polk & Co.
	ATLAS CHARLES F INS BROKER	R. L. Polk & Co.
	LUCKHARDT JOHN D ACCT	R. L. Polk & Co.
	RUBINO LEON G LWYR	R. L. Polk & Co.
	CUPPLES ROBT A DENTIST	R. L. Polk & Co.
	VACANT	R. L. Polk & Co.
	SHEPPERD INSURANCE AGENCY	R. L. Polk & Co.
1960	Santa Clara County Taxpayers Assn	R. L. Polk Co.
	Leeney Stanley H CSP C	R. L. Polk Co.

FINDINGS

Year	Uses	Source
1960	Mc Clellan Edith Mrs CSP	R. L. Polk Co.
	Vacant	R. L. Polk Co.
	Short Wm real est	R. L. Polk Co.
	Vacant	R. L. Polk Co.
	Vacant	R. L. Polk Co.
	Purdy Ralph S lwyr	R. L. Polk Co.
	Rubino Leon G lwyr	R. L. Polk Co.
	Cupples Robt A dentist	R. L. Polk Co.
	Vacant	R. L. Polk Co.
	Lean Richd G lwyr	R. L. Polk Co.
	Scorsur Andres M lwyr	R. L. Polk Co.
	Vacant	R. L. Polk Co.
	Street continued	R. L. Polk Co.
	American Trust Building	R. L. Polk Co.
	218 22 Vacant	R. L. Polk Co.
	218 22 Vacant	R. L. Polk Co.
	Vacant	R. L. Polk Co.
	Vacant	R. L. Polk Co.
	Vacant	R. L. Polk Co.
	Vacant	R. L. Polk Co.
	307 15 Vacant	R. L. Polk Co.
	307 15 Vacant	R. L. Polk Co.
	Vacant	R. L. Polk Co.
	Vacant	R. L. Polk Co.
	406 07 Vacant	R. L. Polk Co.
	406 07 Vacant	R. L. Polk Co.
	Shottenhamer Cyril A dentist	R. L. Polk Co.
	Vacant	R. L. Polk Co.
	Acacia Mut Life Ins Co	R. L. Polk Co.
	Henfling Ray CSP	R. L. Polk Co.
	Williams Edna E Mrs CSP	R. L. Polk Co.
	Wood Nye & Co accts	R. L. Polk Co.
	Miller Saml A chiropodist	R. L. Polk Co.
	Shepperd Ins Agcy	R. L. Polk Co.
	Yes Employment Serv	R. L. Polk Co.
1955	American Trust Building	R. L. Polk Co.
	Keller & Gannon consulting eng	R. L. Polk Co.
	Breda Julius W mfg jwlr	R. L. Polk Co.

FINDINGS

Year	Uses	Source
1955	George J Earl dentist	R. L. Polk Co.
	Vacant	R. L. Polk Co.
	Baker Glenn R Co ins	R. L. Polk Co.
	Gregg Ancil F ins	R. L. Polk Co.
	San Jose Dental Laby	R. L. Polk Co.
	Baker Glenn R Co ins life dept	R. L. Polk Co.
	Northwestern Mutual Life Ins Co	R. L. Polk Co.
	Vacant	R. L. Polk Co.
	Wisner Geo N dentist	R. L. Polk Co.
	Attorneys Messenger Serv	R. L. Polk Co.
	Maynard Steph C dentist	R. L. Polk Co.
	307 15 Wood & Nye accts	R. L. Polk Co.
	307 15 Wood & Nye accts	R. L. Polk Co.
	Angell C Robt acct	R. L. Polk Co.
	Shottenhamer Cyril A dentist	R. L. Polk Co.
	406 07 Financial Counsellors loans	R. L. Polk Co.
	406 07 Financial Counsellors loans	R. L. Polk Co.
	Davis Roland B dentist	R. L. Polk Co.
	Vacant	R. L. Polk Co.
	Ash Cyril Rjr lwyr	R. L. Polk Co.
	Acacia Mut Life Ins Co	R. L. Polk Co.
	Vacant	R. L. Polk Co.
	Logan & Frazer accts	R. L. Polk Co.
	Miller Sami A chiropodist	R. L. Polk Co.
	Shepperd Ins Agcy	R. L. Polk Co.
	Vacant	R. L. Polk Co.
	Ledyard Benj C	R. L. Polk Co.
	Santa Clara County Tax Payers Assa	R. L. Polk Co.
	Vertin MB Ins Agcy	R. L. Polk Co.
	Purdy Ralph S lwyr	R. L. Polk Co.
	Rubino Leon G lwyr	R. L. Polk Co.
	Cupples Robt A dentist	R. L. Polk Co.
	Shelley Helen H osteo phys	R. L. Polk Co.
	Lean Richd G lwyr	R. L. Polk Co.
	Scorsur Andrew M lwyr	R. L. Polk Co.
	Street continued	R. L. Polk Co.
1950	American Trust Building	R. L. Polk & Co.
	Breda J W watch mkr	R. L. Polk & Co.

FINDINGS

Year	Uses	Source
1950	George J E dentist	R. L. Polk & Co.
	San Jose Dental Labty	R. L. Polk & Co.
	Baker Glenn R Co ins brokers	R. L. Polk & Co.
	Barnett Peter & Co accts	R. L. Polk & Co.
	301 302 Northwestern Mutual Life Ins Co	R. L. Polk & Co.
	301 302 Northwestern Mutual Life Ins Co	R. L. Polk & Co.
	Wisner G N dentist	R. L. Polk & Co.
	Paley O T Mrs pub sten	R. L. Polk & Co.
	Faust F G mfg jwlr	R. L. Polk & Co.
	Maynard S C dentist	R. L. Polk & Co.
	Shelley Helen H osteo	R. L. Polk & Co.
	Biaggi W R lawyer	R. L. Polk & Co.
	Wood & Nye accts	R. L. Polk & Co.
	Cal Westem States Life Ins Co	R. L. Polk & Co.
	Shottenhamer C A dentist	R. L. Polk & Co.
	Anderson E T osteo	R. L. Polk & Co.
	Davis R B dentist	R. L. Polk & Co.
	Rowe H D ofc	R. L. Polk & Co.
	Wilkinson H W phys	R. L. Polk & Co.
	Acacia Mut Life Ins Co	R. L. Polk & Co.
	Smith L T dentist	R. L. Polk & Co.
	Logan & Frazer accts	R. L. Polk & Co.
	Machado J H lawyer	R. L. Polk & Co.
	Miller S A chiropodist	R. L. Polk & Co.
	Hanson H P dentist	R. L. Polk & Co.
	Edwards Dental Sup Co	R. L. Polk & Co.
	Ledyard B C dentist	R. L. Polk & Co.
	Cal State Chamber of Commerce	R. L. Polk & Co.
	Santa Clara County Tax Payers Assn Inc	R. L. Polk & Co.
	Warren H A ins	R. L. Polk & Co.
	Purdy R S lawyer	R. L. Polk & Co.
	Rubino L G lawyer	R. L. Polk & Co.
	Cupples R A dentist	R. L. Polk & Co.
	Vertin M B ins	R. L. Polk & Co.
	Lean R G lawyer	R. L. Polk & Co.
	Peckham J B lawyer	R. L. Polk & Co.
	Scorser A M lawyer	R. L. Polk & Co.
	Street continued	R. L. Polk & Co.

FINDINGS

Year	Uses	Source
1945	American Trust Building	R. L. Polk Co.
	Howards Jwlrs	R. L. Polk Co.
	Porter E E phys	R. L. Polk Co.
	Heilge Elsie W ofc	R. L. Polk Co.
	SJ Dental Labty	R. L. Polk Co.
	Santa Clara Co	R. L. Polk Co.
	Taxpayers Assn	R. L. Polk Co.
	Riggs Optical Co	R. L. Polk Co.
	301 302 Northwestern Mut Life Ins Co	R. L. Polk Co.
	301 302 Northwestern Mut Life Ins Co	R. L. Polk Co.
	Wisner G N dentist	R. L. Polk Co.
	Maynard S C dentist	R. L. Polk Co.
	Shelley Helen H phys	R. L. Polk Co.
	Biaggi W R lawyer	R. L. Polk Co.
	Korn Henry acct	R. L. Polk Co.
	Wagoner J D real est	R. L. Polk Co.
	Cal Western States Life Ins Co	R. L. Polk Co.
	Shottenhamer C A dentist	R. L. Polk Co.
	Anderson E T phys	R. L. Polk Co.
	Pearce F B dentist	R. L. Polk Co.
	Acacia Mutual Life Ins Co	R. L. Polk Co.
	Smith L T dentist	R. L. Polk Co.
	Logan & Frazer accts	R. L. Polk Co.
	Andreuccetti Ameglio lawyer	R. L. Polk Co.
	Machado J H lawyer	R. L. Polk Co.
	Miller S A chiropodist	R. L. Polk Co.
	Hanson H P dentist	R. L. Polk Co.
	Edwards Dental Supp Co	R. L. Polk Co.
	Ledyard B C dentist	R. L. Polk Co.
	Stephenson Jennie Mrs phys	R. L. Polk Co.
	Warren H A ins	R. L. Polk Co.
	Purdy R S laywer	R. L. Polk Co.
	Avery C L Mrs phys	R. L. Polk Co.
	Cupples R A dentist	R. L. Polk Co.
	Rower H D dentist	R. L. Polk Co.
	Peckham J B lawyer	R. L. Polk Co.
	Scorsur A M lawyer	R. L. Polk Co.
	Paley O C Mrs pub sten	R. L. Polk Co.

FINDINGS

Year	Uses	Source
1940	American Trust Building	R. L. Polk & Co.
1935	American Trust Building	R. L. Polk & Co. of California
	Miller S A chiropodist	R. L. Polk & Co. of California
	Hanson H P dentist	R. L. Polk & Co. of California
	Porter E E phys	R. L. Polk & Co. of California
	301 303 Pacific Mutual Life Ins Co	R. L. Polk & Co. of California
	301 303 Pacific Mutual Life Ins Co	R. L. Polk & Co. of California
	Wisner G N dentist	R. L. Polk & Co. of California
	Maynard S C dentist	R. L. Polk & Co. of California
	State Division of Labor Statistics & Law Enforcement	R. L. Polk & Co. of California
	Shelley Helen H osteo	R. L. Polk & Co. of California
	Thor Louise beauty shop	R. L. Polk & Co. of California
	Spoon J E dentist	R. L. Polk & Co. of California
	Shottenhamer C A dentist	R. L. Polk & Co. of California
	Bland J H dentist	R. L. Polk & Co. of California
	San Jose Dental Laboratory	R. L. Polk & Co. of California
	Pearce F B dentist	R. L. Polk & Co. of California
	Edwards J W Co dental supp	R. L. Polk & Co. of California
	501 3 Acacia Mutual Life Ins Co	R. L. Polk & Co. of California
	501 3 Acacia Mutual Life Ins Co	R. L. Polk & Co. of California
	Smith L T dentist	R. L. Polk & Co. of California
	Andreuccetti Amalio lawyer	R. L. Polk & Co. of California
	Foley J D lawyer	R. L. Polk & Co. of California
	Foley W E lawyer	R. L. Polk & Co. of California
	Machado J H lawyer	R. L. Polk & Co. of California
	Petree L E lawyer	R. L. Polk & Co. of California
	Wirtz W K dentist	R. L. Polk & Co. of California
	De Borba F J dentist	R. L. Polk & Co. of California
	Ledyard B C dentist	R. L. Polk & Co. of California
	Stephenson Jennie Mrs osteo	R. L. Polk & Co. of California
	Perren W E dentist	R. L. Polk & Co. of California
	Avery Caroline L phys	R. L. Polk & Co. of California
	Nash D E dentist	R. L. Polk & Co. of California
	Wulff Hansen & Co inv sec	R. L. Polk & Co. of California
	Cupples R A dentist	R. L. Polk & Co. of California
	Anderson E T phys	R. L. Polk & Co. of California
	Edwards F O osteo	R. L. Polk & Co. of California
	Ochs W J genl contr	R. L. Polk & Co. of California

FINDINGS

Year	Uses	Source
1935	Street Continued	R. L. Polk & Co. of California
	Buehren W J dentist	R. L. Polk & Co. of California
1930	GARDEN CITY BANK BUILDING	R. L. Polk & Co. of California
	Cothran A L phys	R. L. Polk & Co. of California
	Hanson H P dentist	R. L. Polk & Co. of California
	Merchants Credit & Collection Agency	R. L. Polk & Co. of California
	Buehren W J dentist	R. L. Polk & Co. of California
	Hard F L optom	R. L. Polk & Co. of California
	Morettini & ONeill lawyers	R. L. Polk & Co. of California
	Burchfiel C M phys	R. L. Polk & Co. of California
	Wisner G N dentist	R. L. Polk & Co. of California
	Toscano A P dentist	R. L. Polk & Co. of California
	Bland J H dentist	R. L. Polk & Co. of California
	Maynard S C dentist	R. L. Polk & Co. of California
	307 308 State Division of Labor Statistics and Law Enforcement	R. L. Polk & Co. of California
	307 308 State Division of Labor Statistics and Law Enforcement	R. L. Polk & Co. of California
	Shelley Helen H osteo	R. L. Polk & Co. of California
	Harper Method Shop beauty parlor	R. L. Polk & Co. of California
	Berger L O dentist	R. L. Polk & Co. of California
	Blauer R J dentist	R. L. Polk & Co. of California
	Shottenhamer Cyril dentist	R. L. Polk & Co. of California
	San Jose Dental Laboratory	R. L. Polk & Co. of California
	Edwards J W Co dental supp	R. L. Polk & Co. of California
	De Borba F J dentist	R. L. Polk & Co. of California
	Andreuccetti A lawyer	R. L. Polk & Co. of California
	Foley W E lawyer	R. L. Polk & Co. of California
	Machado J H lawyer	R. L. Polk & Co. of California
	Petree L E lawyer	R. L. Polk & Co. of California
	Wretman N E lawyer	R. L. Polk & Co. of California
	Cauch F L dentist	R. L. Polk & Co. of California
	604 5 Chandler H S dentist	R. L. Polk & Co. of California
	604 5 Chandler H S dentist	R. L. Polk & Co. of California
	Jackson L W dentist	R. L. Polk & Co. of California
	Whiffen R A phys	R. L. Polk & Co. of California
	Ledyard B C dentist	R. L. Polk & Co. of California
	Stephenson Jennie osteo	R. L. Polk & Co. of California
	Perren W E dentist	R. L. Polk & Co. of California

FINDINGS

Year	Uses	Source
1930	Avery Caroline L phys	R. L. Polk & Co. of California
	Nash D E dentist	R. L. Polk & Co. of California
	Green M T dentist	R. L. Polk & Co. of California
	707 8 Cupples R A dentist	R. L. Polk & Co. of California
	707 8 Cupples R A dentist	R. L. Polk & Co. of California
	Edwards F O osteo	R. L. Polk & Co. of California
	Associated Radiograph Laboratories	R. L. Polk & Co. of California
	Street continued	R. L. Polk & Co. of California

17 SAN FERNANDO ST W

Year	Uses	Source
2000	17 WEST SALON & BEAUTY SUPPLIES	Haines & Company
1996	17 WEST HAIR GOODS & SALON	Pacific Bell
1975	San Jose Stamp & Coin Center	Pacific Telephone
	numismatist	Pacific Telephone
1970	Hubbards Cupboard numismatist	R. L. Polk & Co.
1966	HUBBARDS EL CUPBOARD NUMISMATIST	R. L. Polk & Co.
1960	Hill Harry C optom	R. L. Polk Co.
1955	Hill Harry C optom	R. L. Polk Co.
1950	Hill H C optom	R. L. Polk & Co.
1945	Hill H O optom	R. L. Polk Co.
1940	Hill H C optom	R. L. Polk & Co.
1935	Hunt C A optom	R. L. Polk & Co. of California
1930	Hunt C A optom	R. L. Polk & Co. of California

23 SAN FERNANDO ST W

Year	Uses	Source
2000	NO CURRENT LISTING	Haines & Company
1975	Tsagalakis Andreas shoe shiner	Pacific Telephone
	Chicago Barber Shop	Pacific Telephone
1970	Tsagalakis Andreas shoe shiner	R. L. Polk & Co.
	Chicago Barber Shop	R. L. Polk & Co.
1966	CHICAGO BARBER SHOP	R. L. Polk & Co.
	1/2 TSAGALAKIS ANDREAS SHOE SHINER	R. L. Polk & Co.
1960	Chicago Barber Shop	R. L. Polk Co.
	Fanelli Angelo shoe shiner	R. L. Polk Co.
1955	Fanelli Angelo shoe shiner	R. L. Polk Co.
	Chicago Barber Shop	R. L. Polk Co.

FINDINGS

Year	Uses	Source
1950	Fanelli Angelo shoe shiner	R. L. Polk & Co.
	Chicago Barber Shop	R. L. Polk & Co.
1945	Fanelli Angelo shoe shiner	R. L. Polk Co.
	Chicago Barber Shop	R. L. Polk Co.
1940	Chicago Barber Shop	R. L. Polk & Co.
	Fanelli Angelo shoe shiner	R. L. Polk & Co.
1935	Chicago Barber Shop	R. L. Polk & Co. of California
	Garrett S T shoe shiner	R. L. Polk & Co. of California
1930	Cassara John barber	R. L. Polk & Co. of California
	Todd Arth shoe shiner	R. L. Polk & Co. of California

25 SAN FERNANDO ST W

Year	Uses	Source
2000	ALTERNTV HEALTH CARE CENTER	Haines & Company
	HOMER FRANCES DC	Haines & Company
	PELZ MINDY DC	Haines & Company
1996	HOMER FRANCES DC	Pacific Bell
1975	San Jose Camera Shop	Pacific Telephone
1970	Pauls Shop novelties	R. L. Polk & Co.
1966	VACANT	R. L. Polk & Co.
1960	Jacuzzi Whirlpool Bath	R. L. Polk Co.
1955	Cary Alan Photographer	R. L. Polk Co.
1950	Cary Alan Photographer	R. L. Polk & Co.
1945	Vacant	R. L. Polk Co.
1940	Koster S F Mrs womens furngs	R. L. Polk & Co.
1935	Roster Sadie Mrs womens furngs	R. L. Polk & Co. of California
1930	Marianna Shoppe womens clo	R. L. Polk & Co. of California

26 SAN FERNANDO ST W

Year	Uses	Source
1950	Chennell J H optom	R. L. Polk & Co.
1945	Chennell J H optom	R. L. Polk Co.
1940	Acker & Chennell optom	R. L. Polk & Co.
1935	Speaker Optical Co	R. L. Polk & Co. of California
1930	Speaker Optical Co	R. L. Polk & Co. of California

31 SAN FERNANDO ST W

Year	Uses	Source
1966	BENEFICIAL FINANCE CO	R. L. Polk & Co.

FINDINGS

Year	Uses	Source
1960	Beneficial Finance Co	R. L. Polk Co.
1955	Personal Finance Co	R. L. Polk Co.
1950	Ross Steak House	R. L. Polk & Co.
1945	State E L restr	R. L. Polk Co.
1940	Davis E M Mrs restr	R. L. Polk & Co.
1935	Sancomb R G restr	R. L. Polk & Co. of California
1930	Salberg Viola E corsetiere	R. L. Polk & Co. of California
	Farrell Eliz A mlnr	R. L. Polk & Co. of California

32 SAN FERNANDO ST W

Year	Uses	Source
1966	EL MEXICANO RESTAURANT	R. L. Polk & Co.
1960	Corral The restr	R. L. Polk Co.
1955	Den Smoke Shop	R. L. Polk Co.
	Den The restr	R. L. Polk Co.
1950	French E A cigars	R. L. Polk & Co.
1945	Osborne C H billiards	R. L. Polk Co.
1940	Osborne C H billiards	R. L. Polk & Co.
1935	Welcome Billiards	R. L. Polk & Co. of California
1930	Brown & Gardner billiards	R. L. Polk & Co. of California

34 SAN FERNANDO ST W

Year	Uses	Source
1966	HOTEL TRAVELERS	R. L. Polk & Co.
	WINTERS GRACE MRS	R. L. Polk & Co.
1960	Hotel Travelers lodgings	R. L. Polk Co.
1955	Hotel Travelers lodgings	R. L. Polk Co.
	Niles Esther A Mrs	R. L. Polk Co.
1950	Hotel Travelers	R. L. Polk & Co.
	Rollans C E	R. L. Polk & Co.
1945	Hotel Travelers	R. L. Polk Co.
	Goddard R C	R. L. Polk Co.
1940	Hotel Travelers	R. L. Polk & Co.
	Goddard Robt	R. L. Polk & Co.
1935	Hotel Travelers	R. L. Polk & Co. of California
	Hoy I M Mrs	R. L. Polk & Co. of California
1930	Hotel Travelers	R. L. Polk & Co. of California
	Gardner R J	R. L. Polk & Co. of California
1925	Travelers Hotel	R. L. Polk Co. of California

FINDINGS

Year	Uses	Source
1925	Gardner R J	R. L. Polk Co. of California
1922	Travelers Hotel	R. L. Polk Co.
	Gardner R J	R. L. Polk Co.
	Goslee F J	R. L. Polk Co.

36 SAN FERNANDO ST W

Year	Uses	Source
1966	VACANT	R. L. Polk & Co.
1960	Catholic Sup Store church gds	R. L. Polk Co.
1955	Catholic Sup Store church gds	R. L. Polk Co.
1950	Esquire Sport Center sporting gds	R. L. Polk & Co.
	Trapani Frank barber	R. L. Polk & Co.
	Yachman J H restr	R. L. Polk & Co.
1945	Anderson A E restr	R. L. Polk Co.
1940	Anderson A E restr	R. L. Polk & Co.
1935	Owen Frank restr	R. L. Polk & Co. of California
1930	Star Grill	R. L. Polk & Co. of California

37 SAN FERNANDO ST W

Year	Uses	Source
1966	VACANT	R. L. Polk & Co.
1960	Hendersons Pianos and Organs Inc	R. L. Polk Co.
	Van Orwan Wm mus tchr	R. L. Polk Co.
1950	Cal Furn Co	R. L. Polk & Co.
1945	Cal Furn Co	R. L. Polk Co.
1940	Cal Furn Co	R. L. Polk & Co.
1935	California Furniture Co	R. L. Polk & Co. of California

38 SAN FERNANDO ST W

Year	Uses	Source
1966	VACANT	R. L. Polk & Co.
1960	Vacant	R. L. Polk Co.
1955	Vacant	R. L. Polk Co.
1935	Vacant	R. L. Polk & Co. of California
1925	Vacant	R. L. Polk Co. of California
1922	Burns Mrs Hazel	R. L. Polk Co.
	Oaks The	R. L. Polk Co.

FINDINGS

39 SAN FERNANDO ST W

Year	Uses	Source
1930	Vacant	R. L. Polk & Co. of California

41 SAN FERNANDO ST W

Year	Uses	Source
1966	VACANT	R. L. Polk & Co.
1960	Moler Barber College	R. L. Polk Co.
1955	Auto Trimmers Sup Co	R. L. Polk Co.
1930	Louis Tom Smoke Shop	R. L. Polk & Co. of California
	Parisian Delicatessen	R. L. Polk & Co. of California

42 SAN FERNANDO ST W

Year	Uses	Source
1966	CRYSTAL CAFE TAVERN	R. L. Polk & Co.
1960	Crystal Cafe tavern	R. L. Polk Co.
1955	Crystal Cafe The cocktail lounge	R. L. Polk Co.
1950	Crystal Cafe	R. L. Polk & Co.
1945	Crystal Cafe	R. L. Polk Co.
1940	Crystal Cafe	R. L. Polk & Co.
1935	Fanelli Angelo shoe shiner	R. L. Polk & Co. of California
	Crystal Billard Parlor	R. L. Polk & Co. of California
	Boecker Anton beer	R. L. Polk & Co. of California
1930	Crystal Billiard Parlor	R. L. Polk & Co. of California
	Nelli Angelo shoe shiner	R. L. Polk & Co. of California

44 SAN FERNANDO ST W

Year	Uses	Source
1960	Dart Appliance Stores Inc sewing machs	R. L. Polk Co.
1955	Santora Elec Co contrs	R. L. Polk Co.
1950	Cal Furn Co whs	R. L. Polk & Co.
1945	Vacant	R. L. Polk Co.
1940	Vacant	R. L. Polk & Co.
1935	Electrical Products Corp	R. L. Polk & Co. of California
	Garden City Electrical Co	R. L. Polk & Co. of California
1930	Garden City Electrical Co	R. L. Polk & Co. of California

45 SAN FERNANDO ST W

Year	Uses	Source
1966	PARISIAN DELICATESSEN & CATERERS	R. L. Polk & Co.

FINDINGS

Year	Uses	Source
1960	Parisian Delicatessen	R. L. Polk Co.
1955	Parisian Delicatessen	R. L. Polk Co.
1950	Parisian Delicatessen	R. L. Polk & Co.
1945	Parisian Delicatessen	R. L. Polk Co.
1940	Parisian Delicatessen	R. L. Polk & Co.
1935	Parisian Delicatessen	R. L. Polk & Co. of California
1930	Vacant	R. L. Polk & Co. of California

46 SAN FERNANDO ST W

Year	Uses	Source
1960	Vacant	R. L. Polk Co.
1955	Ray Hotel lodgings	R. L. Polk Co.
1950	Ray Hotel	R. L. Polk & Co.
1945	Ray Hotel	R. L. Polk Co.
	Brandenburg E H	R. L. Polk Co.
1940	Ray Hotel	R. L. Polk & Co.
1935	Vacant	R. L. Polk & Co. of California
1930	Cole Hattie Mrs	R. L. Polk & Co. of California
	Cole D W	R. L. Polk & Co. of California
	St Ann Hotel	R. L. Polk & Co. of California
1925	St Ann The	R. L. Polk Co. of California
	Mc Kendrick C A	R. L. Polk Co. of California
1922	Deadmond Mrs Mamie	R. L. Polk Co.
	St Ann The	R. L. Polk Co.

48 SAN FERNANDO ST W

Year	Uses	Source
1960	Vacant	R. L. Polk Co.
1955	Redwood Finance Corp	R. L. Polk Co.
1950	Barnett A H health foods	R. L. Polk & Co.
1945	Garden City Pet Shop	R. L. Polk Co.
1940	Kuehn Max pet supp	R. L. Polk & Co.
1930	Vacant	R. L. Polk & Co. of California

49 SAN FERNANDO ST W

Year	Uses	Source
1966	SAINT JOSEPHS RELIGIOUS ARTICLES	R. L. Polk & Co.
1960	Francescas womens clo	R. L. Polk Co.
1955	Francescas womens clo	R. L. Polk Co.

FINDINGS

Year	Uses	Source
1950	Foiada A H cutlery	R. L. Polk & Co.
1945	S J Cutlery Shop	R. L. Polk Co.
1940	S J Cutlery Shop	R. L. Polk & Co.
1935	Spallone Dominick tailor	R. L. Polk & Co. of California
1930	Household Appliance Co	R. L. Polk & Co. of California

50 SAN FERNANDO ST W

Year	Uses	Source
1966	VACANT	R. L. Polk & Co.
1935	Vacant	R. L. Polk & Co. of California
1930	Hall R R optom	R. L. Polk & Co. of California

51 SAN FERNANDO ST W

Year	Uses	Source
1966	ARTS TAILORS & CLEANERS	R. L. Polk & Co.
1960	Cardonas Shoe Repr Serv CY	R. L. Polk Co.
1955	Cardonas Shoe Repr Serv	R. L. Polk Co.
1950	Cardona T S shoe repr	R. L. Polk & Co.
1945	Cardona T S jr shoe repr	R. L. Polk Co.
1940	Cardona T S jr shoe repr	R. L. Polk & Co.
1935	Cardona Carmelo shoe repr	R. L. Polk & Co. of California
1930	Cardona Carmelo shoe repr	R. L. Polk & Co. of California

53 SAN FERNANDO ST W

Year	Uses	Source
1966	VACANT	R. L. Polk & Co.
1960	State Tailors & Clns	R. L. Polk Co.
1955	State Tailors & Cins	R. L. Polk Co.
1950	Tirri John clo clnr	R. L. Polk & Co.
1945	Tirri John clo clnr	R. L. Polk Co.
1940	Terry J J clo clnr	R. L. Polk & Co.
1935	Schultz L R washing mach	R. L. Polk & Co. of California
1930	Amador Antonio	R. L. Polk & Co. of California
	Dalis P N hat clnr	R. L. Polk & Co. of California

FINDINGS

SE PARK AVE

1 SE PARK AVE

Year	Uses	Source
1991	IMPERIAL THRIFT & LOAN ASSOCIATION	PACIFIC BELL WHITE PAGES

South Market St

170 South Market St

Year	Uses	Source
2006	FOUNTAIN	Haines Company, Inc.
	THE HERTZ	Haines Company, Inc.
	RSTRNT	Haines Company, Inc.
	Rest AURANT	Haines Company, Inc.
	FAIRMONT HOTEL	Haines Company, Inc.
	SANJSETHE	Haines Company, Inc.
	FAIRMONTSAN	Haines Company, Inc.
	JOSE THE	Haines Company, Inc.
	LES SAISONS	Haines Company, Inc.
	RSTRNT	Haines Company, Inc.
	MCCORMICK&	Haines Company, Inc.
	SCHMCKS SFD	Haines Company, Inc.
	MG IMAGE	Haines Company, Inc.
	OSCAR BEAUTY	Haines Company, Inc.
	SALON&NAIL CARE	Haines Company, Inc.
	PAGODA	Haines Company, Inc.
	Rest AURANT	Haines Company, Inc.
	CORPORATION	Haines Company, Inc.
1996	MG FOR HAIR	Pacific Bell
	MOSHERS LTD	Pacific Bell
	STANDARD RENT A CAR	Pacific Bell
	TEELS DISTINCTIVE JEWELRY	Pacific Bell
	BIWNCHAM GALLERY	Pacific Bell
	FOUNTAIN RESTAURANT THE	Pacific Bell
	SCHURRAS CANDY FACTORY	Pacific Bell
	LES SAISONS RESTAURANT & BAR	Pacific Bell
	PAGODA RESTAURANT	Pacific Bell
	W H SMITH RETAIL	Pacific Bell
1991	FAIRMON T HOTE L	PACIFIC BELL WHITE PAGES

Year	Uses	Source
1991	TEEL R H DISTINCTIVE JEWELRY	PACIFIC BELL WHITE PAGES
	HEIDI S TOYLAND	PACIFIC BELL WHITE PAGES
	HARLEQUIN GALLERY	PACIFIC BELL WHITE PAGES
	SCHURRA S CANDY FACTORY	PACIFIC BELL WHITE PAGES
	FAIRMONT HOTEL	PACIFIC BELL WHITE PAGES
	Hotel	PACIFIC BELL WHITE PAGES
	Harlequin Gallery	PACIFIC BELL WHITE PAGES
	Teel R H Distinctive Jewelry	PACIFIC BELL WHITE PAGES
	Heidis Toyland	PACIFIC BELL WHITE PAGES
	WO CONSTRUCTION INC	PACIFIC BELL WHITE PAGES
	I W H Smith Retail	PACIFIC BELL WHITE PAGES
1950	Baldinger Harold auto pk	R. L. Polk & Co.
1945	Maag I M auto pk	R. L. Polk Co.

W SAN CARLOS

4 W SAN CARLOS

Year	Uses	Source
1991	BRIGHT ERNEST	PACIFIC BELL WHITE PAGES
	Bright Ernest	PACIFIC BELL WHITE PAGES

8 W SAN CARLOS

Year	Uses	Source
1957	Bay Cities Equipment Inc II X	R. L. Polk Co.
	Tiny Tots Trade In	R. L. Polk Co.

18 W SAN CARLOS

Year	Uses	Source
1975	CAMERA REPAIR CENTER	Pacific Telephone

35 W SAN CARLOS

Year	Uses	Source
1957	Lotz Wim D engnr	R. L. Polk Co.
	Curtis & Binder architects	R. L. Polk Co.
	Binder & Curtis archts	R. L. Polk Co.

37 W SAN CARLOS

Year	Uses	Source
1957	Beauty Culture Inc	R. L. Polk Co.

FINDINGS

40 W SAN CARLOS

Year	Uses	Source
1957	ARENA ORIGINALS	R. L. Polk Co.

42 W SAN CARLOS

Year	Uses	Source
1957	St Claire Jewelers	R. L. Polk Co.
	Sals Jewelry see St Claire Jewelers	R. L. Polk Co.
	Saint Anthony Lodge I S A S M C	R. L. Polk Co.
	Butera Sal St Claire Jewelers	R. L. Polk Co.

44 W SAN CARLOS

Year	Uses	Source
1957	SAN JOSE HEARING CLINIC	R. L. Polk Co.

55 W SAN CARLOS

Year	Uses	Source
1957	Club Fifty Five crd rms	R. L. Polk Co.
	Club Oswald	R. L. Polk Co.

59 W SAN CARLOS

Year	Uses	Source
1957	Criaig F Don & Craig Pearli M chirpdsts	R. L. Polk Co.

63 W SAN CARLOS

Year	Uses	Source
1957	Colonial Barber Shop	R. L. Polk Co.
	di Salvo A R Colonial Barber Shop	R. L. Polk Co.
	Di Salvi Jesse r	R. L. Polk Co.

74 W SAN CARLOS

Year	Uses	Source
1963	ST CLAIRE TRAVEL SERVICE INC	Pacific Telephone

76 W SAN CARLOS

Year	Uses	Source
1957	LONG WINIFRED MLLNRY	Pacific Telephone

82 W SAN CARLOS

Year	Uses	Source
1957	Wixom E B Burkes Jwlry I : s Z	R. L. Polk Co.

83 W SAN CARLOS

Year	Uses	Source
1957	Klinkerts Central Liquo Stbree F S : BS	R. L. Polk Co.
	Central Liquor Store Klinkerts	R. L. Polk Co.

84 W SAN CARLOS

Year	Uses	Source
1963	ST CLAIRE BEAUTY SALON	Pacific Telephone
1957	St Claire Hotel Salon of Beauty	R. L. Polk Co.
	Saint Anthony Lodge I S A S M C	R. L. Polk Co.

85 W SAN CARLOS

Year	Uses	Source
1957	Druids Hall Assn	R. L. Polk Co.

88 W SAN CARLOS

Year	Uses	Source
1963	ST CLAIRE BEAUTY SALON	Pacific Telephone
	St Claire Hotel Barber Shop	Pacific Telephone
1957	Saint Anthony Lodge I S A S M C	R. L. Polk Co.
	St Claire Barber Shop	R. L. Polk Co.

90 W SAN CARLOS

Year	Uses	Source
1957	Walter Radell Co	R. L. Polk Co.

W SAN CARLOS ST

2 W SAN CARLOS ST

Year	Uses	Source
1957	HERMAN S BARBER & BEAUTY SUPPLY	Pacific Telephone

8 W SAN CARLOS ST

Year	Uses	Source
1957	DRUIDS HALL ASSNOS	Pacific Telephone

09 W SAN CARLOS ST

Year	Uses	Source
1975	JOE S SAN CARLOS CLUB L	Pacific Telephone

FINDINGS

19 W SAN CARLOS ST

Year	Uses	Source
1975	BURBANK PET CLINIC L	Pacific Telephone

21 W SAN CARLOS ST

Year	Uses	Source
1957	WITT S BEAUTYSALON	Pacific Telephone
	Witts Beauty Salon	R. L. Polk Co.

29 W SAN CARLOS ST

Year	Uses	Source
1957	LOCK & KEY SERVICE	Pacific Telephone

30 W SAN CARLOS ST

Year	Uses	Source
1957	JOHNSON MACHINE SHOP	Pacific Telephone
	KELLEY DOROTHY R LS	Pacific Telephone

33 W SAN CARLOS ST

Year	Uses	Source
1991	BANK OF COMMUNICATIONS	PACIFIC BELL WHITE PAGES
	Bank Of Communications	PACIFIC BELL WHITE PAGES

35 W SAN CARLOS ST

Year	Uses	Source
1957	CURTIS & BINDER ARCHITECTS	Pacific Telephone
	LOTZ WIII D ENGNR	Pacific Telephone

37 W SAN CARLOS ST

Year	Uses	Source
1957	BEAUTY CULTURE INC	Pacific Telephone
	SAN JOSE BEAUTY COLLEGE	Pacific Telephone

40 W SAN CARLOS ST

Year	Uses	Source
1957	ARENA ORIGINALS	Pacific Telephone

42 W SAN CARLOS ST

Year	Uses	Source
1957	BUTERA SAL ST CLAIRE JEWELERS	Pacific Telephone
	SAL S JEWELRY SEE ST CLAIRE JEWELERS	Pacific Telephone

FINDINGS

Year	Uses	Source
1957	ST CLAIRE JEWELERS	Pacific Telephone

44 W SAN CARLOS ST

Year	Uses	Source
1975	FECTIL BOB PREMIER MOTORS L B	Pacific Telephone
1957	SAN JOSE HEARING CLINIC	Pacific Telephone

50 W SAN CARLOS ST

Year	Uses	Source
1991	CARRacing S	PACIFIC BELL WHITE PAGES
	CARRACING S	PACIFIC BELL WHITE PAGES

51 W SAN CARLOS ST

Year	Uses	Source
1975	VICTORIA S THEATRICAL SUPPLY A	Pacific Telephone

55 W SAN CARLOS ST

Year	Uses	Source
1957	CLUB FIFTY-FIVE CRD RMS	Pacific Telephone
	OSWALD CLUB	Pacific Telephone
	Oswald Club	R. L. Polk Co.
	CLUB OSWALD	Pacific Telephone

59 W SAN CARLOS ST

Year	Uses	Source
1957	CRAIG F DON & CRAIG PEARL M CHIRPDSTS	Pacific Telephone

60 W SAN CARLOS ST

Year	Uses	Source
1957	JOHNSON RUSSELL PLUMBING & EATING CONTRACTOR I S	Pacific Telephone

64 W SAN CARLOS ST

Year	Uses	Source
1957	ANDRE APPLIANCE SERVICE	Pacific Telephone

80 W SAN CARLOS ST

Year	Uses	Source
1975	LA JOYA MANUFACTURING JEWELERS INC	Pacific Telephone
1957	SAINTE CLAIRE FLOWER SHOP	Pacific Telephone

81 W SAN CARLOS ST

Year	Uses	Source
1957	MODEL HOME FURNITURE CO JS	Pacific Telephone

83 W SAN CARLOS ST

Year	Uses	Source
1957	CENTRAL LIQUOR STORE KLINKERT S	Pacific Telephone

84 W SAN CARLOS ST

Year	Uses	Source
1957	ST CLAIRE HOTEL SALON OF BEAUTY	Pacific Telephone

88 W SAN CARLOS ST

Year	Uses	Source
1957	ST CLAIRE BARBER SHOP	Pacific Telephone

92 W SAN CARLOS ST

Year	Uses	Source
1980	Sainte Clare Delicatessen	Pacific Telephone

97 W SAN CARLOS ST

Year	Uses	Source
1957	KOLBERG MARGARET D	Pacific Telephone

002 W SAN CARLOS ST

Year	Uses	Source
1957	SMITHL STANLEY L	Pacific Telephone

W SAN FERNANDO

12 W SAN FERNANDO

Year	Uses	Source
1957	Tootle Governor I O	R. L. Polk Co.

25 W SAN FERNANDO

Year	Uses	Source
1985	KEMPKE RICHARD DC	Pacific Bell

31 W SAN FERNANDO

Year	Uses	Source
1985	YOUNG AUDIENCES INC OF SAN JOSE	Pacific Bell
	SAN JOSE ART LEAGUE S RENTAL & SALES GALLERY	Pacific Bell

Year	Uses	Source
1957	Personal Finance Co of San Jose see Beneficial Finance Co	R. L. Polk Co.
	BENEFICIAL FINANCE CO W	R. L. Polk Co.

32 W SAN FERNANDO

Year	Uses	Source
1957	Corral The restrnt	R. L. Polk Co.

34 W SAN FERNANDO

Year	Uses	Source
1957	Travelers Hotel	R. L. Polk Co.

36 W SAN FERNANDO

Year	Uses	Source
1957	Catholic Supply Store	R. L. Polk Co.

37 W SAN FERNANDO

Year	Uses	Source
1957	Nicholson A V Hendersons Pianos Organs	R. L. Polk Co.
	Henderson Jack C Pianos Organs	R. L. Polk Co.

41 W SAN FERNANDO

Year	Uses	Source
1957	Moler Barber College	R. L. Polk Co.

44 W SAN FERNANDO

Year	Uses	Source
1957	Santora Electric Co	R. L. Polk Co.

48 W SAN FERNANDO

Year	Uses	Source
1957	Redwood Thrift of California	R. L. Polk Co.

W SAN FERNANDO ST

5 W SAN FERNANDO ST

Year	Uses	Source
1991	IRISH GUILD HOUSE-ALL THINGS IRISH	PACIFIC BELL WHITE PAGES

FINDINGS

10 W SAN FERNANDO ST

Year	Uses	Source
1980	CALIFORNIA CANADIAN BANK San Jose Office	Pacific Telephone

12 W SAN FERNANDO ST

Year	Uses	Source
1957	TOOTLE GOVERNOR LO	Pacific Telephone

13 W SAN FERNANDO ST

Year	Uses	Source
1980	SCHINDLER HAUGHTON ELEVATOR CORPORATION	Pacific Telephone

14 W SAN FERNANDO ST

Year	Uses	Source
1963	Informative Research	Pacific Telephone

15 W SAN FERNANDO ST

Year	Uses	Source
1957	SULLIVAN BEAUTY COLLEGE L	Pacific Telephone

17 W SAN FERNANDO ST

Year	Uses	Source
1991	Felix Professional Hair Products	PACIFIC BELL WHITE PAGES
	FELIX PROFESSIONAL HAIR PRODUCTS	PACIFIC BELL WHITE PAGES
1986	FELIX HAIR DESIGN	Pacific Bell
1985	FELIX HAIR DESIGN	Pacific Bell
1980	FELIX STUDIO OF HAIR DESIGN	Pacific Telephone
1975	HUBBARD S PHILANUMICS STMPS & COINS	Pacific Telephone
1963	SAN JOSE STAMP & COIN CENTER	Pacific Telephone
1957	Hill Harry C optmtrst	R. L. Polk Co.
	FULLER BRUSH CO	Pacific Telephone
	AAW M CAOP	Pacific Telephone

23 W SAN FERNANDO ST

Year	Uses	Source
1991	METRO HAIR	PACIFIC BELL WHITE PAGES
1986	METRO HAIR	Pacific Bell
1985	S U B A	Pacific Bell
1980	Pen & Brush	Pacific Telephone

FINDINGS

Year	Uses	Source
1975	CHICAGO BARBER SHOP	Pacific Telephone
1957	Chicago Barber Shop	R. L. Polk Co.
	CHICAGO BARBER SHOP	Pacific Telephone

24 W SAN FERNANDO ST

Year	Uses	Source
1957	BALARD EDW J R	Pacific Telephone

25 W SAN FERNANDO ST

Year	Uses	Source
2013	MEZCAL	Cole Information Services
1991	A Back Care Center	PACIFIC BELL WHITE PAGES
	Homer Frances DC	PACIFIC BELL WHITE PAGES
	MAXWEL FRANCES DC	PACIFIC BELL WHITE PAGES
	HOMER FRANCES DC	PACIFIC BELL WHITE PAGES
	Maxwel Frances DC	PACIFIC BELL WHITE PAGES
1986	KEMPKE RICHARD DC	Pacific Bell
	Homer Frances Maxwell DC	Pacific Bell
	Homer Frances DC	Pacific Bell
	Maxwell Frances DC	Pacific Bell
	Homer Frances DC	Pacific Bell
	A Back Care Center	Pacific Bell
1980	San Jose Camera	Pacific Telephone

29 W SAN FERNANDO ST

Year	Uses	Source
1957	SAN JOSE WHOLESALE FRUIT CO	Pacific Telephone

31 W SAN FERNANDO ST

Year	Uses	Source
1980	Verns Pipe Repair	Pacific Telephone
1975	BENEFICIAL FINANCE CO OF	Pacific Telephone
	BENEFICIAL FINANCE COMPANIES CUPERTINO OFC	Pacific Telephone
1963	BENEFICIAL FINANCE COMPANIES	Pacific Telephone
	Beneficial Finance Co of San Jose	Pacific Telephone
1957	PERSONAL FINANCE CO OF SAN JOSE SEE BENEFICIAL FINANCE CO	Pacific Telephone
	BENEFICIAL FINANCE CO	Pacific Telephone
	A & R LOANS LOANS	Pacific Telephone

FINDINGS

32 W SAN FERNANDO ST

Year	Uses	Source
1963	El Mexicano Restaurant	Pacific Telephone
	Geniz Nazario El Mexicano Rstrnt	Pacific Telephone
1957	CORRAL THE RESTRNT	Pacific Telephone

34 W SAN FERNANDO ST

Year	Uses	Source
1957	TRAVELER S HOTEL	Pacific Telephone

35 W SAN FERNANDO ST

Year	Uses	Source
1986	Tes Techique	Pacific Bell

36 W SAN FERNANDO ST

Year	Uses	Source
1957	CATHOLIC SUPPLY STORE	Pacific Telephone

37 W SAN FERNANDO ST

Year	Uses	Source
1975	FRANK S USED FURNITURE	Pacific Telephone
1957	HENDERSON JACK C PIANOS-ORGANS	Pacific Telephone
	NICHOLSON A V HENDERSONS PIANOS-ORGANS	Pacific Telephone

40 W SAN FERNANDO ST

Year	Uses	Source
2006	REDSHIFT	Haines Company, Inc.

41 W SAN FERNANDO ST

Year	Uses	Source
1957	MOLER BARBER COLLEGE	Pacific Telephone

42 W SAN FERNANDO ST

Year	Uses	Source
1963	Crystal Cafe	Pacific Telephone
1957	CRYSTAL CAFE	Pacific Telephone
	Crystal Cafe	R. L. Polk Co.

44 W SAN FERNANDO ST

Year	Uses	Source
1957	SANTORA ELECTRIC CO	Pacific Telephone

FINDINGS

45 W SAN FERNANDO ST

Year	Uses	Source
1957	Parisian Delicatessen	R. L. Polk Co.
	PARISIAN DELICATESSEN	Pacific Telephone

48 W SAN FERNANDO ST

Year	Uses	Source
1963	Stardust Dance Club	Pacific Telephone
1957	SCHINELZEL WIN REDWOOD THRIFT OF CALIF	Pacific Telephone
	REDWOOD THRIFT DF CALIFORNIA	Pacific Telephone

49 W SAN FERNANDO ST

Year	Uses	Source
1963	ST CLARES SCHOOL	Pacific Telephone
	St Josephs Shop	Pacific Telephone
1957	FRANCESCA S BRIDAL SALON	Pacific Telephone

50 W SAN FERNANDO ST

Year	Uses	Source
2013	ACE MORTGAGE FUNDING LLC	Cole Information Services
	HANSEN CRAIG ATTY	Cole Information Services
	WILLOUGHBY STUART & BENING	Cole Information Services
	COOK RONALD J	Cole Information Services
	CREAM COFFEE ROASTING	Cole Information Services
	OHARA MARY ANN	Cole Information Services
	RONALD MATSUI AMERIPRISE FINANCIAL	Cole Information Services
	FAULKNER WILLIAM ATTYS	Cole Information Services
	BDO USA LLP	Cole Information Services
	BISMONTE ALFREDO ATTY	Cole Information Services
	EMERSON HEIDI J	Cole Information Services
	ELLYN NESBIT E	Cole Information Services
	SILICON VALLEY CAPITAL CLUB	Cole Information Services
	STUART ALEXANDER F	Cole Information Services
	THE AHLUWALIA FIRM	Cole Information Services
	TRENWITH GROUP LLC	Cole Information Services
	BENING BRADLEY A	Cole Information Services
	NETFIRA	Cole Information Services
	JIANG ASHLEY ATTY	Cole Information Services
	DUGGAN JEREMY ATTY	Cole Information Services

FINDINGS

Year	Uses	Source
2013	ROPERS MAJESKI KOHN & BENTLEY	Cole Information Services
	FOREST CITY COMMERCIAL MANAGEMENT	Cole Information Services
	JOHN MARSHALL COLLINS	Cole Information Services
	US TIME BASE NTP PPP ACCESS	Cole Information Services
	BECK ROSS BISMONTE & FINLEY LLP	Cole Information Services
	LITTLER	Cole Information Services
	MCMANIS JAMES ATTYS	Cole Information Services
	ARMANINO MCKENNA LLP	Cole Information Services
	WILLOUGHBY RANDALL E	Cole Information Services
	COMMUNITY BANK OF THE BAY	Cole Information Services
	ON COMMAND VIDEO CORP	Cole Information Services
	ROSS SCOTT ATTY	Cole Information Services
	FINLEY RON ATTY	Cole Information Services
	GUTIERREZ YADHIRA	Cole Information Services
	ACCENTURE	Cole Information Services
	MERRILL LYNCH WEALTH MANAGEMENT	Cole Information Services
	NETWORK PARKING CO	Cole Information Services
	ANDERSON JAMES H	Cole Information Services
	ABOVENET	Cole Information Services
	KIMBALL SMALL PROPERTIES	Cole Information Services
	WMH CORPORATION	Cole Information Services
	BECK JUSTIN ATTORNEY	Cole Information Services
2008	ARMANINO MCKENNA LLP	Cole Information Services
	CES MARKETING III LLC	Cole Information Services
	CALPINE MERCHANT SERVICES CO	Cole Information Services
	MERRILL LYNCH & CO INC	Cole Information Services
	K D WEB LLC	Cole Information Services
	B D O SEIDMAN LLP	Cole Information Services
	ABOVE NET COMMUNICATIONS INC	Cole Information Services
	VALUENOMICS RESEARCH INC	Cole Information Services
	ALMA CENTER LLC	Cole Information Services
	GARCIA CALDERON & RUIZ LLP	Cole Information Services
	NATIONAL EXCHANGE SERVICES CORP	Cole Information Services
	GAS ENERGY INC	Cole Information Services
	KIMBALL SMALL PROPERTIES	Cole Information Services
	DELTA AIRLINES INC	Cole Information Services
	GILBANE CONSTRUCTION	Cole Information Services

FINDINGS

Year	Uses	Source
2008	LITTLER MENDELSON PC	Cole Information Services
	WILLOUGHBY STUART & BENING	Cole Information Services
	TWIN CREEKS BERRYESSA LLC	Cole Information Services
	UBS FINANCIAL SERVICES	Cole Information Services
	HONDA MIKE FOR CONGRESS	Cole Information Services
	ODEON 513 LLC	Cole Information Services
	ON COMMAND	Cole Information Services
	CITY OF SAN JOSE	Cole Information Services
	KSP	Cole Information Services
	MAINSTREAM PAC	Cole Information Services
	VISTA OCEANO LLC	Cole Information Services
	SILICON VALLEY CAPITAL CLUB	Cole Information Services
	NES FINANCIAL CORP	Cole Information Services
	CALPINE	Cole Information Services
	KNIGHT RIDDER INC	Cole Information Services
	GARDINER & THEOBALD INC	Cole Information Services
	MURACO MARLENE S ESQ	Cole Information Services
	METRO MEDICAL FIBER NETWORK ABOVE	Cole Information Services
	CYPRESS MEDICAL INC	Cole Information Services
	UBS PAINE WEBBER	Cole Information Services
	MCMANIS FAULKNER & MORGAN	Cole Information Services
	CALPINE POWRAMERIDA PA LLC	Cole Information Services
	BECK ROSS BISMONTE & FINLEY LLP	Cole Information Services
	SVH PARTNERS LLC	Cole Information Services
	671 PALM AVENUE LLC	Cole Information Services
	US DATAPORT INC	Cole Information Services
	THE MCCLATCHY CO	Cole Information Services
	GUY JINKERSON	Cole Information Services
	HOLIDAY CHANNEL INC	Cole Information Services
	FOREST CITY COMMERCIAL MANAGEMENT	Cole Information Services
	ONCOMMAND CORP	Cole Information Services
2006	CALPINE CORP	Haines Company, Inc.
	CAPITAL CLUB	Haines Company, Inc.
	ATHLETICS	Haines Company, Inc.
	CARLSON ALAN B	Haines Company, Inc.
	CHRISTENSON	Haines Company, Inc.
	BRUCE J LAW OFCS	Haines Company, Inc.

FINDINGS

Year	Uses	Source
2006	COOK RONALD J	Haines Company, Inc.
	DALCIETONEDA	Haines Company, Inc.
	DUFFY SMITH	Haines Company, Inc.
	COLLEEN ATTY	Haines Company, Inc.
	ELLYN NESBIT E	Haines Company, Inc.
	EMERSON HEIDI J	Haines Company, Inc.
	FAULKNERWM	Haines Company, Inc.
	FORest CITY	Haines Company, Inc.
	COMMERCIAL MNG	Haines Company, Inc.
	HEVERLY MICHELLE	Haines Company, Inc.
	B ESQ	Haines Company, Inc.
	HUGHES REBECCA	Haines Company, Inc.
	JINKERSON	Haines Company, Inc.
	GUYr ON NATTY	Haines Company, Inc.
	JOHN MARSHALL	Haines Company, Inc.
	COLLINS	Haines Company, Inc.
	KLOSTERSANDRA	Haines Company, Inc.
	KNIGHTRIDDER	Haines Company, Inc.
	KNIGHTRIDDER	Haines Company, Inc.
	New m EDIA	Haines Company, Inc.
	KOUNS QUINLIVANa	Haines Company, Inc.
	SEVERSON ATTYS	Haines Company, Inc.
	LITTLER	Haines Company, Inc.
	MENDELSON	Haines Company, Inc.
	LITTLER	Haines Company, Inc.
	MENDELSON	Haines Company, Inc.
	MCMANIS	Haines Company, Inc.
	FAULKNER&	Haines Company, Inc.
	MORGAN ATTYS	Haines Company, Inc.
	MCMANIS JAMES	Haines Company, Inc.
	MCMILLAN BRIAN T	Haines Company, Inc.
	MERRILL LYNCH	Haines Company, Inc.
	BUILDING	Haines Company, Inc.
	ABOVENET	Haines Company, Inc.
	ANDERSON JAMES	Haines Company, Inc.
	BANK OF THE WEST	Haines Company, Inc.
	BECHTEL CATHY	Haines Company, Inc.
	BELLAFRONTO ERIC	Haines Company, Inc.

FINDINGS

Year	Uses	Source
2006	C ESQ	Haines Company, Inc.
	BENING BRADLEY A	Haines Company, Inc.
	BRAVOS BROS CAR	Haines Company, Inc.
	BROWN DENNIS M	Haines Company, Inc.
	SANJSE OFC	Haines Company, Inc.
	MORGAN DONELLE	Haines Company, Inc.
	CATTY	Haines Company, Inc.
	MURACO MARLENE	Haines Company, Inc.
	OHARA MARYANN	Haines Company, Inc.
	PETERS RONALD	Haines Company, Inc.
	QUINLIVAN	Haines Company, Inc.
	MICHAEL P	Haines Company, Inc.
	REEDY MICHAEL	Haines Company, Inc.
	ATr Y	Haines Company, Inc.
	SEVERSON	Haines Company, Inc.
	LAWRENCE L	Haines Company, Inc.
	SIUCONVLY	Haines Company, Inc.
	CAPITAL CLUB	Haines Company, Inc.
	STANDRD PARKING	Haines Company, Inc.
	STUART	Haines Company, Inc.
	ALEXANDER F	Haines Company, Inc.
	TIDALGO MICHELLE	Haines Company, Inc.
	UBS FINANCIAL	Haines Company, Inc.
	SERVICES INC	Haines Company, Inc.
	US DATAPORT	Haines Company, Inc.
	WAKELEYJOANM	Haines Company, Inc.
	WHITE PATRICIA P	Haines Company, Inc.
	WILGER ROB	Haines Company, Inc.
	WILLOUGHBY	Haines Company, Inc.
	RANDALLE	Haines Company, Inc.
1991	COLVEY MAUREEN L BUCHAITER NEMER FIELDS AND YONGER ATTYS	PACIFIC BELL WHITE PAGES
	EGAN LISA ATTY	PACIFIC BELL WHITE PAGES
	GIBSON DUNN & CNRTCHER ATTYS	PACIFIC BELL WHITE PAGES
	KPMG PEAT MARWICK CPAS	PACIFIC BELL WHITE PAGES
	KENNEDY KENNETH K JR ATTY	PACIFIC BELL WHITE PAGES
	ME RRILL LYN CH PIE RCE FE N N E R & S MITH IN C	PACIFIC BELL WHITE PAGES
	SILICON VALLEY CAPITAL CLUB	PACIFIC BELL WHITE PAGES

FINDINGS

Year	Uses	Source
1991	UCHLDA ENTERPRISES INC	PACIFIC BELL WHITE PAGES
	WALWORTH JANET R ATTY	PACIFIC BELL WHITE PAGES
	Industrial Development Agency	PACIFIC BELL WHITE PAGES
	KCZL System Applications Group	PACIFIC BELL WHITE PAGES
	KPMG Peat Marwick CPAs	PACIFIC BELL WHITE PAGES
	Kennedy Kenneth K Jr atty	PACIFIC BELL WHITE PAGES
	Kidder Peabody & Co Inc stkbrkr	PACIFIC BELL WHITE PAGES
	San Jose Ofc	PACIFIC BELL WHITE PAGES
	MERRILL	PACIFIC BELL WHITE PAGES
	Peat Marwick Main & Co CPAs	PACIFIC BELL WHITE PAGES
	Perkins Thomas G Buchalter Nemer Fields And loungerattys	PACIFIC BELL WHITE PAGES
	Santa Clara Land Title Administration	PACIFIC BELL WHITE PAGES
	Sauers William D Buchalter Nemer Fields And Younger attys	PACIFIC BELL WHITE PAGES
	Shuman Emily P atty	PACIFIC BELL WHITE PAGES
	Small Kimball Properties	PACIFIC BELL WHITE PAGES
	Sommerhalter Stephen W atty	PACIFIC BELL WHITE PAGES
	Walworth Janet R atty	PACIFIC BELL WHITE PAGES
	KIDDER PEABODY & CO INCORPORATED	PACIFIC BELL WHITE PAGES
	BANK OF THE WEST	PACIFIC BELL WHITE PAGES
	Administrative Departments	PACIFIC BELL WHITE PAGES
	Trust Division	PACIFIC BELL WHITE PAGES
	BANK OF THE WEST	PACIFIC BELL WHITE PAGES
	Boyko Gate Karen Buchalter Nemer Fields And Younger attys	PACIFIC BELL WHITE PAGES
	Colvey Maureen L Buchaiter Nemer Fields And Yonger attys	PACIFIC BELL WHITE PAGES
	Fairmont Plaza Building Management	PACIFIC BELL WHITE PAGES
	Gibson Dunn & Cnrtcher attys	PACIFIC BELL WHITE PAGES
	Hernes Daniel G Buchalter Nemer Fields And Younger attys	PACIFIC BELL WHITE PAGES

51 W SAN FERNANDO ST

Year	Uses	Source
1963	Arts Sewing Machine Center	Pacific Telephone
	Arts Tailor Shop	Pacific Telephone
1957	CARDONA S SHOE REPAIR SERVICE	Pacific Telephone

FINDINGS

53 W SAN FERNANDO ST

Year	***Uses***	***Source***
1975	ADVENTURE INC	Pacific Telephone
1957	STATE TAILORS & CLEANERS	Pacific Telephone

004 W SAN FERNANDO ST

Year	***Uses***	***Source***
1975	UNION ICE & STORAGE CO	Pacific Telephone

FINDINGS

TARGET PROPERTY: ADDRESS NOT IDENTIFIED IN RESEARCH SOURCE

The following Target Property addresses were researched for this report, and the addresses were not identified in the research source.

Address Researched	Address Not Identified in Research Source
211 South 1st Street	2006, 2001, 1991, 1985, 1982, 1978, 1974, 1968, 1965, 1964, 1962, 1946, 1942, 1940, 1936, 1931, 1926, 1925, 1922

ADJOINING PROPERTY: ADDRESSES NOT IDENTIFIED IN RESEARCH SOURCE

The following Adjoining Property addresses were researched for this report, and the addresses were not identified in research source.

Address Researched	Address Not Identified in Research Source
ONE PASEO DE SAN ANTONIO	2013, 2008, 2006, 2001, 2000, 1996, 1991, 1986, 1982, 1980, 1978, 1975, 1974, 1970, 1968, 1966, 1965, 1964, 1963, 1962, 1960, 1957, 1955, 1950, 1946, 1945, 1942, 1940, 1936, 1935, 1931, 1930, 1926, 1925, 1922
002 W SAN CARLOS ST	2013, 2008, 2006, 2001, 2000, 1996, 1991, 1986, 1985, 1982, 1980, 1978, 1975, 1974, 1970, 1968, 1966, 1965, 1964, 1963, 1962, 1960, 1955, 1950, 1946, 1945, 1942, 1940, 1936, 1935, 1931, 1930, 1926, 1925, 1922
004 W SAN FERNANDO ST	2013, 2008, 2006, 2001, 2000, 1996, 1991, 1986, 1985, 1982, 1980, 1978, 1974, 1970, 1968, 1966, 1965, 1964, 1963, 1962, 1960, 1957, 1955, 1950, 1946, 1945, 1942, 1940, 1936, 1935, 1931, 1930, 1926, 1925, 1922
010 E SAN FERNANDO ST	2013, 2008, 2006, 2001, 2000, 1996, 1986, 1985, 1982, 1980, 1978, 1975, 1974, 1970, 1968, 1966, 1965, 1964, 1963, 1962, 1960, 1957, 1955, 1950, 1946, 1945, 1942, 1940, 1936, 1935, 1931, 1930, 1926, 1925, 1922
03 E SAN FERNANDO ST	2013, 2008, 2006, 2001, 2000, 1996, 1991, 1986, 1985, 1982, 1980, 1978, 1975, 1974, 1970, 1968, 1966, 1965, 1964, 1963, 1962, 1960, 1955, 1950, 1946, 1945, 1942, 1940, 1936, 1935, 1931, 1930, 1926, 1925, 1922
035 PARK AVE	2013, 2008, 2006, 2001, 2000, 1996, 1991, 1986, 1985, 1982, 1980, 1978, 1975, 1974, 1970, 1968, 1966, 1965, 1964, 1963, 1962, 1960, 1955, 1950, 1946, 1945, 1942, 1940, 1936, 1935, 1931, 1930, 1926, 1925, 1922
05 E SAN CARLOS ST	2013, 2008, 2006, 2001, 2000, 1996, 1986, 1985, 1982, 1980, 1978, 1975, 1974, 1970, 1968, 1966, 1965, 1964, 1963, 1962, 1960, 1957, 1955, 1950, 1946, 1945, 1942, 1940, 1936, 1935, 1931, 1930, 1926, 1925, 1922
09 W SAN CARLOS ST	2013, 2008, 2006, 2001, 2000, 1996, 1991, 1986, 1985, 1982, 1980, 1978, 1974, 1970, 1968, 1966, 1965, 1964, 1963, 1962, 1960, 1957, 1955, 1950, 1946, 1945, 1942, 1940, 1936, 1935, 1931, 1930, 1926, 1925, 1922
090 PARK AVE	2013, 2008, 2006, 2001, 2000, 1996, 1986, 1985, 1982, 1980, 1978, 1975, 1974, 1970, 1968, 1966, 1965, 1964, 1963, 1962, 1960, 1957, 1955, 1950, 1946, 1945, 1942, 1940, 1936, 1935, 1931, 1930, 1926, 1925, 1922
1 11L 1791ST PARK AVE	2013, 2008, 2006, 2001, 2000, 1996, 1991, 1986, 1985, 1982, 1980, 1978, 1975, 1974, 1970, 1968, 1966, 1965, 1964, 1963, 1962, 1960, 1955, 1950, 1946, 1945, 1942, 1940, 1936, 1935, 1931, 1930, 1926, 1925, 1922
1 E SAN FERNANDO	2013, 2008, 2006, 2001, 2000, 1996, 1991, 1986, 1985, 1982, 1980, 1978, 1975, 1974, 1970, 1968, 1966, 1965, 1964, 1963, 1962, 1960, 1955, 1950, 1946, 1945, 1942, 1940, 1936, 1935, 1931, 1930, 1926, 1925, 1922

FINDINGS

Address Researched	Address Not Identified in Research Source
1 E SAN FERNANDO ST	2013, 2008, 2001, 2000, 1996, 1986, 1985, 1982, 1980, 1978, 1975, 1974, 1970, 1968, 1966, 1965, 1964, 1963, 1962, 1960, 1957, 1955, 1950, 1946, 1945, 1942, 1940, 1936, 1935, 1931, 1930, 1926, 1925, 1922
1 E SAN FERNANDO ST	2008, 2006, 2001, 2000, 1996, 1991, 1986, 1985, 1982, 1980, 1978, 1975, 1974, 1970, 1968, 1966, 1965, 1964, 1963, 1962, 1960, 1957, 1955, 1950, 1946, 1945, 1942, 1940, 1936, 1935, 1931, 1930, 1926, 1925, 1922
1 N PARK AVE	2013, 2008, 2006, 2001, 2000, 1996, 1986, 1985, 1982, 1980, 1978, 1975, 1974, 1970, 1968, 1966, 1965, 1964, 1963, 1962, 1960, 1957, 1955, 1950, 1946, 1945, 1942, 1940, 1936, 1935, 1931, 1930, 1926, 1925, 1922
1 PARK AVE	2013, 2008, 2006, 2001, 2000, 1996, 1991, 1986, 1985, 1982, 1980, 1978, 1975, 1974, 1968, 1966, 1965, 1964, 1963, 1962, 1960, 1955, 1950, 1946, 1945, 1942, 1940, 1936, 1935, 1931, 1930, 1926, 1925, 1922
1 PARK BLVD	2013, 2008, 2006, 2000, 1996, 1986, 1985, 1982, 1980, 1978, 1975, 1974, 1970, 1968, 1966, 1964, 1963, 1962, 1960, 1957, 1955, 1950, 1946, 1945, 1942, 1940, 1936, 1935, 1931, 1930, 1926, 1925, 1922
1 PASEO DE	2013, 2008, 2006, 2001, 2000, 1996, 1991, 1986, 1982, 1980, 1978, 1975, 1974, 1970, 1968, 1966, 1965, 1964, 1963, 1962, 1960, 1957, 1955, 1950, 1946, 1945, 1942, 1940, 1936, 1935, 1931, 1930, 1926, 1925, 1922
1 PASEO DE SAN ANTONIO	2013, 2008, 2006, 2001, 2000, 1996, 1991, 1982, 1978, 1975, 1974, 1970, 1968, 1966, 1965, 1964, 1963, 1962, 1960, 1957, 1955, 1950, 1946, 1945, 1942, 1940, 1936, 1935, 1931, 1930, 1926, 1925, 1922
1 PASEO DE SAN ANTONIO ST	2013, 2008, 2006, 2001, 1996, 1991, 1986, 1985, 1982, 1980, 1978, 1975, 1974, 1970, 1968, 1966, 1965, 1964, 1963, 1962, 1960, 1957, 1955, 1950, 1946, 1945, 1942, 1940, 1936, 1935, 1931, 1930, 1926, 1925, 1922
1 PASEO DE SAN ANTONIO WALK	2013, 2008, 2006, 2001, 2000, 1996, 1991, 1982, 1980, 1978, 1974, 1970, 1968, 1966, 1965, 1964, 1963, 1962, 1960, 1957, 1955, 1950, 1946, 1945, 1942, 1940, 1936, 1935, 1931, 1930, 1926, 1925, 1922
1 PASEO TIERRA	2013, 2008, 2006, 2000, 1996, 1991, 1986, 1985, 1982, 1980, 1978, 1975, 1974, 1970, 1968, 1966, 1965, 1964, 1963, 1962, 1960, 1957, 1955, 1950, 1946, 1945, 1942, 1940, 1936, 1935, 1931, 1930, 1926, 1925, 1922
1 Piccadilly Fish N Pies	2013, 2008, 2006, 2001, 2000, 1996, 1991, 1985, 1982, 1980, 1978, 1975, 1974, 1970, 1968, 1966, 1965, 1964, 1963, 1962, 1960, 1957, 1955, 1950, 1946, 1945, 1942, 1940, 1936, 1935, 1931, 1930, 1926, 1925, 1922
1 POSITEK 220 MAINLS ALTS	2013, 2008, 2006, 2001, 2000, 1996, 1991, 1985, 1982, 1980, 1978, 1975, 1974, 1970, 1968, 1966, 1965, 1964, 1963, 1962, 1960, 1957, 1955, 1950, 1946, 1945, 1942, 1940, 1936, 1935, 1931, 1930, 1926, 1925, 1922
1 R PARK VICTORIA DR S	2013, 2008, 2006, 2001, 2000, 1996, 1986, 1985, 1982, 1980, 1978, 1975, 1974, 1970, 1968, 1966, 1965, 1964, 1963, 1962, 1960, 1957, 1955, 1950, 1946, 1945, 1942, 1940, 1936, 1935, 1931, 1930, 1926, 1925, 1922
1 SAN CARLOS CT W	2013, 2008, 2006, 2001, 2000, 1996, 1991, 1986, 1985, 1982, 1980, 1978, 1975, 1974, 1970, 1968, 1966, 1965, 1964, 1963, 1962, 1960, 1957, 1955, 1950, 1946, 1945, 1942, 1940, 1936, 1931, 1930, 1926, 1925, 1922
1 SAN CARLOS ST W	2013, 2008, 2006, 2001, 2000, 1996, 1991, 1986, 1985, 1982, 1980, 1978, 1975, 1974, 1968, 1966, 1965, 1964, 1963, 1962, 1960, 1957, 1955, 1950, 1946, 1945, 1942, 1940, 1936, 1935, 1931, 1930, 1926, 1925, 1922
1 SAN FERNANDO ST	2008, 2006, 2001, 2000, 1996, 1991, 1986, 1985, 1982, 1980, 1978, 1975, 1974, 1970, 1968, 1966, 1965, 1964, 1963, 1962, 1960, 1957, 1955, 1950, 1946, 1945, 1942, 1940, 1936, 1935, 1931, 1930, 1926, 1925, 1922
1 SAN FERNANDO ST E	2013, 2008, 2006, 2001, 1991, 1986, 1985, 1982, 1980, 1978, 1975, 1974, 1970, 1968, 1965, 1964, 1963, 1962, 1960, 1957, 1955, 1950, 1946, 1945, 1942, 1940, 1936, 1935, 1931, 1930, 1926, 1925, 1922

FINDINGS

Address Researched	Address Not Identified in Research Source
1 SE PARK AVE	2013, 2008, 2006, 2001, 2000, 1996, 1986, 1985, 1982, 1980, 1978, 1975, 1974, 1970, 1968, 1966, 1965, 1964, 1963, 1962, 1960, 1957, 1955, 1950, 1946, 1945, 1942, 1940, 1936, 1935, 1931, 1930, 1926, 1925, 1922
10 E SAN FERNANDO ST	2013, 2008, 2006, 2001, 2000, 1996, 1986, 1985, 1982, 1980, 1978, 1975, 1974, 1970, 1968, 1966, 1965, 1964, 1962, 1960, 1957, 1955, 1950, 1946, 1945, 1942, 1940, 1936, 1935, 1931, 1930, 1926, 1925, 1922
10 PARK BLVD	2013, 2008, 2006, 2001, 2000, 1996, 1986, 1985, 1982, 1980, 1978, 1975, 1974, 1970, 1968, 1966, 1964, 1963, 1962, 1960, 1957, 1955, 1950, 1946, 1945, 1942, 1940, 1936, 1935, 1931, 1930, 1926, 1925, 1922
10 PARK CT	2013, 2008, 2006, 2001, 2000, 1996, 1991, 1986, 1985, 1982, 1980, 1978, 1975, 1974, 1970, 1968, 1966, 1965, 1964, 1963, 1962, 1960, 1957, 1955, 1946, 1945, 1942, 1936, 1931, 1926, 1925, 1922
10 SAN CARLOS ST W	2013, 2008, 2006, 2001, 2000, 1996, 1991, 1986, 1985, 1982, 1980, 1978, 1975, 1974, 1970, 1968, 1966, 1965, 1964, 1963, 1962, 1960, 1957, 1950, 1946, 1945, 1942, 1940, 1936, 1935, 1931, 1930, 1926, 1925, 1922
10 SAN FERNANDO ST E	2013, 2008, 2006, 2001, 1996, 1991, 1986, 1985, 1982, 1980, 1978, 1974, 1968, 1965, 1964, 1963, 1962, 1957, 1946, 1942, 1936, 1931, 1926, 1925, 1922
10 W SAN FERNANDO ST	2013, 2008, 2006, 2001, 2000, 1996, 1991, 1986, 1985, 1982, 1978, 1975, 1974, 1970, 1968, 1966, 1965, 1964, 1963, 1962, 1960, 1957, 1955, 1950, 1946, 1945, 1942, 1940, 1936, 1935, 1931, 1930, 1926, 1925, 1922
100 1ST ST S	2013, 2008, 2006, 2001, 1996, 1991, 1986, 1985, 1982, 1980, 1978, 1975, 1974, 1968, 1965, 1964, 1963, 1962, 1957, 1946, 1942, 1936, 1935, 1931, 1926, 1925, 1922
100 PASEO DE SAN ANTONIO	2006, 2001, 2000, 1996, 1991, 1986, 1985, 1982, 1980, 1978, 1975, 1974, 1970, 1968, 1966, 1965, 1964, 1963, 1962, 1960, 1957, 1955, 1950, 1946, 1945, 1942, 1940, 1936, 1935, 1931, 1930, 1926, 1925, 1922
100 PASEO DE SAN ANTONIO ST	2013, 2008, 2006, 2001, 1991, 1986, 1985, 1982, 1980, 1978, 1975, 1974, 1970, 1968, 1966, 1965, 1964, 1963, 1962, 1960, 1957, 1955, 1950, 1946, 1945, 1942, 1940, 1936, 1935, 1931, 1930, 1926, 1925, 1922
100 PASEO DE SAN ANTONIO WALK	2013, 2008, 2001, 2000, 1996, 1986, 1982, 1980, 1978, 1975, 1974, 1970, 1968, 1966, 1965, 1964, 1963, 1962, 1960, 1957, 1955, 1950, 1946, 1945, 1942, 1940, 1936, 1935, 1931, 1930, 1926, 1925, 1922
100 S 1ST ST	2013, 2008, 2006, 2001, 2000, 1996, 1991, 1986, 1985, 1982, 1980, 1978, 1975, 1974, 1970, 1968, 1966, 1965, 1964, 1962, 1960, 1957, 1955, 1950, 1946, 1945, 1942, 1940, 1936, 1935, 1931, 1930, 1926, 1925, 1922
101 1ST ST S	2013, 2008, 2006, 2001, 1996, 1991, 1986, 1985, 1982, 1980, 1978, 1975, 1974, 1968, 1965, 1964, 1963, 1962, 1957, 1946, 1942, 1936, 1931, 1926, 1925, 1922
101 PARK AVE	2013, 2008, 2006, 2001, 1996, 1991, 1985, 1982, 1980, 1978, 1975, 1974, 1970, 1968, 1966, 1965, 1964, 1962, 1960, 1957, 1946, 1942, 1936, 1935, 1931, 1930, 1926, 1925, 1922
101 PASEO DE SAN ANTONIO	2006, 2001, 2000, 1996, 1991, 1986, 1985, 1982, 1980, 1978, 1975, 1974, 1970, 1968, 1966, 1965, 1964, 1963, 1962, 1960, 1957, 1955, 1950, 1946, 1945, 1942, 1940, 1936, 1935, 1931, 1930, 1926, 1925, 1922
101 PASEO DE SAN ANTONIO WALK	2013, 2008, 2001, 2000, 1996, 1991, 1986, 1985, 1982, 1980, 1978, 1975, 1974, 1970, 1968, 1966, 1965, 1964, 1963, 1962, 1960, 1957, 1955, 1950, 1946, 1945, 1942, 1940, 1936, 1935, 1931, 1930, 1926, 1925, 1922
101 S 1ST ST	2013, 2008, 2006, 2001, 2000, 1996, 1991, 1986, 1985, 1982, 1980, 1978, 1975, 1974, 1970, 1968, 1966, 1965, 1964, 1962, 1960, 1957, 1955, 1950, 1946, 1945, 1942, 1940, 1936, 1935, 1931, 1930, 1926, 1925, 1922
102 1ST ST S	2013, 2008, 2006, 2001, 2000, 1996, 1991, 1986, 1985, 1982, 1980, 1978, 1975, 1974, 1970, 1968, 1966, 1965, 1964, 1963, 1962, 1960, 1957, 1955, 1950, 1946, 1945, 1942, 1940, 1936, 1931, 1930, 1926, 1925, 1922

FINDINGS

Address Researched	Address Not Identified in Research Source
104 1ST ST S	2013, 2008, 2006, 2001, 2000, 1996, 1991, 1986, 1985, 1982, 1980, 1978, 1974, 1968, 1965, 1964, 1963, 1962, 1957, 1946, 1942, 1936, 1931, 1926, 1925, 1922
104 S 1ST ST	2013, 2008, 2006, 2001, 2000, 1996, 1991, 1986, 1985, 1982, 1980, 1978, 1974, 1970, 1968, 1966, 1965, 1964, 1962, 1960, 1957, 1955, 1950, 1946, 1945, 1942, 1940, 1936, 1935, 1931, 1930, 1926, 1925, 1922
105 1ST ST S	2013, 2008, 2006, 2001, 1996, 1991, 1986, 1985, 1982, 1980, 1978, 1975, 1974, 1970, 1968, 1966, 1965, 1964, 1963, 1962, 1960, 1957, 1955, 1950, 1946, 1945, 1942, 1940, 1936, 1935, 1931, 1930, 1926, 1925, 1922
108 1ST ST S	2013, 2008, 2006, 2001, 2000, 1996, 1991, 1986, 1985, 1982, 1980, 1978, 1974, 1968, 1965, 1964, 1963, 1962, 1957, 1946, 1942, 1936, 1931, 1926, 1925, 1922
108 PASEO DE SAN ANTONIO	2006, 2001, 2000, 1996, 1991, 1986, 1985, 1982, 1980, 1978, 1975, 1974, 1970, 1968, 1966, 1965, 1964, 1963, 1962, 1960, 1957, 1955, 1950, 1946, 1945, 1942, 1940, 1936, 1935, 1931, 1930, 1926, 1925, 1922
108 PASEO DE SAN ANTONIO WALK	2013, 2008, 2001, 2000, 1996, 1991, 1986, 1985, 1982, 1980, 1978, 1975, 1974, 1970, 1968, 1966, 1965, 1964, 1963, 1962, 1960, 1957, 1955, 1950, 1946, 1945, 1942, 1940, 1936, 1935, 1931, 1930, 1926, 1925, 1922
108 S 1ST ST	2013, 2008, 2006, 2001, 2000, 1996, 1991, 1986, 1985, 1982, 1980, 1978, 1974, 1970, 1968, 1966, 1965, 1964, 1962, 1960, 1957, 1955, 1950, 1946, 1945, 1942, 1940, 1936, 1935, 1931, 1930, 1926, 1925, 1922
109 1ST ST S	2013, 2008, 2006, 2001, 1996, 1991, 1986, 1985, 1982, 1980, 1978, 1975, 1974, 1970, 1968, 1966, 1965, 1964, 1963, 1962, 1960, 1957, 1955, 1950, 1946, 1945, 1942, 1940, 1936, 1935, 1931, 1930, 1926, 1925, 1922
11 PARK AVE	2013, 2008, 2006, 2001, 2000, 1996, 1986, 1985, 1982, 1980, 1978, 1975, 1974, 1970, 1968, 1966, 1965, 1964, 1963, 1962, 1960, 1955, 1950, 1946, 1945, 1942, 1940, 1936, 1935, 1931, 1930, 1926, 1925, 1922
11 PARK BLVD	2013, 2008, 2006, 2001, 2000, 1996, 1986, 1985, 1982, 1980, 1978, 1975, 1974, 1970, 1968, 1966, 1964, 1963, 1962, 1960, 1957, 1955, 1950, 1946, 1945, 1942, 1940, 1936, 1935, 1931, 1930, 1926, 1925, 1922
11 PARK CT	2013, 2008, 2006, 2001, 2000, 1996, 1991, 1986, 1985, 1982, 1980, 1978, 1975, 1974, 1970, 1968, 1966, 1965, 1964, 1963, 1962, 1960, 1957, 1955, 1950, 1946, 1942, 1940, 1936, 1935, 1931, 1930, 1926, 1925, 1922
11 PASEO DE SAN ANTONIO	2013, 2008, 2006, 2001, 2000, 1996, 1985, 1982, 1980, 1978, 1975, 1974, 1970, 1968, 1966, 1965, 1964, 1963, 1962, 1960, 1957, 1955, 1950, 1946, 1945, 1942, 1940, 1936, 1935, 1931, 1930, 1926, 1925, 1922
11 PASEO DE SAN ANTONIO ST	2013, 2008, 2006, 2001, 1996, 1991, 1986, 1985, 1982, 1980, 1978, 1975, 1974, 1970, 1968, 1966, 1965, 1964, 1963, 1962, 1960, 1957, 1955, 1950, 1946, 1945, 1942, 1940, 1936, 1935, 1931, 1930, 1926, 1925, 1922
11 PASEO DE SAN ANTONIO WALK	2013, 2008, 2001, 2000, 1996, 1986, 1985, 1982, 1980, 1978, 1975, 1974, 1970, 1968, 1966, 1965, 1964, 1963, 1962, 1960, 1957, 1955, 1950, 1946, 1945, 1942, 1940, 1936, 1935, 1931, 1930, 1926, 1925, 1922
110 1ST ST S	2013, 2008, 2006, 2001, 2000, 1996, 1991, 1986, 1985, 1982, 1980, 1978, 1974, 1968, 1965, 1964, 1963, 1962, 1957, 1946, 1942, 1936, 1935, 1931, 1930, 1926, 1925, 1922
110 PASEO DE SAN ANTONIO ST	2013, 2008, 2006, 2001, 1996, 1991, 1986, 1985, 1982, 1980, 1978, 1975, 1974, 1970, 1968, 1966, 1965, 1964, 1963, 1962, 1960, 1957, 1955, 1950, 1946, 1945, 1942, 1940, 1936, 1935, 1931, 1930, 1926, 1925, 1922
110 S 1ST ST	2013, 2008, 2006, 2001, 2000, 1996, 1991, 1986, 1985, 1982, 1980, 1978, 1975, 1974, 1970, 1968, 1966, 1965, 1964, 1962, 1960, 1957, 1955, 1950, 1946, 1945, 1942, 1940, 1936, 1935, 1931, 1930, 1926, 1925, 1922
111 PASEO DE SAN ANTONIO ST	2013, 2008, 2006, 2001, 1996, 1991, 1986, 1985, 1982, 1980, 1978, 1975, 1974, 1970, 1968, 1966, 1965, 1964, 1963, 1962, 1960, 1957, 1955, 1950, 1946, 1945, 1942, 1940, 1936, 1935, 1931, 1930, 1926, 1925, 1922

FINDINGS

Address Researched	Address Not Identified in Research Source
111 S 1ST ST	2013, 2008, 2006, 2001, 2000, 1996, 1991, 1986, 1982, 1980, 1978, 1975, 1974, 1970, 1968, 1966, 1965, 1964, 1963, 1962, 1960, 1957, 1955, 1950, 1946, 1945, 1942, 1940, 1936, 1935, 1931, 1930, 1926, 1925, 1922
112 1ST ST S	2013, 2008, 2006, 2001, 2000, 1996, 1991, 1986, 1985, 1982, 1980, 1978, 1974, 1968, 1965, 1964, 1963, 1962, 1957, 1946, 1942, 1936, 1931, 1926, 1925, 1922
112 PASEO DE SAN ANTONIO ST	2013, 2008, 2006, 2001, 1996, 1991, 1986, 1985, 1982, 1980, 1978, 1975, 1974, 1970, 1968, 1966, 1965, 1964, 1963, 1962, 1960, 1957, 1955, 1950, 1946, 1945, 1942, 1940, 1936, 1935, 1931, 1930, 1926, 1925, 1922
114 1ST ST S	2013, 2008, 2006, 2001, 2000, 1996, 1991, 1986, 1985, 1982, 1980, 1978, 1974, 1968, 1965, 1964, 1963, 1962, 1957, 1946, 1942, 1936, 1931, 1926, 1925, 1922
114 PARK AVE	2013, 2008, 2006, 2001, 2000, 1996, 1991, 1986, 1985, 1982, 1980, 1978, 1975, 1974, 1970, 1968, 1966, 1965, 1964, 1963, 1962, 1960, 1955, 1950, 1946, 1945, 1942, 1940, 1936, 1935, 1931, 1930, 1926, 1925, 1922
114 S 1ST ST	2013, 2008, 2006, 2001, 2000, 1996, 1991, 1986, 1985, 1982, 1980, 1978, 1975, 1974, 1970, 1968, 1966, 1965, 1964, 1962, 1960, 1955, 1950, 1946, 1945, 1942, 1940, 1936, 1935, 1931, 1930, 1926, 1925, 1922
115 1ST ST S	2013, 2008, 2006, 2001, 2000, 1996, 1991, 1986, 1985, 1982, 1980, 1978, 1975, 1974, 1968, 1965, 1964, 1963, 1962, 1957, 1946, 1942, 1936, 1935, 1931, 1930, 1926, 1925, 1922
116 PASEO DE SAN ANTONIO ST	2013, 2008, 2006, 2001, 1996, 1991, 1986, 1985, 1982, 1980, 1978, 1975, 1974, 1970, 1968, 1966, 1965, 1964, 1963, 1962, 1960, 1957, 1955, 1950, 1946, 1945, 1942, 1940, 1936, 1935, 1931, 1930, 1926, 1925, 1922
117 1ST ST S	2013, 2008, 2006, 2001, 2000, 1996, 1991, 1986, 1985, 1982, 1980, 1978, 1975, 1974, 1968, 1965, 1964, 1963, 1962, 1957, 1946, 1942, 1936, 1931, 1926, 1925, 1922
117 PASEO DE SAN ANTONIO ST	2013, 2008, 2006, 2001, 1996, 1991, 1986, 1985, 1982, 1980, 1978, 1975, 1974, 1970, 1968, 1966, 1965, 1964, 1963, 1962, 1960, 1957, 1955, 1950, 1946, 1945, 1942, 1940, 1936, 1935, 1931, 1930, 1926, 1925, 1922
117 S 1ST ST	2013, 2008, 2006, 2001, 2000, 1996, 1991, 1986, 1985, 1982, 1980, 1978, 1975, 1974, 1970, 1968, 1966, 1965, 1964, 1962, 1960, 1955, 1950, 1946, 1945, 1942, 1940, 1936, 1935, 1931, 1930, 1926, 1925, 1922
118 1ST ST S	2013, 2008, 2006, 2001, 2000, 1996, 1991, 1986, 1985, 1982, 1980, 1978, 1974, 1968, 1965, 1964, 1963, 1962, 1957, 1946, 1942, 1936, 1931, 1926, 1925, 1922
118 PASEO DE SAN ANTONIO ST	2013, 2008, 2006, 2001, 1991, 1986, 1985, 1982, 1980, 1978, 1975, 1974, 1970, 1968, 1966, 1965, 1964, 1963, 1962, 1960, 1957, 1955, 1950, 1946, 1945, 1942, 1940, 1936, 1935, 1931, 1930, 1926, 1925, 1922
118 S 1ST ST	2013, 2008, 2006, 2001, 2000, 1996, 1991, 1986, 1985, 1982, 1980, 1978, 1975, 1974, 1970, 1968, 1966, 1965, 1964, 1963, 1962, 1960, 1955, 1950, 1946, 1945, 1942, 1940, 1936, 1935, 1931, 1930, 1926, 1925, 1922
119 1ST ST S	2013, 2008, 2006, 2001, 2000, 1996, 1991, 1986, 1985, 1982, 1980, 1978, 1975, 1974, 1968, 1965, 1964, 1963, 1962, 1957, 1946, 1942, 1936, 1931, 1926, 1925, 1922
119 S 1ST ST	2013, 2008, 2006, 2001, 2000, 1996, 1991, 1986, 1985, 1982, 1980, 1978, 1975, 1974, 1970, 1968, 1966, 1965, 1964, 1962, 1960, 1957, 1955, 1950, 1946, 1945, 1942, 1940, 1936, 1935, 1931, 1930, 1926, 1925, 1922
12 E SAN FERNANDO ST	2013, 2008, 2006, 2001, 2000, 1996, 1991, 1986, 1985, 1982, 1980, 1978, 1974, 1970, 1968, 1966, 1965, 1964, 1962, 1960, 1957, 1955, 1950, 1946, 1945, 1942, 1940, 1936, 1935, 1931, 1930, 1926, 1925, 1922
12 PARK AVE	2013, 2008, 2006, 2001, 2000, 1996, 1991, 1986, 1985, 1982, 1980, 1978, 1974, 1970, 1968, 1966, 1965, 1964, 1963, 1962, 1960, 1957, 1955, 1950, 1946, 1945, 1942, 1940, 1936, 1935, 1931, 1930, 1926, 1925, 1922

FINDINGS

Address Researched	Address Not Identified in Research Source
12 PARK BLVD	2013, 2008, 2006, 2001, 2000, 1996, 1986, 1985, 1982, 1980, 1978, 1975, 1974, 1970, 1968, 1966, 1964, 1963, 1962, 1960, 1957, 1955, 1950, 1946, 1945, 1942, 1940, 1936, 1935, 1931, 1930, 1926, 1925, 1922
12 PARK CT	2013, 2008, 2006, 2001, 2000, 1996, 1991, 1986, 1985, 1982, 1980, 1978, 1975, 1974, 1970, 1968, 1966, 1965, 1964, 1963, 1962, 1960, 1957, 1946, 1945, 1942, 1936, 1931, 1926, 1925, 1922
12 SAN FERNANDO ST E	2013, 2008, 2006, 2001, 2000, 1996, 1991, 1986, 1985, 1982, 1980, 1978, 1974, 1968, 1965, 1964, 1963, 1962, 1957, 1946, 1942, 1936, 1931, 1926, 1925, 1922
12 W SAN FERNANDO	2013, 2008, 2006, 2001, 2000, 1996, 1991, 1986, 1985, 1982, 1980, 1978, 1975, 1974, 1970, 1968, 1966, 1965, 1964, 1963, 1962, 1960, 1955, 1950, 1946, 1945, 1942, 1940, 1936, 1935, 1931, 1930, 1926, 1925, 1922
12 W SAN FERNANDO ST	2013, 2008, 2006, 2001, 2000, 1996, 1991, 1986, 1985, 1982, 1980, 1978, 1975, 1974, 1970, 1968, 1966, 1965, 1964, 1963, 1962, 1960, 1955, 1950, 1946, 1945, 1942, 1940, 1936, 1935, 1931, 1930, 1926, 1925, 1922
120 1ST ST S	2013, 2008, 2006, 2001, 2000, 1996, 1991, 1986, 1985, 1982, 1980, 1978, 1974, 1968, 1965, 1964, 1963, 1962, 1957, 1946, 1942, 1936, 1931, 1926, 1925, 1922
120 S 1ST ST	2013, 2008, 2006, 2001, 2000, 1996, 1991, 1986, 1985, 1982, 1978, 1975, 1974, 1970, 1968, 1966, 1965, 1964, 1962, 1960, 1957, 1955, 1950, 1946, 1945, 1942, 1940, 1936, 1935, 1931, 1930, 1926, 1925, 1922
120 S 1TH	2013, 2008, 2006, 2001, 2000, 1996, 1991, 1986, 1985, 1982, 1978, 1975, 1974, 1970, 1968, 1966, 1965, 1964, 1963, 1962, 1960, 1957, 1955, 1950, 1946, 1945, 1942, 1940, 1936, 1935, 1931, 1930, 1926, 1925, 1922
121 1ST ST S	2013, 2008, 2006, 2001, 2000, 1996, 1991, 1986, 1985, 1982, 1980, 1978, 1975, 1974, 1968, 1965, 1964, 1963, 1962, 1957, 1946, 1942, 1936, 1931, 1926, 1925, 1922
123 2ND ST S	2013, 2008, 2006, 2001, 2000, 1996, 1991, 1986, 1985, 1982, 1980, 1978, 1974, 1968, 1965, 1964, 1963, 1962, 1960, 1957, 1955, 1950, 1946, 1942, 1936, 1935, 1931, 1930, 1926, 1925, 1922
123 S 2ND	2013, 2008, 2006, 2001, 2000, 1996, 1991, 1986, 1985, 1982, 1978, 1975, 1974, 1970, 1968, 1966, 1965, 1964, 1963, 1962, 1960, 1957, 1955, 1950, 1946, 1945, 1942, 1940, 1936, 1935, 1931, 1930, 1926, 1925, 1922
124 2ND ST S	2013, 2008, 2006, 2001, 2000, 1996, 1991, 1986, 1985, 1982, 1980, 1978, 1975, 1974, 1970, 1968, 1965, 1964, 1963, 1962, 1960, 1957, 1955, 1950, 1946, 1945, 1942, 1940, 1936, 1935, 1931, 1930, 1926, 1925, 1922
125 1ST ST S	2013, 2008, 2006, 2001, 2000, 1996, 1991, 1986, 1985, 1982, 1980, 1978, 1975, 1974, 1968, 1965, 1964, 1963, 1962, 1957, 1946, 1942, 1936, 1931, 1926, 1925, 1922
125 2ND ST S	2013, 2008, 2006, 2001, 2000, 1996, 1991, 1986, 1985, 1982, 1980, 1978, 1975, 1974, 1970, 1968, 1966, 1965, 1964, 1963, 1962, 1957, 1946, 1942, 1936, 1931, 1930, 1926, 1925, 1922
125 S 1ST ST	2013, 2008, 2006, 2001, 2000, 1996, 1991, 1986, 1985, 1982, 1978, 1975, 1974, 1970, 1968, 1966, 1965, 1964, 1962, 1960, 1955, 1950, 1946, 1945, 1942, 1940, 1936, 1935, 1931, 1930, 1926, 1925, 1922
125 S 2ND	2013, 2008, 2006, 2001, 2000, 1996, 1991, 1986, 1985, 1982, 1980, 1978, 1975, 1974, 1970, 1968, 1966, 1965, 1964, 1963, 1962, 1960, 1955, 1950, 1946, 1945, 1942, 1940, 1936, 1935, 1931, 1930, 1926, 1925, 1922
126 1ST ST S	2013, 2008, 2006, 2001, 2000, 1996, 1991, 1986, 1985, 1982, 1980, 1978, 1974, 1968, 1965, 1964, 1963, 1962, 1957, 1946, 1942, 1936, 1931, 1926, 1925, 1922
126 S 1ST ST	2013, 2008, 2006, 2001, 2000, 1996, 1991, 1986, 1985, 1982, 1978, 1975, 1974, 1970, 1968, 1966, 1965, 1964, 1962, 1960, 1957, 1955, 1950, 1946, 1945, 1942, 1940, 1936, 1935, 1931, 1930, 1926, 1925, 1922

FINDINGS

Address Researched	Address Not Identified in Research Source
127 1ST ST S	2013, 2008, 2006, 2001, 2000, 1996, 1991, 1986, 1985, 1982, 1980, 1978, 1975, 1974, 1968, 1965, 1964, 1963, 1962, 1957, 1946, 1942, 1936, 1931, 1926, 1925, 1922
127 S 1ST	2013, 2008, 2006, 2001, 2000, 1996, 1991, 1986, 1985, 1982, 1980, 1978, 1975, 1974, 1970, 1968, 1966, 1965, 1964, 1963, 1962, 1960, 1955, 1950, 1946, 1945, 1942, 1940, 1936, 1935, 1931, 1930, 1926, 1925, 1922
127 S 1ST ST	2013, 2008, 2006, 2001, 2000, 1996, 1991, 1986, 1985, 1982, 1980, 1978, 1975, 1974, 1970, 1968, 1966, 1965, 1964, 1962, 1960, 1955, 1950, 1946, 1945, 1942, 1940, 1936, 1935, 1931, 1930, 1926, 1925, 1922
128 1ST ST S	2013, 2008, 2006, 2001, 2000, 1996, 1991, 1986, 1985, 1982, 1980, 1978, 1975, 1974, 1970, 1968, 1966, 1965, 1964, 1963, 1962, 1960, 1957, 1946, 1942, 1936, 1931, 1926, 1925, 1922
128 S 1ST ST	2013, 2008, 2006, 2001, 2000, 1996, 1991, 1986, 1985, 1982, 1980, 1978, 1975, 1974, 1970, 1968, 1966, 1965, 1964, 1963, 1962, 1960, 1955, 1950, 1946, 1945, 1942, 1940, 1936, 1935, 1931, 1930, 1926, 1925, 1922
129 S 2ND	2013, 2008, 2006, 2001, 2000, 1996, 1991, 1986, 1985, 1982, 1980, 1978, 1975, 1974, 1970, 1968, 1966, 1965, 1964, 1962, 1960, 1955, 1950, 1946, 1945, 1942, 1940, 1936, 1935, 1931, 1930, 1926, 1925, 1922
129 S 2ND CML	2013, 2008, 2006, 2001, 2000, 1996, 1986, 1985, 1982, 1980, 1978, 1975, 1974, 1970, 1968, 1966, 1965, 1964, 1963, 1962, 1960, 1957, 1955, 1950, 1946, 1945, 1942, 1940, 1936, 1935, 1931, 1930, 1926, 1925, 1922
13 W SAN FERNANDO ST	2013, 2008, 2006, 2001, 2000, 1996, 1991, 1986, 1985, 1982, 1978, 1975, 1974, 1970, 1968, 1966, 1965, 1964, 1963, 1962, 1960, 1957, 1955, 1950, 1946, 1945, 1942, 1940, 1936, 1935, 1931, 1930, 1926, 1925, 1922
130 2ND ST S	2013, 2008, 2006, 2001, 2000, 1996, 1991, 1986, 1985, 1982, 1980, 1978, 1974, 1968, 1965, 1964, 1963, 1962, 1957, 1946, 1945, 1942, 1940, 1936, 1935, 1931, 1930, 1926, 1925, 1922
132 1ST ST S	2013, 2008, 2006, 2001, 2000, 1996, 1991, 1986, 1985, 1982, 1980, 1978, 1974, 1968, 1965, 1964, 1963, 1962, 1957, 1946, 1942, 1936, 1931, 1926
132 S 1ST ST	2013, 2008, 2006, 2001, 2000, 1996, 1991, 1986, 1985, 1982, 1980, 1978, 1975, 1974, 1970, 1968, 1966, 1965, 1964, 1962, 1960, 1955, 1950, 1946, 1945, 1942, 1940, 1936, 1935, 1931, 1930, 1926, 1925, 1922
133 1ST ST S	2013, 2008, 2006, 2001, 2000, 1996, 1991, 1986, 1985, 1982, 1980, 1978, 1975, 1974, 1970, 1968, 1966, 1965, 1964, 1963, 1962, 1960, 1957, 1955, 1946, 1942, 1936, 1931, 1926, 1925, 1922
134 1ST ST S	2013, 2008, 2006, 2001, 2000, 1996, 1991, 1986, 1985, 1982, 1980, 1978, 1975, 1974, 1970, 1968, 1966, 1965, 1964, 1963, 1962, 1960, 1957, 1955, 1950, 1946, 1945, 1942, 1940, 1936, 1935, 1931, 1926, 1925, 1922
135 1ST ST S	2013, 2008, 2006, 2001, 2000, 1996, 1991, 1986, 1985, 1982, 1980, 1978, 1975, 1974, 1968, 1965, 1964, 1963, 1962, 1957, 1946, 1942, 1936, 1931, 1926, 1925, 1922
135 S 1ST ST	2013, 2008, 2006, 2001, 2000, 1996, 1991, 1986, 1985, 1982, 1980, 1978, 1975, 1974, 1970, 1968, 1966, 1965, 1964, 1962, 1960, 1955, 1950, 1946, 1945, 1942, 1940, 1936, 1935, 1931, 1930, 1926, 1925, 1922
136 1ST ST S	2013, 2008, 2006, 2001, 2000, 1996, 1991, 1986, 1985, 1982, 1980, 1978, 1974, 1968, 1965, 1964, 1963, 1962, 1957, 1946, 1942, 1936, 1931, 1926, 1925
136 S 1ST ST	2013, 2008, 2006, 2001, 2000, 1996, 1991, 1986, 1985, 1982, 1980, 1978, 1975, 1974, 1970, 1968, 1966, 1965, 1964, 1962, 1960, 1955, 1950, 1946, 1945, 1942, 1940, 1936, 1935, 1931, 1930, 1926, 1925, 1922
137 S 2ND AVE	2013, 2008, 2006, 2001, 2000, 1996, 1991, 1986, 1985, 1982, 1980, 1978, 1975, 1974, 1970, 1968, 1966, 1965, 1964, 1962, 1960, 1957, 1955, 1950, 1946, 1945, 1942, 1940, 1936, 1935, 1931, 1930, 1926, 1925, 1922

FINDINGS

Address Researched	Address Not Identified in Research Source
138 MARKET ST S	2013, 2008, 2006, 2001, 2000, 1996, 1991, 1986, 1985, 1982, 1980, 1978, 1975, 1974, 1970, 1968, 1966, 1965, 1964, 1963, 1962, 1960, 1957, 1955, 1950, 1946, 1945, 1942, 1940, 1936, 1935, 1931, 1926, 1922
139 1ST ST S	2013, 2008, 2006, 2001, 2000, 1996, 1991, 1986, 1985, 1982, 1980, 1978, 1975, 1974, 1970, 1968, 1966, 1965, 1964, 1963, 1962, 1960, 1957, 1955, 1950, 1946, 1945, 1942, 1936, 1931, 1926, 1925, 1922
14 E SAN CARLOS	2013, 2008, 2006, 2001, 2000, 1996, 1991, 1986, 1985, 1982, 1980, 1978, 1975, 1974, 1970, 1968, 1966, 1965, 1964, 1963, 1962, 1960, 1955, 1950, 1946, 1945, 1942, 1940, 1936, 1935, 1931, 1930, 1926, 1925, 1922
14 E SAN CARLOS ST	2013, 2008, 2006, 2001, 2000, 1996, 1991, 1985, 1982, 1980, 1978, 1975, 1974, 1970, 1968, 1966, 1965, 1964, 1963, 1962, 1960, 1957, 1955, 1950, 1946, 1945, 1942, 1940, 1936, 1935, 1931, 1930, 1926, 1925, 1922
14 E SAN FERNANDO ST	2013, 2008, 2006, 2001, 2000, 1996, 1991, 1986, 1985, 1982, 1978, 1974, 1970, 1968, 1966, 1965, 1964, 1962, 1960, 1957, 1955, 1950, 1946, 1945, 1942, 1940, 1936, 1935, 1931, 1930, 1926, 1925, 1922
14 PARK AVE	2013, 2008, 2006, 2001, 2000, 1996, 1991, 1986, 1985, 1982, 1980, 1978, 1975, 1974, 1970, 1968, 1966, 1965, 1964, 1963, 1962, 1960, 1955, 1950, 1946, 1945, 1942, 1940, 1936, 1935, 1931, 1930, 1926, 1925, 1922
14 PARK BLVD	2013, 2008, 2006, 2001, 2000, 1996, 1986, 1985, 1982, 1980, 1978, 1975, 1974, 1970, 1968, 1966, 1965, 1964, 1963, 1962, 1960, 1957, 1955, 1950, 1946, 1945, 1942, 1940, 1936, 1935, 1931, 1930, 1926, 1925, 1922
14 PARK CT	2013, 2008, 2006, 2001, 2000, 1996, 1991, 1986, 1985, 1982, 1980, 1978, 1975, 1974, 1970, 1968, 1966, 1965, 1964, 1963, 1962, 1960, 1957, 1946, 1945, 1942, 1936, 1931, 1926, 1925, 1922
14 SAN FERNANDO ST E	2013, 2008, 2006, 2001, 1996, 1991, 1986, 1985, 1982, 1980, 1978, 1974, 1968, 1965, 1964, 1963, 1962, 1957, 1946, 1942, 1936, 1931, 1926, 1925
14 SAN FERNANDO ST W	2013, 2008, 2006, 2001, 2000, 1996, 1991, 1986, 1985, 1982, 1980, 1978, 1975, 1974, 1968, 1965, 1964, 1963, 1962, 1957, 1946, 1942, 1936, 1931, 1926, 1925, 1922
14 W SAN FERNANDO ST	2013, 2008, 2006, 2001, 2000, 1996, 1991, 1986, 1985, 1982, 1980, 1978, 1975, 1974, 1970, 1968, 1966, 1965, 1964, 1962, 1960, 1957, 1955, 1950, 1946, 1945, 1942, 1940, 1936, 1935, 1931, 1930, 1926, 1925, 1922
140 1ST ST S	2013, 2008, 2006, 2001, 2000, 1996, 1991, 1986, 1985, 1982, 1980, 1978, 1974, 1968, 1965, 1964, 1963, 1962, 1957, 1946, 1942, 1936, 1931, 1926, 1925, 1922
140 2ND ST S	2013, 2008, 2006, 2001, 2000, 1996, 1991, 1986, 1985, 1982, 1980, 1978, 1974, 1968, 1965, 1964, 1963, 1962, 1957, 1946, 1942, 1936, 1931, 1926, 1925, 1922
140 PASEO DE SAN ANTONIO ST	2013, 2008, 2006, 2001, 1996, 1991, 1986, 1985, 1982, 1980, 1978, 1975, 1974, 1970, 1968, 1966, 1965, 1964, 1963, 1962, 1960, 1957, 1955, 1950, 1946, 1945, 1942, 1940, 1936, 1935, 1931, 1930, 1926, 1925, 1922
140 S 1ST	2013, 2008, 2006, 2001, 2000, 1996, 1991, 1986, 1982, 1980, 1978, 1975, 1974, 1970, 1968, 1966, 1965, 1964, 1963, 1962, 1960, 1955, 1950, 1946, 1945, 1942, 1940, 1936, 1935, 1931, 1930, 1926, 1925, 1922
140 S 1ST ST	2013, 2008, 2006, 2001, 2000, 1996, 1991, 1986, 1985, 1982, 1978, 1974, 1970, 1968, 1966, 1965, 1964, 1962, 1960, 1955, 1950, 1946, 1945, 1942, 1940, 1936, 1935, 1931, 1930, 1926, 1925, 1922
140 S 2ND	2013, 2008, 2006, 2001, 2000, 1996, 1991, 1986, 1985, 1982, 1978, 1975, 1974, 1970, 1968, 1966, 1965, 1964, 1962, 1960, 1955, 1950, 1946, 1945, 1942, 1940, 1936, 1935, 1931, 1930, 1926, 1925, 1922
140 S 2ND ST	2013, 2008, 2006, 2001, 2000, 1996, 1991, 1986, 1982, 1980, 1978, 1975, 1974, 1970, 1968, 1966, 1965, 1964, 1963, 1962, 1960, 1957, 1955, 1950, 1946, 1945, 1942, 1940, 1936, 1935, 1931, 1930, 1926, 1925, 1922

FINDINGS

Address Researched	Address Not Identified in Research Source
141 1ST ST S	2013, 2008, 2006, 2001, 2000, 1996, 1991, 1986, 1985, 1982, 1980, 1978, 1975, 1974, 1970, 1968, 1965, 1964, 1963, 1962, 1957, 1946, 1942, 1936, 1931, 1926, 1925
141 S 1 FRUSLVALE V STI	2013, 2008, 2006, 2001, 2000, 1996, 1991, 1986, 1985, 1982, 1978, 1975, 1974, 1970, 1968, 1966, 1965, 1964, 1963, 1962, 1960, 1957, 1955, 1950, 1946, 1945, 1942, 1940, 1936, 1935, 1931, 1930, 1926, 1925, 1922
141 S 1ST CY PRESS	2013, 2008, 2006, 2001, 2000, 1996, 1991, 1986, 1985, 1982, 1980, 1978, 1975, 1974, 1970, 1968, 1966, 1965, 1964, 1963, 1962, 1960, 1955, 1950, 1946, 1945, 1942, 1940, 1936, 1935, 1931, 1930, 1926, 1925, 1922
141 S 1ST ST	2013, 2008, 2006, 2001, 2000, 1996, 1991, 1986, 1985, 1982, 1980, 1978, 1975, 1974, 1970, 1968, 1966, 1965, 1964, 1962, 1960, 1957, 1955, 1950, 1946, 1945, 1942, 1940, 1936, 1935, 1931, 1930, 1926, 1925, 1922
142 MARKET ST S	2013, 2008, 2006, 2001, 2000, 1996, 1991, 1986, 1985, 1982, 1980, 1978, 1975, 1974, 1970, 1968, 1966, 1965, 1964, 1963, 1962, 1960, 1957, 1955, 1950, 1946, 1945, 1942, 1940, 1936, 1935, 1931, 1926, 1925, 1922
143 1ST ST S	2013, 2008, 2006, 2001, 2000, 1996, 1991, 1986, 1985, 1982, 1980, 1978, 1975, 1974, 1970, 1968, 1966, 1965, 1964, 1963, 1962, 1960, 1957, 1955, 1950, 1946, 1945, 1942, 1940, 1936, 1931, 1930, 1926, 1925, 1922
143 S 2ND ST	2013, 2008, 2006, 2001, 2000, 1996, 1991, 1986, 1985, 1982, 1980, 1978, 1974, 1970, 1968, 1966, 1965, 1964, 1963, 1962, 1960, 1957, 1955, 1950, 1946, 1945, 1942, 1940, 1936, 1935, 1931, 1930, 1926, 1925, 1922
144 2ND ST S	2013, 2008, 2006, 2001, 2000, 1996, 1991, 1986, 1985, 1982, 1980, 1978, 1974, 1968, 1965, 1964, 1963, 1962, 1957, 1946, 1942, 1936, 1931, 1926, 1925, 1922
144 MARKET ST S	2013, 2008, 2006, 2001, 2000, 1996, 1991, 1986, 1985, 1982, 1980, 1978, 1975, 1974, 1970, 1968, 1966, 1965, 1964, 1963, 1962, 1960, 1957, 1955, 1950, 1946, 1945, 1942, 1940, 1936, 1935, 1931, 1926, 1925, 1922
144 S 2ND	2013, 2008, 2006, 2001, 2000, 1996, 1991, 1986, 1985, 1982, 1980, 1978, 1975, 1974, 1970, 1968, 1966, 1965, 1964, 1962, 1960, 1955, 1950, 1946, 1945, 1942, 1940, 1936, 1935, 1931, 1930, 1926, 1925, 1922
144 S 2ND ST	2013, 2008, 2006, 2001, 2000, 1996, 1991, 1986, 1985, 1982, 1980, 1978, 1974, 1970, 1968, 1966, 1965, 1964, 1963, 1962, 1960, 1957, 1955, 1950, 1946, 1945, 1942, 1940, 1936, 1935, 1931, 1930, 1926, 1925, 1922
145 1ST ST S	2013, 2008, 2006, 2001, 2000, 1996, 1991, 1986, 1985, 1982, 1980, 1978, 1975, 1974, 1970, 1968, 1965, 1964, 1963, 1962, 1957, 1946, 1942, 1936, 1935, 1931, 1930, 1926, 1925, 1922
145 2ND ST S	2013, 2008, 2006, 2001, 2000, 1996, 1991, 1986, 1985, 1982, 1980, 1978, 1975, 1974, 1970, 1968, 1966, 1965, 1964, 1963, 1962, 1960, 1957, 1955, 1950, 1946, 1945, 1942, 1940, 1936, 1931, 1926, 1925, 1922
145 S 1ST ST	2013, 2008, 2006, 2001, 2000, 1996, 1991, 1986, 1985, 1982, 1980, 1978, 1975, 1974, 1970, 1968, 1966, 1965, 1964, 1962, 1960, 1955, 1950, 1946, 1945, 1942, 1940, 1936, 1935, 1931, 1930, 1926, 1925, 1922
146 1ST ST S	2013, 2008, 2006, 2001, 2000, 1996, 1991, 1986, 1985, 1982, 1980, 1978, 1975, 1974, 1970, 1968, 1966, 1965, 1964, 1963, 1962, 1957, 1946, 1942, 1936, 1935, 1931, 1926, 1925, 1922
146 2ND ST S	2013, 2008, 2006, 2001, 2000, 1996, 1991, 1986, 1985, 1982, 1980, 1978, 1974, 1968, 1965, 1964, 1963, 1962, 1957, 1950, 1946, 1945, 1942, 1940, 1936, 1935, 1931, 1930, 1926, 1925, 1922
146 MARKET ST S	2013, 2008, 2006, 2001, 2000, 1996, 1991, 1986, 1985, 1982, 1980, 1978, 1975, 1974, 1970, 1968, 1966, 1965, 1964, 1963, 1962, 1960, 1957, 1955, 1950, 1946, 1945, 1942, 1940, 1936, 1935, 1931, 1926, 1925, 1922

FINDINGS

Address Researched	Address Not Identified in Research Source
146 S 1ST ST	2013, 2008, 2006, 2001, 2000, 1996, 1991, 1986, 1985, 1982, 1980, 1978, 1975, 1974, 1970, 1968, 1966, 1965, 1964, 1962, 1960, 1955, 1950, 1946, 1945, 1942, 1940, 1936, 1935, 1931, 1930, 1926, 1925, 1922
147 1ST ST S	2013, 2008, 2006, 2001, 2000, 1996, 1991, 1986, 1985, 1982, 1980, 1978, 1975, 1974, 1970, 1968, 1966, 1965, 1964, 1963, 1962, 1960, 1957, 1955, 1950, 1946, 1942, 1936, 1931, 1926, 1925, 1922
147 S 1ST ST	2013, 2008, 2006, 2001, 2000, 1996, 1986, 1985, 1982, 1980, 1978, 1975, 1974, 1970, 1968, 1966, 1965, 1964, 1963, 1962, 1960, 1957, 1955, 1950, 1946, 1945, 1942, 1940, 1936, 1935, 1931, 1930, 1926, 1925, 1922
148 1ST ST S	2013, 2008, 2006, 2001, 2000, 1996, 1991, 1986, 1985, 1982, 1980, 1978, 1975, 1974, 1970, 1968, 1966, 1965, 1964, 1963, 1962, 1960, 1957, 1955, 1950, 1946, 1945, 1942, 1940, 1936, 1931, 1926, 1925, 1922
148 2ND ST S	2013, 2008, 2006, 2001, 2000, 1996, 1991, 1986, 1985, 1982, 1980, 1978, 1975, 1974, 1970, 1968, 1966, 1965, 1964, 1963, 1962, 1960, 1957, 1955, 1950, 1946, 1945, 1942, 1940, 1936, 1935, 1931, 1930, 1926
149 1ST ST S	2013, 2008, 2006, 2001, 2000, 1996, 1991, 1986, 1985, 1982, 1980, 1978, 1975, 1974, 1968, 1965, 1964, 1963, 1962, 1957, 1946, 1942, 1936, 1931, 1926, 1925, 1922
149 S 1ST ST	2013, 2008, 2006, 2001, 2000, 1996, 1991, 1986, 1985, 1982, 1980, 1978, 1975, 1974, 1970, 1968, 1966, 1965, 1964, 1962, 1960, 1955, 1950, 1946, 1945, 1942, 1940, 1936, 1935, 1931, 1930, 1926, 1925, 1922
15 E SAN FERNANDO	2013, 2008, 2006, 2001, 2000, 1996, 1991, 1986, 1985, 1982, 1980, 1978, 1975, 1974, 1970, 1968, 1966, 1965, 1964, 1963, 1962, 1960, 1955, 1950, 1946, 1945, 1942, 1940, 1936, 1935, 1931, 1930, 1926, 1925, 1922
15 PARK BLVD	2013, 2008, 2006, 2001, 2000, 1996, 1986, 1985, 1982, 1980, 1978, 1975, 1974, 1970, 1968, 1966, 1964, 1963, 1962, 1960, 1957, 1955, 1950, 1946, 1945, 1942, 1940, 1936, 1935, 1931, 1930, 1926, 1925, 1922
15 PARK CT	2013, 2008, 2006, 2001, 2000, 1996, 1991, 1986, 1985, 1982, 1980, 1978, 1975, 1974, 1970, 1968, 1966, 1965, 1964, 1963, 1962, 1960, 1946, 1942, 1936, 1931, 1926, 1925, 1922
15 PASEO DE SAN ANTONIO	2013, 2008, 2006, 2001, 2000, 1996, 1991, 1985, 1982, 1978, 1975, 1974, 1970, 1968, 1966, 1965, 1964, 1963, 1962, 1960, 1957, 1955, 1950, 1946, 1945, 1942, 1940, 1936, 1935, 1931, 1930, 1926, 1925, 1922
15 PASEO DE SAN ANTONIO ST	2013, 2008, 2006, 2001, 1996, 1991, 1986, 1985, 1982, 1980, 1978, 1975, 1974, 1970, 1968, 1966, 1965, 1964, 1963, 1962, 1960, 1957, 1955, 1950, 1946, 1945, 1942, 1940, 1936, 1935, 1931, 1930, 1926, 1925, 1922
15 PASEO DE SAN ANTONIO WALK	2013, 2008, 2006, 2001, 2000, 1996, 1991, 1986, 1982, 1980, 1978, 1975, 1974, 1970, 1968, 1966, 1965, 1964, 1963, 1962, 1960, 1957, 1955, 1950, 1946, 1945, 1942, 1940, 1936, 1935, 1931, 1930, 1926, 1925, 1922
15 SAN CARLOS ST W	2013, 2008, 2006, 2001, 2000, 1996, 1991, 1986, 1985, 1982, 1980, 1978, 1975, 1974, 1970, 1968, 1966, 1965, 1964, 1963, 1962, 1960, 1957, 1946, 1942, 1936, 1931, 1926, 1925, 1922
15 W SAN FERNANDO ST	2013, 2008, 2006, 2001, 2000, 1996, 1991, 1986, 1985, 1982, 1980, 1978, 1975, 1974, 1970, 1968, 1966, 1965, 1964, 1963, 1962, 1960, 1955, 1950, 1946, 1945, 1942, 1940, 1936, 1935, 1931, 1930, 1926, 1925, 1922
150 1ST ST S	2013, 2008, 2006, 2001, 1991, 1986, 1985, 1982, 1980, 1978, 1975, 1974, 1970, 1968, 1966, 1965, 1964, 1963, 1962, 1960, 1957, 1955, 1950, 1946, 1945, 1942, 1940, 1936, 1935, 1931, 1930, 1926, 1925, 1922
150 S 1ST 9931133	2013, 2008, 2006, 2001, 2000, 1996, 1986, 1985, 1982, 1980, 1978, 1975, 1974, 1970, 1968, 1966, 1965, 1964, 1963, 1962, 1960, 1957, 1955, 1950, 1946, 1945, 1942, 1940, 1936, 1935, 1931, 1930, 1926, 1925, 1922

FINDINGS

Address Researched	Address Not Identified in Research Source
150 S 1ST ST	2013, 2008, 2006, 2001, 2000, 1996, 1986, 1985, 1982, 1980, 1978, 1975, 1974, 1970, 1968, 1966, 1965, 1964, 1963, 1962, 1960, 1957, 1955, 1950, 1946, 1945, 1942, 1940, 1936, 1935, 1931, 1930, 1926, 1925, 1922
150 S 1ST ST	2006, 2001, 2000, 1996, 1991, 1986, 1985, 1982, 1980, 1978, 1975, 1974, 1970, 1968, 1966, 1965, 1964, 1963, 1962, 1960, 1957, 1955, 1950, 1946, 1945, 1942, 1940, 1936, 1935, 1931, 1930, 1926, 1925, 1922
150 S 1TH	2013, 2008, 2006, 2001, 2000, 1996, 1991, 1986, 1985, 1982, 1980, 1978, 1975, 1974, 1970, 1968, 1966, 1965, 1964, 1963, 1962, 1960, 1955, 1950, 1946, 1945, 1942, 1940, 1936, 1935, 1931, 1930, 1926, 1925, 1922
150 S 2ND RICHMOND	2013, 2008, 2006, 2001, 2000, 1996, 1985, 1982, 1980, 1978, 1975, 1974, 1970, 1968, 1966, 1965, 1964, 1963, 1962, 1960, 1957, 1955, 1950, 1946, 1945, 1942, 1940, 1936, 1935, 1931, 1930, 1926, 1925, 1922
150 S 2ND ST	2013, 2008, 2001, 2000, 1996, 1991, 1986, 1985, 1982, 1980, 1978, 1975, 1974, 1970, 1968, 1966, 1965, 1964, 1963, 1962, 1960, 1957, 1955, 1950, 1946, 1945, 1942, 1940, 1936, 1935, 1931, 1930, 1926, 1925, 1922
150 S 2ND ST	2006, 2001, 2000, 1996, 1991, 1986, 1985, 1982, 1980, 1978, 1975, 1974, 1970, 1968, 1966, 1965, 1964, 1963, 1962, 1960, 1957, 1955, 1950, 1946, 1945, 1942, 1940, 1936, 1935, 1931, 1930, 1926, 1925, 1922
150 S MARKET ST	2013, 2008, 2006, 2001, 2000, 1996, 1986, 1985, 1982, 1980, 1978, 1975, 1974, 1970, 1968, 1966, 1965, 1964, 1963, 1962, 1960, 1957, 1955, 1950, 1946, 1945, 1942, 1940, 1936, 1935, 1931, 1930, 1926, 1925, 1922
151 1ST ST S	2013, 2008, 2006, 2001, 2000, 1996, 1991, 1986, 1985, 1982, 1980, 1978, 1975, 1974, 1970, 1968, 1966, 1965, 1964, 1963, 1962, 1960, 1957, 1955, 1950, 1946, 1942, 1936, 1931, 1926
151 S 1ST ST	2013, 2008, 2006, 2001, 2000, 1996, 1991, 1986, 1985, 1982, 1980, 1978, 1974, 1970, 1968, 1966, 1965, 1964, 1963, 1962, 1960, 1957, 1955, 1950, 1946, 1945, 1942, 1940, 1936, 1935, 1931, 1930, 1926, 1925, 1922
151 S 2ND	2008, 2006, 2001, 2000, 1996, 1991, 1986, 1985, 1982, 1980, 1978, 1975, 1974, 1970, 1968, 1966, 1965, 1964, 1963, 1962, 1960, 1957, 1955, 1950, 1946, 1945, 1942, 1940, 1936, 1935, 1931, 1930, 1926, 1925, 1922
151 S 2ND ST	2013, 2008, 2006, 2001, 2000, 1996, 1991, 1986, 1985, 1982, 1980, 1978, 1974, 1970, 1968, 1966, 1965, 1964, 1963, 1962, 1960, 1957, 1955, 1950, 1946, 1945, 1942, 1940, 1936, 1935, 1931, 1930, 1926, 1925, 1922
152 1ST ST S	2013, 2008, 2006, 2001, 1996, 1991, 1986, 1985, 1982, 1980, 1978, 1974, 1968, 1965, 1964, 1963, 1962, 1957, 1946, 1942, 1936, 1931, 1926, 1922
152 2ND ST S	2013, 2008, 2006, 2001, 2000, 1996, 1991, 1986, 1985, 1982, 1980, 1978, 1975, 1974, 1970, 1968, 1965, 1964, 1963, 1962, 1957, 1946, 1942, 1936, 1931, 1926, 1925, 1922
152 S 1ST ST	2013, 2008, 2006, 2001, 2000, 1996, 1991, 1986, 1985, 1982, 1978, 1975, 1974, 1970, 1968, 1966, 1965, 1964, 1962, 1960, 1955, 1950, 1946, 1945, 1942, 1940, 1936, 1935, 1931, 1930, 1926, 1925, 1922
153 1ST ST S	2013, 2008, 2006, 2001, 2000, 1996, 1991, 1986, 1985, 1982, 1980, 1978, 1975, 1974, 1968, 1965, 1964, 1963, 1962, 1957, 1946, 1942, 1936, 1931, 1926, 1925, 1922
153 S 1ST ST	2013, 2008, 2006, 2001, 2000, 1996, 1991, 1986, 1985, 1982, 1980, 1978, 1975, 1974, 1970, 1968, 1966, 1965, 1964, 1962, 1960, 1957, 1955, 1950, 1946, 1945, 1942, 1940, 1936, 1935, 1931, 1930, 1926, 1925, 1922
154 2ND ST S	2013, 2008, 2006, 2001, 2000, 1996, 1991, 1986, 1985, 1982, 1980, 1978, 1975, 1974, 1970, 1968, 1966, 1965, 1964, 1963, 1962, 1957, 1946, 1942, 1936, 1931, 1926, 1925

FINDINGS

Address Researched	Address Not Identified in Research Source
154 S 2ND	2013, 2008, 2006, 2001, 2000, 1996, 1991, 1986, 1985, 1982, 1980, 1978, 1975, 1974, 1970, 1968, 1966, 1965, 1964, 1962, 1960, 1955, 1950, 1946, 1945, 1942, 1940, 1936, 1935, 1931, 1930, 1926, 1925, 1922
154 S 2ND CY PRESS	2013, 2008, 2006, 2001, 2000, 1996, 1991, 1986, 1985, 1982, 1980, 1978, 1975, 1974, 1970, 1968, 1966, 1965, 1964, 1963, 1962, 1960, 1955, 1950, 1946, 1945, 1942, 1940, 1936, 1935, 1931, 1930, 1926, 1925, 1922
155 1ST ST S	2013, 2008, 2006, 2001, 1996, 1991, 1986, 1985, 1982, 1980, 1978, 1975, 1974, 1968, 1965, 1964, 1963, 1962, 1957, 1946, 1942, 1936, 1931, 1926, 1925, 1922
155 2ND ST S	2013, 2008, 2006, 2001, 2000, 1996, 1991, 1986, 1985, 1982, 1980, 1978, 1975, 1974, 1970, 1968, 1966, 1965, 1964, 1963, 1962, 1960, 1957, 1955, 1950, 1946, 1945, 1942, 1940, 1936, 1931, 1926, 1925, 1922
155 S 1ST ST	2013, 2008, 2006, 2001, 2000, 1996, 1991, 1986, 1985, 1982, 1980, 1978, 1975, 1974, 1970, 1968, 1966, 1965, 1964, 1962, 1960, 1957, 1955, 1950, 1946, 1945, 1942, 1940, 1936, 1935, 1931, 1930, 1926, 1925, 1922
156 1ST ST S	2013, 2008, 2006, 2001, 2000, 1996, 1991, 1986, 1985, 1982, 1980, 1978, 1975, 1974, 1970, 1968, 1966, 1965, 1964, 1963, 1962, 1960, 1957, 1955, 1950, 1946, 1942, 1936, 1931, 1926, 1925, 1922
156 2ND ST S	2013, 2008, 2006, 2001, 2000, 1996, 1991, 1986, 1985, 1982, 1980, 1978, 1974, 1968, 1965, 1964, 1963, 1962, 1957, 1946, 1942, 1936, 1931, 1926, 1925, 1922
156 MARKET ST S	2013, 2008, 2006, 2001, 2000, 1996, 1991, 1986, 1985, 1982, 1980, 1978, 1975, 1974, 1970, 1968, 1966, 1965, 1964, 1963, 1962, 1960, 1957, 1955, 1950, 1946, 1945, 1942, 1940, 1936, 1931, 1926, 1925, 1922
156 S 2	2013, 2008, 2006, 2001, 2000, 1996, 1991, 1986, 1985, 1982, 1978, 1975, 1974, 1970, 1968, 1966, 1965, 1964, 1963, 1962, 1960, 1957, 1955, 1950, 1946, 1945, 1942, 1940, 1936, 1935, 1931, 1930, 1926, 1925, 1922
156 S 2ND	2013, 2008, 2006, 2001, 2000, 1996, 1991, 1986, 1985, 1982, 1980, 1978, 1975, 1974, 1970, 1968, 1966, 1965, 1964, 1962, 1960, 1957, 1955, 1950, 1946, 1945, 1942, 1940, 1936, 1935, 1931, 1930, 1926, 1925, 1922
156 S 2ND ST	2013, 2008, 2006, 2001, 2000, 1996, 1991, 1986, 1985, 1982, 1980, 1978, 1974, 1970, 1968, 1966, 1965, 1964, 1963, 1962, 1960, 1957, 1955, 1950, 1946, 1945, 1942, 1940, 1936, 1935, 1931, 1930, 1926, 1925, 1922
157 1ST ST S	2013, 2008, 2006, 2001, 2000, 1996, 1991, 1986, 1985, 1982, 1980, 1978, 1975, 1974, 1968, 1965, 1964, 1963, 1962, 1957, 1946, 1942, 1936, 1935, 1931, 1926
157 2ND ST S	2013, 2008, 2006, 2001, 2000, 1996, 1991, 1986, 1985, 1982, 1980, 1978, 1975, 1974, 1970, 1968, 1966, 1965, 1964, 1963, 1962, 1960, 1957, 1955, 1950, 1946, 1945, 1942, 1940, 1936, 1931, 1926, 1925, 1922
157 S 1ST ST	2013, 2008, 2006, 2001, 2000, 1996, 1991, 1986, 1985, 1982, 1980, 1978, 1975, 1974, 1970, 1968, 1966, 1965, 1964, 1962, 1960, 1955, 1950, 1946, 1945, 1942, 1940, 1936, 1935, 1931, 1930, 1926, 1925, 1922
158 2ND ST S	2013, 2008, 2006, 2001, 2000, 1996, 1991, 1986, 1985, 1982, 1980, 1978, 1974, 1970, 1968, 1966, 1965, 1964, 1963, 1962, 1960, 1957, 1955, 1950, 1946, 1945, 1942, 1940, 1936, 1935, 1931, 1930, 1926, 1925, 1922
158 MARKET ST S	2013, 2008, 2006, 2001, 2000, 1996, 1991, 1986, 1985, 1982, 1980, 1978, 1975, 1974, 1970, 1968, 1966, 1965, 1964, 1963, 1962, 1960, 1957, 1955, 1950, 1946, 1945, 1942, 1940, 1936, 1931, 1926, 1925, 1922
158 S 2ND	2013, 2008, 2006, 2001, 2000, 1996, 1991, 1986, 1985, 1982, 1978, 1975, 1974, 1970, 1968, 1966, 1965, 1964, 1963, 1962, 1960, 1957, 1955, 1950, 1946, 1945, 1942, 1940, 1936, 1935, 1931, 1930, 1926, 1925, 1922
158 S 2ND ST	2013, 2008, 2006, 2001, 2000, 1996, 1991, 1986, 1982, 1980, 1978, 1974, 1970, 1968, 1966, 1965, 1964, 1963, 1962, 1960, 1957, 1955, 1950, 1946, 1945, 1942, 1940, 1936, 1935, 1931, 1930, 1926, 1925, 1922

FINDINGS

Address Researched	Address Not Identified in Research Source
159 1ST ST S	2013, 2008, 2006, 2001, 2000, 1996, 1991, 1986, 1985, 1982, 1980, 1978, 1975, 1974, 1970, 1968, 1966, 1965, 1964, 1963, 1962, 1960, 1957, 1955, 1946, 1942, 1936, 1931, 1926, 1925, 1922
16 E SAN FERNANDO ST	2013, 2008, 2006, 2001, 2000, 1996, 1991, 1986, 1985, 1982, 1980, 1978, 1974, 1970, 1968, 1966, 1965, 1964, 1962, 1960, 1957, 1955, 1950, 1946, 1945, 1942, 1940, 1936, 1935, 1931, 1930, 1926, 1925, 1922
16 PARK AVE	2013, 2008, 2006, 2001, 2000, 1996, 1991, 1986, 1985, 1982, 1980, 1978, 1975, 1974, 1970, 1968, 1966, 1965, 1964, 1963, 1962, 1960, 1955, 1950, 1946, 1945, 1942, 1940, 1936, 1935, 1931, 1930, 1926, 1925, 1922
16 PARK BLVD	2013, 2008, 2006, 2001, 2000, 1996, 1986, 1985, 1982, 1980, 1978, 1975, 1974, 1970, 1968, 1966, 1965, 1964, 1963, 1962, 1960, 1957, 1955, 1950, 1946, 1945, 1942, 1940, 1936, 1935, 1931, 1930, 1926, 1925, 1922
16 PARK CT	2013, 2008, 2006, 2001, 2000, 1996, 1991, 1986, 1985, 1982, 1980, 1978, 1975, 1974, 1970, 1968, 1966, 1965, 1964, 1963, 1962, 1960, 1946, 1945, 1942, 1936, 1931, 1926, 1925, 1922
16 PASEO DE SAN ANTONIO	2013, 2008, 2006, 2001, 2000, 1996, 1991, 1985, 1982, 1980, 1978, 1975, 1974, 1970, 1968, 1966, 1965, 1964, 1963, 1962, 1960, 1957, 1955, 1950, 1946, 1945, 1942, 1940, 1936, 1935, 1931, 1930, 1926, 1925, 1922
16 PASEO DE SAN ANTONIO WALK	2013, 2008, 2006, 2001, 2000, 1996, 1991, 1986, 1982, 1980, 1978, 1975, 1974, 1970, 1968, 1966, 1965, 1964, 1963, 1962, 1960, 1957, 1955, 1950, 1946, 1945, 1942, 1940, 1936, 1935, 1931, 1930, 1926, 1925, 1922
16 SAN FERNANDO ST E	2013, 2008, 2006, 2001, 1996, 1991, 1986, 1985, 1982, 1980, 1978, 1974, 1968, 1965, 1964, 1963, 1962, 1957, 1946, 1942, 1936, 1931, 1926, 1925, 1922
160 1ST ST S	2013, 2008, 2006, 2001, 1996, 1991, 1986, 1985, 1982, 1980, 1978, 1974, 1968, 1965, 1964, 1963, 1962, 1957, 1946, 1942, 1936, 1931, 1926, 1925, 1922
160 MARKET ST S	2013, 2008, 2006, 2001, 2000, 1996, 1991, 1986, 1985, 1982, 1980, 1978, 1975, 1974, 1970, 1968, 1966, 1965, 1964, 1963, 1962, 1957, 1946, 1942, 1936, 1931, 1926, 1925, 1922
160 S 1SB CPRA 728	2013, 2008, 2006, 2001, 2000, 1996, 1991, 1986, 1985, 1982, 1980, 1978, 1975, 1974, 1970, 1968, 1966, 1965, 1964, 1963, 1962, 1960, 1955, 1950, 1946, 1945, 1942, 1940, 1936, 1935, 1931, 1930, 1926, 1925, 1922
160 S 1ST ST	2013, 2008, 2006, 2001, 2000, 1996, 1991, 1986, 1985, 1982, 1980, 1978, 1975, 1974, 1970, 1968, 1966, 1965, 1964, 1962, 1960, 1957, 1955, 1950, 1946, 1945, 1942, 1940, 1936, 1935, 1931, 1930, 1926, 1925, 1922
160 S MARKET	2013, 2008, 2006, 2001, 2000, 1996, 1991, 1986, 1985, 1982, 1980, 1978, 1975, 1974, 1970, 1968, 1966, 1965, 1964, 1962, 1960, 1957, 1955, 1950, 1946, 1945, 1942, 1940, 1936, 1935, 1931, 1930, 1926, 1925, 1922
161 1ST ST S	2013, 2008, 2006, 2001, 2000, 1996, 1991, 1986, 1985, 1982, 1980, 1978, 1975, 1974, 1968, 1965, 1964, 1963, 1962, 1957, 1946, 1942, 1940, 1936, 1935, 1931, 1930, 1926, 1925, 1922
161 2ND ST S	2013, 2008, 2006, 2001, 2000, 1996, 1991, 1986, 1985, 1982, 1980, 1978, 1975, 1974, 1970, 1968, 1966, 1965, 1964, 1963, 1962, 1960, 1957, 1946, 1942, 1936, 1931, 1926, 1925, 1922
161 S 1ST ST	2013, 2008, 2006, 2001, 2000, 1996, 1991, 1986, 1985, 1982, 1980, 1978, 1975, 1974, 1970, 1968, 1966, 1965, 1964, 1962, 1960, 1955, 1950, 1946, 1945, 1942, 1940, 1936, 1935, 1931, 1930, 1926, 1925, 1922
161 S 2ND	2013, 2008, 2006, 2001, 2000, 1996, 1991, 1986, 1985, 1982, 1978, 1975, 1974, 1970, 1968, 1966, 1965, 1964, 1963, 1962, 1960, 1957, 1955, 1950, 1946, 1945, 1942, 1940, 1936, 1935, 1931, 1930, 1926, 1925, 1922
161 S 2ND ST	2013, 2008, 2006, 2001, 2000, 1996, 1991, 1986, 1985, 1982, 1980, 1978, 1974, 1970, 1968, 1966, 1965, 1964, 1963, 1962, 1960, 1957, 1955, 1950, 1946, 1945, 1942, 1940, 1936, 1935, 1931, 1930, 1926, 1925, 1922

FINDINGS

Address Researched	Address Not Identified in Research Source
162 1ST ST S	2013, 2008, 2006, 2001, 2000, 1996, 1991, 1986, 1985, 1982, 1980, 1978, 1975, 1974, 1970, 1968, 1966, 1965, 1964, 1963, 1962, 1960, 1957, 1955, 1950, 1946, 1945, 1942, 1940, 1936, 1935, 1931, 1926, 1925, 1922
163 1ST ST S	2013, 2008, 2006, 2001, 2000, 1996, 1991, 1986, 1985, 1982, 1980, 1978, 1975, 1974, 1968, 1965, 1964, 1963, 1962, 1957, 1946, 1945, 1942, 1940, 1936, 1931, 1926, 1925, 1922
163 2ND ST S	2013, 2008, 2006, 2001, 2000, 1996, 1991, 1986, 1985, 1982, 1980, 1978, 1975, 1974, 1970, 1968, 1966, 1965, 1964, 1963, 1962, 1960, 1957, 1955, 1950, 1946, 1945, 1942, 1940, 1936, 1935, 1931, 1926, 1925, 1922
163 S 1	2013, 2008, 2006, 2001, 2000, 1996, 1991, 1986, 1985, 1982, 1978, 1975, 1974, 1970, 1968, 1966, 1965, 1964, 1963, 1962, 1960, 1957, 1955, 1950, 1946, 1945, 1942, 1940, 1936, 1935, 1931, 1930, 1926, 1925, 1922
163 S 1ST ST	2013, 2008, 2006, 2001, 2000, 1996, 1991, 1986, 1985, 1982, 1980, 1978, 1975, 1974, 1970, 1968, 1966, 1965, 1964, 1962, 1960, 1955, 1950, 1946, 1945, 1942, 1940, 1936, 1935, 1931, 1930, 1926, 1925, 1922
165 1ST ST S	2013, 2008, 2006, 2001, 2000, 1996, 1991, 1986, 1985, 1982, 1980, 1978, 1975, 1974, 1968, 1965, 1964, 1963, 1962, 1957, 1946, 1942, 1936, 1931, 1926, 1925, 1922
165 2ND ST S	2013, 2008, 2006, 2001, 2000, 1996, 1991, 1986, 1985, 1982, 1980, 1978, 1975, 1974, 1970, 1968, 1966, 1965, 1964, 1963, 1962, 1960, 1957, 1955, 1950, 1946, 1945, 1942, 1940, 1936, 1935, 1931, 1926, 1925, 1922
165 S 1ST ST	2013, 2008, 2006, 2001, 2000, 1996, 1991, 1986, 1985, 1982, 1980, 1978, 1975, 1974, 1970, 1968, 1966, 1965, 1964, 1962, 1960, 1955, 1950, 1946, 1945, 1942, 1940, 1936, 1935, 1931, 1930, 1926, 1925, 1922
166 1ST ST S	2013, 2008, 2006, 2001, 2000, 1996, 1991, 1986, 1985, 1982, 1980, 1978, 1975, 1974, 1970, 1968, 1966, 1965, 1964, 1963, 1962, 1960, 1957, 1955, 1950, 1946, 1945, 1942, 1940, 1936, 1931, 1926, 1925, 1922
166 2ND ST S	2013, 2008, 2006, 2001, 2000, 1996, 1991, 1986, 1985, 1982, 1980, 1978, 1974, 1968, 1965, 1964, 1963, 1962, 1957, 1946, 1942, 1936, 1931, 1926, 1925
166 S 2ND	2013, 2008, 2006, 2001, 2000, 1996, 1991, 1986, 1985, 1982, 1980, 1978, 1974, 1970, 1968, 1966, 1965, 1964, 1962, 1960, 1955, 1950, 1946, 1945, 1942, 1940, 1936, 1935, 1931, 1930, 1926, 1925, 1922
166 S 2ND ST	2013, 2008, 2006, 2001, 2000, 1996, 1991, 1986, 1985, 1982, 1980, 1978, 1974, 1970, 1968, 1966, 1965, 1964, 1963, 1962, 1960, 1957, 1955, 1950, 1946, 1945, 1942, 1940, 1936, 1935, 1931, 1930, 1926, 1925, 1922
167 1ST ST S	2013, 2008, 2006, 2001, 2000, 1996, 1991, 1986, 1985, 1982, 1980, 1978, 1975, 1974, 1970, 1968, 1966, 1965, 1964, 1963, 1962, 1960, 1957, 1955, 1950, 1946, 1945, 1942, 1940, 1936, 1935, 1931, 1926, 1925, 1922
168 2ND ST S	2013, 2008, 2006, 2001, 2000, 1996, 1991, 1986, 1985, 1982, 1980, 1978, 1975, 1974, 1970, 1968, 1966, 1965, 1964, 1963, 1962, 1957, 1946, 1942, 1936, 1931, 1926, 1925, 1922
168 MARKET ST S	2013, 2008, 2006, 2001, 2000, 1996, 1991, 1986, 1985, 1982, 1980, 1978, 1975, 1974, 1970, 1968, 1966, 1965, 1964, 1963, 1962, 1960, 1957, 1950, 1946, 1945, 1942, 1940, 1936, 1931, 1926, 1925, 1922
168 S 2ND	2013, 2008, 2006, 2001, 2000, 1996, 1991, 1986, 1985, 1982, 1980, 1978, 1975, 1974, 1970, 1968, 1966, 1965, 1964, 1963, 1962, 1960, 1955, 1950, 1946, 1945, 1942, 1940, 1936, 1935, 1931, 1930, 1926, 1925, 1922
169 1ST ST S	2013, 2008, 2006, 2001, 2000, 1996, 1991, 1986, 1985, 1982, 1980, 1978, 1975, 1974, 1968, 1965, 1964, 1963, 1962, 1957, 1946, 1942, 1936, 1931, 1930, 1926, 1925, 1922

FINDINGS

Address Researched	Address Not Identified in Research Source
169 S 1ST ST	2013, 2008, 2006, 2001, 2000, 1996, 1991, 1986, 1985, 1982, 1980, 1978, 1975, 1974, 1970, 1968, 1966, 1965, 1964, 1962, 1960, 1955, 1950, 1946, 1945, 1942, 1940, 1936, 1935, 1931, 1930, 1926, 1925, 1922
17 PARK CT	2013, 2008, 2006, 2001, 2000, 1996, 1991, 1986, 1985, 1982, 1980, 1978, 1975, 1974, 1970, 1968, 1966, 1965, 1964, 1963, 1962, 1960, 1957, 1946, 1942, 1936, 1931, 1926, 1925, 1922
17 SAN FERNANDO ST W	2013, 2008, 2006, 2001, 1991, 1986, 1985, 1982, 1980, 1978, 1974, 1968, 1965, 1964, 1963, 1962, 1957, 1946, 1942, 1936, 1931, 1926, 1925, 1922
17 W SAN FERNANDO ST	2013, 2008, 2006, 2001, 2000, 1996, 1982, 1978, 1974, 1970, 1968, 1966, 1965, 1964, 1962, 1960, 1955, 1950, 1946, 1945, 1942, 1940, 1936, 1935, 1931, 1930, 1926, 1925, 1922
170 1ST ST S	2013, 2008, 2006, 2001, 2000, 1996, 1991, 1986, 1985, 1982, 1980, 1978, 1974, 1968, 1965, 1964, 1963, 1962, 1957, 1946, 1942, 1936, 1931, 1926, 1925, 1922
170 2ND ST S	2013, 2008, 2006, 2001, 2000, 1996, 1991, 1986, 1985, 1982, 1980, 1978, 1974, 1968, 1965, 1964, 1963, 1962, 1957, 1946, 1942, 1936, 1931, 1926, 1925, 1922
170 MARKET ST S	2013, 2008, 2006, 2001, 2000, 1991, 1986, 1985, 1982, 1980, 1978, 1975, 1974, 1970, 1968, 1966, 1965, 1964, 1963, 1962, 1960, 1957, 1955, 1946, 1942, 1940, 1936, 1935, 1931, 1930, 1926, 1925, 1922
170 N MARKET	2008, 2006, 2001, 2000, 1996, 1991, 1986, 1985, 1982, 1980, 1978, 1975, 1974, 1970, 1968, 1966, 1965, 1964, 1963, 1962, 1960, 1957, 1955, 1950, 1946, 1945, 1942, 1940, 1936, 1935, 1931, 1930, 1926, 1925, 1922
170 S 1ST	2013, 2008, 2006, 2001, 2000, 1996, 1991, 1986, 1982, 1980, 1978, 1975, 1974, 1970, 1968, 1966, 1965, 1964, 1963, 1962, 1960, 1957, 1955, 1950, 1946, 1945, 1942, 1940, 1936, 1935, 1931, 1930, 1926, 1925, 1922
170 S 1ST ST	2013, 2008, 2006, 2001, 2000, 1996, 1991, 1986, 1982, 1978, 1975, 1974, 1970, 1968, 1966, 1965, 1964, 1962, 1960, 1955, 1950, 1946, 1945, 1942, 1940, 1936, 1935, 1931, 1930, 1926, 1925, 1922
170 S 2ND	2013, 2008, 2006, 2001, 2000, 1996, 1991, 1986, 1985, 1982, 1978, 1974, 1970, 1968, 1966, 1965, 1964, 1963, 1962, 1960, 1957, 1955, 1950, 1946, 1945, 1942, 1940, 1936, 1935, 1931, 1930, 1926, 1925, 1922
170 S 2ND ST	2013, 2008, 2006, 2001, 2000, 1996, 1991, 1986, 1985, 1982, 1978, 1974, 1970, 1968, 1966, 1965, 1964, 1963, 1962, 1960, 1957, 1955, 1950, 1946, 1945, 1942, 1940, 1936, 1935, 1931, 1930, 1926, 1925, 1922
170 S MARKET ST	2013, 2008, 2001, 2000, 1996, 1986, 1985, 1982, 1980, 1978, 1975, 1974, 1970, 1968, 1966, 1965, 1964, 1963, 1962, 1960, 1957, 1955, 1950, 1946, 1945, 1942, 1940, 1936, 1935, 1931, 1930, 1926, 1925, 1922
170 S MARKET ST	2006, 2001, 2000, 1996, 1991, 1986, 1985, 1982, 1980, 1978, 1975, 1974, 1970, 1968, 1966, 1965, 1964, 1963, 1962, 1960, 1957, 1955, 1950, 1946, 1945, 1942, 1940, 1936, 1935, 1931, 1930, 1926, 1925, 1922
170 S MARKET ST	2008, 2006, 2001, 2000, 1996, 1991, 1986, 1985, 1982, 1980, 1978, 1975, 1974, 1970, 1968, 1966, 1965, 1964, 1963, 1962, 1960, 1957, 1955, 1950, 1946, 1945, 1942, 1940, 1936, 1935, 1931, 1930, 1926, 1925, 1922
170 S MARKET ST	2006, 2001, 2000, 1996, 1991, 1986, 1985, 1982, 1980, 1978, 1975, 1974, 1970, 1968, 1966, 1965, 1964, 1963, 1962, 1960, 1957, 1955, 1950, 1946, 1945, 1942, 1940, 1936, 1935, 1931, 1930, 1926, 1925, 1922
170 South Market St	2013, 2008, 2001, 2000, 1986, 1985, 1982, 1980, 1978, 1975, 1974, 1970, 1968, 1966, 1965, 1964, 1963, 1962, 1960, 1957, 1955, 1946, 1942, 1940, 1936, 1935, 1931, 1930, 1926, 1925, 1922
171 2ND ST S	2013, 2008, 2006, 2001, 2000, 1996, 1991, 1986, 1985, 1982, 1980, 1978, 1975, 1974, 1970, 1968, 1966, 1965, 1964, 1963, 1962, 1960, 1957, 1955, 1950, 1946, 1945, 1942, 1940, 1936, 1931, 1926

FINDINGS

Address Researched	Address Not Identified in Research Source
171 MARKET ST S	2013, 2008, 2006, 2001, 2000, 1996, 1991, 1986, 1985, 1982, 1980, 1978, 1975, 1974, 1970, 1968, 1965, 1964, 1963, 1962, 1957, 1946, 1942, 1936, 1931, 1926, 1925, 1922
171 S MARKET	2013, 2008, 2006, 2001, 2000, 1996, 1991, 1986, 1985, 1982, 1980, 1978, 1975, 1974, 1970, 1968, 1966, 1965, 1964, 1962, 1960, 1957, 1955, 1950, 1946, 1945, 1942, 1940, 1936, 1935, 1931, 1930, 1926, 1925, 1922
172 2ND ST S	2013, 2008, 2006, 2001, 2000, 1996, 1991, 1986, 1985, 1982, 1980, 1978, 1975, 1974, 1970, 1968, 1966, 1965, 1964, 1963, 1962, 1957, 1946, 1942, 1936, 1931, 1926
172 S MARKET ST	2013, 2008, 2001, 2000, 1996, 1991, 1986, 1985, 1982, 1980, 1978, 1975, 1974, 1970, 1968, 1966, 1965, 1964, 1963, 1962, 1960, 1957, 1955, 1950, 1946, 1945, 1942, 1940, 1936, 1935, 1931, 1930, 1926, 1925, 1922
172 S MARKET ST	2006, 2001, 2000, 1996, 1991, 1986, 1985, 1982, 1980, 1978, 1975, 1974, 1970, 1968, 1966, 1965, 1964, 1963, 1962, 1960, 1957, 1955, 1950, 1946, 1945, 1942, 1940, 1936, 1935, 1931, 1930, 1926, 1925, 1922
173 1ST ST S	2013, 2008, 2006, 2001, 2000, 1996, 1991, 1986, 1985, 1982, 1980, 1978, 1975, 1974, 1968, 1965, 1964, 1963, 1962, 1957, 1946, 1942, 1936, 1931, 1926
173 S 1ST ST	2013, 2008, 2006, 2001, 2000, 1996, 1991, 1986, 1985, 1982, 1980, 1978, 1975, 1974, 1970, 1968, 1966, 1965, 1964, 1962, 1960, 1955, 1950, 1946, 1945, 1942, 1940, 1936, 1935, 1931, 1930, 1926, 1925, 1922
174 1ST ST S	2013, 2008, 2006, 2001, 2000, 1996, 1991, 1986, 1985, 1982, 1980, 1978, 1975, 1974, 1970, 1968, 1966, 1965, 1964, 1963, 1962, 1960, 1957, 1955, 1950, 1946, 1945, 1942, 1940, 1936, 1935, 1931, 1926, 1925, 1922
174 2ND ST S	2013, 2008, 2006, 2001, 2000, 1996, 1991, 1986, 1985, 1982, 1980, 1978, 1975, 1974, 1970, 1968, 1966, 1965, 1964, 1963, 1962, 1957, 1946, 1942, 1936, 1931, 1926, 1925, 1922
175 1ST ST S	2013, 2008, 2006, 2001, 2000, 1996, 1991, 1986, 1985, 1982, 1980, 1978, 1975, 1974, 1968, 1966, 1965, 1964, 1963, 1962, 1957, 1946, 1942, 1936, 1931, 1926, 1925, 1922
175 2ND ST S	2013, 2008, 2006, 2001, 2000, 1996, 1991, 1986, 1985, 1982, 1980, 1978, 1975, 1974, 1970, 1968, 1966, 1965, 1964, 1963, 1962, 1960, 1957, 1946, 1942, 1936, 1931, 1926, 1925, 1922
175 S 1ST	2013, 2008, 2006, 2001, 2000, 1996, 1991, 1986, 1985, 1982, 1980, 1978, 1975, 1974, 1970, 1968, 1966, 1965, 1964, 1963, 1962, 1960, 1955, 1950, 1946, 1945, 1942, 1940, 1936, 1935, 1931, 1930, 1926, 1925, 1922
175 S 1ST ST	2013, 2008, 2006, 2001, 2000, 1996, 1991, 1986, 1985, 1982, 1980, 1978, 1975, 1974, 1970, 1968, 1966, 1965, 1964, 1962, 1960, 1957, 1955, 1950, 1946, 1945, 1942, 1940, 1936, 1935, 1931, 1930, 1926, 1925, 1922
175 S 2ID	2013, 2008, 2006, 2001, 2000, 1996, 1986, 1985, 1982, 1980, 1978, 1975, 1974, 1970, 1968, 1966, 1965, 1964, 1963, 1962, 1960, 1957, 1955, 1950, 1946, 1945, 1942, 1940, 1936, 1935, 1931, 1930, 1926, 1925, 1922
176 1ST ST S	2013, 2008, 2006, 2001, 2000, 1996, 1991, 1986, 1985, 1982, 1980, 1978, 1975, 1974, 1970, 1968, 1966, 1965, 1964, 1963, 1962, 1960, 1957, 1955, 1950, 1946, 1945, 1942, 1940, 1936, 1935, 1931, 1930, 1926
176 S MARKET	2013, 2008, 2006, 2001, 2000, 1996, 1991, 1986, 1985, 1982, 1980, 1978, 1975, 1974, 1970, 1968, 1966, 1965, 1964, 1963, 1962, 1960, 1955, 1950, 1946, 1945, 1942, 1940, 1936, 1935, 1931, 1930, 1926, 1925, 1922
177 2ND ST S	2013, 2008, 2006, 2001, 2000, 1996, 1991, 1986, 1985, 1982, 1980, 1978, 1975, 1974, 1970, 1968, 1966, 1965, 1964, 1963, 1962, 1960, 1957, 1955, 1950, 1946, 1945, 1942, 1940, 1936, 1935, 1931, 1926, 1925, 1922

FINDINGS

Address Researched	Address Not Identified in Research Source
178 1ST ST S	2013, 2008, 2006, 2001, 2000, 1996, 1991, 1986, 1985, 1982, 1980, 1978, 1975, 1974, 1970, 1968, 1966, 1965, 1964, 1963, 1962, 1960, 1957, 1955, 1950, 1946, 1945, 1942, 1936, 1931, 1926, 1925, 1922
179 1ST ST S	2013, 2008, 2006, 2001, 2000, 1996, 1991, 1986, 1985, 1982, 1980, 1978, 1975, 1974, 1968, 1965, 1964, 1963, 1962, 1957, 1946, 1942, 1936, 1931, 1926, 1925, 1922
179 S 1ST ST	2013, 2008, 2006, 2001, 2000, 1996, 1991, 1986, 1985, 1982, 1980, 1978, 1975, 1974, 1970, 1968, 1966, 1965, 1964, 1962, 1960, 1957, 1955, 1950, 1946, 1945, 1942, 1940, 1936, 1935, 1931, 1930, 1926, 1925, 1922
18 PARK BLVD	2013, 2008, 2006, 2001, 2000, 1996, 1986, 1985, 1982, 1980, 1978, 1975, 1974, 1970, 1968, 1966, 1965, 1964, 1963, 1962, 1960, 1957, 1955, 1950, 1946, 1945, 1942, 1940, 1936, 1935, 1931, 1930, 1926, 1925, 1922
18 PARK CT	2013, 2008, 2006, 2001, 2000, 1996, 1991, 1986, 1985, 1982, 1980, 1978, 1975, 1974, 1970, 1968, 1966, 1965, 1964, 1963, 1962, 1960, 1957, 1946, 1942, 1936, 1931, 1926, 1925, 1922
18 PASEO DE SAN ANTONIO	2013, 2008, 2006, 2001, 2000, 1996, 1991, 1985, 1982, 1980, 1978, 1975, 1974, 1970, 1968, 1966, 1965, 1964, 1963, 1962, 1960, 1957, 1955, 1950, 1946, 1945, 1942, 1940, 1936, 1935, 1931, 1930, 1926, 1925, 1922
18 PASEO DE SAN ANTONIO ST	2013, 2008, 2006, 2001, 1991, 1986, 1985, 1982, 1980, 1978, 1975, 1974, 1970, 1968, 1966, 1965, 1964, 1963, 1962, 1960, 1957, 1955, 1950, 1946, 1945, 1942, 1940, 1936, 1935, 1931, 1930, 1926, 1925, 1922
18 PASEO DE SAN ANTONIO WALK	2013, 2008, 2001, 2000, 1996, 1991, 1986, 1982, 1980, 1978, 1975, 1974, 1970, 1968, 1966, 1965, 1964, 1963, 1962, 1960, 1957, 1955, 1950, 1946, 1945, 1942, 1940, 1936, 1935, 1931, 1930, 1926, 1925, 1922
18 W SAN CARLOS	2013, 2008, 2006, 2001, 2000, 1996, 1991, 1986, 1985, 1982, 1980, 1978, 1974, 1970, 1968, 1966, 1965, 1964, 1963, 1962, 1960, 1957, 1955, 1950, 1946, 1945, 1942, 1940, 1936, 1935, 1931, 1930, 1926, 1925, 1922
180 MARKET ST S	2013, 2008, 2006, 2001, 2000, 1991, 1986, 1985, 1982, 1980, 1978, 1975, 1974, 1970, 1968, 1965, 1964, 1963, 1962, 1957, 1946, 1942, 1936, 1931, 1926, 1925, 1922
180 S 1ST	2013, 2008, 2006, 2001, 2000, 1996, 1991, 1986, 1982, 1980, 1978, 1975, 1974, 1970, 1968, 1966, 1965, 1964, 1963, 1962, 1960, 1957, 1955, 1950, 1946, 1945, 1942, 1940, 1936, 1935, 1931, 1930, 1926, 1925, 1922
180 S 1ST ST	2013, 2008, 2006, 2001, 2000, 1996, 1991, 1986, 1985, 1982, 1980, 1978, 1975, 1974, 1970, 1968, 1966, 1965, 1964, 1962, 1960, 1957, 1955, 1950, 1946, 1945, 1942, 1940, 1936, 1935, 1931, 1930, 1926, 1925, 1922
180 S 2ND ST	2013, 2008, 2006, 2001, 2000, 1996, 1991, 1986, 1985, 1982, 1980, 1978, 1974, 1970, 1968, 1966, 1965, 1964, 1963, 1962, 1960, 1957, 1955, 1950, 1946, 1945, 1942, 1940, 1936, 1935, 1931, 1930, 1926, 1925, 1922
180 S MARKET	2013, 2008, 2006, 2001, 2000, 1996, 1991, 1986, 1985, 1982, 1980, 1978, 1975, 1974, 1970, 1968, 1966, 1965, 1964, 1963, 1962, 1960, 1955, 1950, 1946, 1945, 1942, 1940, 1936, 1935, 1931, 1930, 1926, 1925, 1922
180 S MARKET ST	2013, 2008, 2006, 2001, 2000, 1996, 1986, 1985, 1982, 1980, 1978, 1975, 1974, 1970, 1968, 1966, 1965, 1964, 1963, 1962, 1960, 1957, 1955, 1950, 1946, 1945, 1942, 1940, 1936, 1935, 1931, 1930, 1926, 1925, 1922
181 1ST ST S	2013, 2008, 2006, 2001, 2000, 1996, 1991, 1986, 1985, 1982, 1980, 1978, 1975, 1974, 1968, 1965, 1964, 1963, 1962, 1957, 1946, 1942, 1936, 1931, 1926, 1925, 1922
181 MARKET ST S	2013, 2008, 2006, 2001, 2000, 1996, 1991, 1986, 1985, 1982, 1980, 1978, 1975, 1974, 1968, 1965, 1964, 1963, 1962, 1957, 1946, 1942, 1936, 1931, 1926, 1925, 1922

FINDINGS

Address Researched	Address Not Identified in Research Source
181 S 1ST ST	2013, 2008, 2006, 2001, 2000, 1996, 1991, 1986, 1985, 1982, 1980, 1978, 1975, 1974, 1970, 1968, 1966, 1965, 1964, 1962, 1960, 1955, 1950, 1946, 1945, 1942, 1940, 1936, 1935, 1931, 1930, 1926, 1925, 1922
181 S MARKET	2013, 2008, 2006, 2001, 2000, 1996, 1991, 1986, 1985, 1982, 1980, 1978, 1975, 1974, 1970, 1968, 1966, 1965, 1964, 1963, 1962, 1960, 1955, 1950, 1946, 1945, 1942, 1940, 1936, 1935, 1931, 1930, 1926, 1925, 1922
181 S MARKET ST	2013, 2008, 2006, 2001, 2000, 1996, 1991, 1985, 1982, 1980, 1978, 1975, 1974, 1970, 1968, 1966, 1965, 1964, 1963, 1962, 1960, 1957, 1955, 1950, 1946, 1945, 1942, 1940, 1936, 1935, 1931, 1930, 1926, 1925, 1922
182 1ST ST S	2013, 2008, 2006, 2001, 2000, 1996, 1991, 1986, 1985, 1982, 1980, 1978, 1975, 1974, 1970, 1968, 1966, 1965, 1964, 1963, 1962, 1960, 1957, 1946, 1942, 1936, 1931, 1926, 1925, 1922
182 MARKET ST S	2013, 2008, 2006, 2001, 2000, 1996, 1991, 1986, 1985, 1982, 1980, 1978, 1975, 1974, 1970, 1968, 1966, 1965, 1964, 1963, 1962, 1960, 1957, 1955, 1950, 1946, 1945, 1942, 1936, 1931, 1926, 1925, 1922
182 S 2ND	2013, 2008, 2006, 2001, 2000, 1996, 1986, 1985, 1982, 1978, 1975, 1974, 1970, 1968, 1966, 1965, 1964, 1963, 1962, 1960, 1957, 1955, 1950, 1946, 1945, 1942, 1940, 1936, 1935, 1931, 1930, 1926, 1925, 1922
184 1ST ST S	2013, 2008, 2006, 2001, 2000, 1996, 1991, 1986, 1985, 1982, 1980, 1978, 1975, 1974, 1970, 1968, 1966, 1965, 1964, 1963, 1962, 1960, 1957, 1955, 1950, 1946, 1945, 1942, 1940, 1936, 1931, 1930, 1926, 1925, 1922
184 2ND ST S	2013, 2008, 2006, 2001, 2000, 1996, 1991, 1986, 1985, 1982, 1980, 1978, 1975, 1974, 1968, 1965, 1964, 1963, 1962, 1957, 1946, 1942, 1936, 1931, 1926, 1922
184 MARKET ST S	2013, 2008, 2006, 2001, 2000, 1996, 1991, 1986, 1985, 1982, 1980, 1978, 1975, 1974, 1970, 1968, 1966, 1965, 1964, 1963, 1962, 1960, 1957, 1955, 1950, 1946, 1945, 1942, 1940, 1936, 1931, 1930, 1926, 1925, 1922
184 S 2ND	2013, 2008, 2006, 2001, 2000, 1996, 1991, 1986, 1985, 1982, 1980, 1978, 1975, 1974, 1970, 1968, 1966, 1965, 1964, 1962, 1960, 1955, 1950, 1946, 1945, 1942, 1940, 1936, 1935, 1931, 1930, 1926, 1925, 1922
185 1ST ST S	2013, 2008, 2006, 2001, 2000, 1996, 1991, 1986, 1985, 1982, 1980, 1978, 1975, 1974, 1968, 1965, 1964, 1963, 1962, 1957, 1946, 1942, 1936, 1931, 1926, 1925, 1922
185 2ND ST S	2013, 2008, 2006, 2001, 2000, 1996, 1991, 1986, 1985, 1982, 1980, 1978, 1975, 1974, 1970, 1968, 1966, 1965, 1964, 1963, 1962, 1960, 1957, 1955, 1950, 1946, 1945, 1942, 1936, 1935, 1931, 1930, 1926, 1925, 1922
185 MARKET ST S	2013, 2008, 2006, 2001, 2000, 1996, 1991, 1986, 1985, 1982, 1980, 1978, 1975, 1974, 1970, 1968, 1965, 1964, 1963, 1962, 1957, 1946, 1942, 1936, 1931, 1926, 1925, 1922
185 S 1ST ST	2013, 2008, 2006, 2001, 2000, 1996, 1991, 1986, 1985, 1982, 1980, 1978, 1975, 1974, 1970, 1968, 1966, 1965, 1964, 1962, 1960, 1955, 1950, 1946, 1945, 1942, 1940, 1936, 1935, 1931, 1930, 1926, 1925, 1922
185 S 2ND ST	2013, 2008, 2006, 2001, 2000, 1996, 1991, 1986, 1985, 1982, 1980, 1978, 1974, 1970, 1968, 1966, 1965, 1964, 1963, 1962, 1960, 1957, 1955, 1950, 1946, 1945, 1942, 1940, 1936, 1935, 1931, 1930, 1926, 1925, 1922
185 S MARKET	2013, 2008, 2006, 2001, 2000, 1996, 1991, 1986, 1985, 1982, 1980, 1978, 1975, 1974, 1970, 1968, 1966, 1965, 1964, 1963, 1962, 1960, 1955, 1950, 1946, 1945, 1942, 1940, 1936, 1935, 1931, 1930, 1926, 1925, 1922
186 1ST ST S	2013, 2008, 2006, 2001, 2000, 1996, 1991, 1986, 1985, 1982, 1980, 1978, 1975, 1974, 1968, 1965, 1964, 1963, 1962, 1957, 1946, 1945, 1942, 1940, 1936, 1935, 1931, 1930, 1926, 1925, 1922
186 2ND ST S	2013, 2008, 2006, 2001, 2000, 1996, 1991, 1986, 1985, 1982, 1980, 1978, 1975, 1974, 1968, 1965, 1964, 1963, 1962, 1957, 1946, 1942, 1936, 1931, 1926, 1925

FINDINGS

Address Researched	Address Not Identified in Research Source
186 MARKET ST S	2013, 2008, 2006, 2001, 2000, 1996, 1991, 1986, 1985, 1982, 1980, 1978, 1975, 1974, 1970, 1968, 1966, 1965, 1964, 1963, 1962, 1960, 1957, 1955, 1950, 1946, 1945, 1942, 1936, 1935, 1931, 1930, 1926, 1925, 1922
186 S 1ST COVE	2013, 2008, 2006, 2001, 2000, 1996, 1991, 1986, 1985, 1982, 1980, 1978, 1975, 1974, 1970, 1968, 1966, 1965, 1964, 1963, 1962, 1960, 1955, 1950, 1946, 1945, 1942, 1940, 1936, 1935, 1931, 1930, 1926, 1925, 1922
186 S 2ND	2013, 2008, 2006, 2001, 2000, 1996, 1991, 1986, 1985, 1982, 1980, 1978, 1975, 1974, 1970, 1968, 1966, 1965, 1964, 1962, 1960, 1955, 1950, 1946, 1945, 1942, 1940, 1936, 1935, 1931, 1930, 1926, 1925, 1922
186 S 2ND C	2013, 2008, 2006, 2001, 2000, 1996, 1991, 1986, 1985, 1982, 1980, 1978, 1975, 1974, 1970, 1968, 1966, 1965, 1964, 1963, 1962, 1960, 1955, 1950, 1946, 1945, 1942, 1940, 1936, 1935, 1931, 1930, 1926, 1925, 1922
187 2ND ST S	2013, 2008, 2006, 2001, 2000, 1996, 1991, 1986, 1985, 1982, 1980, 1978, 1975, 1974, 1970, 1968, 1966, 1965, 1964, 1963, 1962, 1960, 1957, 1955, 1950, 1946, 1942, 1936, 1935, 1931, 1930, 1926, 1925, 1922
187 MARKET ST S	2013, 2008, 2006, 2001, 2000, 1996, 1991, 1986, 1985, 1982, 1980, 1978, 1975, 1974, 1970, 1968, 1966, 1965, 1964, 1963, 1962, 1957, 1946, 1942, 1936, 1931, 1926
188 1ST ST S	2013, 2008, 2006, 2001, 2000, 1996, 1991, 1986, 1985, 1982, 1980, 1978, 1975, 1974, 1970, 1968, 1966, 1965, 1964, 1963, 1962, 1960, 1957, 1955, 1950, 1946, 1942, 1936, 1931, 1926, 1925, 1922
188 2ND ST S	2013, 2008, 2006, 2001, 2000, 1996, 1991, 1986, 1985, 1982, 1980, 1978, 1975, 1974, 1970, 1968, 1966, 1965, 1964, 1963, 1962, 1960, 1957, 1955, 1950, 1946, 1945, 1942, 1940, 1936, 1931, 1926, 1925, 1922
188 MARKET ST S	2013, 2008, 2006, 2001, 2000, 1996, 1991, 1986, 1985, 1982, 1980, 1978, 1975, 1974, 1968, 1965, 1964, 1963, 1962, 1960, 1957, 1955, 1950, 1946, 1945, 1942, 1940, 1936, 1931, 1926, 1925, 1922
188 S MARKET	2013, 2008, 2006, 2001, 2000, 1996, 1991, 1986, 1985, 1982, 1980, 1978, 1975, 1974, 1970, 1968, 1966, 1965, 1964, 1963, 1962, 1960, 1955, 1950, 1946, 1945, 1942, 1940, 1936, 1935, 1931, 1930, 1926, 1925, 1922
189 1ST ST S	2013, 2008, 2006, 2001, 2000, 1996, 1991, 1986, 1985, 1982, 1980, 1978, 1975, 1974, 1968, 1965, 1964, 1963, 1962, 1957, 1946, 1942, 1936, 1931, 1926, 1925, 1922
189 S 1ST CY PRESS	2013, 2008, 2006, 2001, 2000, 1996, 1991, 1986, 1985, 1982, 1980, 1978, 1975, 1974, 1970, 1968, 1966, 1965, 1964, 1963, 1962, 1960, 1955, 1950, 1946, 1945, 1942, 1940, 1936, 1935, 1931, 1930, 1926, 1925, 1922
189 S 1ST ST	2013, 2008, 2006, 2001, 2000, 1996, 1991, 1986, 1985, 1982, 1980, 1978, 1975, 1974, 1970, 1968, 1966, 1965, 1964, 1962, 1960, 1957, 1955, 1950, 1946, 1945, 1942, 1940, 1936, 1935, 1931, 1930, 1926, 1925, 1922
19 PARK AVE	2013, 2008, 2001, 2000, 1996, 1991, 1986, 1985, 1982, 1980, 1978, 1975, 1974, 1970, 1968, 1966, 1965, 1964, 1963, 1962, 1960, 1957, 1955, 1950, 1946, 1945, 1942, 1940, 1936, 1935, 1931, 1930, 1926, 1925, 1922
19 PARK BLVD	2013, 2008, 2006, 2001, 2000, 1996, 1986, 1985, 1982, 1980, 1978, 1975, 1974, 1970, 1968, 1966, 1965, 1964, 1963, 1962, 1960, 1957, 1955, 1950, 1946, 1945, 1942, 1940, 1936, 1935, 1931, 1930, 1926, 1925, 1922
19 PARK CT	2013, 2008, 2006, 2001, 2000, 1996, 1991, 1986, 1985, 1982, 1980, 1978, 1975, 1974, 1970, 1968, 1966, 1965, 1964, 1963, 1962, 1960, 1946, 1945, 1942, 1936, 1931, 1926, 1925, 1922
19 W SAN CARLOS ST	2013, 2008, 2006, 2001, 2000, 1996, 1991, 1986, 1985, 1982, 1980, 1978, 1974, 1970, 1968, 1966, 1965, 1964, 1963, 1962, 1960, 1957, 1955, 1950, 1946, 1945, 1942, 1940, 1936, 1935, 1931, 1930, 1926, 1925, 1922

FINDINGS

Address Researched	Address Not Identified in Research Source
190 1ST ST S	2013, 2008, 2006, 2001, 2000, 1996, 1991, 1986, 1985, 1982, 1980, 1978, 1975, 1974, 1968, 1965, 1964, 1963, 1962, 1957, 1946, 1942, 1936, 1931, 1926, 1925, 1922
190 2ND ST S	2013, 2008, 2006, 2001, 2000, 1996, 1991, 1986, 1985, 1982, 1980, 1978, 1975, 1974, 1968, 1965, 1964, 1963, 1962, 1957, 1946, 1942, 1936, 1935, 1931, 1930, 1926, 1925, 1922
190 MARKET ST S	2013, 2008, 2006, 2001, 2000, 1996, 1991, 1986, 1985, 1982, 1980, 1978, 1975, 1974, 1970, 1968, 1966, 1965, 1964, 1963, 1962, 1960, 1957, 1955, 1950, 1946, 1945, 1942, 1940, 1936, 1931, 1926, 1925, 1922
190 S 1ST ST	2013, 2008, 2006, 2001, 2000, 1996, 1991, 1986, 1985, 1982, 1978, 1975, 1974, 1970, 1968, 1966, 1965, 1964, 1962, 1960, 1955, 1950, 1946, 1945, 1942, 1940, 1936, 1935, 1931, 1930, 1926, 1925, 1922
190 S 2ND	2013, 2008, 2006, 2001, 2000, 1996, 1991, 1986, 1985, 1982, 1980, 1978, 1975, 1974, 1970, 1968, 1966, 1965, 1964, 1962, 1960, 1955, 1950, 1946, 1945, 1942, 1940, 1936, 1935, 1931, 1930, 1926, 1925, 1922
191 MARKET ST S	2013, 2008, 2006, 2001, 2000, 1996, 1991, 1986, 1985, 1982, 1980, 1978, 1975, 1974, 1970, 1968, 1966, 1965, 1964, 1963, 1962, 1957, 1946, 1942, 1936, 1931, 1926
191 S MARKET	2013, 2008, 2006, 2001, 2000, 1996, 1991, 1986, 1985, 1982, 1980, 1978, 1975, 1974, 1970, 1968, 1966, 1965, 1964, 1962, 1960, 1957, 1955, 1950, 1946, 1945, 1942, 1940, 1936, 1935, 1931, 1930, 1926, 1925, 1922
193 1ST ST S	2013, 2008, 2006, 2001, 2000, 1996, 1991, 1986, 1985, 1982, 1980, 1978, 1975, 1974, 1968, 1965, 1964, 1963, 1962, 1957, 1946, 1942, 1936, 1931, 1926, 1925
193 S 1ST ST	2013, 2008, 2006, 2001, 2000, 1996, 1991, 1986, 1985, 1982, 1980, 1978, 1975, 1974, 1970, 1968, 1966, 1965, 1964, 1962, 1960, 1955, 1950, 1946, 1945, 1942, 1940, 1936, 1935, 1931, 1930, 1926, 1925, 1922
194 1ST ST S	2013, 2008, 2006, 2001, 2000, 1996, 1991, 1986, 1985, 1982, 1980, 1978, 1975, 1974, 1968, 1965, 1964, 1963, 1962, 1957, 1946, 1942, 1936, 1931, 1926
194 S 1ST ST	2013, 2008, 2006, 2001, 2000, 1996, 1991, 1986, 1985, 1982, 1980, 1978, 1975, 1974, 1970, 1968, 1966, 1965, 1964, 1962, 1960, 1955, 1950, 1946, 1945, 1942, 1940, 1936, 1935, 1931, 1930, 1926, 1925, 1922
194 S 2ND	2013, 2008, 2006, 2001, 2000, 1996, 1991, 1986, 1985, 1982, 1978, 1975, 1974, 1970, 1968, 1966, 1965, 1964, 1963, 1962, 1960, 1957, 1955, 1950, 1946, 1945, 1942, 1940, 1936, 1935, 1931, 1930, 1926, 1925, 1922
195 1ST ST S	2013, 2008, 2006, 2001, 2000, 1996, 1991, 1986, 1985, 1982, 1980, 1978, 1975, 1974, 1968, 1965, 1964, 1963, 1962, 1957, 1946, 1942, 1936, 1931, 1930, 1926, 1925, 1922
195 S 1ST ST	2013, 2008, 2006, 2001, 2000, 1996, 1991, 1986, 1985, 1982, 1980, 1978, 1975, 1974, 1970, 1968, 1966, 1965, 1964, 1962, 1960, 1955, 1950, 1946, 1945, 1942, 1940, 1936, 1935, 1931, 1930, 1926, 1925, 1922
196 1ST ST S	2013, 2008, 2006, 2001, 2000, 1996, 1991, 1986, 1985, 1982, 1980, 1978, 1975, 1974, 1970, 1968, 1966, 1965, 1964, 1963, 1962, 1960, 1957, 1955, 1950, 1946, 1945, 1942, 1940, 1936, 1931, 1926, 1925, 1922
196 MARKET ST S	2013, 2008, 2006, 2001, 2000, 1996, 1991, 1986, 1985, 1982, 1980, 1978, 1975, 1974, 1968, 1966, 1965, 1964, 1963, 1962, 1960, 1957, 1955, 1950, 1946, 1945, 1942, 1940, 1936, 1935, 1931, 1930, 1926, 1925, 1922
198 1ST ST S	2013, 2008, 2006, 2001, 2000, 1996, 1991, 1986, 1985, 1982, 1980, 1978, 1975, 1974, 1968, 1965, 1964, 1963, 1962, 1957, 1946, 1942, 1936, 1931, 1926, 1925, 1922
198 2ND ST S	2013, 2008, 2006, 2001, 2000, 1996, 1991, 1986, 1985, 1982, 1980, 1978, 1975, 1974, 1968, 1965, 1964, 1963, 1962, 1957, 1946, 1942, 1936, 1931, 1926, 1925, 1922

FINDINGS

Address Researched	Address Not Identified in Research Source
198 S 1ST ST	2013, 2008, 2006, 2001, 2000, 1996, 1991, 1986, 1985, 1982, 1980, 1978, 1975, 1974, 1970, 1968, 1966, 1965, 1964, 1962, 1960, 1957, 1955, 1950, 1946, 1945, 1942, 1940, 1936, 1935, 1931, 1930, 1926, 1925, 1922
199 1ST ST S	2013, 2008, 2006, 2001, 2000, 1996, 1991, 1986, 1985, 1982, 1980, 1978, 1975, 1974, 1968, 1965, 1964, 1963, 1962, 1957, 1946, 1942, 1936, 1931, 1930, 1926, 1925, 1922
199 S 1ST ST	2013, 2008, 2006, 2001, 2000, 1996, 1991, 1986, 1985, 1982, 1980, 1978, 1975, 1974, 1970, 1968, 1966, 1965, 1964, 1962, 1960, 1955, 1950, 1946, 1945, 1942, 1940, 1936, 1935, 1931, 1930, 1926, 1925, 1922
2 E SAN FERNANDO ST	2013, 2008, 2001, 2000, 1996, 1991, 1986, 1985, 1982, 1980, 1978, 1975, 1974, 1970, 1968, 1966, 1965, 1964, 1963, 1962, 1960, 1957, 1955, 1950, 1946, 1945, 1942, 1940, 1936, 1935, 1931, 1930, 1926, 1925, 1922
2 PARK AVE	2013, 2008, 2006, 2001, 2000, 1996, 1991, 1986, 1985, 1982, 1980, 1978, 1975, 1974, 1970, 1968, 1966, 1965, 1964, 1963, 1962, 1960, 1957, 1955, 1946, 1945, 1942, 1940, 1936, 1935, 1931, 1930, 1926, 1925, 1922
2 PARK BLVD	2013, 2008, 2006, 2001, 2000, 1996, 1986, 1985, 1982, 1980, 1978, 1975, 1974, 1970, 1968, 1966, 1964, 1963, 1962, 1960, 1957, 1955, 1950, 1946, 1945, 1942, 1940, 1936, 1935, 1931, 1930, 1926, 1925, 1922
2 PARK CT	2013, 2008, 2006, 2001, 2000, 1996, 1991, 1986, 1985, 1982, 1980, 1978, 1975, 1974, 1970, 1968, 1966, 1965, 1964, 1963, 1962, 1960, 1957, 1955, 1950, 1946, 1942, 1940, 1936, 1935, 1931, 1930, 1926, 1925, 1922
2 SAN CARLOS CT W	2013, 2008, 2006, 2001, 2000, 1996, 1991, 1986, 1985, 1982, 1980, 1978, 1975, 1974, 1970, 1968, 1966, 1965, 1964, 1963, 1962, 1960, 1957, 1955, 1950, 1946, 1945, 1942, 1940, 1936, 1931, 1930, 1926, 1925, 1922
2 SAN FERNANDO ST E	2013, 2008, 2006, 2001, 2000, 1996, 1991, 1986, 1985, 1982, 1980, 1978, 1975, 1974, 1970, 1968, 1965, 1964, 1963, 1962, 1960, 1957, 1955, 1950, 1946, 1945, 1942, 1940, 1936, 1935, 1931, 1930, 1926, 1925, 1922
2 W SAN CARLOS ST	2013, 2008, 2006, 2001, 2000, 1996, 1991, 1986, 1985, 1982, 1980, 1978, 1975, 1974, 1970, 1968, 1966, 1965, 1964, 1963, 1962, 1960, 1955, 1950, 1946, 1945, 1942, 1940, 1936, 1935, 1931, 1930, 1926, 1925, 1922
20 E SAN FERNANDO	2013, 2008, 2006, 2001, 2000, 1996, 1991, 1986, 1985, 1982, 1980, 1978, 1975, 1974, 1970, 1968, 1966, 1965, 1964, 1963, 1962, 1960, 1955, 1950, 1946, 1945, 1942, 1940, 1936, 1935, 1931, 1930, 1926, 1925, 1922
20 E SAN FERNANDO ST	2013, 2008, 2006, 2001, 2000, 1996, 1991, 1986, 1985, 1982, 1980, 1978, 1975, 1974, 1970, 1968, 1966, 1965, 1964, 1963, 1962, 1960, 1955, 1950, 1946, 1945, 1942, 1940, 1936, 1935, 1931, 1930, 1926, 1925, 1922
20 PARK BLVD	2013, 2008, 2006, 2001, 2000, 1996, 1986, 1985, 1982, 1980, 1978, 1975, 1974, 1970, 1968, 1966, 1965, 1964, 1963, 1962, 1960, 1957, 1955, 1950, 1946, 1945, 1942, 1940, 1936, 1935, 1931, 1930, 1926, 1925, 1922
20 PARK CT	2013, 2008, 2006, 2001, 2000, 1996, 1991, 1986, 1985, 1982, 1980, 1978, 1975, 1974, 1970, 1968, 1966, 1965, 1964, 1963, 1962, 1960, 1946, 1942, 1936, 1931, 1926, 1925, 1922
20 PASEO DE SAN ANTONIO	2013, 2008, 2006, 2001, 2000, 1996, 1991, 1986, 1985, 1982, 1978, 1975, 1974, 1970, 1968, 1966, 1965, 1964, 1963, 1962, 1960, 1957, 1955, 1950, 1946, 1945, 1942, 1940, 1936, 1935, 1931, 1930, 1926, 1925, 1922
20 PASEO DE SAN ANTONIO ST	2013, 2008, 2006, 2001, 1996, 1991, 1986, 1985, 1982, 1980, 1978, 1975, 1974, 1970, 1968, 1966, 1965, 1964, 1963, 1962, 1960, 1957, 1955, 1950, 1946, 1945, 1942, 1940, 1936, 1935, 1931, 1930, 1926, 1925, 1922
20 SAN CARLOS ST E	2013, 2008, 2006, 2001, 2000, 1996, 1991, 1986, 1985, 1982, 1980, 1978, 1975, 1974, 1970, 1968, 1966, 1965, 1964, 1963, 1962, 1960, 1957, 1955, 1950, 1946, 1945, 1942, 1940, 1936, 1935, 1931, 1926, 1925, 1922

FINDINGS

Address Researched	Address Not Identified in Research Source
20 SAN FERNANDO ST E	2013, 2008, 2006, 2001, 2000, 1996, 1991, 1986, 1985, 1982, 1980, 1978, 1975, 1974, 1970, 1968, 1966, 1965, 1964, 1963, 1962, 1957, 1946, 1942, 1936, 1931, 1926, 1925, 1922
200 1ST ST S	2013, 2008, 2006, 2001, 1991, 1986, 1985, 1982, 1980, 1978, 1974, 1968, 1965, 1964, 1963, 1962, 1957, 1946, 1942, 1936, 1931, 1926, 1925, 1922
200 2ND ST S	2013, 2008, 2006, 2001, 2000, 1996, 1991, 1986, 1985, 1982, 1980, 1978, 1975, 1974, 1970, 1968, 1966, 1965, 1964, 1963, 1962, 1960, 1957, 1955, 1950, 1946, 1945, 1942, 1940, 1936, 1935, 1931, 1930, 1926, 1922
200 MARKET ST S	2013, 2008, 2006, 2001, 2000, 1991, 1986, 1985, 1982, 1980, 1978, 1975, 1974, 1970, 1968, 1966, 1965, 1964, 1963, 1962, 1960, 1957, 1955, 1950, 1946, 1945, 1942, 1936, 1935, 1931, 1926, 1925, 1922
200 S 1ST ST	2013, 2008, 2006, 2001, 2000, 1996, 1991, 1982, 1980, 1978, 1975, 1974, 1970, 1968, 1966, 1965, 1964, 1962, 1960, 1957, 1955, 1950, 1946, 1945, 1942, 1940, 1936, 1935, 1931, 1930, 1926, 1925, 1922
200 S 1ST ST	2006, 2001, 2000, 1996, 1991, 1986, 1985, 1982, 1980, 1978, 1975, 1974, 1970, 1968, 1966, 1965, 1964, 1963, 1962, 1960, 1957, 1955, 1950, 1946, 1945, 1942, 1940, 1936, 1935, 1931, 1930, 1926, 1925, 1922
200 S MARKET	2013, 2008, 2006, 2001, 2000, 1996, 1991, 1986, 1982, 1978, 1975, 1974, 1970, 1968, 1966, 1965, 1964, 1963, 1962, 1960, 1957, 1955, 1950, 1946, 1945, 1942, 1940, 1936, 1935, 1931, 1930, 1926, 1925, 1922
200 S MARKET ST	2013, 2008, 2001, 2000, 1996, 1982, 1978, 1975, 1974, 1970, 1968, 1966, 1965, 1964, 1963, 1962, 1960, 1957, 1955, 1950, 1946, 1945, 1942, 1940, 1936, 1935, 1931, 1930, 1926, 1925, 1922
200 S MARKET ST	2006, 2001, 2000, 1996, 1991, 1986, 1985, 1982, 1980, 1978, 1975, 1974, 1970, 1968, 1966, 1965, 1964, 1963, 1962, 1960, 1957, 1955, 1950, 1946, 1945, 1942, 1940, 1936, 1935, 1931, 1930, 1926, 1925, 1922
201 1ST ST S	2013, 2008, 2006, 2001, 2000, 1996, 1991, 1986, 1985, 1982, 1980, 1978, 1974, 1968, 1965, 1964, 1963, 1962, 1957, 1950, 1946, 1942, 1936, 1931, 1926, 1925, 1922
201 2ND ST S	2013, 2008, 2006, 2001, 1991, 1986, 1985, 1982, 1980, 1978, 1975, 1974, 1970, 1968, 1966, 1965, 1964, 1963, 1962, 1960, 1957, 1955, 1950, 1946, 1945, 1942, 1940, 1936, 1935, 1931, 1930, 1926, 1925, 1922
201 MARKET ST S	2013, 2008, 2006, 2001, 2000, 1996, 1991, 1986, 1985, 1982, 1980, 1978, 1975, 1974, 1970, 1968, 1966, 1965, 1964, 1963, 1962, 1960, 1957, 1946, 1942, 1936, 1931, 1926, 1925, 1922
201 S 1ST ST	2013, 2008, 2006, 2001, 2000, 1996, 1991, 1986, 1985, 1982, 1980, 1978, 1974, 1970, 1968, 1966, 1965, 1964, 1963, 1962, 1960, 1957, 1955, 1950, 1946, 1945, 1942, 1940, 1936, 1935, 1931, 1930, 1926, 1925, 1922
201 S 2ND ST	2013, 2006, 2001, 2000, 1996, 1991, 1986, 1985, 1982, 1980, 1978, 1975, 1974, 1970, 1968, 1966, 1965, 1964, 1963, 1962, 1960, 1957, 1955, 1950, 1946, 1945, 1942, 1940, 1936, 1935, 1931, 1930, 1926, 1925, 1922
201 S MARKET	2013, 2008, 2006, 2001, 2000, 1996, 1991, 1986, 1985, 1982, 1980, 1978, 1975, 1974, 1970, 1968, 1966, 1965, 1964, 1963, 1962, 1960, 1955, 1950, 1946, 1945, 1942, 1940, 1936, 1935, 1931, 1930, 1926, 1925, 1922
201 S MARKET ST	2013, 2008, 2001, 2000, 1996, 1991, 1986, 1985, 1982, 1980, 1978, 1975, 1974, 1970, 1968, 1966, 1965, 1964, 1963, 1962, 1960, 1957, 1955, 1950, 1946, 1945, 1942, 1940, 1936, 1935, 1931, 1930, 1926, 1925, 1922
201 S MARKET ST	2006, 2001, 2000, 1996, 1991, 1986, 1985, 1982, 1980, 1978, 1975, 1974, 1970, 1968, 1966, 1965, 1964, 1963, 1962, 1960, 1957, 1955, 1950, 1946, 1945, 1942, 1940, 1936, 1935, 1931, 1930, 1926, 1925, 1922

FINDINGS

Address Researched	Address Not Identified in Research Source
202 S 1ST UL	2013, 2008, 2006, 2001, 2000, 1996, 1991, 1985, 1982, 1980, 1978, 1975, 1974, 1970, 1968, 1966, 1965, 1964, 1963, 1962, 1960, 1957, 1955, 1950, 1946, 1945, 1942, 1940, 1936, 1935, 1931, 1930, 1926, 1925, 1922
203 2ND ST S	2013, 2008, 2006, 2001, 2000, 1996, 1991, 1986, 1985, 1982, 1980, 1978, 1975, 1974, 1970, 1968, 1966, 1965, 1964, 1963, 1962, 1957, 1946, 1942, 1936, 1935, 1931, 1930, 1926, 1925, 1922
203 S 2ND ST	2013, 2008, 2006, 2001, 2000, 1996, 1991, 1986, 1985, 1982, 1980, 1978, 1975, 1974, 1970, 1968, 1966, 1965, 1964, 1963, 1962, 1960, 1955, 1950, 1946, 1945, 1942, 1940, 1936, 1935, 1931, 1930, 1926, 1925, 1922
204 1ST ST S	2013, 2008, 2006, 2001, 1991, 1986, 1985, 1982, 1980, 1978, 1974, 1968, 1965, 1964, 1963, 1962, 1957, 1950, 1946, 1945, 1942, 1940, 1936, 1935, 1931, 1926, 1925, 1922
204 2ND ST S	2013, 2008, 2006, 2001, 2000, 1996, 1991, 1986, 1985, 1982, 1980, 1978, 1975, 1974, 1970, 1968, 1966, 1965, 1964, 1963, 1962, 1960, 1957, 1955, 1950, 1946, 1945, 1942, 1940, 1936, 1935, 1931, 1926, 1925, 1922
204 S 1 STH	2013, 2008, 2006, 2001, 2000, 1996, 1986, 1985, 1982, 1980, 1978, 1975, 1974, 1970, 1968, 1966, 1965, 1964, 1963, 1962, 1960, 1957, 1955, 1950, 1946, 1945, 1942, 1940, 1936, 1935, 1931, 1930, 1926, 1925, 1922
204 S 1ST	2013, 2008, 2006, 2001, 2000, 1996, 1986, 1985, 1982, 1980, 1978, 1975, 1974, 1970, 1968, 1966, 1965, 1964, 1963, 1962, 1960, 1957, 1955, 1950, 1946, 1945, 1942, 1940, 1936, 1935, 1931, 1930, 1926, 1925, 1922
204 S 1ST 297	2013, 2008, 2006, 2001, 2000, 1996, 1986, 1985, 1982, 1980, 1978, 1975, 1974, 1970, 1968, 1966, 1965, 1964, 1963, 1962, 1960, 1957, 1955, 1950, 1946, 1945, 1942, 1940, 1936, 1935, 1931, 1930, 1926, 1925, 1922
204 S 1ST ST	2013, 2008, 2006, 2001, 2000, 1996, 1991, 1982, 1978, 1975, 1974, 1970, 1968, 1966, 1965, 1964, 1962, 1960, 1957, 1955, 1950, 1946, 1945, 1942, 1940, 1936, 1935, 1931, 1930, 1926, 1925, 1922
204 S MARKET ST	2013, 2008, 2001, 2000, 1996, 1991, 1986, 1985, 1982, 1980, 1978, 1975, 1974, 1970, 1968, 1966, 1965, 1964, 1963, 1962, 1960, 1957, 1955, 1950, 1946, 1945, 1942, 1940, 1936, 1935, 1931, 1930, 1926, 1925, 1922
205 2ND ST S	2013, 2008, 2006, 2001, 2000, 1996, 1991, 1986, 1985, 1982, 1980, 1978, 1975, 1974, 1968, 1965, 1964, 1963, 1962, 1957, 1946, 1942, 1936, 1935, 1931, 1930, 1926
205 MARKET ST S	2013, 2008, 2006, 2001, 2000, 1996, 1991, 1986, 1985, 1982, 1980, 1978, 1975, 1974, 1970, 1968, 1966, 1965, 1964, 1963, 1962, 1960, 1957, 1950, 1946, 1945, 1942, 1940, 1936, 1935, 1931, 1930, 1926, 1925
205 S 2ND	2013, 2008, 2006, 2001, 2000, 1996, 1991, 1986, 1985, 1982, 1980, 1978, 1975, 1974, 1970, 1968, 1966, 1965, 1964, 1962, 1960, 1955, 1950, 1946, 1945, 1942, 1940, 1936, 1935, 1931, 1930, 1926, 1925, 1922
205 S 2ND ST	2013, 2008, 2006, 2001, 2000, 1996, 1991, 1986, 1985, 1982, 1980, 1978, 1975, 1974, 1970, 1968, 1966, 1965, 1964, 1963, 1962, 1960, 1955, 1950, 1946, 1945, 1942, 1940, 1936, 1935, 1931, 1930, 1926, 1925, 1922
206 1ST ST S	2013, 2008, 2006, 2001, 1996, 1991, 1986, 1985, 1982, 1980, 1978, 1974, 1968, 1965, 1964, 1963, 1962, 1957, 1950, 1946, 1945, 1942, 1940, 1936, 1935, 1931, 1930, 1926, 1925, 1922
206 2ND ST S	2013, 2008, 2006, 2001, 2000, 1996, 1991, 1986, 1985, 1982, 1980, 1978, 1975, 1974, 1970, 1968, 1966, 1965, 1964, 1963, 1962, 1960, 1957, 1955, 1950, 1946, 1945, 1942, 1940, 1936, 1935, 1931, 1930, 1926, 1922
206 S 1ST ST	2013, 2008, 2006, 2001, 2000, 1996, 1991, 1986, 1985, 1982, 1978, 1974, 1970, 1968, 1966, 1965, 1964, 1962, 1960, 1955, 1950, 1946, 1945, 1942, 1940, 1936, 1935, 1931, 1930, 1926, 1925, 1922

FINDINGS

Address Researched	Address Not Identified in Research Source
207 1ST ST S	2013, 2008, 2006, 2001, 2000, 1996, 1991, 1986, 1985, 1982, 1980, 1978, 1975, 1974, 1968, 1965, 1964, 1963, 1962, 1957, 1946, 1942, 1936, 1931, 1926, 1925, 1922
207 2ND ST S	2013, 2008, 2006, 2001, 2000, 1996, 1991, 1986, 1985, 1982, 1980, 1978, 1975, 1974, 1968, 1965, 1964, 1963, 1962, 1957, 1946, 1942, 1936, 1931, 1926, 1925, 1922
207 MARKET ST S	2013, 2008, 2006, 2001, 2000, 1996, 1991, 1986, 1985, 1982, 1980, 1978, 1975, 1974, 1970, 1968, 1966, 1965, 1964, 1963, 1962, 1960, 1957, 1946, 1942, 1936, 1935, 1931, 1930, 1926, 1925, 1922
207 S 1ST ST	2013, 2008, 2006, 2001, 2000, 1996, 1991, 1986, 1985, 1982, 1980, 1978, 1975, 1974, 1970, 1968, 1966, 1965, 1964, 1962, 1960, 1957, 1955, 1950, 1946, 1945, 1942, 1940, 1936, 1935, 1931, 1930, 1926, 1925, 1922
207 S 2ND	2013, 2008, 2006, 2001, 2000, 1996, 1991, 1986, 1985, 1982, 1980, 1978, 1975, 1974, 1970, 1968, 1966, 1965, 1964, 1962, 1960, 1955, 1950, 1946, 1945, 1942, 1940, 1936, 1935, 1931, 1930, 1926, 1925, 1922
207 S 2ND ST	2013, 2008, 2006, 2001, 2000, 1996, 1991, 1986, 1985, 1982, 1980, 1978, 1975, 1974, 1970, 1968, 1966, 1965, 1964, 1963, 1962, 1960, 1955, 1950, 1946, 1945, 1942, 1940, 1936, 1935, 1931, 1930, 1926, 1925, 1922
208 1ST ST S	2013, 2008, 2006, 2001, 1996, 1991, 1986, 1985, 1982, 1980, 1978, 1975, 1974, 1970, 1968, 1966, 1965, 1964, 1963, 1962, 1960, 1957, 1955, 1950, 1946, 1945, 1942, 1940, 1936, 1935, 1931, 1930, 1926, 1925, 1922
208 S 1ST ST	2013, 2008, 2006, 2001, 2000, 1996, 1986, 1985, 1982, 1980, 1978, 1975, 1974, 1970, 1968, 1966, 1965, 1964, 1962, 1960, 1957, 1955, 1950, 1946, 1945, 1942, 1940, 1936, 1935, 1931, 1930, 1926, 1925, 1922
208 S MARKET ST	2013, 2008, 2001, 2000, 1996, 1991, 1986, 1985, 1982, 1978, 1975, 1974, 1970, 1968, 1966, 1965, 1964, 1963, 1962, 1960, 1957, 1955, 1950, 1946, 1945, 1942, 1940, 1936, 1935, 1931, 1930, 1926, 1925, 1922
209 1ST ST S	2013, 2008, 2006, 2001, 2000, 1996, 1991, 1986, 1985, 1982, 1980, 1978, 1975, 1974, 1968, 1965, 1964, 1963, 1962, 1957, 1950, 1946, 1945, 1942, 1940, 1936, 1931, 1926, 1925, 1922
209 MARKET ST S	2013, 2008, 2006, 2001, 2000, 1996, 1991, 1986, 1985, 1982, 1980, 1978, 1975, 1974, 1970, 1968, 1966, 1965, 1964, 1963, 1962, 1960, 1957, 1946, 1942, 1936, 1931, 1926
209 S 1ST ST	2013, 2008, 2006, 2001, 2000, 1996, 1991, 1986, 1985, 1982, 1980, 1978, 1975, 1974, 1970, 1968, 1966, 1965, 1964, 1962, 1960, 1955, 1950, 1946, 1945, 1942, 1940, 1936, 1935, 1931, 1930, 1926, 1925, 1922
21 E SAN FERNANDO ST	2013, 2008, 2001, 2000, 1996, 1991, 1986, 1985, 1982, 1980, 1978, 1975, 1974, 1970, 1968, 1966, 1965, 1964, 1963, 1962, 1960, 1957, 1955, 1950, 1946, 1945, 1942, 1940, 1936, 1935, 1931, 1930, 1926, 1925, 1922
21 PARK AVE	2013, 2008, 2006, 2001, 2000, 1996, 1991, 1986, 1985, 1982, 1980, 1978, 1975, 1974, 1970, 1968, 1966, 1965, 1964, 1963, 1962, 1960, 1955, 1950, 1946, 1942, 1940, 1936, 1935, 1931, 1930, 1926, 1925, 1922
21 PARK BLVD	2013, 2008, 2006, 2001, 2000, 1996, 1986, 1985, 1982, 1980, 1978, 1975, 1974, 1970, 1968, 1966, 1965, 1964, 1963, 1962, 1960, 1957, 1955, 1950, 1946, 1945, 1942, 1940, 1936, 1935, 1931, 1930, 1926, 1925, 1922
21 PARK CT	2013, 2008, 2006, 2001, 2000, 1996, 1991, 1986, 1985, 1982, 1980, 1978, 1975, 1974, 1970, 1968, 1966, 1965, 1964, 1963, 1962, 1960, 1957, 1946, 1942, 1936, 1931, 1926, 1925, 1922
21 SAN CARLOS ST W	2013, 2008, 2006, 2001, 2000, 1996, 1991, 1986, 1985, 1982, 1980, 1978, 1975, 1974, 1970, 1968, 1966, 1965, 1964, 1963, 1962, 1957, 1946, 1942, 1936, 1931, 1926, 1925, 1922

FINDINGS

Address Researched	Address Not Identified in Research Source
21 W SAN CARLOS ST	2013, 2008, 2006, 2001, 2000, 1996, 1991, 1986, 1985, 1982, 1980, 1978, 1975, 1974, 1970, 1968, 1966, 1965, 1964, 1963, 1962, 1960, 1955, 1950, 1946, 1945, 1942, 1940, 1936, 1935, 1931, 1930, 1926, 1925, 1922
210 1ST ST S	2013, 2008, 2006, 2001, 1996, 1991, 1986, 1985, 1982, 1980, 1978, 1974, 1968, 1965, 1964, 1963, 1962, 1957, 1946, 1942, 1936, 1931, 1926, 1925, 1922
210 2ND ST S	2013, 2008, 2006, 2001, 2000, 1996, 1991, 1986, 1985, 1982, 1980, 1978, 1975, 1974, 1968, 1965, 1964, 1963, 1962, 1957, 1946, 1942, 1936, 1931, 1930, 1926, 1925, 1922
210 S 1 OTH	2013, 2008, 2006, 2001, 2000, 1996, 1986, 1985, 1982, 1980, 1978, 1975, 1974, 1970, 1968, 1966, 1965, 1964, 1963, 1962, 1960, 1957, 1955, 1950, 1946, 1945, 1942, 1940, 1936, 1935, 1931, 1930, 1926, 1925, 1922
210 S 1ST	2013, 2008, 2006, 2001, 2000, 1996, 1991, 1986, 1982, 1978, 1975, 1974, 1970, 1968, 1966, 1965, 1964, 1963, 1962, 1960, 1955, 1950, 1946, 1945, 1942, 1940, 1936, 1935, 1931, 1930, 1926, 1925, 1922
210 S 1ST 2	2013, 2008, 2006, 2001, 2000, 1996, 1991, 1986, 1985, 1982, 1978, 1975, 1974, 1970, 1968, 1966, 1965, 1964, 1963, 1962, 1960, 1957, 1955, 1950, 1946, 1945, 1942, 1940, 1936, 1935, 1931, 1930, 1926, 1925, 1922
210 S 1ST C CY PRESS	2013, 2008, 2006, 2001, 2000, 1996, 1991, 1986, 1985, 1982, 1980, 1978, 1975, 1974, 1970, 1968, 1966, 1965, 1964, 1963, 1962, 1960, 1955, 1950, 1946, 1945, 1942, 1940, 1936, 1935, 1931, 1930, 1926, 1925, 1922
210 S 1ST CY PRESS	2013, 2008, 2006, 2001, 2000, 1996, 1991, 1986, 1985, 1982, 1980, 1978, 1975, 1974, 1970, 1968, 1966, 1965, 1964, 1963, 1962, 1960, 1955, 1950, 1946, 1945, 1942, 1940, 1936, 1935, 1931, 1930, 1926, 1925, 1922
210 S 1ST ST	2013, 2008, 2006, 2001, 2000, 1996, 1991, 1982, 1978, 1974, 1970, 1968, 1966, 1965, 1964, 1962, 1960, 1955, 1950, 1946, 1945, 1942, 1940, 1936, 1935, 1931, 1930, 1926, 1925, 1922
210 S 1ST ST	2006, 2001, 2000, 1996, 1991, 1986, 1985, 1982, 1980, 1978, 1975, 1974, 1970, 1968, 1966, 1965, 1964, 1963, 1962, 1960, 1957, 1955, 1950, 1946, 1945, 1942, 1940, 1936, 1935, 1931, 1930, 1926, 1925, 1922
210 S 2ND	2013, 2008, 2006, 2001, 2000, 1996, 1991, 1986, 1985, 1982, 1980, 1978, 1975, 1974, 1970, 1968, 1966, 1965, 1964, 1962, 1960, 1957, 1955, 1950, 1946, 1945, 1942, 1940, 1936, 1935, 1931, 1930, 1926, 1925, 1922
210 S MARKET ST	2013, 2008, 2006, 2001, 2000, 1996, 1991, 1985, 1982, 1980, 1978, 1975, 1974, 1970, 1968, 1966, 1965, 1964, 1963, 1962, 1960, 1957, 1955, 1950, 1946, 1945, 1942, 1940, 1936, 1935, 1931, 1930, 1926, 1925, 1922
211 2ND ST S	2013, 2008, 2006, 2001, 2000, 1996, 1991, 1986, 1985, 1982, 1980, 1978, 1974, 1968, 1965, 1964, 1963, 1962, 1960, 1957, 1955, 1950, 1946, 1945, 1942, 1940, 1936, 1935, 1931, 1930, 1926, 1925, 1922
211 MARKET ST S	2013, 2008, 2006, 2001, 2000, 1996, 1991, 1986, 1985, 1982, 1980, 1978, 1975, 1974, 1970, 1968, 1966, 1965, 1964, 1963, 1962, 1960, 1957, 1955, 1950, 1946, 1942, 1940, 1936, 1931, 1926, 1925, 1922
211 S 2ND ST	2013, 2008, 2006, 2001, 2000, 1996, 1991, 1986, 1985, 1982, 1980, 1978, 1975, 1974, 1970, 1968, 1966, 1965, 1964, 1963, 1962, 1960, 1955, 1950, 1946, 1945, 1942, 1940, 1936, 1935, 1931, 1930, 1926, 1925, 1922
212 1ST ST S	2013, 2008, 2006, 2001, 2000, 1996, 1991, 1986, 1985, 1982, 1980, 1978, 1974, 1970, 1968, 1966, 1965, 1964, 1963, 1962, 1960, 1957, 1955, 1950, 1946, 1945, 1942, 1940, 1936, 1935, 1931, 1926, 1925, 1922
213 1ST ST S	2013, 2008, 2006, 2001, 2000, 1996, 1991, 1986, 1985, 1982, 1980, 1978, 1974, 1968, 1965, 1964, 1963, 1962, 1957, 1950, 1946, 1945, 1942, 1940, 1936, 1931, 1926, 1925, 1922

FINDINGS

Address Researched	Address Not Identified in Research Source
213 S 1ST	2013, 2008, 2006, 2001, 2000, 1996, 1991, 1986, 1985, 1982, 1980, 1978, 1975, 1974, 1970, 1968, 1966, 1965, 1964, 1963, 1962, 1960, 1955, 1950, 1946, 1945, 1942, 1940, 1936, 1935, 1931, 1930, 1926, 1925, 1922
213 S 1ST ST	2013, 2008, 2006, 2001, 2000, 1996, 1991, 1986, 1985, 1982, 1978, 1975, 1974, 1970, 1968, 1966, 1965, 1964, 1962, 1960, 1957, 1955, 1950, 1946, 1945, 1942, 1940, 1936, 1935, 1931, 1930, 1926, 1925, 1922
214 1ST ST S	2013, 2008, 2006, 2001, 2000, 1996, 1991, 1986, 1985, 1982, 1980, 1978, 1974, 1970, 1968, 1966, 1965, 1964, 1963, 1962, 1960, 1957, 1955, 1950, 1946, 1945, 1942, 1940, 1936, 1935, 1931, 1930, 1926, 1925, 1922
215 1ST ST S	2013, 2008, 2006, 2001, 2000, 1996, 1991, 1986, 1985, 1982, 1980, 1978, 1974, 1968, 1965, 1964, 1963, 1962, 1957, 1946, 1945, 1942, 1936, 1931, 1926, 1925, 1922
215 MARKET ST S	2013, 2008, 2006, 2001, 2000, 1996, 1991, 1986, 1985, 1982, 1980, 1978, 1975, 1974, 1970, 1968, 1966, 1965, 1964, 1963, 1962, 1960, 1957, 1946, 1942, 1936, 1931, 1926, 1925, 1922
215 S 1ST ST	2013, 2008, 2006, 2001, 2000, 1996, 1991, 1986, 1985, 1982, 1980, 1978, 1975, 1974, 1970, 1968, 1966, 1965, 1964, 1962, 1960, 1957, 1955, 1950, 1946, 1945, 1942, 1940, 1936, 1935, 1931, 1930, 1926, 1925, 1922
216 1ST ST S	2013, 2008, 2006, 2001, 2000, 1996, 1991, 1986, 1985, 1982, 1980, 1978, 1975, 1974, 1970, 1968, 1966, 1965, 1964, 1963, 1962, 1960, 1957, 1955, 1950, 1946, 1942, 1936, 1931, 1926, 1925, 1922
216 2ND ST S	2013, 2008, 2006, 2001, 2000, 1996, 1991, 1986, 1985, 1982, 1980, 1978, 1975, 1974, 1968, 1965, 1964, 1963, 1962, 1957, 1946, 1942, 1936, 1931, 1926
216 3RD ST S	2013, 2008, 2006, 2001, 2000, 1996, 1991, 1986, 1985, 1982, 1980, 1978, 1975, 1974, 1968, 1965, 1964, 1963, 1962, 1957, 1946, 1942, 1940, 1936, 1935, 1931, 1930, 1926, 1925, 1922
216 S 2ND	2013, 2008, 2006, 2001, 2000, 1996, 1991, 1986, 1985, 1982, 1980, 1978, 1975, 1974, 1970, 1968, 1966, 1965, 1964, 1962, 1960, 1955, 1950, 1946, 1945, 1942, 1940, 1936, 1935, 1931, 1930, 1926, 1925, 1922
216 S 2ND CY PRESS	2013, 2008, 2006, 2001, 2000, 1996, 1991, 1986, 1985, 1982, 1980, 1978, 1975, 1974, 1970, 1968, 1966, 1965, 1964, 1963, 1962, 1960, 1955, 1950, 1946, 1945, 1942, 1940, 1936, 1935, 1931, 1930, 1926, 1925, 1922
216 S 2ND ST	2013, 2008, 2006, 2001, 2000, 1996, 1991, 1986, 1985, 1982, 1980, 1978, 1975, 1974, 1970, 1968, 1966, 1965, 1964, 1963, 1962, 1960, 1955, 1950, 1946, 1945, 1942, 1940, 1936, 1935, 1931, 1930, 1926, 1925, 1922
216 S 3RD	2013, 2008, 2006, 2001, 2000, 1996, 1991, 1986, 1985, 1982, 1980, 1978, 1975, 1974, 1970, 1968, 1966, 1965, 1964, 1962, 1960, 1955, 1950, 1946, 1945, 1942, 1940, 1936, 1935, 1931, 1930, 1926, 1925, 1922
216 S 3RD ST	2013, 2008, 2006, 2001, 2000, 1996, 1991, 1986, 1985, 1982, 1980, 1978, 1975, 1974, 1970, 1968, 1966, 1965, 1964, 1963, 1962, 1960, 1955, 1950, 1946, 1945, 1942, 1940, 1936, 1935, 1931, 1930, 1926, 1925, 1922
217 1ST ST S	2013, 2008, 2006, 2001, 1996, 1991, 1986, 1985, 1982, 1980, 1978, 1975, 1974, 1968, 1965, 1964, 1963, 1962, 1960, 1957, 1955, 1950, 1946, 1945, 1942, 1936, 1931, 1926, 1925, 1922
217 2ND ST S	2013, 2008, 2006, 2001, 2000, 1996, 1991, 1986, 1985, 1982, 1980, 1978, 1975, 1974, 1970, 1968, 1966, 1965, 1964, 1963, 1962, 1960, 1957, 1955, 1950, 1946, 1945, 1942, 1936, 1931, 1926, 1925, 1922
217 S 1ST ST	2013, 2008, 2006, 2001, 2000, 1996, 1991, 1986, 1985, 1982, 1980, 1978, 1975, 1974, 1970, 1968, 1966, 1965, 1964, 1962, 1960, 1957, 1955, 1950, 1946, 1945, 1942, 1940, 1936, 1935, 1931, 1930, 1926, 1925, 1922

FINDINGS

Address Researched	Address Not Identified in Research Source
218 1ST ST S	2013, 2008, 2006, 2001, 2000, 1996, 1991, 1986, 1985, 1982, 1980, 1978, 1974, 1968, 1965, 1964, 1963, 1962, 1957, 1946, 1942, 1936, 1935, 1931, 1930, 1926, 1925, 1922
218 MARKET ST S	2013, 2008, 2006, 2001, 2000, 1996, 1991, 1986, 1985, 1982, 1980, 1978, 1975, 1974, 1970, 1968, 1965, 1964, 1963, 1962, 1960, 1957, 1955, 1950, 1946, 1945, 1942, 1940, 1936, 1935, 1931, 1930, 1926, 1925, 1922
218 S 1 OTH	2013, 2008, 2006, 2001, 2000, 1996, 1991, 1986, 1985, 1982, 1978, 1975, 1974, 1970, 1968, 1966, 1965, 1964, 1963, 1962, 1960, 1957, 1955, 1950, 1946, 1945, 1942, 1940, 1936, 1935, 1931, 1930, 1926, 1925, 1922
218 S 1ST ST	2013, 2008, 2006, 2001, 2000, 1996, 1991, 1986, 1985, 1982, 1980, 1978, 1975, 1974, 1970, 1968, 1966, 1965, 1964, 1963, 1962, 1960, 1955, 1950, 1946, 1945, 1942, 1940, 1936, 1935, 1931, 1930, 1926, 1925, 1922
218 S 2ND ST	2013, 2008, 2006, 2001, 2000, 1996, 1991, 1986, 1985, 1982, 1980, 1978, 1974, 1970, 1968, 1966, 1965, 1964, 1963, 1962, 1960, 1957, 1955, 1950, 1946, 1945, 1942, 1940, 1936, 1935, 1931, 1930, 1926, 1925, 1922
219 1ST ST S	2013, 2008, 2006, 2001, 2000, 1996, 1991, 1986, 1985, 1982, 1980, 1978, 1974, 1968, 1965, 1964, 1963, 1962, 1957, 1950, 1946, 1945, 1942, 1940, 1936, 1935, 1931, 1930, 1926, 1925, 1922
219 MARKET ST S	2013, 2008, 2006, 2001, 2000, 1996, 1991, 1986, 1985, 1982, 1980, 1978, 1975, 1974, 1970, 1968, 1966, 1965, 1964, 1963, 1962, 1960, 1957, 1955, 1950, 1946, 1945, 1942, 1940, 1936, 1935, 1931, 1930, 1926, 1925
219 S 1ST ST	2013, 2008, 2006, 2001, 2000, 1996, 1991, 1986, 1985, 1982, 1980, 1978, 1975, 1974, 1970, 1968, 1966, 1965, 1964, 1962, 1960, 1957, 1955, 1950, 1946, 1945, 1942, 1940, 1936, 1935, 1931, 1930, 1926, 1925, 1922
22 E SAN FERNANDO ST	2013, 2008, 2006, 2001, 2000, 1996, 1991, 1986, 1985, 1982, 1980, 1978, 1974, 1970, 1968, 1966, 1965, 1964, 1963, 1962, 1960, 1957, 1955, 1950, 1946, 1945, 1942, 1940, 1936, 1935, 1931, 1930, 1926, 1925, 1922
22 PARK BLVD	2013, 2008, 2006, 2001, 2000, 1996, 1986, 1985, 1982, 1980, 1978, 1975, 1974, 1970, 1968, 1966, 1965, 1964, 1963, 1962, 1960, 1957, 1955, 1950, 1946, 1945, 1942, 1940, 1936, 1935, 1931, 1930, 1926, 1925, 1922
22 PARK CT	2013, 2008, 2006, 2001, 2000, 1996, 1991, 1986, 1985, 1982, 1980, 1978, 1975, 1974, 1970, 1968, 1966, 1965, 1964, 1963, 1962, 1960, 1957, 1946, 1942, 1936, 1931, 1926, 1925, 1922
22 SAN FERNANDO ST E	2013, 2008, 2006, 2001, 2000, 1996, 1991, 1986, 1985, 1982, 1980, 1978, 1975, 1974, 1970, 1968, 1966, 1965, 1964, 1963, 1962, 1957, 1946, 1942, 1936, 1931, 1926, 1925, 1922
220 1ST ST S	2013, 2008, 2006, 2001, 2000, 1996, 1991, 1986, 1985, 1982, 1980, 1978, 1974, 1970, 1968, 1966, 1965, 1964, 1963, 1962, 1960, 1957, 1955, 1950, 1946, 1945, 1942, 1940, 1936, 1931, 1926, 1925, 1922
220 3RD ST S	2013, 2008, 2006, 2001, 2000, 1996, 1991, 1986, 1985, 1982, 1980, 1978, 1975, 1974, 1968, 1965, 1964, 1963, 1962, 1957, 1946, 1942, 1940, 1936, 1935, 1931, 1930, 1926, 1925, 1922
220 MARKET ST S	2013, 2008, 2006, 2001, 2000, 1991, 1986, 1985, 1982, 1980, 1978, 1975, 1974, 1970, 1968, 1966, 1965, 1964, 1963, 1962, 1960, 1957, 1955, 1950, 1946, 1945, 1942, 1940, 1936, 1935, 1931, 1930, 1926, 1925, 1922
220 S 1ST ST	2013, 2008, 2006, 2001, 2000, 1996, 1991, 1986, 1985, 1982, 1980, 1978, 1975, 1974, 1970, 1968, 1966, 1965, 1964, 1962, 1960, 1957, 1955, 1950, 1946, 1945, 1942, 1940, 1936, 1935, 1931, 1930, 1926, 1925, 1922
220 S 3RD	2013, 2008, 2006, 2001, 2000, 1996, 1991, 1986, 1985, 1982, 1980, 1978, 1975, 1974, 1970, 1968, 1966, 1965, 1964, 1962, 1960, 1955, 1950, 1946, 1945, 1942, 1940, 1936, 1935, 1931, 1930, 1926, 1925, 1922

FINDINGS

Address Researched	Address Not Identified in Research Source
220 S 3RD ST	2013, 2008, 2006, 2001, 2000, 1996, 1991, 1986, 1985, 1982, 1980, 1978, 1975, 1974, 1970, 1968, 1966, 1965, 1964, 1963, 1962, 1960, 1955, 1950, 1946, 1945, 1942, 1940, 1936, 1935, 1931, 1930, 1926, 1925, 1922
220 S MARKET ST	2013, 2008, 2006, 2001, 2000, 1996, 1982, 1978, 1975, 1974, 1970, 1968, 1966, 1965, 1964, 1963, 1962, 1960, 1957, 1955, 1950, 1946, 1945, 1942, 1940, 1936, 1935, 1931, 1930, 1926, 1925, 1922
221 1ST ST S	2013, 2008, 2006, 2001, 2000, 1996, 1991, 1986, 1985, 1982, 1980, 1978, 1974, 1970, 1968, 1966, 1965, 1964, 1963, 1962, 1960, 1957, 1955, 1950, 1946, 1945, 1942, 1940, 1936, 1935, 1931, 1930, 1926, 1925, 1922
221 2ND ST S	2013, 2008, 2006, 2001, 2000, 1996, 1991, 1986, 1985, 1982, 1980, 1978, 1975, 1974, 1970, 1968, 1965, 1964, 1963, 1962, 1957, 1946, 1942, 1936, 1931, 1926, 1925, 1922
221 S 2ND	2013, 2008, 2006, 2001, 2000, 1996, 1991, 1986, 1985, 1982, 1980, 1978, 1975, 1974, 1970, 1968, 1966, 1965, 1964, 1963, 1962, 1960, 1955, 1950, 1946, 1945, 1942, 1940, 1936, 1935, 1931, 1930, 1926, 1925, 1922
221 S 2ND ST	2013, 2008, 2006, 2001, 2000, 1996, 1991, 1986, 1985, 1982, 1980, 1978, 1975, 1974, 1970, 1968, 1966, 1965, 1964, 1963, 1962, 1960, 1955, 1950, 1946, 1945, 1942, 1940, 1936, 1935, 1931, 1930, 1926, 1925, 1922
222 1ST ST S	2013, 2008, 2006, 2001, 2000, 1996, 1991, 1986, 1985, 1982, 1980, 1978, 1974, 1970, 1968, 1966, 1965, 1964, 1963, 1962, 1960, 1957, 1955, 1950, 1946, 1945, 1942, 1936, 1935, 1931, 1930, 1926, 1925, 1922
222 2ND ST S	2013, 2008, 2006, 2001, 2000, 1996, 1991, 1986, 1985, 1982, 1980, 1978, 1975, 1974, 1968, 1965, 1964, 1963, 1962, 1957, 1946, 1942, 1936, 1935, 1931, 1930, 1926, 1925, 1922
222 MARKET ST S	2013, 2008, 2006, 2001, 2000, 1996, 1991, 1986, 1985, 1982, 1980, 1978, 1974, 1968, 1965, 1964, 1963, 1962, 1957, 1946, 1942, 1936, 1931, 1926, 1925, 1922
222 S 2ND	2013, 2008, 2006, 2001, 2000, 1996, 1991, 1986, 1985, 1982, 1980, 1978, 1975, 1974, 1970, 1968, 1966, 1965, 1964, 1962, 1960, 1955, 1950, 1946, 1945, 1942, 1940, 1936, 1935, 1931, 1930, 1926, 1925, 1922
222 S 2ND ST	2013, 2008, 2006, 2001, 2000, 1996, 1991, 1986, 1985, 1982, 1980, 1978, 1975, 1974, 1970, 1968, 1966, 1965, 1964, 1963, 1962, 1960, 1955, 1950, 1946, 1945, 1942, 1940, 1936, 1935, 1931, 1930, 1926, 1925, 1922
222 S MARKET	2013, 2008, 2006, 2001, 2000, 1996, 1991, 1986, 1985, 1982, 1980, 1978, 1975, 1974, 1970, 1968, 1966, 1965, 1964, 1962, 1960, 1955, 1950, 1946, 1945, 1942, 1940, 1936, 1935, 1931, 1930, 1926, 1925, 1922
222 S MARKET ST	2013, 2008, 2006, 2001, 2000, 1996, 1991, 1986, 1985, 1982, 1980, 1978, 1975, 1974, 1970, 1968, 1966, 1965, 1964, 1963, 1962, 1960, 1955, 1950, 1946, 1945, 1942, 1940, 1936, 1935, 1931, 1930, 1926, 1925, 1922
223 1ST ST S	2013, 2008, 2006, 2001, 2000, 1996, 1991, 1986, 1985, 1982, 1980, 1978, 1975, 1974, 1968, 1965, 1964, 1963, 1962, 1957, 1946, 1942, 1936, 1931, 1926, 1925, 1922
223 2ND ST S	2013, 2008, 2006, 2001, 2000, 1996, 1991, 1986, 1985, 1982, 1980, 1978, 1975, 1974, 1970, 1968, 1966, 1965, 1964, 1963, 1962, 1960, 1957, 1950, 1946, 1945, 1942, 1940, 1936, 1935, 1931, 1930, 1926, 1925, 1922
223 3RD ST S	2013, 2008, 2006, 2001, 2000, 1996, 1991, 1986, 1985, 1982, 1980, 1978, 1975, 1974, 1970, 1968, 1965, 1964, 1963, 1962, 1960, 1957, 1955, 1950, 1946, 1945, 1942, 1936, 1931, 1926
223 S 1ST	2013, 2008, 2006, 2001, 2000, 1996, 1991, 1986, 1985, 1982, 1980, 1978, 1975, 1974, 1970, 1968, 1966, 1965, 1964, 1963, 1962, 1960, 1955, 1950, 1946, 1945, 1942, 1940, 1936, 1935, 1931, 1930, 1926, 1925, 1922

FINDINGS

Address Researched	Address Not Identified in Research Source
223 S 1ST ST	2013, 2008, 2006, 2001, 2000, 1996, 1991, 1986, 1985, 1982, 1980, 1978, 1975, 1974, 1970, 1968, 1966, 1965, 1964, 1962, 1960, 1955, 1950, 1946, 1945, 1942, 1940, 1936, 1935, 1931, 1930, 1926, 1925, 1922
223 S 2ND	2013, 2008, 2006, 2001, 2000, 1996, 1991, 1986, 1985, 1982, 1980, 1978, 1975, 1974, 1970, 1968, 1966, 1965, 1964, 1963, 1962, 1960, 1955, 1950, 1946, 1945, 1942, 1940, 1936, 1935, 1931, 1930, 1926, 1925, 1922
223 S 2ND ST	2013, 2008, 2006, 2001, 2000, 1996, 1991, 1986, 1985, 1982, 1980, 1978, 1975, 1974, 1970, 1968, 1966, 1965, 1964, 1963, 1962, 1960, 1955, 1950, 1946, 1945, 1942, 1940, 1936, 1935, 1931, 1930, 1926, 1925, 1922
224 1ST ST S	2013, 2008, 2006, 2001, 2000, 1996, 1991, 1986, 1985, 1982, 1980, 1978, 1974, 1968, 1965, 1964, 1963, 1962, 1957, 1946, 1942, 1936, 1931, 1926, 1925, 1922
224 3RD ST S	2013, 2008, 2006, 2001, 2000, 1996, 1991, 1986, 1985, 1982, 1980, 1978, 1975, 1974, 1970, 1968, 1966, 1965, 1964, 1963, 1962, 1960, 1957, 1955, 1950, 1946, 1945, 1942, 1936, 1931, 1930, 1926, 1925, 1922
224 MARKET ST S	2013, 2008, 2006, 2001, 2000, 1996, 1991, 1986, 1985, 1982, 1980, 1978, 1975, 1974, 1970, 1968, 1966, 1965, 1964, 1963, 1962, 1960, 1957, 1955, 1950, 1946, 1945, 1942, 1940, 1936, 1935, 1931, 1926, 1925, 1922
224 S 1ST ST	2013, 2008, 2006, 2001, 2000, 1996, 1991, 1986, 1985, 1982, 1980, 1978, 1974, 1970, 1968, 1966, 1965, 1964, 1962, 1960, 1957, 1955, 1950, 1946, 1945, 1942, 1940, 1936, 1935, 1931, 1930, 1926, 1925, 1922
224 S 2ND ST	2013, 2008, 2006, 2001, 2000, 1996, 1991, 1986, 1985, 1982, 1980, 1978, 1974, 1970, 1968, 1966, 1965, 1964, 1963, 1962, 1960, 1957, 1955, 1950, 1946, 1945, 1942, 1940, 1936, 1935, 1931, 1930, 1926, 1925, 1922
225 1ST ST S	2013, 2008, 2006, 2001, 2000, 1996, 1991, 1986, 1985, 1982, 1980, 1978, 1975, 1974, 1968, 1965, 1964, 1963, 1962, 1960, 1957, 1955, 1946, 1942, 1940, 1936, 1935, 1931, 1930, 1926, 1925, 1922
225 2ND ST S	2013, 2008, 2006, 2001, 2000, 1996, 1991, 1986, 1985, 1982, 1980, 1978, 1975, 1974, 1970, 1968, 1966, 1965, 1964, 1963, 1962, 1960, 1957, 1946, 1942, 1936, 1931, 1926, 1925, 1922
225 3RD ST S	2013, 2008, 2006, 2001, 2000, 1996, 1991, 1986, 1985, 1982, 1980, 1978, 1975, 1974, 1970, 1968, 1966, 1965, 1964, 1963, 1962, 1960, 1957, 1955, 1950, 1946, 1945, 1942, 1940, 1936, 1935, 1931, 1930, 1926
226 1ST ST S	2013, 2008, 2006, 2001, 2000, 1996, 1991, 1986, 1985, 1982, 1980, 1978, 1974, 1968, 1965, 1964, 1963, 1962, 1957, 1955, 1950, 1946, 1945, 1942, 1940, 1936, 1935, 1931, 1930, 1926, 1925, 1922
226 2ND ST S	2013, 2008, 2006, 2001, 2000, 1996, 1991, 1986, 1985, 1982, 1980, 1978, 1975, 1974, 1970, 1968, 1966, 1965, 1964, 1963, 1962, 1960, 1957, 1955, 1950, 1946, 1942, 1936, 1931, 1926
226 3RD ST S	2013, 2008, 2006, 2001, 2000, 1996, 1991, 1986, 1985, 1982, 1980, 1978, 1975, 1974, 1970, 1968, 1966, 1965, 1964, 1963, 1962, 1960, 1957, 1955, 1950, 1946, 1945, 1942, 1936, 1931, 1926
226 MARKET ST S	2013, 2008, 2006, 2001, 2000, 1996, 1991, 1986, 1985, 1982, 1980, 1978, 1975, 1974, 1970, 1968, 1966, 1965, 1964, 1963, 1962, 1960, 1957, 1955, 1950, 1946, 1945, 1942, 1940, 1936, 1935, 1931, 1926, 1925, 1922
226 S 1ST ST	2013, 2008, 2006, 2001, 2000, 1996, 1991, 1986, 1985, 1982, 1980, 1978, 1974, 1970, 1968, 1966, 1965, 1964, 1962, 1960, 1955, 1950, 1946, 1945, 1942, 1940, 1936, 1935, 1931, 1930, 1926, 1925, 1922
227 1ST ST S	2013, 2008, 2006, 2001, 2000, 1996, 1991, 1986, 1985, 1982, 1980, 1978, 1975, 1974, 1968, 1965, 1964, 1963, 1962, 1957, 1946, 1942, 1936, 1931, 1926, 1925, 1922

FINDINGS

Address Researched	Address Not Identified in Research Source
227 2ND ST S	2013, 2008, 2006, 2001, 2000, 1996, 1991, 1986, 1985, 1982, 1980, 1978, 1975, 1974, 1970, 1968, 1966, 1965, 1964, 1963, 1962, 1957, 1946, 1945, 1942, 1940, 1936, 1931, 1926, 1925, 1922
227 MARKET ST S	2013, 2008, 2006, 2001, 2000, 1996, 1991, 1986, 1985, 1982, 1980, 1978, 1974, 1968, 1965, 1964, 1963, 1962, 1957, 1946, 1942, 1936, 1931, 1926, 1925, 1922
227 S 1ST	2013, 2008, 2006, 2001, 2000, 1996, 1991, 1986, 1985, 1982, 1980, 1978, 1975, 1974, 1970, 1968, 1966, 1965, 1964, 1963, 1962, 1960, 1955, 1950, 1946, 1945, 1942, 1940, 1936, 1935, 1931, 1930, 1926, 1925, 1922
227 S 1ST ST	2013, 2008, 2006, 2001, 2000, 1996, 1991, 1986, 1985, 1982, 1980, 1978, 1975, 1974, 1970, 1968, 1966, 1965, 1964, 1962, 1960, 1957, 1955, 1950, 1946, 1945, 1942, 1940, 1936, 1935, 1931, 1930, 1926, 1925, 1922
227 S 2ND	2013, 2008, 2006, 2001, 2000, 1996, 1991, 1986, 1985, 1982, 1980, 1978, 1975, 1974, 1970, 1968, 1966, 1965, 1964, 1962, 1960, 1957, 1955, 1950, 1946, 1945, 1942, 1940, 1936, 1935, 1931, 1930, 1926, 1925, 1922
228 1ST ST S	2013, 2008, 2006, 2001, 2000, 1996, 1991, 1986, 1985, 1982, 1980, 1978, 1975, 1974, 1970, 1968, 1966, 1965, 1964, 1963, 1962, 1960, 1957, 1946, 1942, 1936, 1931, 1930, 1926, 1925, 1922
229 S 2 QTH	2013, 2008, 2006, 2001, 2000, 1996, 1991, 1986, 1985, 1982, 1978, 1975, 1974, 1970, 1968, 1966, 1965, 1964, 1963, 1962, 1960, 1957, 1955, 1950, 1946, 1945, 1942, 1940, 1936, 1935, 1931, 1930, 1926, 1925, 1922
23 PARK AVE	2013, 2008, 2006, 2001, 2000, 1996, 1991, 1986, 1985, 1982, 1980, 1978, 1975, 1974, 1970, 1968, 1966, 1965, 1964, 1963, 1962, 1960, 1957, 1955, 1950, 1946, 1945, 1942, 1940, 1936, 1935, 1931, 1926, 1925, 1922
23 PARK BLVD	2013, 2008, 2006, 2001, 2000, 1996, 1986, 1985, 1982, 1980, 1978, 1975, 1974, 1970, 1968, 1966, 1965, 1964, 1963, 1962, 1960, 1957, 1955, 1950, 1946, 1945, 1942, 1940, 1936, 1935, 1931, 1930, 1926, 1925, 1922
23 PARK CT	2013, 2008, 2006, 2001, 2000, 1996, 1991, 1986, 1985, 1982, 1980, 1978, 1975, 1974, 1970, 1968, 1966, 1965, 1964, 1963, 1962, 1960, 1957, 1946, 1942, 1936, 1931, 1926, 1925, 1922
23 SAN FERNANDO ST W	2013, 2008, 2006, 2001, 1996, 1991, 1986, 1985, 1982, 1980, 1978, 1974, 1968, 1965, 1964, 1963, 1962, 1957, 1946, 1942, 1936, 1931, 1926, 1925, 1922
23 W SAN FERNANDO ST	2013, 2008, 2006, 2001, 2000, 1996, 1982, 1978, 1974, 1970, 1968, 1966, 1965, 1964, 1963, 1962, 1960, 1955, 1950, 1946, 1945, 1942, 1940, 1936, 1935, 1931, 1930, 1926, 1925, 1922
230 1ST ST S	2013, 2008, 2006, 2001, 2000, 1996, 1991, 1986, 1985, 1982, 1980, 1978, 1975, 1974, 1970, 1968, 1966, 1965, 1964, 1963, 1962, 1960, 1957, 1955, 1950, 1946, 1945, 1942, 1940, 1936, 1935, 1931, 1926, 1925, 1922
230 2ND ST S	2013, 2008, 2006, 2001, 2000, 1996, 1991, 1986, 1985, 1982, 1980, 1978, 1975, 1974, 1970, 1968, 1966, 1965, 1964, 1963, 1962, 1960, 1957, 1946, 1945, 1942, 1940, 1936, 1935, 1931, 1930, 1926, 1925, 1922
230 3RD ST S	2013, 2008, 2006, 2001, 2000, 1996, 1991, 1986, 1985, 1982, 1980, 1978, 1975, 1974, 1968, 1965, 1964, 1963, 1962, 1960, 1957, 1955, 1950, 1946, 1945, 1942, 1940, 1936, 1931, 1926
230 S 1ST ST	2013, 2008, 2006, 2001, 2000, 1996, 1991, 1986, 1985, 1982, 1980, 1978, 1975, 1974, 1970, 1968, 1966, 1965, 1964, 1962, 1960, 1957, 1955, 1950, 1946, 1945, 1942, 1940, 1936, 1935, 1931, 1930, 1926, 1925, 1922
230 S 2ND ST	2013, 2008, 2006, 2001, 2000, 1996, 1991, 1986, 1985, 1982, 1980, 1978, 1974, 1970, 1968, 1966, 1965, 1964, 1963, 1962, 1960, 1955, 1950, 1946, 1945, 1942, 1940, 1936, 1935, 1931, 1930, 1926, 1925, 1922
231 MARKET ST S	2013, 2008, 2006, 2001, 2000, 1996, 1991, 1986, 1985, 1982, 1980, 1978, 1975, 1974, 1970, 1968, 1966, 1965, 1964, 1963, 1962, 1960, 1957, 1955, 1950, 1946, 1945, 1942, 1940, 1936, 1935, 1931, 1930, 1926

FINDINGS

Address Researched	Address Not Identified in Research Source
232 1ST ST S	2013, 2008, 2006, 2001, 2000, 1996, 1991, 1986, 1985, 1982, 1980, 1978, 1975, 1974, 1970, 1968, 1966, 1965, 1964, 1963, 1962, 1960, 1957, 1955, 1946, 1942, 1936, 1931, 1926, 1925, 1922
232 2ND ST S	2013, 2008, 2006, 2001, 2000, 1996, 1991, 1986, 1985, 1982, 1980, 1978, 1975, 1974, 1970, 1968, 1966, 1965, 1964, 1963, 1962, 1960, 1957, 1946, 1945, 1942, 1940, 1936, 1935, 1931, 1930, 1926, 1925, 1922
232 3RD ST S	2013, 2008, 2006, 2001, 2000, 1996, 1991, 1986, 1985, 1982, 1980, 1978, 1975, 1974, 1970, 1968, 1965, 1964, 1963, 1962, 1957, 1946, 1942, 1940, 1936, 1931, 1926
232 S 3RD	2013, 2008, 2006, 2001, 2000, 1996, 1991, 1986, 1985, 1982, 1980, 1978, 1975, 1974, 1970, 1968, 1966, 1965, 1964, 1962, 1960, 1955, 1950, 1946, 1945, 1942, 1940, 1936, 1935, 1931, 1930, 1926, 1925, 1922
232 S 3RD ST	2013, 2008, 2006, 2001, 2000, 1996, 1991, 1986, 1985, 1982, 1980, 1978, 1975, 1974, 1970, 1968, 1966, 1965, 1964, 1963, 1962, 1960, 1955, 1950, 1946, 1945, 1942, 1940, 1936, 1935, 1931, 1930, 1926, 1925, 1922
233 1ST ST S	2013, 2008, 2006, 2001, 2000, 1996, 1991, 1986, 1985, 1982, 1980, 1978, 1975, 1974, 1970, 1968, 1966, 1965, 1964, 1963, 1962, 1960, 1957, 1950, 1946, 1945, 1942, 1940, 1936, 1935, 1931, 1930, 1926, 1922
233 S MARKET ST	2013, 2008, 2006, 2001, 2000, 1996, 1986, 1985, 1982, 1980, 1978, 1975, 1974, 1970, 1968, 1966, 1965, 1964, 1963, 1962, 1960, 1957, 1955, 1950, 1946, 1945, 1942, 1940, 1936, 1935, 1931, 1930, 1926, 1925, 1922
234 1ST ST S	2013, 2008, 2006, 2001, 2000, 1996, 1991, 1986, 1985, 1982, 1980, 1978, 1975, 1974, 1970, 1968, 1966, 1965, 1964, 1963, 1962, 1960, 1957, 1955, 1950, 1946, 1945, 1942, 1940, 1936, 1935, 1931, 1926, 1925, 1922
234 2ND ST S	2013, 2008, 2006, 2001, 2000, 1996, 1991, 1986, 1985, 1982, 1980, 1978, 1975, 1974, 1968, 1965, 1964, 1963, 1962, 1957, 1946, 1942, 1936, 1931, 1930, 1926
234 MARKET ST S	2013, 2008, 2006, 2001, 2000, 1996, 1991, 1986, 1985, 1982, 1980, 1978, 1975, 1974, 1970, 1968, 1966, 1965, 1964, 1963, 1962, 1960, 1957, 1955, 1950, 1946, 1945, 1942, 1940, 1936, 1935, 1931, 1926, 1925, 1922
234 S 1LT	2013, 2008, 2006, 2001, 2000, 1996, 1991, 1986, 1985, 1982, 1978, 1975, 1974, 1970, 1968, 1966, 1965, 1964, 1963, 1962, 1960, 1957, 1955, 1950, 1946, 1945, 1942, 1940, 1936, 1935, 1931, 1930, 1926, 1925, 1922
234 S 2ND	2013, 2008, 2006, 2001, 2000, 1996, 1991, 1986, 1985, 1982, 1980, 1978, 1975, 1974, 1970, 1968, 1966, 1965, 1964, 1962, 1960, 1955, 1950, 1946, 1945, 1942, 1940, 1936, 1935, 1931, 1930, 1926, 1925, 1922
234 S 2ND C	2013, 2008, 2006, 2001, 2000, 1996, 1991, 1986, 1985, 1982, 1980, 1978, 1975, 1974, 1970, 1968, 1966, 1965, 1964, 1963, 1962, 1960, 1955, 1950, 1946, 1945, 1942, 1940, 1936, 1935, 1931, 1930, 1926, 1925, 1922
234 S 2ND ST	2013, 2008, 2006, 2001, 2000, 1996, 1991, 1986, 1985, 1982, 1980, 1978, 1975, 1974, 1970, 1968, 1966, 1965, 1964, 1963, 1962, 1960, 1955, 1950, 1946, 1945, 1942, 1940, 1936, 1935, 1931, 1930, 1926, 1925, 1922
235 1ST ST S	2013, 2008, 2006, 2001, 2000, 1996, 1991, 1986, 1985, 1982, 1980, 1978, 1974, 1968, 1965, 1964, 1963, 1962, 1957, 1946, 1942, 1936, 1931, 1930, 1926, 1925, 1922
235 S 1 OTH	2013, 2008, 2006, 2001, 2000, 1996, 1991, 1986, 1985, 1982, 1980, 1978, 1975, 1974, 1970, 1968, 1966, 1965, 1964, 1963, 1962, 1960, 1955, 1950, 1946, 1945, 1942, 1940, 1936, 1935, 1931, 1930, 1926, 1925, 1922
235 S 1ST CMT	2013, 2008, 2006, 2001, 2000, 1996, 1991, 1986, 1985, 1982, 1978, 1975, 1974, 1970, 1968, 1966, 1965, 1964, 1963, 1962, 1960, 1957, 1955, 1950, 1946, 1945, 1942, 1940, 1936, 1935, 1931, 1930, 1926, 1925, 1922

FINDINGS

Address Researched	Address Not Identified in Research Source
235 S 1ST ST	2013, 2008, 2006, 2001, 2000, 1996, 1991, 1986, 1985, 1982, 1980, 1978, 1975, 1974, 1970, 1968, 1966, 1965, 1964, 1963, 1962, 1960, 1955, 1950, 1946, 1945, 1942, 1940, 1936, 1935, 1931, 1930, 1926, 1925, 1922
235 S MARKET ST	2013, 2008, 2006, 2001, 2000, 1996, 1991, 1986, 1985, 1982, 1980, 1978, 1975, 1974, 1970, 1968, 1966, 1965, 1964, 1963, 1962, 1960, 1955, 1950, 1946, 1945, 1942, 1940, 1936, 1935, 1931, 1930, 1926, 1925, 1922
236 1ST ST S	2013, 2008, 2006, 2001, 2000, 1996, 1991, 1986, 1985, 1982, 1980, 1978, 1975, 1974, 1968, 1965, 1964, 1963, 1962, 1957, 1946, 1942, 1936, 1931, 1930, 1926, 1925, 1922
236 S 1ST ST	2013, 2008, 2006, 2001, 2000, 1996, 1991, 1986, 1985, 1982, 1980, 1978, 1975, 1974, 1970, 1968, 1966, 1965, 1964, 1962, 1960, 1955, 1950, 1946, 1945, 1942, 1940, 1936, 1935, 1931, 1930, 1926, 1925, 1922
237 1ST ST S	2013, 2008, 2006, 2001, 2000, 1996, 1991, 1986, 1985, 1982, 1980, 1978, 1975, 1974, 1968, 1965, 1964, 1963, 1962, 1957, 1946, 1942, 1936, 1931, 1926
237 3RD ST S	2013, 2008, 2006, 2001, 2000, 1996, 1991, 1986, 1985, 1982, 1980, 1978, 1975, 1974, 1970, 1968, 1966, 1965, 1964, 1963, 1962, 1960, 1957, 1955, 1950, 1946, 1945, 1942, 1940, 1936, 1935, 1931, 1930, 1926
237 S 1ST ST	2013, 2008, 2006, 2001, 2000, 1996, 1991, 1986, 1985, 1982, 1980, 1978, 1974, 1970, 1968, 1966, 1965, 1964, 1962, 1960, 1955, 1950, 1946, 1945, 1942, 1940, 1936, 1935, 1931, 1930, 1926, 1925, 1922
237 S 3RD ST	2013, 2008, 2006, 2001, 2000, 1996, 1991, 1986, 1985, 1982, 1980, 1978, 1974, 1970, 1968, 1966, 1965, 1964, 1963, 1962, 1960, 1957, 1955, 1950, 1946, 1945, 1942, 1940, 1936, 1935, 1931, 1930, 1926, 1925, 1922
239 1ST ST S	2013, 2008, 2006, 2001, 2000, 1996, 1991, 1986, 1985, 1982, 1980, 1978, 1975, 1974, 1968, 1965, 1964, 1963, 1962, 1957, 1946, 1945, 1942, 1936, 1931, 1930, 1926, 1925, 1922
239 S 1ST ST	2013, 2008, 2006, 2001, 2000, 1996, 1991, 1986, 1985, 1982, 1980, 1978, 1975, 1974, 1970, 1968, 1966, 1965, 1964, 1963, 1962, 1960, 1955, 1950, 1946, 1945, 1942, 1940, 1936, 1935, 1931, 1930, 1926, 1925, 1922
24 E SAN FERNANDO	2013, 2008, 2006, 2001, 2000, 1996, 1991, 1986, 1985, 1982, 1980, 1978, 1975, 1974, 1970, 1968, 1966, 1965, 1964, 1963, 1962, 1960, 1955, 1950, 1946, 1945, 1942, 1940, 1936, 1935, 1931, 1930, 1926, 1925, 1922
24 E SAN FERNANDO ST	2013, 2008, 2006, 2001, 2000, 1996, 1991, 1986, 1985, 1982, 1980, 1978, 1974, 1970, 1968, 1966, 1965, 1964, 1962, 1960, 1955, 1950, 1946, 1945, 1942, 1940, 1936, 1935, 1931, 1930, 1926, 1925, 1922
24 PARK AVE	2013, 2008, 2006, 2001, 2000, 1996, 1991, 1986, 1985, 1982, 1980, 1978, 1975, 1974, 1970, 1968, 1966, 1965, 1964, 1963, 1962, 1960, 1957, 1955, 1950, 1946, 1945, 1942, 1940, 1936, 1935, 1931, 1926, 1925, 1922
24 PARK BLVD	2013, 2008, 2006, 2001, 2000, 1996, 1986, 1985, 1982, 1980, 1978, 1975, 1974, 1970, 1968, 1966, 1965, 1964, 1963, 1962, 1960, 1957, 1955, 1950, 1946, 1945, 1942, 1940, 1936, 1935, 1931, 1930, 1926, 1925, 1922
24 PARK CT	2013, 2008, 2006, 2001, 2000, 1996, 1991, 1986, 1985, 1982, 1980, 1978, 1975, 1974, 1970, 1968, 1966, 1965, 1964, 1963, 1962, 1960, 1957, 1946, 1942, 1936, 1931, 1926, 1925, 1922
24 PASEO DE SAN ANTONIO ST	2013, 2008, 2006, 2001, 1996, 1991, 1986, 1985, 1982, 1980, 1978, 1975, 1974, 1970, 1968, 1966, 1965, 1964, 1963, 1962, 1960, 1957, 1955, 1950, 1946, 1945, 1942, 1940, 1936, 1935, 1931, 1930, 1926, 1925, 1922
24 SAN FERNANDO ST E	2013, 2008, 2006, 2001, 2000, 1996, 1991, 1986, 1985, 1982, 1980, 1978, 1974, 1968, 1965, 1964, 1963, 1962, 1957, 1946, 1942, 1940, 1936, 1935, 1931, 1930, 1926, 1925, 1922

FINDINGS

Address Researched	Address Not Identified in Research Source
24 W SAN FERNANDO ST	2013, 2008, 2006, 2001, 2000, 1996, 1991, 1986, 1985, 1982, 1980, 1978, 1975, 1974, 1970, 1968, 1966, 1965, 1964, 1963, 1962, 1960, 1955, 1950, 1946, 1945, 1942, 1940, 1936, 1935, 1931, 1930, 1926, 1925, 1922
240 1ST ST S	2013, 2008, 2006, 2001, 2000, 1996, 1991, 1986, 1985, 1982, 1980, 1978, 1975, 1974, 1968, 1965, 1964, 1963, 1962, 1957, 1946, 1942, 1936, 1931, 1930, 1926, 1925
240 MARKET ST S	2013, 2008, 2006, 2001, 2000, 1991, 1986, 1985, 1982, 1980, 1978, 1975, 1974, 1970, 1968, 1966, 1965, 1964, 1963, 1962, 1960, 1957, 1955, 1950, 1946, 1945, 1942, 1940, 1936, 1935, 1931, 1930, 1926, 1925, 1922
240 S 1ST ST	2013, 2008, 2006, 2001, 2000, 1996, 1991, 1986, 1985, 1982, 1980, 1978, 1975, 1974, 1970, 1968, 1966, 1965, 1964, 1962, 1960, 1957, 1955, 1950, 1946, 1945, 1942, 1940, 1936, 1935, 1931, 1930, 1926, 1925, 1922
240 S MARKET ST	2013, 2008, 2001, 2000, 1996, 1991, 1982, 1980, 1978, 1975, 1974, 1970, 1968, 1966, 1965, 1964, 1963, 1962, 1960, 1957, 1955, 1950, 1946, 1945, 1942, 1940, 1936, 1935, 1931, 1930, 1926, 1925, 1922
240 S MARKET ST	2006, 2001, 2000, 1996, 1991, 1986, 1985, 1982, 1980, 1978, 1975, 1974, 1970, 1968, 1966, 1965, 1964, 1963, 1962, 1960, 1957, 1955, 1950, 1946, 1945, 1942, 1940, 1936, 1935, 1931, 1930, 1926, 1925, 1922
241 1ST ST S	2013, 2008, 2006, 2001, 2000, 1996, 1991, 1986, 1985, 1982, 1980, 1978, 1975, 1974, 1968, 1965, 1964, 1963, 1962, 1957, 1946, 1942, 1936, 1931, 1926, 1925, 1922
241 2ND ST S	2013, 2008, 2006, 2001, 2000, 1996, 1991, 1986, 1985, 1982, 1980, 1978, 1975, 1974, 1970, 1968, 1966, 1965, 1964, 1963, 1962, 1960, 1957, 1955, 1950, 1946, 1945, 1942, 1940, 1936, 1935, 1931, 1930, 1926
241 S 1ST ST	2013, 2008, 2006, 2001, 2000, 1996, 1991, 1986, 1985, 1982, 1980, 1978, 1975, 1974, 1970, 1968, 1966, 1965, 1964, 1962, 1960, 1955, 1950, 1946, 1945, 1942, 1940, 1936, 1935, 1931, 1930, 1926, 1925, 1922
242 1ST ST S	2013, 2008, 2006, 2001, 2000, 1996, 1991, 1986, 1985, 1982, 1980, 1978, 1975, 1974, 1970, 1968, 1966, 1965, 1964, 1963, 1962, 1960, 1957, 1955, 1950, 1946, 1945, 1942, 1940, 1936, 1935, 1931, 1926, 1925, 1922
243 MARKET ST S	2013, 2008, 2006, 2001, 2000, 1996, 1991, 1986, 1985, 1982, 1980, 1978, 1975, 1974, 1970, 1968, 1966, 1965, 1964, 1963, 1962, 1960, 1957, 1955, 1946, 1942, 1936, 1931, 1926
244 2ND ST S	2013, 2008, 2006, 2001, 2000, 1996, 1991, 1986, 1985, 1982, 1980, 1978, 1975, 1974, 1968, 1965, 1964, 1963, 1962, 1957, 1946, 1945, 1942, 1940, 1936, 1935, 1931, 1930, 1926, 1925, 1922
244 MARKET ST S	2013, 2008, 2006, 2001, 2000, 1996, 1991, 1986, 1985, 1982, 1980, 1978, 1974, 1968, 1965, 1964, 1963, 1962, 1957, 1946, 1942, 1936, 1931, 1930, 1926, 1925, 1922
244 S 2ND	2013, 2008, 2006, 2001, 2000, 1996, 1991, 1986, 1985, 1982, 1980, 1978, 1975, 1974, 1970, 1968, 1966, 1965, 1964, 1962, 1960, 1955, 1950, 1946, 1945, 1942, 1940, 1936, 1935, 1931, 1930, 1926, 1925, 1922
244 S 2ND ST	2013, 2008, 2006, 2001, 2000, 1996, 1991, 1986, 1985, 1982, 1980, 1978, 1975, 1974, 1970, 1968, 1966, 1965, 1964, 1963, 1962, 1960, 1955, 1950, 1946, 1945, 1942, 1940, 1936, 1935, 1931, 1930, 1926, 1925, 1922
244 S MARKET ST	2013, 2008, 2006, 2001, 2000, 1996, 1991, 1986, 1985, 1982, 1980, 1978, 1975, 1974, 1970, 1968, 1966, 1965, 1964, 1963, 1962, 1960, 1955, 1950, 1946, 1945, 1942, 1940, 1936, 1935, 1931, 1930, 1926, 1925, 1922
245 1ST ST S	2013, 2008, 2006, 2001, 2000, 1996, 1991, 1986, 1985, 1982, 1980, 1978, 1975, 1974, 1968, 1966, 1965, 1964, 1963, 1962, 1957, 1946, 1942, 1936, 1931, 1926, 1925, 1922

FINDINGS

Address Researched	Address Not Identified in Research Source
245 S 1ST ST	2013, 2008, 2006, 2001, 2000, 1996, 1991, 1986, 1985, 1982, 1980, 1978, 1974, 1970, 1968, 1966, 1965, 1964, 1962, 1960, 1955, 1950, 1946, 1945, 1942, 1940, 1936, 1935, 1931, 1930, 1926, 1925, 1922
246 1ST ST S	2013, 2008, 2006, 2001, 2000, 1996, 1991, 1986, 1985, 1982, 1980, 1978, 1974, 1968, 1965, 1964, 1963, 1962, 1957, 1946, 1942, 1936, 1931, 1926, 1925, 1922
246 MARKET ST S	2013, 2008, 2006, 2001, 2000, 1996, 1991, 1986, 1985, 1982, 1980, 1978, 1975, 1974, 1970, 1968, 1966, 1965, 1964, 1963, 1962, 1960, 1957, 1955, 1950, 1946, 1945, 1942, 1940, 1936, 1931, 1930, 1926, 1925, 1922
246 S 1ST	2013, 2008, 2006, 2001, 2000, 1996, 1991, 1986, 1985, 1982, 1980, 1978, 1974, 1970, 1968, 1966, 1965, 1964, 1963, 1962, 1960, 1955, 1950, 1946, 1945, 1942, 1940, 1936, 1935, 1931, 1930, 1926, 1925, 1922
246 S 1ST CYPRSS 47284	2013, 2008, 2006, 2001, 2000, 1996, 1991, 1986, 1985, 1982, 1980, 1978, 1975, 1974, 1970, 1968, 1966, 1965, 1964, 1963, 1962, 1960, 1955, 1950, 1946, 1945, 1942, 1940, 1936, 1935, 1931, 1930, 1926, 1925, 1922
246 S 1ST ST	2013, 2008, 2006, 2001, 2000, 1996, 1991, 1986, 1985, 1982, 1980, 1978, 1974, 1970, 1968, 1966, 1965, 1964, 1962, 1960, 1955, 1950, 1946, 1945, 1942, 1940, 1936, 1935, 1931, 1930, 1926, 1925, 1922
247 1ST ST S	2013, 2008, 2006, 2001, 2000, 1996, 1991, 1986, 1985, 1982, 1980, 1978, 1974, 1968, 1965, 1964, 1963, 1962, 1957, 1946, 1945, 1942, 1936, 1931, 1926, 1925, 1922
247 2ND ST S	2013, 2008, 2006, 2001, 2000, 1996, 1991, 1986, 1985, 1982, 1980, 1978, 1975, 1974, 1970, 1968, 1966, 1965, 1964, 1963, 1962, 1960, 1957, 1955, 1950, 1946, 1942, 1936, 1931, 1930, 1926, 1925, 1922
247 S 2 HUTCHINSON RD FELTON	2013, 2008, 2006, 2001, 2000, 1996, 1991, 1986, 1985, 1982, 1978, 1975, 1974, 1970, 1968, 1966, 1965, 1964, 1963, 1962, 1960, 1957, 1955, 1950, 1946, 1945, 1942, 1940, 1936, 1935, 1931, 1930, 1926, 1925, 1922
248 1ST ST S	2013, 2008, 2006, 2001, 2000, 1996, 1991, 1986, 1985, 1982, 1980, 1978, 1974, 1968, 1965, 1964, 1963, 1962, 1957, 1946, 1942, 1936, 1931, 1926, 1925, 1922
248 S 1ST ST	2013, 2008, 2006, 2001, 2000, 1996, 1991, 1986, 1985, 1982, 1980, 1978, 1974, 1970, 1968, 1966, 1965, 1964, 1962, 1960, 1955, 1950, 1946, 1945, 1942, 1940, 1936, 1935, 1931, 1930, 1926, 1925, 1922
249 2ND ST S	2013, 2008, 2006, 2001, 2000, 1996, 1991, 1986, 1985, 1982, 1980, 1978, 1974, 1968, 1965, 1964, 1963, 1962, 1957, 1946, 1942, 1936, 1931, 1930, 1926
249 MARKET ST S	2013, 2008, 2006, 2001, 2000, 1996, 1991, 1986, 1985, 1982, 1980, 1978, 1975, 1974, 1970, 1968, 1966, 1965, 1964, 1963, 1962, 1960, 1957, 1955, 1946, 1942, 1936, 1931, 1926
249 S 2ND	2013, 2008, 2006, 2001, 2000, 1996, 1991, 1986, 1985, 1982, 1980, 1978, 1975, 1974, 1970, 1968, 1966, 1965, 1964, 1962, 1960, 1955, 1950, 1946, 1945, 1942, 1940, 1936, 1935, 1931, 1930, 1926, 1925, 1922
249 S 2ND CY PRESS	2013, 2008, 2006, 2001, 2000, 1996, 1991, 1986, 1985, 1982, 1980, 1978, 1975, 1974, 1970, 1968, 1966, 1965, 1964, 1963, 1962, 1960, 1955, 1950, 1946, 1945, 1942, 1940, 1936, 1935, 1931, 1930, 1926, 1925, 1922
249 S 2ND ST	2013, 2008, 2006, 2001, 2000, 1996, 1991, 1986, 1985, 1982, 1980, 1978, 1975, 1974, 1970, 1968, 1966, 1965, 1964, 1963, 1962, 1960, 1955, 1950, 1946, 1945, 1942, 1940, 1936, 1935, 1931, 1930, 1926, 1925, 1922
25 E SAN CARLOS ST	2013, 2008, 2006, 2001, 2000, 1996, 1991, 1986, 1985, 1982, 1980, 1978, 1975, 1974, 1970, 1968, 1966, 1965, 1964, 1963, 1962, 1960, 1955, 1950, 1946, 1945, 1942, 1940, 1936, 1935, 1931, 1930, 1926, 1925, 1922
25 PARK BLVD	2013, 2008, 2006, 2001, 2000, 1996, 1986, 1985, 1982, 1980, 1978, 1975, 1974, 1970, 1968, 1966, 1965, 1964, 1963, 1962, 1960, 1957, 1955, 1950, 1946, 1945, 1942, 1940, 1936, 1935, 1931, 1930, 1926, 1925, 1922

FINDINGS

Address Researched	Address Not Identified in Research Source
25 PARK CT	2013, 2008, 2006, 2001, 2000, 1996, 1991, 1986, 1985, 1982, 1980, 1978, 1975, 1974, 1970, 1968, 1966, 1965, 1964, 1963, 1962, 1960, 1946, 1942, 1936, 1931, 1926, 1925, 1922
25 SAN CARLOS ST E	2013, 2008, 2006, 2001, 2000, 1996, 1991, 1986, 1985, 1982, 1980, 1978, 1975, 1974, 1970, 1968, 1966, 1965, 1964, 1963, 1962, 1957, 1946, 1945, 1942, 1940, 1936, 1935, 1931, 1930, 1926, 1925, 1922
25 SAN FERNANDO ST E	2013, 2008, 2006, 2001, 2000, 1996, 1991, 1986, 1985, 1982, 1980, 1978, 1974, 1968, 1965, 1964, 1963, 1962, 1957, 1946, 1942, 1936, 1931, 1926, 1925, 1922
25 SAN FERNANDO ST W	2013, 2008, 2006, 2001, 1991, 1986, 1985, 1982, 1980, 1978, 1974, 1968, 1965, 1964, 1963, 1962, 1957, 1946, 1942, 1936, 1931, 1926, 1925, 1922
25 W SAN FERNANDO	2013, 2008, 2006, 2001, 2000, 1996, 1991, 1986, 1982, 1980, 1978, 1975, 1974, 1970, 1968, 1966, 1965, 1964, 1963, 1962, 1960, 1957, 1955, 1950, 1946, 1945, 1942, 1940, 1936, 1935, 1931, 1930, 1926, 1925, 1922
25 W SAN FERNANDO ST	2013, 2008, 2006, 2001, 2000, 1996, 1985, 1982, 1978, 1975, 1974, 1970, 1968, 1966, 1965, 1964, 1963, 1962, 1960, 1957, 1955, 1950, 1946, 1945, 1942, 1940, 1936, 1935, 1931, 1930, 1926, 1925, 1922
25 W SAN FERNANDO ST	2008, 2006, 2001, 2000, 1996, 1991, 1986, 1985, 1982, 1980, 1978, 1975, 1974, 1970, 1968, 1966, 1965, 1964, 1963, 1962, 1960, 1957, 1955, 1950, 1946, 1945, 1942, 1940, 1936, 1935, 1931, 1930, 1926, 1925, 1922
250 1ST ST S	2013, 2008, 2006, 2001, 2000, 1996, 1991, 1986, 1985, 1982, 1980, 1978, 1974, 1968, 1965, 1964, 1963, 1962, 1957, 1946, 1942, 1936, 1931, 1926, 1925, 1922
250 2ND ST S	2013, 2008, 2006, 2001, 1996, 1991, 1986, 1985, 1982, 1980, 1978, 1975, 1974, 1970, 1968, 1966, 1965, 1964, 1963, 1962, 1960, 1957, 1955, 1950, 1946, 1945, 1942, 1940, 1936, 1935, 1931, 1930, 1926
250 MARKET ST S	2013, 2008, 2006, 2001, 2000, 1996, 1991, 1986, 1985, 1982, 1980, 1978, 1975, 1974, 1968, 1965, 1964, 1963, 1962, 1957, 1946, 1942, 1936, 1935, 1931, 1930, 1926, 1925, 1922
250 S 1ST	2013, 2008, 2006, 2001, 2000, 1996, 1991, 1986, 1985, 1982, 1980, 1978, 1974, 1970, 1968, 1966, 1965, 1964, 1963, 1962, 1960, 1955, 1950, 1946, 1945, 1942, 1940, 1936, 1935, 1931, 1930, 1926, 1925, 1922
250 S 1ST ST	2013, 2008, 2006, 2001, 2000, 1996, 1991, 1986, 1985, 1982, 1980, 1978, 1974, 1970, 1968, 1966, 1965, 1964, 1962, 1960, 1955, 1950, 1946, 1945, 1942, 1940, 1936, 1935, 1931, 1930, 1926, 1925, 1922
250 S 2ND	2013, 2008, 2006, 2001, 2000, 1996, 1986, 1985, 1982, 1980, 1978, 1975, 1974, 1970, 1968, 1966, 1965, 1964, 1963, 1962, 1960, 1957, 1955, 1950, 1946, 1945, 1942, 1940, 1936, 1935, 1931, 1930, 1926, 1925, 1922
250 S 2ND J S	2013, 2008, 2006, 2001, 2000, 1996, 1986, 1985, 1982, 1980, 1978, 1975, 1974, 1970, 1968, 1966, 1965, 1964, 1963, 1962, 1960, 1957, 1955, 1950, 1946, 1945, 1942, 1940, 1936, 1935, 1931, 1930, 1926, 1925, 1922
250 S 2ND ST	2013, 2008, 2001, 2000, 1996, 1991, 1986, 1985, 1982, 1980, 1978, 1975, 1974, 1970, 1968, 1966, 1965, 1964, 1963, 1962, 1960, 1957, 1955, 1950, 1946, 1945, 1942, 1940, 1936, 1935, 1931, 1930, 1926, 1925, 1922
250 S 2ND ST	2013, 2006, 2001, 2000, 1996, 1991, 1986, 1985, 1982, 1980, 1978, 1975, 1974, 1970, 1968, 1966, 1965, 1964, 1963, 1962, 1960, 1957, 1955, 1950, 1946, 1945, 1942, 1940, 1936, 1935, 1931, 1930, 1926, 1925, 1922
250 S MARKET	2013, 2008, 2006, 2001, 2000, 1996, 1991, 1986, 1985, 1982, 1978, 1975, 1974, 1970, 1968, 1966, 1965, 1964, 1962, 1960, 1957, 1955, 1950, 1946, 1945, 1942, 1940, 1936, 1935, 1931, 1930, 1926, 1925, 1922
250 S MARKET ST	2013, 2008, 2006, 2001, 2000, 1996, 1991, 1986, 1985, 1982, 1980, 1978, 1975, 1974, 1970, 1968, 1966, 1965, 1964, 1963, 1962, 1960, 1955, 1950, 1946, 1945, 1942, 1940, 1936, 1935, 1931, 1930, 1926, 1925, 1922

FINDINGS

Address Researched	Address Not Identified in Research Source
251 1ST ST S	2013, 2008, 2006, 2001, 2000, 1996, 1991, 1986, 1985, 1982, 1980, 1978, 1974, 1968, 1965, 1964, 1963, 1962, 1957, 1946, 1942, 1936, 1931, 1926, 1925, 1922
251 MARKET ST S	2013, 2008, 2006, 2001, 2000, 1996, 1991, 1986, 1985, 1982, 1980, 1978, 1975, 1974, 1970, 1968, 1966, 1965, 1964, 1963, 1962, 1960, 1957, 1955, 1950, 1946, 1945, 1942, 1940, 1936, 1935, 1931, 1926, 1925, 1922
251 S 1ST CY PRESS	2013, 2008, 2006, 2001, 2000, 1996, 1991, 1986, 1985, 1982, 1980, 1978, 1975, 1974, 1970, 1968, 1966, 1965, 1964, 1963, 1962, 1960, 1955, 1950, 1946, 1945, 1942, 1940, 1936, 1935, 1931, 1930, 1926, 1925, 1922
251 S 1ST ST	2013, 2008, 2006, 2001, 2000, 1996, 1991, 1986, 1985, 1982, 1980, 1978, 1975, 1974, 1970, 1968, 1966, 1965, 1964, 1962, 1960, 1955, 1950, 1946, 1945, 1942, 1940, 1936, 1935, 1931, 1930, 1926, 1925, 1922
252 1ST ST S	2013, 2008, 2006, 2001, 2000, 1996, 1991, 1986, 1985, 1982, 1980, 1978, 1975, 1974, 1970, 1968, 1966, 1965, 1964, 1963, 1962, 1960, 1957, 1950, 1946, 1942, 1936, 1935, 1931, 1926, 1925, 1922
252 2ND ST S	2013, 2008, 2006, 2001, 2000, 1996, 1991, 1986, 1985, 1982, 1980, 1978, 1975, 1974, 1968, 1965, 1964, 1963, 1962, 1957, 1946, 1942, 1940, 1936, 1935, 1931, 1930, 1926, 1925, 1922
252 S 1ST ST CY PRESS	2013, 2008, 2006, 2001, 2000, 1996, 1991, 1986, 1985, 1982, 1980, 1978, 1975, 1974, 1970, 1968, 1966, 1965, 1964, 1963, 1962, 1960, 1955, 1950, 1946, 1945, 1942, 1940, 1936, 1935, 1931, 1930, 1926, 1925, 1922
252 S 2ND	2013, 2008, 2006, 2001, 2000, 1996, 1991, 1986, 1985, 1982, 1980, 1978, 1975, 1974, 1970, 1968, 1966, 1965, 1964, 1962, 1960, 1955, 1950, 1946, 1945, 1942, 1940, 1936, 1935, 1931, 1930, 1926, 1925, 1922
252 S 2ND ST	2013, 2008, 2006, 2001, 2000, 1996, 1991, 1986, 1985, 1982, 1980, 1978, 1975, 1974, 1970, 1968, 1966, 1965, 1964, 1963, 1962, 1960, 1955, 1950, 1946, 1945, 1942, 1940, 1936, 1935, 1931, 1930, 1926, 1925, 1922
253 1ST ST S	2013, 2008, 2006, 2001, 2000, 1996, 1991, 1986, 1985, 1982, 1980, 1978, 1975, 1974, 1970, 1968, 1966, 1965, 1964, 1963, 1962, 1960, 1957, 1955, 1950, 1946, 1945, 1942, 1940, 1936, 1931, 1926
253 2ND ST S	2013, 2008, 2006, 2001, 2000, 1996, 1991, 1986, 1985, 1982, 1980, 1978, 1974, 1970, 1968, 1965, 1964, 1963, 1962, 1957, 1946, 1942, 1940, 1936, 1935, 1931, 1926
253 MARKET ST S	2013, 2008, 2006, 2001, 2000, 1996, 1991, 1986, 1985, 1982, 1980, 1978, 1975, 1974, 1970, 1968, 1966, 1965, 1964, 1963, 1962, 1960, 1957, 1955, 1950, 1946, 1945, 1942, 1940, 1936, 1935, 1931, 1926, 1925, 1922
253 S 2ND	2013, 2008, 2006, 2001, 2000, 1996, 1991, 1986, 1985, 1982, 1980, 1978, 1975, 1974, 1970, 1968, 1966, 1965, 1964, 1962, 1960, 1955, 1950, 1946, 1945, 1942, 1940, 1936, 1935, 1931, 1930, 1926, 1925, 1922
253 S 2ND CY PRESS	2013, 2008, 2006, 2001, 2000, 1996, 1991, 1986, 1985, 1982, 1980, 1978, 1975, 1974, 1970, 1968, 1966, 1965, 1964, 1963, 1962, 1960, 1955, 1950, 1946, 1945, 1942, 1940, 1936, 1935, 1931, 1930, 1926, 1925, 1922
253 S 2ND ST	2013, 2008, 2006, 2001, 2000, 1996, 1991, 1986, 1985, 1982, 1980, 1978, 1974, 1970, 1968, 1966, 1965, 1964, 1963, 1962, 1960, 1955, 1950, 1946, 1945, 1942, 1940, 1936, 1935, 1931, 1930, 1926, 1925, 1922
254 2ND ST S	2013, 2008, 2006, 2001, 2000, 1996, 1991, 1986, 1985, 1982, 1980, 1978, 1975, 1974, 1968, 1965, 1964, 1963, 1962, 1957, 1946, 1942, 1940, 1936, 1935, 1931, 1930, 1926, 1925, 1922
254 MARKET ST S	2013, 2008, 2006, 2001, 2000, 1996, 1991, 1986, 1985, 1982, 1980, 1978, 1975, 1974, 1970, 1968, 1966, 1965, 1964, 1963, 1962, 1960, 1957, 1955, 1946, 1942, 1940, 1936, 1935, 1931, 1926, 1925, 1922

FINDINGS

Address Researched	Address Not Identified in Research Source
254 S 2ND	2013, 2008, 2006, 2001, 2000, 1996, 1991, 1986, 1985, 1982, 1980, 1978, 1975, 1974, 1970, 1968, 1966, 1965, 1964, 1962, 1960, 1955, 1950, 1946, 1945, 1942, 1940, 1936, 1935, 1931, 1930, 1926, 1925, 1922
254 S 2ND ST	2013, 2008, 2006, 2001, 2000, 1996, 1991, 1986, 1985, 1982, 1980, 1978, 1975, 1974, 1970, 1968, 1966, 1965, 1964, 1963, 1962, 1960, 1955, 1950, 1946, 1945, 1942, 1940, 1936, 1935, 1931, 1930, 1926, 1925, 1922
255 1ST ST S	2013, 2008, 2006, 2001, 2000, 1996, 1991, 1986, 1985, 1982, 1980, 1978, 1974, 1968, 1965, 1964, 1963, 1962, 1957, 1946, 1942, 1936, 1931, 1926, 1925, 1922
255 2ND ST S	2013, 2008, 2006, 2001, 2000, 1996, 1991, 1986, 1985, 1982, 1980, 1978, 1974, 1968, 1965, 1964, 1963, 1962, 1957, 1946, 1942, 1940, 1936, 1935, 1931, 1930, 1926, 1925, 1922
255 S 1ST ST	2013, 2008, 2006, 2001, 2000, 1996, 1991, 1986, 1985, 1982, 1980, 1978, 1974, 1970, 1968, 1966, 1965, 1964, 1962, 1960, 1955, 1950, 1946, 1945, 1942, 1940, 1936, 1935, 1931, 1930, 1926, 1925, 1922
255 S 2ND	2013, 2008, 2006, 2001, 2000, 1996, 1991, 1986, 1985, 1982, 1980, 1978, 1975, 1974, 1970, 1968, 1966, 1965, 1964, 1962, 1960, 1955, 1950, 1946, 1945, 1942, 1940, 1936, 1935, 1931, 1930, 1926, 1925, 1922
256 1ST ST S	2013, 2008, 2006, 2001, 2000, 1996, 1991, 1986, 1985, 1982, 1980, 1978, 1974, 1968, 1965, 1964, 1963, 1962, 1957, 1946, 1942, 1936, 1931, 1926, 1925, 1922
256 2ND ST S	2013, 2008, 2006, 2001, 2000, 1996, 1991, 1986, 1985, 1982, 1980, 1978, 1975, 1974, 1968, 1965, 1964, 1963, 1962, 1957, 1946, 1942, 1940, 1936, 1935, 1931, 1930, 1926, 1925, 1922
256 S 1ST ST	2013, 2008, 2006, 2001, 2000, 1996, 1991, 1986, 1985, 1982, 1980, 1978, 1974, 1970, 1968, 1966, 1965, 1964, 1963, 1962, 1960, 1955, 1950, 1946, 1945, 1942, 1940, 1936, 1935, 1931, 1930, 1926, 1925, 1922
256 S 2ND	2013, 2008, 2006, 2001, 2000, 1996, 1991, 1986, 1985, 1982, 1980, 1978, 1975, 1974, 1970, 1968, 1966, 1965, 1964, 1962, 1960, 1957, 1955, 1950, 1946, 1945, 1942, 1940, 1936, 1935, 1931, 1930, 1926, 1925, 1922
257 1ST ST S	2013, 2008, 2006, 2001, 2000, 1996, 1991, 1986, 1985, 1982, 1980, 1978, 1974, 1968, 1965, 1964, 1963, 1962, 1957, 1946, 1942, 1936, 1931, 1926, 1925, 1922
257 MARKET ST S	2013, 2008, 2006, 2001, 2000, 1996, 1991, 1986, 1985, 1982, 1980, 1978, 1975, 1974, 1970, 1968, 1966, 1965, 1964, 1963, 1962, 1960, 1957, 1955, 1950, 1946, 1945, 1942, 1940, 1936, 1935, 1931, 1930, 1926, 1922
257 S 1ST ST	2013, 2008, 2006, 2001, 2000, 1996, 1991, 1986, 1985, 1982, 1980, 1978, 1975, 1974, 1970, 1968, 1966, 1965, 1964, 1962, 1960, 1957, 1955, 1950, 1946, 1945, 1942, 1940, 1936, 1935, 1931, 1930, 1926, 1925, 1922
258 1ST ST S	2013, 2008, 2006, 2001, 2000, 1996, 1991, 1986, 1985, 1982, 1980, 1978, 1975, 1974, 1970, 1968, 1966, 1965, 1964, 1963, 1962, 1960, 1957, 1955, 1950, 1946, 1945, 1942, 1940, 1936, 1931, 1926, 1925, 1922
258 2ND ST S	2013, 2008, 2006, 2001, 2000, 1996, 1991, 1986, 1985, 1982, 1980, 1978, 1975, 1974, 1970, 1968, 1966, 1965, 1964, 1963, 1962, 1960, 1957, 1955, 1950, 1946, 1945, 1942, 1936, 1931, 1926
258 S 2ND ST	2013, 2008, 2006, 2001, 2000, 1996, 1991, 1986, 1985, 1982, 1980, 1978, 1975, 1974, 1970, 1968, 1966, 1965, 1964, 1963, 1962, 1960, 1955, 1950, 1946, 1945, 1942, 1940, 1936, 1935, 1931, 1930, 1926, 1925, 1922
259 1ST ST S	2013, 2008, 2006, 2001, 2000, 1996, 1991, 1986, 1985, 1982, 1980, 1978, 1974, 1968, 1965, 1964, 1963, 1962, 1957, 1946, 1942, 1936, 1931, 1926, 1925, 1922
259 2ND ST S	2013, 2008, 2006, 2001, 2000, 1996, 1991, 1986, 1985, 1982, 1980, 1978, 1975, 1974, 1970, 1968, 1966, 1965, 1964, 1963, 1962, 1960, 1957, 1955, 1950, 1946, 1945, 1942, 1940, 1936, 1931, 1926

FINDINGS

Address Researched	Address Not Identified in Research Source
259 MARKET ST S	2013, 2008, 2006, 2001, 2000, 1996, 1991, 1986, 1985, 1982, 1980, 1978, 1975, 1974, 1970, 1968, 1966, 1965, 1964, 1963, 1962, 1960, 1957, 1955, 1950, 1946, 1945, 1942, 1940, 1936, 1935, 1931, 1926, 1925, 1922
259 S 1ST ST	2013, 2008, 2006, 2001, 2000, 1996, 1991, 1986, 1985, 1982, 1980, 1978, 1975, 1974, 1970, 1968, 1966, 1965, 1964, 1962, 1960, 1955, 1950, 1946, 1945, 1942, 1940, 1936, 1935, 1931, 1930, 1926, 1925, 1922
26 PARK BLVD	2013, 2008, 2006, 2001, 2000, 1996, 1986, 1985, 1982, 1980, 1978, 1975, 1974, 1970, 1968, 1966, 1965, 1964, 1963, 1962, 1960, 1957, 1955, 1950, 1946, 1945, 1942, 1940, 1936, 1935, 1931, 1930, 1926, 1925, 1922
26 PARK CT	2013, 2008, 2006, 2001, 2000, 1996, 1991, 1986, 1985, 1982, 1980, 1978, 1975, 1974, 1970, 1968, 1966, 1965, 1964, 1963, 1962, 1960, 1946, 1945, 1942, 1936, 1931, 1926, 1925, 1922
26 PASEO DE SAN ANTONIO	2013, 2008, 2006, 2001, 2000, 1996, 1991, 1985, 1982, 1980, 1978, 1975, 1974, 1970, 1968, 1966, 1965, 1964, 1963, 1962, 1960, 1957, 1955, 1950, 1946, 1945, 1942, 1940, 1936, 1935, 1931, 1930, 1926, 1925, 1922
26 PASEO DE SAN ANTONIO ST	2013, 2008, 2006, 2001, 1996, 1991, 1986, 1985, 1982, 1980, 1978, 1975, 1974, 1970, 1968, 1966, 1965, 1964, 1963, 1962, 1960, 1957, 1955, 1950, 1946, 1945, 1942, 1940, 1936, 1935, 1931, 1930, 1926, 1925, 1922
26 PASEO DE SAN ANTONIO WALK	2013, 2008, 2006, 2001, 2000, 1996, 1986, 1985, 1982, 1980, 1978, 1975, 1974, 1970, 1968, 1966, 1965, 1964, 1963, 1962, 1960, 1957, 1955, 1950, 1946, 1945, 1942, 1940, 1936, 1935, 1931, 1930, 1926, 1925, 1922
26 SAN FERNANDO ST W	2013, 2008, 2006, 2001, 2000, 1996, 1991, 1986, 1985, 1982, 1980, 1978, 1975, 1974, 1970, 1968, 1966, 1965, 1964, 1963, 1962, 1960, 1957, 1955, 1946, 1942, 1936, 1931, 1926, 1925, 1922
260 1ST ST S	2013, 2008, 2006, 2001, 2000, 1996, 1991, 1986, 1985, 1982, 1980, 1978, 1974, 1968, 1965, 1964, 1963, 1962, 1957, 1946, 1942, 1936, 1931, 1926
260 2ND ST S	2013, 2008, 2006, 2001, 2000, 1996, 1991, 1986, 1985, 1982, 1980, 1978, 1975, 1974, 1968, 1965, 1964, 1963, 1962, 1957, 1946, 1942, 1940, 1936, 1935, 1931, 1930, 1926, 1925, 1922
260 MARKET ST S	2013, 2008, 2006, 2001, 2000, 1996, 1991, 1986, 1985, 1982, 1980, 1978, 1975, 1974, 1970, 1968, 1966, 1965, 1964, 1963, 1962, 1960, 1957, 1955, 1950, 1946, 1945, 1942, 1940, 1936, 1935, 1931, 1926, 1925, 1922
260 S 1ST ST	2013, 2008, 2006, 2001, 2000, 1996, 1991, 1986, 1985, 1982, 1980, 1978, 1975, 1974, 1970, 1968, 1966, 1965, 1964, 1962, 1960, 1955, 1950, 1946, 1945, 1942, 1940, 1936, 1935, 1931, 1930, 1926, 1925, 1922
260 S 2ND	2013, 2008, 2006, 2001, 2000, 1996, 1991, 1986, 1985, 1982, 1980, 1978, 1975, 1974, 1970, 1968, 1966, 1965, 1964, 1963, 1962, 1960, 1955, 1950, 1946, 1945, 1942, 1940, 1936, 1935, 1931, 1930, 1926, 1925, 1922
260 S 2ND ST	2013, 2008, 2006, 2001, 2000, 1996, 1991, 1986, 1985, 1982, 1980, 1978, 1975, 1974, 1970, 1968, 1966, 1965, 1964, 1963, 1962, 1960, 1955, 1950, 1946, 1945, 1942, 1940, 1936, 1935, 1931, 1930, 1926, 1925, 1922
261 1ST ST S	2013, 2008, 2006, 2001, 2000, 1996, 1991, 1986, 1985, 1982, 1980, 1978, 1975, 1974, 1970, 1968, 1966, 1965, 1964, 1963, 1962, 1960, 1957, 1955, 1950, 1946, 1942, 1936, 1931, 1926, 1925, 1922
262 1ST ST S	2013, 2008, 2006, 2001, 2000, 1996, 1991, 1986, 1985, 1982, 1980, 1978, 1975, 1974, 1970, 1968, 1966, 1965, 1964, 1963, 1962, 1957, 1946, 1942, 1936, 1931, 1926, 1925, 1922
262 2ND ST S	2013, 2008, 2006, 2001, 2000, 1996, 1991, 1986, 1985, 1982, 1980, 1978, 1975, 1974, 1970, 1968, 1966, 1965, 1964, 1963, 1962, 1957, 1955, 1950, 1946, 1945, 1942, 1940, 1936, 1935, 1931, 1930, 1926, 1925, 1922

FINDINGS

Address Researched	Address Not Identified in Research Source
262 MARKET ST S	2013, 2008, 2006, 2001, 2000, 1996, 1991, 1986, 1985, 1982, 1980, 1978, 1975, 1974, 1968, 1965, 1964, 1963, 1962, 1957, 1950, 1946, 1942, 1940, 1936, 1935, 1931, 1930, 1926, 1925, 1922
262 S 1ST ST	2013, 2008, 2006, 2001, 2000, 1996, 1991, 1986, 1985, 1982, 1980, 1978, 1975, 1974, 1970, 1968, 1966, 1965, 1964, 1962, 1960, 1955, 1950, 1946, 1945, 1942, 1940, 1936, 1935, 1931, 1930, 1926, 1925, 1922
262 S MARKET ST	2013, 2008, 2006, 2001, 2000, 1996, 1991, 1986, 1985, 1982, 1980, 1978, 1975, 1974, 1970, 1968, 1966, 1965, 1964, 1963, 1962, 1960, 1955, 1950, 1946, 1945, 1942, 1940, 1936, 1935, 1931, 1930, 1926, 1925, 1922
263 1ST ST S	2013, 2008, 2006, 2001, 2000, 1996, 1991, 1986, 1985, 1982, 1980, 1978, 1974, 1968, 1965, 1964, 1963, 1962, 1957, 1946, 1945, 1942, 1940, 1936, 1935, 1931, 1930, 1926, 1925, 1922
263 2ND ST S	2013, 2008, 2006, 2001, 2000, 1996, 1991, 1986, 1985, 1982, 1980, 1978, 1975, 1974, 1968, 1966, 1965, 1964, 1963, 1962, 1960, 1957, 1955, 1950, 1946, 1945, 1942, 1940, 1936, 1935, 1931, 1930, 1926, 1925, 1922
263 S 1ST ST	2013, 2008, 2006, 2001, 2000, 1996, 1991, 1986, 1985, 1982, 1980, 1978, 1974, 1970, 1968, 1966, 1965, 1964, 1962, 1960, 1955, 1950, 1946, 1945, 1942, 1940, 1936, 1935, 1931, 1930, 1926, 1925, 1922
264 1ST ST S	2013, 2008, 2006, 2001, 2000, 1996, 1991, 1986, 1985, 1982, 1980, 1978, 1974, 1968, 1965, 1964, 1963, 1962, 1960, 1957, 1955, 1950, 1946, 1945, 1942, 1940, 1936, 1935, 1931, 1930, 1926, 1925, 1922
265 MARKET ST S	2013, 2008, 2006, 2001, 2000, 1996, 1991, 1986, 1985, 1982, 1980, 1978, 1975, 1974, 1970, 1968, 1966, 1965, 1964, 1963, 1962, 1960, 1957, 1955, 1950, 1946, 1942, 1936, 1935, 1931, 1926
265 S 1TH	2013, 2008, 2006, 2001, 2000, 1996, 1991, 1986, 1985, 1982, 1978, 1975, 1974, 1970, 1968, 1966, 1965, 1964, 1963, 1962, 1960, 1957, 1955, 1950, 1946, 1945, 1942, 1940, 1936, 1935, 1931, 1930, 1926, 1925, 1922
266 1ST ST S	2013, 2008, 2006, 2001, 2000, 1996, 1991, 1986, 1985, 1982, 1980, 1978, 1974, 1970, 1968, 1965, 1964, 1963, 1962, 1957, 1946, 1942, 1936, 1931, 1926, 1925, 1922
266 2ND ST S	2013, 2008, 2006, 2001, 2000, 1996, 1991, 1986, 1985, 1982, 1980, 1978, 1975, 1974, 1970, 1968, 1966, 1965, 1964, 1963, 1962, 1960, 1957, 1955, 1950, 1946, 1945, 1942, 1936, 1931, 1926
266 S 1ST ST	2013, 2008, 2006, 2001, 2000, 1996, 1991, 1986, 1985, 1982, 1980, 1978, 1974, 1970, 1968, 1966, 1965, 1964, 1962, 1960, 1955, 1950, 1946, 1945, 1942, 1940, 1936, 1935, 1931, 1930, 1926, 1925, 1922
268 1ST ST S	2013, 2008, 2006, 2001, 2000, 1996, 1991, 1986, 1985, 1982, 1980, 1978, 1974, 1970, 1968, 1965, 1964, 1963, 1962, 1957, 1946, 1942, 1936, 1931, 1926, 1925, 1922
268 S 1ST ST	2013, 2008, 2006, 2001, 2000, 1996, 1991, 1986, 1985, 1982, 1980, 1978, 1975, 1974, 1970, 1968, 1966, 1965, 1964, 1962, 1960, 1955, 1950, 1946, 1945, 1942, 1940, 1936, 1935, 1931, 1930, 1926, 1925, 1922
269 2ND ST S	2013, 2008, 2006, 2001, 2000, 1996, 1991, 1986, 1985, 1982, 1980, 1978, 1975, 1974, 1970, 1968, 1966, 1965, 1964, 1963, 1962, 1960, 1957, 1946, 1942, 1936, 1931, 1926
27 PARK BLVD	2013, 2008, 2006, 2001, 2000, 1996, 1986, 1985, 1982, 1980, 1978, 1975, 1974, 1970, 1968, 1966, 1965, 1964, 1963, 1962, 1960, 1957, 1955, 1950, 1946, 1945, 1942, 1940, 1936, 1935, 1931, 1930, 1926, 1925, 1922
27 PARK CT	2013, 2008, 2006, 2001, 2000, 1996, 1991, 1986, 1985, 1982, 1980, 1978, 1975, 1974, 1970, 1968, 1966, 1965, 1964, 1963, 1962, 1960, 1957, 1946, 1942, 1936, 1931, 1926, 1925, 1922

FINDINGS

Address Researched	Address Not Identified in Research Source
270 2ND ST S	2013, 2008, 2006, 2001, 2000, 1996, 1991, 1986, 1985, 1982, 1980, 1978, 1975, 1974, 1970, 1968, 1966, 1965, 1964, 1963, 1962, 1960, 1957, 1950, 1946, 1945, 1942, 1940, 1936, 1935, 1931, 1930, 1926, 1925, 1922
270 MARKET ST S	2013, 2008, 2006, 2001, 2000, 1996, 1991, 1986, 1985, 1982, 1980, 1978, 1975, 1974, 1970, 1968, 1966, 1965, 1964, 1963, 1962, 1960, 1957, 1955, 1950, 1946, 1945, 1942, 1936, 1931, 1926, 1925, 1922
271 2ND ST S	2013, 2008, 2006, 2001, 2000, 1996, 1991, 1986, 1985, 1982, 1980, 1978, 1975, 1974, 1970, 1968, 1966, 1965, 1964, 1963, 1962, 1957, 1946, 1942, 1936, 1931, 1926, 1925, 1922
271 S 2	2013, 2008, 2006, 2001, 2000, 1996, 1991, 1986, 1985, 1982, 1980, 1978, 1975, 1974, 1970, 1968, 1966, 1965, 1964, 1963, 1962, 1960, 1955, 1950, 1946, 1945, 1942, 1940, 1936, 1935, 1931, 1930, 1926, 1925, 1922
271 S 2ND ST	2013, 2008, 2006, 2001, 2000, 1996, 1991, 1986, 1985, 1982, 1980, 1978, 1975, 1974, 1970, 1968, 1966, 1965, 1964, 1963, 1962, 1960, 1955, 1950, 1946, 1945, 1942, 1940, 1936, 1935, 1931, 1930, 1926, 1925, 1922
272 1ST ST S	2013, 2008, 2006, 2001, 2000, 1996, 1991, 1986, 1985, 1982, 1980, 1978, 1974, 1968, 1965, 1964, 1963, 1962, 1957, 1946, 1942, 1936, 1931, 1926, 1925, 1922
272 S 1ST ST	2013, 2008, 2006, 2001, 2000, 1996, 1991, 1986, 1985, 1982, 1980, 1978, 1975, 1974, 1970, 1968, 1966, 1965, 1964, 1962, 1960, 1955, 1950, 1946, 1945, 1942, 1940, 1936, 1935, 1931, 1930, 1926, 1925, 1922
273 1ST ST S	2013, 2008, 2006, 2001, 2000, 1996, 1991, 1986, 1985, 1982, 1980, 1978, 1974, 1970, 1968, 1966, 1965, 1964, 1963, 1962, 1960, 1957, 1955, 1950, 1946, 1945, 1942, 1936, 1931, 1926, 1925, 1922
273 S 1ST ST	2013, 2008, 2006, 2001, 2000, 1996, 1991, 1986, 1985, 1982, 1980, 1978, 1974, 1970, 1968, 1966, 1965, 1964, 1963, 1962, 1960, 1957, 1955, 1950, 1946, 1945, 1942, 1940, 1936, 1935, 1931, 1930, 1926, 1925, 1922
274 2ND ST S	2013, 2008, 2006, 2001, 2000, 1996, 1991, 1986, 1985, 1982, 1980, 1978, 1975, 1974, 1970, 1968, 1966, 1965, 1964, 1963, 1962, 1960, 1957, 1955, 1950, 1946, 1945, 1942, 1936, 1931, 1926
275 1ST ST S	2013, 2008, 2006, 2001, 2000, 1996, 1991, 1986, 1985, 1982, 1980, 1978, 1974, 1968, 1965, 1964, 1963, 1962, 1957, 1946, 1942, 1936, 1931, 1926, 1925, 1922
275 S 1ST ST	2013, 2008, 2006, 2001, 2000, 1996, 1991, 1986, 1985, 1982, 1980, 1978, 1975, 1974, 1970, 1968, 1966, 1965, 1964, 1962, 1960, 1955, 1950, 1946, 1945, 1942, 1940, 1936, 1935, 1931, 1930, 1926, 1925, 1922
276 1ST ST S	2013, 2008, 2006, 2001, 2000, 1996, 1991, 1986, 1985, 1982, 1980, 1978, 1974, 1968, 1965, 1964, 1963, 1962, 1957, 1955, 1946, 1942, 1936, 1931, 1926, 1925, 1922
276 2ND ST S	2013, 2008, 2006, 2001, 2000, 1996, 1991, 1986, 1985, 1982, 1980, 1978, 1975, 1974, 1970, 1968, 1966, 1965, 1964, 1963, 1962, 1960, 1957, 1955, 1950, 1946, 1945, 1942, 1936, 1931, 1926, 1925, 1922
276 S 1	2013, 2008, 2006, 2001, 2000, 1996, 1991, 1986, 1985, 1982, 1978, 1975, 1974, 1970, 1968, 1966, 1965, 1964, 1963, 1962, 1960, 1957, 1955, 1950, 1946, 1945, 1942, 1940, 1936, 1935, 1931, 1930, 1926, 1925, 1922
276 S 1ST ST	2013, 2008, 2006, 2001, 2000, 1996, 1991, 1986, 1985, 1982, 1980, 1978, 1975, 1974, 1970, 1968, 1966, 1965, 1964, 1962, 1960, 1955, 1950, 1946, 1945, 1942, 1940, 1936, 1935, 1931, 1930, 1926, 1925, 1922
277 1ST ST S	2013, 2008, 2006, 2001, 2000, 1996, 1991, 1986, 1985, 1982, 1980, 1978, 1974, 1968, 1965, 1964, 1963, 1962, 1957, 1946, 1942, 1936, 1931, 1926
277 S 1ST CY PRESS	2013, 2008, 2006, 2001, 2000, 1996, 1991, 1986, 1985, 1982, 1980, 1978, 1975, 1974, 1970, 1968, 1966, 1965, 1964, 1963, 1962, 1960, 1955, 1950, 1946, 1945, 1942, 1940, 1936, 1935, 1931, 1930, 1926, 1925, 1922

FINDINGS

Address Researched	Address Not Identified in Research Source
277 S 1ST ST	2013, 2008, 2006, 2001, 2000, 1996, 1991, 1986, 1985, 1982, 1980, 1978, 1975, 1974, 1970, 1968, 1966, 1965, 1964, 1962, 1960, 1955, 1950, 1946, 1945, 1942, 1940, 1936, 1935, 1931, 1930, 1926, 1925, 1922
277 S 2 QTH	2013, 2008, 2006, 2001, 2000, 1996, 1991, 1986, 1985, 1982, 1978, 1975, 1974, 1970, 1968, 1966, 1965, 1964, 1963, 1962, 1960, 1957, 1955, 1950, 1946, 1945, 1942, 1940, 1936, 1935, 1931, 1930, 1926, 1925, 1922
278 1ST ST S	2013, 2008, 2006, 2001, 2000, 1996, 1991, 1986, 1985, 1982, 1980, 1978, 1974, 1968, 1965, 1964, 1963, 1962, 1957, 1946, 1942, 1936, 1931, 1926
278 S 1ST ST	2013, 2008, 2006, 2001, 2000, 1996, 1991, 1986, 1985, 1982, 1980, 1978, 1975, 1974, 1970, 1968, 1966, 1965, 1964, 1962, 1960, 1955, 1950, 1946, 1945, 1942, 1940, 1936, 1935, 1931, 1930, 1926, 1925, 1922
279 1ST ST S	2013, 2008, 2006, 2001, 2000, 1996, 1991, 1986, 1985, 1982, 1980, 1978, 1975, 1974, 1970, 1968, 1966, 1965, 1964, 1963, 1962, 1957, 1950, 1946, 1942, 1936, 1931, 1926, 1925, 1922
279 S 1ST ST	2013, 2008, 2006, 2001, 2000, 1996, 1991, 1986, 1985, 1982, 1980, 1978, 1975, 1974, 1970, 1968, 1966, 1965, 1964, 1963, 1962, 1960, 1955, 1950, 1946, 1945, 1942, 1940, 1936, 1935, 1931, 1930, 1926, 1925, 1922
28 PARK BLVD	2013, 2008, 2006, 2001, 2000, 1996, 1986, 1985, 1982, 1980, 1978, 1975, 1974, 1970, 1968, 1966, 1965, 1964, 1963, 1962, 1960, 1957, 1955, 1950, 1946, 1945, 1942, 1940, 1936, 1935, 1931, 1930, 1926, 1925, 1922
28 PARK CT	2013, 2008, 2006, 2001, 2000, 1996, 1991, 1986, 1985, 1982, 1980, 1978, 1975, 1974, 1970, 1968, 1966, 1965, 1964, 1963, 1962, 1960, 1957, 1946, 1942, 1936, 1931, 1926, 1925, 1922
28 SAN FERNANDO ST E	2013, 2008, 2006, 2001, 2000, 1996, 1991, 1986, 1985, 1982, 1980, 1978, 1975, 1974, 1970, 1968, 1966, 1965, 1964, 1963, 1962, 1960, 1957, 1955, 1950, 1946, 1945, 1942, 1936, 1931, 1930, 1926, 1925, 1922
280 1ST ST S	2013, 2008, 2006, 2001, 1991, 1986, 1985, 1982, 1980, 1978, 1975, 1974, 1970, 1968, 1966, 1965, 1964, 1963, 1962, 1960, 1957, 1955, 1950, 1946, 1945, 1942, 1940, 1936, 1935, 1931, 1930, 1926, 1925, 1922
280 2ND ST S	2013, 2008, 2006, 2001, 1996, 1991, 1986, 1985, 1982, 1980, 1978, 1974, 1968, 1965, 1964, 1963, 1962, 1957, 1955, 1950, 1946, 1945, 1942, 1940, 1936, 1935, 1931, 1930, 1926, 1925, 1922
280 MARKET ST S	2013, 2008, 2006, 2001, 2000, 1996, 1991, 1986, 1985, 1982, 1980, 1978, 1975, 1974, 1968, 1965, 1964, 1963, 1962, 1957, 1946, 1942, 1936, 1931, 1926, 1925, 1922
280 S 1ST	2013, 2008, 2006, 2001, 2000, 1996, 1991, 1986, 1982, 1980, 1978, 1975, 1974, 1970, 1968, 1966, 1965, 1964, 1963, 1962, 1960, 1957, 1955, 1950, 1946, 1945, 1942, 1940, 1936, 1935, 1931, 1930, 1926, 1925, 1922
280 S 1ST ST	2013, 2008, 2006, 2001, 2000, 1996, 1982, 1980, 1978, 1975, 1974, 1970, 1968, 1966, 1965, 1964, 1963, 1962, 1960, 1957, 1955, 1950, 1946, 1945, 1942, 1940, 1936, 1935, 1931, 1930, 1926, 1925, 1922
280 S 1ST ST	2006, 2001, 2000, 1996, 1991, 1986, 1985, 1982, 1980, 1978, 1975, 1974, 1970, 1968, 1966, 1965, 1964, 1963, 1962, 1960, 1957, 1955, 1950, 1946, 1945, 1942, 1940, 1936, 1935, 1931, 1930, 1926, 1925, 1922
280 S 2ND	2013, 2008, 2006, 2001, 2000, 1996, 1986, 1985, 1982, 1980, 1978, 1975, 1974, 1970, 1968, 1966, 1965, 1964, 1962, 1960, 1957, 1955, 1950, 1946, 1945, 1942, 1940, 1936, 1935, 1931, 1930, 1926, 1925, 1922
280 S 2ND ST	2013, 2008, 2006, 2001, 2000, 1996, 1986, 1985, 1982, 1980, 1978, 1974, 1970, 1968, 1966, 1965, 1964, 1963, 1962, 1960, 1957, 1955, 1950, 1946, 1945, 1942, 1940, 1936, 1935, 1931, 1930, 1926, 1925, 1922

FINDINGS

Address Researched	Address Not Identified in Research Source
280 S MARKET	2013, 2008, 2006, 2001, 2000, 1996, 1991, 1986, 1985, 1982, 1980, 1978, 1975, 1974, 1970, 1968, 1966, 1965, 1964, 1962, 1960, 1955, 1950, 1946, 1945, 1942, 1940, 1936, 1935, 1931, 1930, 1926, 1925, 1922
280 S MARKET ST	2013, 2008, 2006, 2001, 2000, 1996, 1991, 1986, 1985, 1982, 1978, 1975, 1974, 1970, 1968, 1966, 1965, 1964, 1963, 1962, 1960, 1957, 1955, 1950, 1946, 1945, 1942, 1940, 1936, 1935, 1931, 1930, 1926, 1925, 1922
281 1ST ST S	2013, 2008, 2006, 2001, 2000, 1996, 1991, 1986, 1985, 1982, 1980, 1978, 1974, 1968, 1965, 1964, 1963, 1962, 1960, 1957, 1946, 1942, 1936, 1931, 1926, 1925, 1922
281 2ND ST S	2013, 2008, 2006, 2001, 2000, 1996, 1991, 1986, 1985, 1982, 1980, 1978, 1975, 1974, 1970, 1968, 1966, 1965, 1964, 1963, 1962, 1960, 1957, 1946, 1942, 1936, 1931, 1926, 1925, 1922
284 MARKET ST S	2013, 2008, 2006, 2001, 2000, 1996, 1991, 1986, 1985, 1982, 1980, 1978, 1975, 1974, 1968, 1965, 1964, 1963, 1962, 1957, 1946, 1942, 1936, 1931, 1926, 1925, 1922
284 S 1TH	2013, 2008, 2006, 2001, 2000, 1996, 1986, 1985, 1982, 1980, 1978, 1975, 1974, 1970, 1968, 1966, 1965, 1964, 1963, 1962, 1960, 1957, 1955, 1950, 1946, 1945, 1942, 1940, 1936, 1935, 1931, 1930, 1926, 1925, 1922
284 S MARKET	2013, 2008, 2006, 2001, 2000, 1996, 1991, 1986, 1985, 1982, 1980, 1978, 1975, 1974, 1970, 1968, 1966, 1965, 1964, 1962, 1960, 1957, 1955, 1950, 1946, 1945, 1942, 1940, 1936, 1935, 1931, 1930, 1926, 1925, 1922
284 S MARKET ST	2013, 2008, 2006, 2001, 2000, 1996, 1991, 1986, 1985, 1982, 1980, 1978, 1975, 1974, 1970, 1968, 1966, 1965, 1964, 1963, 1962, 1960, 1955, 1950, 1946, 1945, 1942, 1940, 1936, 1935, 1931, 1930, 1926, 1925, 1922
285 1ST ST S	2013, 2008, 2006, 2001, 2000, 1996, 1991, 1986, 1985, 1982, 1980, 1978, 1974, 1968, 1965, 1964, 1963, 1962, 1957, 1946, 1942, 1936, 1931, 1926
285 S 1ST	2013, 2008, 2006, 2001, 2000, 1996, 1991, 1986, 1982, 1980, 1978, 1975, 1974, 1970, 1968, 1966, 1965, 1964, 1963, 1962, 1960, 1957, 1955, 1950, 1946, 1945, 1942, 1940, 1936, 1935, 1931, 1930, 1926, 1925, 1922
285 S 1ST ST	2013, 2008, 2006, 2001, 2000, 1996, 1982, 1978, 1974, 1970, 1968, 1966, 1965, 1964, 1962, 1960, 1957, 1955, 1950, 1946, 1945, 1942, 1940, 1936, 1935, 1931, 1930, 1926, 1925, 1922
285 S 2ND ST	2013, 2008, 2001, 2000, 1996, 1991, 1986, 1985, 1982, 1978, 1975, 1974, 1970, 1968, 1966, 1965, 1964, 1963, 1962, 1960, 1957, 1955, 1950, 1946, 1945, 1942, 1940, 1936, 1935, 1931, 1930, 1926, 1925, 1922
286 1ST ST S	2013, 2008, 2006, 2001, 1996, 1991, 1986, 1985, 1982, 1980, 1978, 1974, 1968, 1965, 1964, 1963, 1962, 1957, 1946, 1942, 1936, 1931, 1926, 1925, 1922
286 2ND ST S	2013, 2008, 2006, 2001, 2000, 1996, 1991, 1986, 1985, 1982, 1980, 1978, 1975, 1974, 1970, 1968, 1966, 1965, 1964, 1963, 1962, 1960, 1957, 1955, 1950, 1946, 1945, 1942, 1940, 1936, 1935, 1931, 1930, 1926, 1925
286 S 1ST ST	2013, 2008, 2006, 2001, 2000, 1996, 1991, 1986, 1985, 1982, 1980, 1978, 1975, 1974, 1970, 1968, 1966, 1965, 1964, 1962, 1960, 1955, 1950, 1946, 1945, 1942, 1940, 1936, 1935, 1931, 1930, 1926, 1925, 1922
287 1ST ST S	2013, 2008, 2006, 2001, 2000, 1996, 1991, 1986, 1985, 1982, 1980, 1978, 1975, 1974, 1970, 1968, 1966, 1965, 1964, 1963, 1962, 1960, 1957, 1955, 1950, 1946, 1942, 1940, 1936, 1935, 1931, 1930, 1926, 1925, 1922
288 2ND ST S	2013, 2008, 2006, 2001, 1991, 1986, 1985, 1982, 1980, 1978, 1975, 1974, 1970, 1968, 1966, 1965, 1964, 1963, 1962, 1960, 1957, 1955, 1950, 1946, 1945, 1942, 1940, 1936, 1935, 1931, 1930, 1926, 1925, 1922
288 MARKET ST S	2013, 2008, 2006, 2001, 2000, 1996, 1991, 1986, 1985, 1982, 1980, 1978, 1975, 1974, 1970, 1968, 1966, 1965, 1964, 1963, 1962, 1957, 1946, 1942, 1940, 1936, 1931, 1926, 1925, 1922

FINDINGS

Address Researched	Address Not Identified in Research Source
288 S 2ND	2013, 2008, 2006, 2001, 2000, 1996, 1991, 1986, 1982, 1980, 1978, 1975, 1974, 1970, 1968, 1966, 1965, 1964, 1963, 1962, 1960, 1957, 1955, 1950, 1946, 1945, 1942, 1940, 1936, 1935, 1931, 1930, 1926, 1925, 1922
288 S 2ND ST	2013, 2008, 2006, 2001, 2000, 1996, 1991, 1986, 1982, 1980, 1978, 1975, 1974, 1970, 1968, 1966, 1965, 1964, 1963, 1962, 1960, 1957, 1955, 1950, 1946, 1945, 1942, 1940, 1936, 1935, 1931, 1930, 1926, 1925, 1922
288 S 2ND ST	2013, 2006, 2001, 2000, 1996, 1991, 1986, 1985, 1982, 1980, 1978, 1975, 1974, 1970, 1968, 1966, 1965, 1964, 1963, 1962, 1960, 1957, 1955, 1950, 1946, 1945, 1942, 1940, 1936, 1935, 1931, 1930, 1926, 1925, 1922
288 S MARKET	2013, 2008, 2006, 2001, 2000, 1996, 1991, 1986, 1985, 1982, 1980, 1978, 1975, 1974, 1970, 1968, 1966, 1965, 1964, 1962, 1960, 1957, 1955, 1950, 1946, 1945, 1942, 1940, 1936, 1935, 1931, 1930, 1926, 1925, 1922
288 S MARKET ST	2013, 2008, 2006, 2001, 2000, 1996, 1991, 1986, 1985, 1982, 1980, 1978, 1975, 1974, 1970, 1968, 1966, 1965, 1964, 1963, 1962, 1960, 1955, 1950, 1946, 1945, 1942, 1940, 1936, 1935, 1931, 1930, 1926, 1925, 1922
289 2ND ST S	2013, 2008, 2006, 2001, 2000, 1996, 1991, 1986, 1985, 1982, 1980, 1978, 1975, 1974, 1970, 1968, 1966, 1965, 1964, 1963, 1962, 1960, 1957, 1955, 1950, 1946, 1945, 1942, 1940, 1936, 1935, 1931, 1930, 1926
29 PARK AVE	2013, 2008, 2006, 2001, 2000, 1996, 1991, 1986, 1985, 1982, 1980, 1978, 1975, 1974, 1970, 1968, 1966, 1965, 1964, 1963, 1962, 1960, 1955, 1950, 1946, 1945, 1942, 1940, 1936, 1935, 1931, 1930, 1926, 1925, 1922
29 PARK BLVD	2013, 2008, 2006, 2001, 2000, 1996, 1986, 1985, 1982, 1980, 1978, 1975, 1974, 1970, 1968, 1966, 1965, 1964, 1963, 1962, 1960, 1957, 1955, 1950, 1946, 1945, 1942, 1940, 1936, 1935, 1931, 1930, 1926, 1925, 1922
29 PARK CT	2013, 2008, 2006, 2001, 2000, 1996, 1991, 1986, 1985, 1982, 1980, 1978, 1975, 1974, 1970, 1968, 1966, 1965, 1964, 1963, 1962, 1960, 1957, 1946, 1945, 1942, 1936, 1931, 1926, 1925, 1922
29 SAN CARLOS ST W	2013, 2008, 2006, 2001, 2000, 1996, 1991, 1986, 1985, 1982, 1980, 1978, 1975, 1974, 1970, 1968, 1966, 1965, 1964, 1963, 1962, 1957, 1946, 1942, 1936, 1931, 1926, 1925, 1922
29 W SAN CARLOS ST	2013, 2008, 2006, 2001, 2000, 1996, 1991, 1986, 1985, 1982, 1980, 1978, 1975, 1974, 1970, 1968, 1966, 1965, 1964, 1963, 1962, 1960, 1955, 1950, 1946, 1945, 1942, 1940, 1936, 1935, 1931, 1930, 1926, 1925, 1922
29 W SAN FERNANDO ST	2013, 2008, 2006, 2001, 2000, 1996, 1991, 1986, 1985, 1982, 1980, 1978, 1975, 1974, 1970, 1968, 1966, 1965, 1964, 1963, 1962, 1960, 1955, 1950, 1946, 1945, 1942, 1940, 1936, 1935, 1931, 1930, 1926, 1925, 1922
290 1ST ST S	2013, 2008, 2006, 2001, 2000, 1996, 1991, 1986, 1985, 1982, 1980, 1978, 1974, 1968, 1965, 1964, 1963, 1962, 1957, 1946, 1942, 1936, 1935, 1931, 1930, 1926, 1925, 1922
290 2ND ST S	2013, 2008, 2006, 2001, 2000, 1996, 1991, 1986, 1985, 1982, 1980, 1978, 1975, 1974, 1970, 1968, 1966, 1965, 1964, 1963, 1962, 1957, 1950, 1946, 1945, 1942, 1940, 1936, 1935, 1931, 1930, 1926, 1925, 1922
290 MARKET ST S	2013, 2008, 2006, 2001, 2000, 1996, 1991, 1986, 1985, 1982, 1980, 1978, 1975, 1974, 1970, 1968, 1966, 1965, 1964, 1963, 1962, 1960, 1957, 1955, 1950, 1946, 1942, 1936, 1935, 1931, 1930, 1926, 1925, 1922
290 S 1ST ST	2013, 2008, 2006, 2001, 2000, 1996, 1991, 1986, 1985, 1982, 1980, 1978, 1975, 1974, 1970, 1968, 1966, 1965, 1964, 1962, 1960, 1957, 1955, 1950, 1946, 1945, 1942, 1940, 1936, 1935, 1931, 1930, 1926, 1925, 1922
290 S MARKET	2013, 2008, 2006, 2001, 2000, 1996, 1991, 1986, 1985, 1982, 1980, 1978, 1975, 1974, 1970, 1968, 1966, 1965, 1964, 1962, 1960, 1957, 1955, 1950, 1946, 1945, 1942, 1940, 1936, 1935, 1931, 1930, 1926, 1925, 1922

FINDINGS

Address Researched	Address Not Identified in Research Source
291 1ST ST S	2013, 2008, 2006, 2001, 2000, 1996, 1991, 1986, 1985, 1982, 1980, 1978, 1975, 1974, 1970, 1968, 1966, 1965, 1964, 1963, 1962, 1957, 1946, 1942, 1936, 1931, 1926
291 2ND ST S	2013, 2008, 2006, 2001, 2000, 1996, 1991, 1986, 1985, 1982, 1980, 1978, 1974, 1968, 1965, 1964, 1963, 1962, 1957, 1955, 1950, 1946, 1945, 1942, 1940, 1936, 1935, 1931, 1930, 1926
291 S 1ST	2013, 2008, 2006, 2001, 2000, 1996, 1991, 1986, 1985, 1982, 1980, 1978, 1975, 1974, 1970, 1968, 1966, 1965, 1964, 1963, 1962, 1960, 1955, 1950, 1946, 1945, 1942, 1940, 1936, 1935, 1931, 1930, 1926, 1925, 1922
291 S 1ST ST	2013, 2008, 2006, 2001, 2000, 1996, 1991, 1986, 1985, 1982, 1980, 1978, 1975, 1974, 1970, 1968, 1966, 1965, 1964, 1963, 1962, 1960, 1955, 1950, 1946, 1945, 1942, 1940, 1936, 1935, 1931, 1930, 1926, 1925, 1922
292 2ND ST S	2013, 2008, 2006, 2001, 2000, 1996, 1991, 1986, 1985, 1982, 1980, 1978, 1975, 1974, 1970, 1968, 1966, 1965, 1964, 1963, 1962, 1960, 1957, 1955, 1950, 1946, 1945, 1942, 1936, 1931, 1926
292 MARKET ST S	2013, 2008, 2006, 2001, 2000, 1996, 1991, 1986, 1985, 1982, 1980, 1978, 1975, 1974, 1970, 1968, 1966, 1965, 1964, 1963, 1962, 1957, 1946, 1942, 1940, 1936, 1935, 1931, 1930, 1926, 1925, 1922
293 1ST ST S	2013, 2008, 2006, 2001, 2000, 1996, 1991, 1986, 1985, 1982, 1980, 1978, 1975, 1974, 1970, 1968, 1966, 1965, 1964, 1963, 1962, 1957, 1946, 1942, 1936, 1931, 1926, 1925, 1922
293 2ND ST S	2013, 2008, 2006, 2001, 2000, 1996, 1991, 1986, 1985, 1982, 1980, 1978, 1975, 1974, 1970, 1968, 1966, 1965, 1964, 1963, 1962, 1960, 1957, 1955, 1950, 1946, 1945, 1942, 1940, 1936, 1935, 1931, 1930, 1926
293 S 1ST	2013, 2008, 2006, 2001, 2000, 1996, 1991, 1986, 1985, 1982, 1980, 1978, 1975, 1974, 1970, 1968, 1966, 1965, 1964, 1963, 1962, 1960, 1955, 1950, 1946, 1945, 1942, 1940, 1936, 1935, 1931, 1930, 1926, 1925, 1922
293 S 1ST ST	2013, 2008, 2006, 2001, 2000, 1996, 1991, 1986, 1985, 1982, 1980, 1978, 1975, 1974, 1970, 1968, 1966, 1965, 1964, 1963, 1962, 1960, 1955, 1950, 1946, 1945, 1942, 1940, 1936, 1935, 1931, 1930, 1926, 1925, 1922
294 2ND ST S	2013, 2008, 2006, 2001, 2000, 1996, 1991, 1986, 1985, 1982, 1980, 1978, 1975, 1974, 1970, 1968, 1966, 1965, 1964, 1963, 1962, 1960, 1957, 1955, 1950, 1946, 1945, 1942, 1936, 1931, 1926
294 S MARKET ST	2013, 2008, 2006, 2001, 2000, 1996, 1986, 1985, 1982, 1980, 1978, 1975, 1974, 1970, 1968, 1966, 1965, 1964, 1963, 1962, 1960, 1957, 1955, 1950, 1946, 1945, 1942, 1940, 1936, 1935, 1931, 1930, 1926, 1925, 1922
295 1ST ST S	2013, 2008, 2006, 2001, 2000, 1996, 1991, 1986, 1985, 1982, 1980, 1978, 1975, 1974, 1970, 1968, 1966, 1965, 1964, 1963, 1962, 1957, 1946, 1942, 1936, 1931, 1926, 1925, 1922
295 S 1ST ST	2013, 2008, 2006, 2001, 2000, 1996, 1991, 1986, 1985, 1982, 1980, 1978, 1975, 1974, 1970, 1968, 1966, 1965, 1964, 1963, 1962, 1960, 1955, 1950, 1946, 1945, 1942, 1940, 1936, 1935, 1931, 1930, 1926, 1925, 1922
295 S 2ND ST	2013, 2008, 2006, 2001, 2000, 1996, 1991, 1986, 1985, 1982, 1980, 1978, 1975, 1974, 1970, 1968, 1966, 1965, 1964, 1963, 1962, 1960, 1955, 1950, 1946, 1945, 1942, 1940, 1936, 1935, 1931, 1930, 1926, 1925, 1922
296 2ND ST S	2013, 2008, 2006, 2001, 2000, 1996, 1991, 1986, 1985, 1982, 1980, 1978, 1975, 1974, 1970, 1968, 1966, 1965, 1964, 1963, 1962, 1960, 1957, 1946, 1942, 1936, 1931, 1926
296 S 2ND ST	2013, 2008, 2006, 2001, 2000, 1996, 1991, 1986, 1985, 1982, 1980, 1978, 1975, 1974, 1970, 1968, 1966, 1965, 1964, 1963, 1962, 1960, 1955, 1950, 1946, 1945, 1942, 1940, 1936, 1935, 1931, 1930, 1926, 1925, 1922

FINDINGS

Address Researched	Address Not Identified in Research Source
297 1ST ST S	2013, 2008, 2006, 2001, 2000, 1996, 1991, 1986, 1985, 1982, 1980, 1978, 1975, 1974, 1970, 1968, 1966, 1965, 1964, 1963, 1962, 1957, 1946, 1945, 1942, 1936, 1935, 1931, 1930, 1926, 1925, 1922
298 1ST ST S	2013, 2008, 2006, 2001, 2000, 1996, 1991, 1986, 1985, 1982, 1980, 1978, 1975, 1974, 1970, 1968, 1966, 1965, 1964, 1963, 1962, 1957, 1946, 1942, 1936, 1931, 1926, 1925, 1922
298 MARKET ST S	2013, 2008, 2006, 2001, 2000, 1996, 1991, 1986, 1985, 1982, 1980, 1978, 1975, 1974, 1970, 1968, 1966, 1965, 1964, 1963, 1962, 1960, 1957, 1955, 1950, 1946, 1945, 1942, 1936, 1931, 1930, 1926, 1925, 1922
298 S 1ST ST	2013, 2008, 2006, 2001, 2000, 1996, 1991, 1986, 1985, 1982, 1980, 1978, 1975, 1974, 1970, 1968, 1966, 1965, 1964, 1962, 1960, 1957, 1955, 1950, 1946, 1945, 1942, 1940, 1936, 1935, 1931, 1930, 1926, 1925, 1922
299 1ST ST S	2013, 2008, 2006, 2001, 1996, 1991, 1986, 1985, 1982, 1980, 1978, 1975, 1974, 1970, 1968, 1966, 1965, 1964, 1963, 1962, 1960, 1957, 1955, 1950, 1946, 1945, 1942, 1940, 1936, 1931, 1926, 1925, 1922
3 E SAN FERNANDO ST	2013, 2008, 2006, 2001, 2000, 1996, 1991, 1986, 1985, 1982, 1980, 1978, 1974, 1970, 1968, 1966, 1965, 1964, 1963, 1962, 1960, 1957, 1955, 1950, 1946, 1945, 1942, 1940, 1936, 1935, 1931, 1930, 1926, 1925, 1922
3 EAST SAN FERNANDO	2013, 2008, 2006, 2001, 2000, 1996, 1991, 1986, 1985, 1982, 1978, 1974, 1970, 1968, 1966, 1965, 1964, 1963, 1962, 1960, 1957, 1955, 1950, 1946, 1945, 1942, 1940, 1936, 1935, 1931, 1930, 1926, 1925, 1922
3 PARK BLVD	2013, 2008, 2006, 2001, 2000, 1996, 1986, 1985, 1982, 1980, 1978, 1975, 1974, 1970, 1968, 1966, 1964, 1963, 1962, 1960, 1957, 1955, 1950, 1946, 1945, 1942, 1940, 1936, 1935, 1931, 1930, 1926, 1925, 1922
3 PARK CT	2013, 2008, 2006, 2001, 2000, 1996, 1991, 1986, 1985, 1982, 1980, 1978, 1975, 1974, 1970, 1968, 1966, 1965, 1964, 1963, 1962, 1960, 1957, 1955, 1950, 1946, 1942, 1940, 1936, 1935, 1931, 1930, 1926, 1925, 1922
3 SAN CARLOS CT W	2013, 2008, 2006, 2001, 2000, 1996, 1991, 1986, 1985, 1982, 1980, 1978, 1975, 1974, 1970, 1968, 1966, 1965, 1964, 1963, 1962, 1960, 1957, 1955, 1950, 1946, 1945, 1942, 1940, 1936, 1931, 1930, 1926, 1925, 1922
3 SAN CARLOS ST W	2013, 2008, 2006, 2001, 1996, 1991, 1986, 1985, 1982, 1980, 1978, 1975, 1974, 1970, 1968, 1966, 1965, 1964, 1963, 1962, 1960, 1957, 1955, 1950, 1946, 1945, 1942, 1940, 1936, 1935, 1931, 1930, 1926, 1925, 1922
30 E SAN CARLOS ST	2013, 2008, 2006, 2001, 2000, 1996, 1978, 1974, 1970, 1968, 1966, 1965, 1964, 1963, 1962, 1960, 1957, 1955, 1950, 1946, 1945, 1942, 1940, 1936, 1935, 1931, 1930, 1926, 1925, 1922
30 E SAN FERNANDO	2013, 2008, 2006, 2001, 2000, 1996, 1991, 1986, 1985, 1982, 1980, 1978, 1975, 1974, 1970, 1968, 1966, 1965, 1964, 1963, 1962, 1960, 1955, 1950, 1946, 1945, 1942, 1940, 1936, 1935, 1931, 1930, 1926, 1925, 1922
30 E SAN FERNANDO ST	2013, 2008, 2006, 2001, 2000, 1996, 1991, 1986, 1985, 1982, 1980, 1978, 1975, 1974, 1970, 1968, 1966, 1965, 1964, 1962, 1960, 1955, 1950, 1946, 1945, 1942, 1940, 1936, 1935, 1931, 1930, 1926, 1925, 1922
30 PARK BLVD	2013, 2008, 2006, 2001, 2000, 1996, 1986, 1985, 1982, 1980, 1978, 1975, 1974, 1970, 1968, 1966, 1965, 1964, 1963, 1962, 1960, 1957, 1955, 1950, 1946, 1945, 1942, 1940, 1936, 1935, 1931, 1930, 1926, 1925, 1922
30 PARK CT	2013, 2008, 2006, 2001, 2000, 1996, 1991, 1986, 1985, 1982, 1980, 1978, 1975, 1974, 1970, 1968, 1966, 1965, 1964, 1963, 1962, 1960, 1946, 1945, 1942, 1936, 1931, 1926, 1925, 1922
30 SAN CARLOS ST E	2013, 2008, 2006, 2001, 1991, 1986, 1985, 1982, 1980, 1978, 1974, 1970, 1968, 1966, 1965, 1964, 1963, 1962, 1960, 1957, 1955, 1950, 1946, 1945, 1942, 1940, 1936, 1935, 1931, 1930, 1926, 1925, 1922

FINDINGS

Address Researched	Address Not Identified in Research Source
30 SAN FERNANDO ST E	2013, 2008, 2006, 2001, 2000, 1996, 1991, 1986, 1985, 1982, 1980, 1978, 1974, 1968, 1965, 1964, 1963, 1962, 1957, 1946, 1945, 1942, 1940, 1936, 1935, 1931, 1930, 1926, 1925, 1922
30 W SAN CARLOS ST	2013, 2008, 2006, 2001, 2000, 1996, 1991, 1986, 1985, 1982, 1980, 1978, 1975, 1974, 1970, 1968, 1966, 1965, 1964, 1963, 1962, 1960, 1955, 1950, 1946, 1945, 1942, 1940, 1936, 1935, 1931, 1930, 1926, 1925, 1922
300 1ST ST S	2013, 2008, 2006, 2001, 1991, 1986, 1985, 1982, 1980, 1978, 1974, 1968, 1965, 1964, 1963, 1962, 1957, 1946, 1942, 1936, 1931, 1930, 1926, 1925, 1922
300 2ND ST S	2013, 2008, 2006, 2001, 1996, 1991, 1986, 1985, 1982, 1980, 1978, 1975, 1974, 1970, 1968, 1966, 1965, 1964, 1963, 1962, 1960, 1957, 1946, 1945, 1942, 1940, 1936, 1935, 1931, 1930, 1926, 1925, 1922
300 MARKET ST S	2013, 2008, 2006, 2001, 2000, 1996, 1991, 1986, 1985, 1982, 1980, 1978, 1975, 1974, 1970, 1968, 1966, 1965, 1964, 1963, 1962, 1957, 1946, 1942, 1940, 1936, 1935, 1931, 1926, 1925, 1922
300 N 1ST ST	2013, 2008, 2001, 2000, 1996, 1991, 1986, 1985, 1982, 1980, 1978, 1975, 1974, 1970, 1968, 1966, 1965, 1964, 1963, 1962, 1960, 1957, 1955, 1950, 1946, 1945, 1942, 1940, 1936, 1935, 1931, 1930, 1926, 1925, 1922
300 N 1ST ST	2013, 2006, 2001, 2000, 1996, 1991, 1986, 1985, 1982, 1980, 1978, 1975, 1974, 1970, 1968, 1966, 1965, 1964, 1963, 1962, 1960, 1957, 1955, 1950, 1946, 1945, 1942, 1940, 1936, 1935, 1931, 1930, 1926, 1925, 1922
300 S 1 IST	2013, 2008, 2006, 2001, 2000, 1996, 1991, 1986, 1985, 1982, 1980, 1978, 1974, 1970, 1968, 1966, 1965, 1964, 1963, 1962, 1960, 1957, 1955, 1950, 1946, 1945, 1942, 1940, 1936, 1935, 1931, 1930, 1926, 1925, 1922
300 S 1ST	2013, 2008, 2006, 2001, 2000, 1996, 1991, 1986, 1982, 1980, 1978, 1974, 1970, 1968, 1966, 1965, 1964, 1963, 1962, 1960, 1957, 1955, 1950, 1946, 1945, 1942, 1940, 1936, 1935, 1931, 1930, 1926, 1925, 1922
300 S 1ST ST	2013, 2008, 2006, 2001, 2000, 1996, 1982, 1978, 1974, 1970, 1968, 1966, 1965, 1964, 1963, 1962, 1960, 1957, 1955, 1950, 1946, 1945, 1942, 1940, 1936, 1935, 1931, 1930, 1926, 1925, 1922
300 S 1ST ST	2006, 2001, 2000, 1996, 1991, 1986, 1985, 1982, 1980, 1978, 1975, 1974, 1970, 1968, 1966, 1965, 1964, 1963, 1962, 1960, 1957, 1955, 1950, 1946, 1945, 1942, 1940, 1936, 1935, 1931, 1930, 1926, 1925, 1922
300 S 2ND	2013, 2008, 2006, 2001, 2000, 1996, 1991, 1986, 1985, 1982, 1978, 1975, 1974, 1970, 1968, 1966, 1965, 1964, 1963, 1962, 1960, 1957, 1955, 1950, 1946, 1945, 1942, 1940, 1936, 1935, 1931, 1930, 1926, 1925, 1922
300 S 2ND ST	2013, 2008, 2006, 2001, 2000, 1996, 1991, 1986, 1982, 1980, 1978, 1975, 1974, 1970, 1968, 1966, 1965, 1964, 1963, 1962, 1960, 1957, 1955, 1950, 1946, 1945, 1942, 1940, 1936, 1935, 1931, 1930, 1926, 1925, 1922
300 S MARKET ST	2013, 2008, 2006, 2001, 2000, 1996, 1991, 1986, 1985, 1982, 1980, 1978, 1975, 1974, 1970, 1968, 1966, 1965, 1964, 1963, 1962, 1960, 1955, 1950, 1946, 1945, 1942, 1940, 1936, 1935, 1931, 1930, 1926, 1925, 1922
301 1ST ST S	2013, 2008, 2006, 2001, 1991, 1986, 1985, 1982, 1980, 1978, 1974, 1968, 1965, 1964, 1963, 1962, 1957, 1946, 1942, 1936, 1931, 1926, 1925, 1922
301 N 1ST ST	2013, 2008, 2001, 2000, 1996, 1991, 1986, 1985, 1982, 1980, 1978, 1975, 1974, 1970, 1968, 1966, 1965, 1964, 1963, 1962, 1960, 1957, 1955, 1950, 1946, 1945, 1942, 1940, 1936, 1935, 1931, 1930, 1926, 1925, 1922
301 S 1ST	2013, 2008, 2006, 2001, 2000, 1996, 1991, 1986, 1982, 1980, 1978, 1975, 1974, 1970, 1968, 1966, 1965, 1964, 1963, 1962, 1960, 1957, 1955, 1950, 1946, 1945, 1942, 1940, 1936, 1935, 1931, 1930, 1926, 1925, 1922
301 S 1ST ST	2013, 2008, 2006, 2001, 2000, 1996, 1986, 1985, 1982, 1978, 1975, 1974, 1970, 1968, 1966, 1965, 1964, 1962, 1960, 1955, 1950, 1946, 1945, 1942, 1940, 1936, 1935, 1931, 1930, 1926, 1925, 1922

FINDINGS

Address Researched	Address Not Identified in Research Source
301 S 1ST ST	2006, 2001, 2000, 1996, 1991, 1986, 1985, 1982, 1980, 1978, 1975, 1974, 1970, 1968, 1966, 1965, 1964, 1963, 1962, 1960, 1957, 1955, 1950, 1946, 1945, 1942, 1940, 1936, 1935, 1931, 1930, 1926, 1925, 1922
301 S 1TH	2013, 2008, 2006, 2001, 2000, 1996, 1991, 1985, 1982, 1980, 1978, 1975, 1974, 1970, 1968, 1966, 1965, 1964, 1963, 1962, 1960, 1957, 1955, 1950, 1946, 1945, 1942, 1940, 1936, 1935, 1931, 1930, 1926, 1925, 1922
302 1ST ST S	2013, 2008, 2006, 2001, 2000, 1996, 1991, 1986, 1985, 1982, 1980, 1978, 1975, 1974, 1970, 1968, 1966, 1965, 1964, 1963, 1962, 1960, 1957, 1955, 1950, 1946, 1945, 1942, 1940, 1936, 1935, 1931, 1926, 1925, 1922
302 2ND ST S	2013, 2008, 2006, 2001, 2000, 1996, 1991, 1986, 1985, 1982, 1980, 1978, 1975, 1974, 1970, 1968, 1966, 1965, 1964, 1963, 1962, 1960, 1957, 1955, 1950, 1946, 1942, 1936, 1931, 1930, 1926, 1925, 1922
302 S 2 QTH	2013, 2008, 2006, 2001, 2000, 1996, 1991, 1986, 1985, 1982, 1978, 1975, 1974, 1970, 1968, 1966, 1965, 1964, 1963, 1962, 1960, 1957, 1955, 1950, 1946, 1945, 1942, 1940, 1936, 1935, 1931, 1930, 1926, 1925, 1922
303 2ND ST S	2013, 2008, 2006, 2001, 2000, 1996, 1991, 1986, 1985, 1982, 1980, 1978, 1975, 1974, 1970, 1968, 1966, 1965, 1964, 1963, 1962, 1960, 1957, 1946, 1942, 1936, 1935, 1931, 1930, 1926, 1925, 1922
304 2ND ST S	2013, 2008, 2006, 2001, 2000, 1996, 1991, 1986, 1985, 1982, 1980, 1978, 1975, 1974, 1970, 1968, 1966, 1965, 1964, 1963, 1962, 1960, 1957, 1955, 1950, 1946, 1945, 1942, 1940, 1936, 1935, 1931, 1926
305 1ST ST S	2013, 2008, 2006, 2001, 2000, 1996, 1991, 1986, 1985, 1982, 1980, 1978, 1975, 1974, 1970, 1968, 1966, 1965, 1964, 1963, 1962, 1960, 1957, 1955, 1950, 1946, 1945, 1942, 1940, 1936, 1935, 1931, 1926, 1925, 1922
305 2ND ST S	2013, 2008, 2006, 2001, 2000, 1996, 1991, 1986, 1985, 1982, 1980, 1978, 1975, 1974, 1970, 1968, 1966, 1965, 1964, 1963, 1962, 1960, 1957, 1955, 1950, 1946, 1945, 1942, 1940, 1936, 1931, 1926, 1925, 1922
306 1ST ST S	2013, 2008, 2006, 2001, 2000, 1996, 1991, 1986, 1985, 1982, 1980, 1978, 1975, 1974, 1970, 1968, 1966, 1965, 1964, 1963, 1962, 1960, 1957, 1955, 1950, 1946, 1945, 1942, 1940, 1936, 1935, 1931, 1926, 1925, 1922
306 2ND ST S	2013, 2008, 2006, 2001, 2000, 1996, 1991, 1986, 1985, 1982, 1980, 1978, 1975, 1974, 1970, 1968, 1966, 1965, 1964, 1963, 1962, 1960, 1957, 1955, 1950, 1946, 1942, 1936, 1931, 1926
306 S 1Z 8TLI	2013, 2008, 2006, 2001, 2000, 1996, 1991, 1986, 1985, 1982, 1980, 1978, 1975, 1974, 1970, 1968, 1966, 1965, 1964, 1963, 1962, 1960, 1955, 1950, 1946, 1945, 1942, 1940, 1936, 1935, 1931, 1930, 1926, 1925, 1922
308 2ND ST S	2013, 2008, 2006, 2001, 1996, 1991, 1986, 1985, 1982, 1980, 1978, 1974, 1968, 1965, 1964, 1963, 1962, 1957, 1955, 1950, 1946, 1942, 1936, 1931, 1926
31 PARK AVE	2013, 2008, 2006, 2001, 2000, 1996, 1991, 1986, 1985, 1982, 1980, 1978, 1975, 1974, 1970, 1968, 1966, 1965, 1964, 1963, 1962, 1960, 1957, 1955, 1950, 1946, 1945, 1942, 1940, 1936, 1935, 1931, 1926, 1925, 1922
31 PARK CT	2013, 2008, 2006, 2001, 2000, 1996, 1991, 1986, 1985, 1982, 1980, 1978, 1975, 1974, 1970, 1968, 1966, 1965, 1964, 1963, 1962, 1960, 1957, 1946, 1942, 1936, 1931, 1926, 1925, 1922
31 SAN FERNANDO ST W	2013, 2008, 2006, 2001, 2000, 1996, 1991, 1986, 1985, 1982, 1980, 1978, 1975, 1974, 1970, 1968, 1965, 1964, 1963, 1962, 1957, 1946, 1942, 1936, 1931, 1926, 1925, 1922
31 W SAN FERNANDO	2013, 2008, 2006, 2001, 2000, 1996, 1991, 1986, 1982, 1980, 1978, 1975, 1974, 1970, 1968, 1966, 1965, 1964, 1963, 1962, 1960, 1955, 1950, 1946, 1945, 1942, 1940, 1936, 1935, 1931, 1930, 1926, 1925, 1922

FINDINGS

Address Researched	Address Not Identified in Research Source
31 W SAN FERNANDO ST	2013, 2008, 2006, 2001, 2000, 1996, 1991, 1986, 1985, 1982, 1978, 1974, 1970, 1968, 1966, 1965, 1964, 1962, 1960, 1955, 1950, 1946, 1945, 1942, 1940, 1936, 1935, 1931, 1930, 1926, 1925, 1922
310 1ST ST S	2013, 2008, 2006, 2001, 1996, 1991, 1986, 1985, 1982, 1980, 1978, 1975, 1974, 1970, 1968, 1966, 1965, 1964, 1963, 1962, 1960, 1957, 1955, 1950, 1946, 1945, 1942, 1940, 1936, 1935, 1931, 1926
310 N 1ST ST	2013, 2008, 2001, 2000, 1996, 1991, 1986, 1985, 1982, 1980, 1978, 1975, 1974, 1970, 1968, 1966, 1965, 1964, 1963, 1962, 1960, 1957, 1955, 1950, 1946, 1945, 1942, 1940, 1936, 1935, 1931, 1930, 1926, 1925, 1922
310 N 1ST ST	2013, 2006, 2001, 2000, 1996, 1991, 1986, 1985, 1982, 1980, 1978, 1975, 1974, 1970, 1968, 1966, 1965, 1964, 1963, 1962, 1960, 1957, 1955, 1950, 1946, 1945, 1942, 1940, 1936, 1935, 1931, 1930, 1926, 1925, 1922
311 1ST ST S	2013, 2008, 2006, 2001, 1991, 1986, 1985, 1982, 1980, 1978, 1974, 1968, 1965, 1964, 1963, 1962, 1957, 1946, 1942, 1936, 1931, 1926, 1925, 1922
311 N 1ST ST	2013, 2008, 2001, 2000, 1996, 1991, 1986, 1985, 1982, 1980, 1978, 1975, 1974, 1970, 1968, 1966, 1965, 1964, 1963, 1962, 1960, 1957, 1955, 1950, 1946, 1945, 1942, 1940, 1936, 1935, 1931, 1930, 1926, 1925, 1922
311 S 1ST ST	2013, 2008, 2006, 2001, 2000, 1996, 1991, 1986, 1985, 1982, 1980, 1978, 1975, 1974, 1970, 1968, 1966, 1965, 1964, 1962, 1960, 1955, 1950, 1946, 1945, 1942, 1940, 1936, 1935, 1931, 1930, 1926, 1925, 1922
311 S 1ST ST	2008, 2006, 2001, 2000, 1996, 1991, 1986, 1985, 1982, 1980, 1978, 1975, 1974, 1970, 1968, 1966, 1965, 1964, 1963, 1962, 1960, 1957, 1955, 1950, 1946, 1945, 1942, 1940, 1936, 1935, 1931, 1930, 1926, 1925, 1922
312 1ST ST S	2013, 2008, 2006, 2001, 2000, 1996, 1991, 1986, 1985, 1982, 1980, 1978, 1975, 1974, 1970, 1968, 1966, 1965, 1964, 1963, 1962, 1960, 1957, 1955, 1950, 1946, 1945, 1942, 1940, 1936, 1935, 1931, 1926, 1925, 1922
312 S 2 M	2013, 2008, 2006, 2001, 2000, 1996, 1986, 1985, 1982, 1980, 1978, 1975, 1974, 1970, 1968, 1966, 1965, 1964, 1963, 1962, 1960, 1957, 1955, 1950, 1946, 1945, 1942, 1940, 1936, 1935, 1931, 1930, 1926, 1925, 1922
315 1ST ST S	2013, 2008, 2006, 2001, 1996, 1991, 1986, 1985, 1982, 1980, 1978, 1974, 1968, 1965, 1964, 1963, 1962, 1957, 1946, 1942, 1936, 1931, 1926, 1925, 1922
315 2ND S	2013, 2008, 2006, 2001, 2000, 1996, 1991, 1986, 1985, 1982, 1978, 1975, 1974, 1970, 1968, 1966, 1965, 1964, 1963, 1962, 1960, 1957, 1955, 1950, 1946, 1945, 1942, 1940, 1936, 1935, 1931, 1930, 1926, 1925, 1922
315 S 1ST	2013, 2008, 2006, 2001, 2000, 1996, 1991, 1986, 1985, 1982, 1980, 1978, 1975, 1974, 1970, 1968, 1966, 1965, 1964, 1963, 1962, 1960, 1955, 1950, 1946, 1945, 1942, 1940, 1936, 1935, 1931, 1930, 1926, 1925, 1922
315 S 1ST ST	2013, 2008, 2006, 2001, 2000, 1996, 1991, 1986, 1985, 1982, 1980, 1978, 1975, 1974, 1970, 1968, 1966, 1965, 1964, 1962, 1960, 1957, 1955, 1950, 1946, 1945, 1942, 1940, 1936, 1935, 1931, 1930, 1926, 1925, 1922
315 S 1ST ST	2008, 2006, 2001, 2000, 1996, 1991, 1986, 1985, 1982, 1980, 1978, 1975, 1974, 1970, 1968, 1966, 1965, 1964, 1963, 1962, 1960, 1957, 1955, 1950, 1946, 1945, 1942, 1940, 1936, 1935, 1931, 1930, 1926, 1925, 1922
317 2ND ST S	2013, 2008, 2006, 2001, 1996, 1991, 1986, 1985, 1982, 1980, 1978, 1975, 1974, 1968, 1965, 1964, 1963, 1962, 1957, 1946, 1942, 1936, 1935, 1931, 1926
318 1ST ST S	2013, 2008, 2006, 2001, 2000, 1996, 1991, 1986, 1985, 1982, 1980, 1978, 1975, 1974, 1970, 1968, 1966, 1965, 1964, 1963, 1962, 1960, 1957, 1955, 1950, 1946, 1945, 1942, 1940, 1936, 1935, 1931, 1926, 1925, 1922
32 PARK BLVD	2013, 2008, 2006, 2001, 2000, 1996, 1986, 1985, 1982, 1980, 1978, 1975, 1974, 1970, 1968, 1966, 1965, 1964, 1963, 1962, 1960, 1957, 1955, 1950, 1946, 1945, 1942, 1940, 1936, 1935, 1931, 1930, 1926, 1925, 1922

FINDINGS

Address Researched	Address Not Identified in Research Source
32 PARK CT	2013, 2008, 2006, 2001, 2000, 1996, 1991, 1986, 1985, 1982, 1980, 1978, 1975, 1974, 1970, 1968, 1966, 1965, 1964, 1963, 1962, 1960, 1957, 1946, 1942, 1936, 1931, 1926, 1925, 1922
32 SAN FERNANDO ST W	2013, 2008, 2006, 2001, 2000, 1996, 1991, 1986, 1985, 1982, 1980, 1978, 1975, 1974, 1970, 1968, 1965, 1964, 1963, 1962, 1957, 1946, 1942, 1936, 1931, 1926, 1925, 1922
32 W SAN FERNANDO	2013, 2008, 2006, 2001, 2000, 1996, 1991, 1986, 1985, 1982, 1980, 1978, 1975, 1974, 1970, 1968, 1966, 1965, 1964, 1963, 1962, 1960, 1955, 1950, 1946, 1945, 1942, 1940, 1936, 1935, 1931, 1930, 1926, 1925, 1922
32 W SAN FERNANDO ST	2013, 2008, 2006, 2001, 2000, 1996, 1991, 1986, 1985, 1982, 1980, 1978, 1975, 1974, 1970, 1968, 1966, 1965, 1964, 1962, 1960, 1955, 1950, 1946, 1945, 1942, 1940, 1936, 1935, 1931, 1930, 1926, 1925, 1922
320 1ST ST S	2013, 2008, 2006, 2001, 1996, 1991, 1986, 1985, 1982, 1980, 1978, 1975, 1974, 1970, 1968, 1966, 1965, 1964, 1963, 1962, 1960, 1957, 1955, 1950, 1946, 1945, 1942, 1940, 1936, 1935, 1931, 1926, 1925, 1922
320 N 1ST ST	2013, 2008, 2001, 2000, 1996, 1991, 1986, 1985, 1982, 1980, 1978, 1975, 1974, 1970, 1968, 1966, 1965, 1964, 1963, 1962, 1960, 1957, 1955, 1950, 1946, 1945, 1942, 1940, 1936, 1935, 1931, 1930, 1926, 1925, 1922
320 S 1ST ST	2008, 2006, 2001, 2000, 1996, 1991, 1986, 1985, 1982, 1980, 1978, 1975, 1974, 1970, 1968, 1966, 1965, 1964, 1963, 1962, 1960, 1957, 1955, 1950, 1946, 1945, 1942, 1940, 1936, 1935, 1931, 1930, 1926, 1925, 1922
321 1ST ST S	2013, 2008, 2006, 2001, 1991, 1986, 1985, 1982, 1980, 1978, 1974, 1968, 1965, 1964, 1963, 1962, 1957, 1946, 1942, 1936, 1931, 1926, 1925, 1922
321 S 1ST ST	2013, 2008, 2006, 2001, 2000, 1996, 1986, 1985, 1982, 1980, 1978, 1974, 1970, 1968, 1966, 1965, 1964, 1962, 1960, 1957, 1955, 1950, 1946, 1945, 1942, 1940, 1936, 1935, 1931, 1930, 1926, 1925, 1922
321 S 1ST ST	2008, 2006, 2001, 2000, 1996, 1991, 1986, 1985, 1982, 1980, 1978, 1975, 1974, 1970, 1968, 1966, 1965, 1964, 1963, 1962, 1960, 1957, 1955, 1950, 1946, 1945, 1942, 1940, 1936, 1935, 1931, 1930, 1926, 1925, 1922
322 N 1ST ST	2013, 2008, 2001, 2000, 1996, 1991, 1986, 1985, 1982, 1980, 1978, 1975, 1974, 1970, 1968, 1966, 1965, 1964, 1963, 1962, 1960, 1957, 1955, 1950, 1946, 1945, 1942, 1940, 1936, 1935, 1931, 1930, 1926, 1925, 1922
322 S 1ST ST	2006, 2001, 2000, 1996, 1991, 1986, 1985, 1982, 1980, 1978, 1975, 1974, 1970, 1968, 1966, 1965, 1964, 1963, 1962, 1960, 1957, 1955, 1950, 1946, 1945, 1942, 1940, 1936, 1935, 1931, 1930, 1926, 1925, 1922
323 S 1 S	2013, 2008, 2006, 2001, 2000, 1996, 1991, 1985, 1982, 1980, 1978, 1975, 1974, 1970, 1968, 1966, 1965, 1964, 1963, 1962, 1960, 1957, 1955, 1950, 1946, 1945, 1942, 1940, 1936, 1935, 1931, 1930, 1926, 1925, 1922
324 1ST ST S	2013, 2008, 2006, 2001, 1996, 1991, 1986, 1985, 1982, 1980, 1978, 1975, 1974, 1970, 1968, 1966, 1965, 1964, 1963, 1962, 1960, 1957, 1955, 1950, 1946, 1945, 1942, 1940, 1936, 1935, 1931, 1926, 1925, 1922
325 1ST ST S	2013, 2008, 2006, 2001, 1991, 1986, 1985, 1982, 1980, 1978, 1974, 1968, 1965, 1964, 1963, 1962, 1957, 1946, 1942, 1936, 1931, 1926, 1925, 1922
325 N 1ST ST	2013, 2008, 2001, 2000, 1996, 1991, 1986, 1985, 1982, 1980, 1978, 1975, 1974, 1970, 1968, 1966, 1965, 1964, 1963, 1962, 1960, 1957, 1955, 1950, 1946, 1945, 1942, 1940, 1936, 1935, 1931, 1930, 1926, 1925, 1922
325 S 1 S	2013, 2008, 2006, 2001, 2000, 1996, 1991, 1985, 1982, 1980, 1978, 1975, 1974, 1970, 1968, 1966, 1965, 1964, 1963, 1962, 1960, 1957, 1955, 1950, 1946, 1945, 1942, 1940, 1936, 1935, 1931, 1930, 1926, 1925, 1922
325 S 1 OTH	2013, 2008, 2006, 2001, 2000, 1996, 1991, 1985, 1982, 1980, 1978, 1975, 1974, 1970, 1968, 1966, 1965, 1964, 1963, 1962, 1960, 1957, 1955, 1950, 1946, 1945, 1942, 1940, 1936, 1935, 1931, 1930, 1926, 1925, 1922

FINDINGS

Address Researched	Address Not Identified in Research Source
325 S 1ST	2013, 2008, 2006, 2001, 2000, 1996, 1986, 1982, 1980, 1978, 1975, 1974, 1970, 1968, 1966, 1965, 1964, 1963, 1962, 1960, 1957, 1955, 1950, 1946, 1945, 1942, 1940, 1936, 1935, 1931, 1930, 1926, 1925, 1922
325 S 1ST ST	2013, 2008, 2006, 2001, 2000, 1996, 1982, 1980, 1978, 1975, 1974, 1970, 1968, 1966, 1965, 1964, 1963, 1962, 1960, 1955, 1950, 1946, 1945, 1942, 1940, 1936, 1935, 1931, 1930, 1926, 1925, 1922
325 S 1ST ST	2006, 2001, 2000, 1996, 1991, 1986, 1985, 1982, 1980, 1978, 1975, 1974, 1970, 1968, 1966, 1965, 1964, 1963, 1962, 1960, 1957, 1955, 1950, 1946, 1945, 1942, 1940, 1936, 1935, 1931, 1930, 1926, 1925, 1922
325 S 1TH	2013, 2008, 2006, 2001, 2000, 1996, 1991, 1985, 1982, 1980, 1978, 1975, 1974, 1970, 1968, 1966, 1965, 1964, 1963, 1962, 1960, 1957, 1955, 1950, 1946, 1945, 1942, 1940, 1936, 1935, 1931, 1930, 1926, 1925, 1922
327 S 1ST ST	2013, 2008, 2006, 2001, 2000, 1996, 1991, 1986, 1985, 1982, 1980, 1978, 1975, 1974, 1970, 1968, 1966, 1965, 1964, 1963, 1962, 1960, 1955, 1950, 1946, 1945, 1942, 1940, 1936, 1935, 1931, 1930, 1926, 1925, 1922
327 S 1TH	2013, 2008, 2006, 2001, 2000, 1996, 1986, 1985, 1982, 1980, 1978, 1975, 1974, 1970, 1968, 1966, 1965, 1964, 1963, 1962, 1960, 1957, 1955, 1950, 1946, 1945, 1942, 1940, 1936, 1935, 1931, 1930, 1926, 1925, 1922
328 1ST ST S	2013, 2008, 2006, 2001, 2000, 1996, 1991, 1986, 1985, 1982, 1980, 1978, 1975, 1974, 1970, 1968, 1966, 1965, 1964, 1963, 1962, 1960, 1957, 1955, 1950, 1946, 1942, 1936, 1931, 1926, 1925, 1922
329 1ST ST S	2013, 2008, 2006, 2001, 1996, 1991, 1986, 1985, 1982, 1980, 1978, 1974, 1968, 1965, 1964, 1963, 1962, 1957, 1946, 1942, 1940, 1936, 1931, 1926, 1925, 1922
329 N 1ST ST	2013, 2008, 2001, 2000, 1996, 1991, 1986, 1985, 1982, 1980, 1978, 1975, 1974, 1970, 1968, 1966, 1965, 1964, 1963, 1962, 1960, 1957, 1955, 1950, 1946, 1945, 1942, 1940, 1936, 1935, 1931, 1930, 1926, 1925, 1922
329 S 1ST ST	2013, 2008, 2006, 2001, 2000, 1996, 1991, 1986, 1985, 1982, 1980, 1978, 1974, 1970, 1968, 1966, 1965, 1964, 1962, 1960, 1955, 1950, 1946, 1945, 1942, 1940, 1936, 1935, 1931, 1930, 1926, 1925, 1922
33 PARK CT	2013, 2008, 2006, 2001, 2000, 1996, 1991, 1986, 1985, 1982, 1980, 1978, 1975, 1974, 1970, 1968, 1966, 1965, 1964, 1963, 1962, 1960, 1957, 1946, 1945, 1942, 1936, 1931, 1926, 1925, 1922
33 W SAN CARLOS ST	2013, 2008, 2006, 2001, 2000, 1996, 1986, 1985, 1982, 1980, 1978, 1975, 1974, 1970, 1968, 1966, 1965, 1964, 1963, 1962, 1960, 1957, 1955, 1950, 1946, 1945, 1942, 1940, 1936, 1935, 1931, 1930, 1926, 1925, 1922
330 1ST ST S	2013, 2008, 2006, 2001, 1996, 1991, 1986, 1985, 1982, 1980, 1978, 1975, 1974, 1970, 1968, 1966, 1965, 1964, 1963, 1962, 1960, 1957, 1955, 1950, 1946, 1945, 1942, 1940, 1936, 1935, 1931, 1930, 1926, 1925, 1922
331 1ST ST S	2013, 2008, 2006, 2001, 1996, 1991, 1986, 1985, 1982, 1980, 1978, 1974, 1968, 1965, 1964, 1963, 1962, 1957, 1946, 1942, 1936, 1931, 1926, 1925, 1922
331 S 1ST ST	2013, 2008, 2006, 2001, 2000, 1996, 1991, 1986, 1985, 1982, 1980, 1978, 1974, 1970, 1968, 1966, 1965, 1964, 1962, 1960, 1955, 1950, 1946, 1945, 1942, 1940, 1936, 1935, 1931, 1930, 1926, 1925, 1922
34 E SAN FERNANDO	2013, 2008, 2006, 2001, 2000, 1996, 1991, 1986, 1985, 1982, 1980, 1978, 1975, 1974, 1970, 1968, 1966, 1965, 1964, 1963, 1962, 1960, 1955, 1950, 1946, 1945, 1942, 1940, 1936, 1935, 1931, 1930, 1926, 1925, 1922
34 PARK CT	2013, 2008, 2006, 2001, 2000, 1996, 1991, 1986, 1985, 1982, 1980, 1978, 1975, 1974, 1970, 1968, 1966, 1965, 1964, 1963, 1962, 1960, 1946, 1942, 1936, 1931, 1926, 1925, 1922
34 SAN FERNANDO ST E	2013, 2008, 2006, 2001, 2000, 1996, 1991, 1986, 1985, 1982, 1980, 1978, 1975, 1974, 1970, 1968, 1966, 1965, 1964, 1963, 1962, 1960, 1957, 1955, 1946, 1942, 1940, 1936, 1935, 1931, 1930, 1926, 1925, 1922

FINDINGS

Address Researched	Address Not Identified in Research Source
34 SAN FERNANDO ST W	2013, 2008, 2006, 2001, 2000, 1996, 1991, 1986, 1985, 1982, 1980, 1978, 1975, 1974, 1970, 1968, 1965, 1964, 1963, 1962, 1957, 1946, 1942, 1936, 1931, 1926
34 W SAN FERNANDO	2013, 2008, 2006, 2001, 2000, 1996, 1991, 1986, 1985, 1982, 1980, 1978, 1975, 1974, 1970, 1968, 1966, 1965, 1964, 1963, 1962, 1960, 1955, 1950, 1946, 1945, 1942, 1940, 1936, 1935, 1931, 1930, 1926, 1925, 1922
34 W SAN FERNANDO ST	2013, 2008, 2006, 2001, 2000, 1996, 1991, 1986, 1985, 1982, 1980, 1978, 1975, 1974, 1970, 1968, 1966, 1965, 1964, 1963, 1962, 1960, 1955, 1950, 1946, 1945, 1942, 1940, 1936, 1935, 1931, 1930, 1926, 1925, 1922
3420 S MARKET ST	2013, 2008, 2001, 2000, 1996, 1991, 1986, 1985, 1982, 1980, 1978, 1975, 1974, 1970, 1968, 1966, 1965, 1964, 1963, 1962, 1960, 1957, 1955, 1950, 1946, 1945, 1942, 1940, 1936, 1935, 1931, 1930, 1926, 1925, 1922
35 PARK AVE	2013, 2008, 2006, 2001, 2000, 1996, 1991, 1986, 1985, 1982, 1980, 1978, 1975, 1974, 1970, 1968, 1966, 1965, 1964, 1963, 1962, 1960, 1957, 1955, 1950, 1946, 1945, 1942, 1940, 1936, 1935, 1931, 1926, 1925, 1922
35 PARK CT	2013, 2008, 2006, 2001, 2000, 1996, 1991, 1986, 1985, 1982, 1980, 1978, 1975, 1974, 1970, 1968, 1966, 1965, 1964, 1963, 1962, 1960, 1957, 1946, 1945, 1942, 1936, 1931, 1926, 1925, 1922
35 PARK LN	2013, 2008, 2006, 2001, 2000, 1996, 1991, 1986, 1985, 1982, 1980, 1978, 1974, 1970, 1968, 1966, 1965, 1964, 1963, 1962, 1960, 1957, 1955, 1950, 1946, 1945, 1942, 1940, 1936, 1935, 1931, 1930, 1926, 1925, 1922
35 SAN CARLOS ST W	2013, 2008, 2006, 2001, 2000, 1996, 1991, 1986, 1985, 1982, 1980, 1978, 1975, 1974, 1970, 1968, 1966, 1965, 1964, 1963, 1962, 1957, 1946, 1942, 1936, 1931, 1926, 1925, 1922
35 W SAN CARLOS	2013, 2008, 2006, 2001, 2000, 1996, 1991, 1986, 1985, 1982, 1980, 1978, 1975, 1974, 1970, 1968, 1966, 1965, 1964, 1963, 1962, 1960, 1955, 1950, 1946, 1945, 1942, 1940, 1936, 1935, 1931, 1930, 1926, 1925, 1922
35 W SAN CARLOS ST	2013, 2008, 2006, 2001, 2000, 1996, 1991, 1986, 1985, 1982, 1980, 1978, 1975, 1974, 1970, 1968, 1966, 1965, 1964, 1963, 1962, 1960, 1955, 1950, 1946, 1945, 1942, 1940, 1936, 1935, 1931, 1930, 1926, 1925, 1922
35 W SAN FERNANDO ST	2013, 2008, 2006, 2001, 2000, 1996, 1991, 1985, 1982, 1980, 1978, 1975, 1974, 1970, 1968, 1966, 1965, 1964, 1963, 1962, 1960, 1957, 1955, 1950, 1946, 1945, 1942, 1940, 1936, 1935, 1931, 1930, 1926, 1925, 1922
36 E SAN FERNANDO	2013, 2008, 2006, 2001, 2000, 1996, 1991, 1986, 1985, 1982, 1980, 1978, 1975, 1974, 1970, 1968, 1966, 1965, 1964, 1963, 1962, 1960, 1955, 1950, 1946, 1945, 1942, 1940, 1936, 1935, 1931, 1930, 1926, 1925, 1922
36 E SAN FERNANDO ST	2013, 2008, 2006, 2001, 2000, 1996, 1991, 1986, 1985, 1982, 1980, 1978, 1974, 1970, 1968, 1966, 1965, 1964, 1962, 1960, 1955, 1950, 1946, 1945, 1942, 1940, 1936, 1935, 1931, 1930, 1926, 1925, 1922
36 PARK CT	2013, 2008, 2006, 2001, 2000, 1996, 1991, 1986, 1985, 1982, 1980, 1978, 1975, 1974, 1970, 1968, 1966, 1965, 1964, 1963, 1962, 1960, 1946, 1945, 1942, 1936, 1931, 1926, 1925, 1922
36 SAN FERNANDO ST E	2013, 2008, 2006, 2001, 1996, 1991, 1986, 1985, 1982, 1980, 1978, 1974, 1968, 1965, 1964, 1963, 1962, 1957, 1950, 1946, 1945, 1942, 1940, 1936, 1935, 1931, 1930, 1926, 1925, 1922
36 SAN FERNANDO ST W	2013, 2008, 2006, 2001, 2000, 1996, 1991, 1986, 1985, 1982, 1980, 1978, 1975, 1974, 1970, 1968, 1965, 1964, 1963, 1962, 1957, 1946, 1942, 1936, 1931, 1926, 1925, 1922
36 W SAN FERNANDO	2013, 2008, 2006, 2001, 2000, 1996, 1991, 1986, 1985, 1982, 1980, 1978, 1975, 1974, 1970, 1968, 1966, 1965, 1964, 1963, 1962, 1960, 1955, 1950, 1946, 1945, 1942, 1940, 1936, 1935, 1931, 1930, 1926, 1925, 1922

FINDINGS

Address Researched	Address Not Identified in Research Source
36 W SAN FERNANDO ST	2013, 2008, 2006, 2001, 2000, 1996, 1991, 1986, 1985, 1982, 1980, 1978, 1975, 1974, 1970, 1968, 1966, 1965, 1964, 1963, 1962, 1960, 1955, 1950, 1946, 1945, 1942, 1940, 1936, 1935, 1931, 1930, 1926, 1925, 1922
37 SAN CARLOS ST W	2013, 2008, 2006, 2001, 2000, 1996, 1991, 1986, 1985, 1982, 1980, 1978, 1975, 1974, 1970, 1968, 1966, 1965, 1964, 1963, 1962, 1957, 1946, 1942, 1936, 1931, 1926, 1925, 1922
37 SAN FERNANDO ST W	2013, 2008, 2006, 2001, 2000, 1996, 1991, 1986, 1985, 1982, 1980, 1978, 1975, 1974, 1970, 1968, 1965, 1964, 1963, 1962, 1957, 1955, 1946, 1942, 1936, 1931, 1930, 1926, 1925, 1922
37 W SAN CARLOS	2013, 2008, 2006, 2001, 2000, 1996, 1991, 1986, 1985, 1982, 1980, 1978, 1975, 1974, 1970, 1968, 1966, 1965, 1964, 1963, 1962, 1960, 1955, 1950, 1946, 1945, 1942, 1940, 1936, 1935, 1931, 1930, 1926, 1925, 1922
37 W SAN CARLOS ST	2013, 2008, 2006, 2001, 2000, 1996, 1991, 1986, 1985, 1982, 1980, 1978, 1975, 1974, 1970, 1968, 1966, 1965, 1964, 1963, 1962, 1960, 1955, 1950, 1946, 1945, 1942, 1940, 1936, 1935, 1931, 1930, 1926, 1925, 1922
37 W SAN FERNANDO	2013, 2008, 2006, 2001, 2000, 1996, 1991, 1986, 1985, 1982, 1980, 1978, 1975, 1974, 1970, 1968, 1966, 1965, 1964, 1963, 1962, 1960, 1955, 1950, 1946, 1945, 1942, 1940, 1936, 1935, 1931, 1930, 1926, 1925, 1922
37 W SAN FERNANDO ST	2013, 2008, 2006, 2001, 2000, 1996, 1991, 1986, 1985, 1982, 1980, 1978, 1974, 1970, 1968, 1966, 1965, 1964, 1963, 1962, 1960, 1955, 1950, 1946, 1945, 1942, 1940, 1936, 1935, 1931, 1930, 1926, 1925, 1922
38 PARK CT	2013, 2008, 2006, 2001, 2000, 1996, 1991, 1986, 1985, 1982, 1980, 1978, 1975, 1974, 1970, 1968, 1966, 1965, 1964, 1963, 1962, 1960, 1946, 1942, 1936, 1931, 1926, 1925, 1922
38 SAN FERNANDO ST W	2013, 2008, 2006, 2001, 2000, 1996, 1991, 1986, 1985, 1982, 1980, 1978, 1975, 1974, 1970, 1968, 1965, 1964, 1963, 1962, 1957, 1950, 1946, 1945, 1942, 1940, 1936, 1931, 1930, 1926
39 PARK AVE	2013, 2008, 2006, 2001, 2000, 1996, 1991, 1986, 1985, 1982, 1980, 1978, 1975, 1974, 1970, 1968, 1966, 1965, 1964, 1963, 1962, 1960, 1955, 1950, 1946, 1945, 1942, 1940, 1936, 1935, 1931, 1930, 1926, 1925, 1922
39 SAN FERNANDO ST W	2013, 2008, 2006, 2001, 2000, 1996, 1991, 1986, 1985, 1982, 1980, 1978, 1975, 1974, 1970, 1968, 1966, 1965, 1964, 1963, 1962, 1960, 1957, 1955, 1950, 1946, 1945, 1942, 1940, 1936, 1935, 1931, 1926, 1925, 1922
4 E SAN FERNANDO ST	2013, 2008, 2006, 2001, 2000, 1996, 1991, 1986, 1985, 1982, 1980, 1978, 1975, 1974, 1970, 1968, 1966, 1965, 1964, 1963, 1962, 1960, 1955, 1950, 1946, 1945, 1942, 1940, 1936, 1935, 1931, 1930, 1926, 1925, 1922
4 PARK BLVD	2013, 2008, 2006, 2001, 2000, 1996, 1986, 1985, 1982, 1980, 1978, 1975, 1974, 1970, 1968, 1966, 1964, 1963, 1962, 1957, 1955, 1950, 1946, 1945, 1942, 1940, 1936, 1935, 1931, 1930, 1926, 1925, 1922
4 PARK CT	2013, 2008, 2006, 2001, 2000, 1996, 1991, 1986, 1985, 1982, 1980, 1978, 1975, 1974, 1970, 1968, 1966, 1965, 1964, 1963, 1962, 1946, 1942, 1936, 1931, 1926, 1925, 1922
4 SAN CARLOS CT W	2013, 2008, 2006, 2001, 2000, 1996, 1991, 1986, 1985, 1982, 1980, 1978, 1975, 1974, 1970, 1968, 1966, 1965, 1964, 1963, 1962, 1960, 1957, 1955, 1950, 1946, 1945, 1942, 1940, 1936, 1931, 1930, 1926, 1925, 1922
4 SAN CARLOS ST W	2013, 2008, 2006, 2001, 2000, 1996, 1991, 1986, 1985, 1982, 1980, 1978, 1974, 1970, 1968, 1966, 1965, 1964, 1963, 1962, 1960, 1957, 1955, 1950, 1946, 1945, 1942, 1940, 1936, 1935, 1931, 1930, 1926, 1925, 1922
4 W SAN CARLOS	2013, 2008, 2006, 2001, 2000, 1996, 1986, 1985, 1982, 1980, 1978, 1975, 1974, 1970, 1968, 1966, 1965, 1964, 1963, 1962, 1960, 1957, 1955, 1950, 1946, 1945, 1942, 1940, 1936, 1935, 1931, 1930, 1926, 1925, 1922

FINDINGS

Address Researched	Address Not Identified in Research Source
40 E SAN CARLOS ST	2013, 2008, 2006, 2001, 2000, 1996, 1991, 1986, 1982, 1980, 1978, 1975, 1974, 1970, 1968, 1966, 1965, 1964, 1963, 1962, 1960, 1957, 1955, 1950, 1946, 1945, 1942, 1940, 1936, 1935, 1931, 1930, 1926, 1925, 1922
40 E SAN FERNANDO ST	2013, 2008, 2006, 2001, 2000, 1996, 1991, 1986, 1985, 1982, 1978, 1975, 1974, 1970, 1968, 1966, 1965, 1964, 1963, 1962, 1960, 1957, 1955, 1950, 1946, 1945, 1942, 1940, 1936, 1935, 1931, 1930, 1926, 1925, 1922
40 PARK BLVD	2013, 2008, 2006, 2001, 2000, 1996, 1991, 1986, 1985, 1982, 1980, 1978, 1975, 1974, 1970, 1968, 1966, 1965, 1964, 1963, 1962, 1957, 1955, 1950, 1946, 1945, 1942, 1940, 1936, 1935, 1931, 1930, 1926, 1925, 1922
40 PARK CT	2013, 2008, 2006, 2001, 2000, 1996, 1991, 1986, 1985, 1982, 1980, 1978, 1975, 1974, 1970, 1968, 1966, 1965, 1964, 1963, 1962, 1960, 1955, 1946, 1942, 1936, 1931, 1926, 1925, 1922
40 SAN CARLOS ST W	2013, 2008, 2006, 2001, 2000, 1996, 1991, 1986, 1985, 1982, 1980, 1978, 1974, 1968, 1965, 1964, 1963, 1962, 1957, 1946, 1942, 1936, 1931, 1926, 1925, 1922
40 SAN FERNANDO ST E	2013, 2008, 2006, 2001, 2000, 1996, 1991, 1986, 1985, 1982, 1980, 1978, 1974, 1968, 1966, 1965, 1964, 1963, 1962, 1957, 1946, 1942, 1936, 1931, 1926, 1925, 1922
40 W SAN CARLOS	2013, 2008, 2006, 2001, 2000, 1996, 1991, 1986, 1985, 1982, 1980, 1978, 1975, 1974, 1970, 1968, 1966, 1965, 1964, 1963, 1962, 1960, 1955, 1950, 1946, 1945, 1942, 1940, 1936, 1935, 1931, 1930, 1926, 1925, 1922
40 W SAN CARLOS ST	2013, 2008, 2006, 2001, 2000, 1996, 1991, 1986, 1985, 1982, 1980, 1978, 1975, 1974, 1970, 1968, 1966, 1965, 1964, 1963, 1962, 1960, 1955, 1950, 1946, 1945, 1942, 1940, 1936, 1935, 1931, 1930, 1926, 1925, 1922
40 W SAN FERNANDO ST	2013, 2008, 2001, 2000, 1996, 1991, 1986, 1985, 1982, 1980, 1978, 1975, 1974, 1970, 1968, 1966, 1965, 1964, 1963, 1962, 1960, 1957, 1955, 1950, 1946, 1945, 1942, 1940, 1936, 1935, 1931, 1930, 1926, 1925, 1922
41 PARK AVE	2013, 2008, 2006, 2001, 2000, 1996, 1986, 1985, 1982, 1980, 1978, 1975, 1974, 1970, 1968, 1966, 1965, 1964, 1963, 1962, 1960, 1957, 1955, 1950, 1946, 1945, 1942, 1940, 1936, 1935, 1931, 1930, 1926, 1925, 1922
41 SAN FERNANDO ST W	2013, 2008, 2006, 2001, 2000, 1996, 1991, 1986, 1985, 1982, 1980, 1978, 1975, 1974, 1970, 1968, 1965, 1964, 1963, 1962, 1957, 1950, 1946, 1945, 1942, 1940, 1936, 1935, 1931, 1926, 1925, 1922
41 W SAN FERNANDO	2013, 2008, 2006, 2001, 2000, 1996, 1991, 1986, 1985, 1982, 1980, 1978, 1975, 1974, 1970, 1968, 1966, 1965, 1964, 1963, 1962, 1960, 1955, 1950, 1946, 1945, 1942, 1940, 1936, 1935, 1931, 1930, 1926, 1925, 1922
41 W SAN FERNANDO ST	2013, 2008, 2006, 2001, 2000, 1996, 1991, 1986, 1985, 1982, 1980, 1978, 1975, 1974, 1970, 1968, 1966, 1965, 1964, 1963, 1962, 1960, 1955, 1950, 1946, 1945, 1942, 1940, 1936, 1935, 1931, 1930, 1926, 1925, 1922
42 E SAN FERNANDO	2013, 2008, 2006, 2001, 2000, 1996, 1991, 1986, 1985, 1982, 1980, 1978, 1975, 1974, 1970, 1968, 1966, 1965, 1964, 1963, 1962, 1960, 1955, 1950, 1946, 1945, 1942, 1940, 1936, 1935, 1931, 1930, 1926, 1925, 1922
42 E SAN FERNANDO ST	2013, 2008, 2006, 2001, 2000, 1996, 1991, 1986, 1985, 1982, 1980, 1978, 1975, 1974, 1970, 1968, 1966, 1965, 1964, 1963, 1962, 1960, 1955, 1950, 1946, 1945, 1942, 1940, 1936, 1935, 1931, 1930, 1926, 1925, 1922
42 PARK AVE	2013, 2008, 2006, 2001, 2000, 1996, 1991, 1986, 1985, 1982, 1980, 1978, 1975, 1974, 1970, 1968, 1966, 1965, 1964, 1963, 1962, 1960, 1955, 1950, 1946, 1945, 1942, 1940, 1936, 1935, 1931, 1930, 1926, 1925, 1922
42 PARK CT	2013, 2008, 2006, 2001, 2000, 1996, 1991, 1986, 1985, 1982, 1980, 1978, 1975, 1974, 1970, 1968, 1966, 1965, 1964, 1963, 1962, 1960, 1946, 1942, 1936, 1931, 1926, 1925, 1922

FINDINGS

Address Researched	Address Not Identified in Research Source
42 SAN CARLOS ST W	2013, 2008, 2006, 2001, 2000, 1996, 1991, 1986, 1985, 1982, 1980, 1978, 1975, 1974, 1968, 1965, 1964, 1963, 1962, 1957, 1946, 1942, 1936, 1931, 1926, 1925, 1922
42 SAN FERNANDO ST E	2013, 2008, 2006, 2001, 2000, 1996, 1991, 1986, 1985, 1982, 1980, 1978, 1975, 1974, 1970, 1968, 1966, 1965, 1964, 1963, 1962, 1960, 1957, 1946, 1942, 1940, 1936, 1935, 1931, 1926, 1925, 1922
42 SAN FERNANDO ST W	2013, 2008, 2006, 2001, 2000, 1996, 1991, 1986, 1985, 1982, 1980, 1978, 1975, 1974, 1970, 1968, 1965, 1964, 1963, 1962, 1957, 1946, 1942, 1936, 1931, 1926, 1925, 1922
42 W SAN CARLOS	2013, 2008, 2006, 2001, 2000, 1996, 1991, 1986, 1985, 1982, 1980, 1978, 1975, 1974, 1970, 1968, 1966, 1965, 1964, 1963, 1962, 1960, 1955, 1950, 1946, 1945, 1942, 1940, 1936, 1935, 1931, 1930, 1926, 1925, 1922
42 W SAN CARLOS ST	2013, 2008, 2006, 2001, 2000, 1996, 1991, 1986, 1985, 1982, 1980, 1978, 1975, 1974, 1970, 1968, 1966, 1965, 1964, 1963, 1962, 1960, 1955, 1950, 1946, 1945, 1942, 1940, 1936, 1935, 1931, 1930, 1926, 1925, 1922
42 W SAN FERNANDO ST	2013, 2008, 2006, 2001, 2000, 1996, 1991, 1986, 1985, 1982, 1980, 1978, 1975, 1974, 1970, 1968, 1966, 1965, 1964, 1962, 1960, 1955, 1950, 1946, 1945, 1942, 1940, 1936, 1935, 1931, 1930, 1926, 1925, 1922
44 E SAN FERNANDO	2013, 2008, 2006, 2001, 2000, 1996, 1991, 1986, 1985, 1982, 1980, 1978, 1975, 1974, 1970, 1968, 1966, 1965, 1964, 1963, 1962, 1960, 1955, 1950, 1946, 1945, 1942, 1940, 1936, 1935, 1931, 1930, 1926, 1925, 1922
44 E SAN FERNANDO ST	2013, 2008, 2006, 2001, 2000, 1996, 1991, 1986, 1985, 1982, 1978, 1974, 1970, 1968, 1966, 1965, 1964, 1962, 1960, 1957, 1955, 1950, 1946, 1945, 1942, 1940, 1936, 1935, 1931, 1930, 1926, 1925, 1922
44 PARK BLVD	2013, 2008, 2006, 2001, 2000, 1996, 1991, 1986, 1985, 1982, 1980, 1975, 1974, 1968, 1966, 1964, 1963, 1962, 1957, 1955, 1950, 1946, 1945, 1942, 1940, 1936, 1935, 1931, 1930, 1926, 1925, 1922
44 PARK CT	2013, 2008, 2006, 2001, 2000, 1996, 1991, 1986, 1985, 1982, 1980, 1978, 1975, 1974, 1970, 1968, 1966, 1965, 1964, 1963, 1962, 1960, 1957, 1946, 1942, 1936, 1931, 1926, 1925, 1922
44 SAN CARLOS ST W	2013, 2008, 2006, 2001, 2000, 1996, 1991, 1986, 1985, 1982, 1980, 1978, 1975, 1974, 1970, 1968, 1966, 1965, 1964, 1963, 1962, 1960, 1957, 1946, 1942, 1936, 1931, 1926, 1925, 1922
44 SAN FERNANDO ST E	2013, 2008, 2006, 2001, 2000, 1996, 1991, 1986, 1985, 1982, 1980, 1978, 1974, 1970, 1968, 1965, 1964, 1963, 1962, 1957, 1950, 1946, 1942, 1936, 1931, 1926, 1925, 1922
44 SAN FERNANDO ST W	2013, 2008, 2006, 2001, 2000, 1996, 1991, 1986, 1985, 1982, 1980, 1978, 1975, 1974, 1970, 1968, 1966, 1965, 1964, 1963, 1962, 1957, 1946, 1942, 1936, 1931, 1926, 1925, 1922
44 W SAN CARLOS	2013, 2008, 2006, 2001, 2000, 1996, 1991, 1986, 1985, 1982, 1980, 1978, 1975, 1974, 1970, 1968, 1966, 1965, 1964, 1963, 1962, 1960, 1955, 1950, 1946, 1945, 1942, 1940, 1936, 1935, 1931, 1930, 1926, 1925, 1922
44 W SAN CARLOS ST	2013, 2008, 2006, 2001, 2000, 1996, 1991, 1986, 1985, 1982, 1980, 1978, 1974, 1970, 1968, 1966, 1965, 1964, 1963, 1962, 1960, 1955, 1950, 1946, 1945, 1942, 1940, 1936, 1935, 1931, 1930, 1926, 1925, 1922
44 W SAN FERNANDO	2013, 2008, 2006, 2001, 2000, 1996, 1991, 1986, 1985, 1982, 1980, 1978, 1975, 1974, 1970, 1968, 1966, 1965, 1964, 1963, 1962, 1960, 1955, 1950, 1946, 1945, 1942, 1940, 1936, 1935, 1931, 1930, 1926, 1925, 1922
44 W SAN FERNANDO ST	2013, 2008, 2006, 2001, 2000, 1996, 1991, 1986, 1985, 1982, 1980, 1978, 1975, 1974, 1970, 1968, 1966, 1965, 1964, 1963, 1962, 1960, 1955, 1950, 1946, 1945, 1942, 1940, 1936, 1935, 1931, 1930, 1926, 1925, 1922

FINDINGS

Address Researched	Address Not Identified in Research Source
45 PARK CT	2013, 2008, 2006, 2001, 2000, 1996, 1991, 1986, 1985, 1982, 1980, 1978, 1975, 1974, 1970, 1968, 1966, 1965, 1964, 1963, 1962, 1960, 1957, 1946, 1942, 1936, 1931, 1926, 1925, 1922
45 SAN FERNANDO ST W	2013, 2008, 2006, 2001, 2000, 1996, 1991, 1986, 1985, 1982, 1980, 1978, 1975, 1974, 1970, 1968, 1965, 1964, 1963, 1962, 1957, 1946, 1942, 1936, 1931, 1926, 1925, 1922
45 W SAN FERNANDO ST	2013, 2008, 2006, 2001, 2000, 1996, 1991, 1986, 1985, 1982, 1980, 1978, 1975, 1974, 1970, 1968, 1966, 1965, 1964, 1963, 1962, 1960, 1955, 1950, 1946, 1945, 1942, 1940, 1936, 1935, 1931, 1930, 1926, 1925, 1922
46 PARK CT	2013, 2008, 2006, 2001, 2000, 1996, 1991, 1986, 1985, 1982, 1980, 1978, 1975, 1974, 1970, 1968, 1966, 1965, 1964, 1963, 1962, 1960, 1957, 1946, 1945, 1942, 1936, 1931, 1926, 1925, 1922
46 SAN FERNANDO ST W	2013, 2008, 2006, 2001, 2000, 1996, 1991, 1986, 1985, 1982, 1980, 1978, 1975, 1974, 1970, 1968, 1966, 1965, 1964, 1963, 1962, 1957, 1946, 1942, 1936, 1931, 1926
47 PARK AVE	2013, 2008, 2006, 2001, 2000, 1996, 1986, 1985, 1982, 1980, 1978, 1975, 1974, 1970, 1968, 1966, 1965, 1964, 1963, 1962, 1960, 1957, 1955, 1950, 1946, 1945, 1942, 1940, 1936, 1935, 1931, 1930, 1926, 1925, 1922
48 PARK BLVD	2013, 2008, 2006, 2001, 2000, 1996, 1991, 1986, 1985, 1982, 1980, 1978, 1975, 1974, 1970, 1968, 1966, 1965, 1964, 1963, 1962, 1957, 1955, 1950, 1946, 1945, 1942, 1940, 1936, 1935, 1931, 1930, 1926, 1925, 1922
48 PARK CT	2013, 2008, 2006, 2001, 2000, 1996, 1991, 1986, 1985, 1982, 1980, 1978, 1975, 1974, 1970, 1968, 1966, 1965, 1964, 1963, 1962, 1960, 1957, 1946, 1942, 1936, 1931, 1926, 1925, 1922
48 SAN FERNANDO ST W	2013, 2008, 2006, 2001, 2000, 1996, 1991, 1986, 1985, 1982, 1980, 1978, 1975, 1974, 1970, 1968, 1966, 1965, 1964, 1963, 1962, 1957, 1946, 1942, 1936, 1935, 1931, 1926, 1925, 1922
48 W SAN FERNANDO	2013, 2008, 2006, 2001, 2000, 1996, 1991, 1986, 1985, 1982, 1980, 1978, 1975, 1974, 1970, 1968, 1966, 1965, 1964, 1963, 1962, 1960, 1955, 1950, 1946, 1945, 1942, 1940, 1936, 1935, 1931, 1930, 1926, 1925, 1922
48 W SAN FERNANDO ST	2013, 2008, 2006, 2001, 2000, 1996, 1991, 1986, 1985, 1982, 1980, 1978, 1975, 1974, 1970, 1968, 1966, 1965, 1964, 1962, 1960, 1955, 1950, 1946, 1945, 1942, 1940, 1936, 1935, 1931, 1930, 1926, 1925, 1922
49 SAN FERNANDO ST W	2013, 2008, 2006, 2001, 2000, 1996, 1991, 1986, 1985, 1982, 1980, 1978, 1975, 1974, 1970, 1968, 1965, 1964, 1963, 1962, 1957, 1946, 1942, 1936, 1931, 1926, 1925, 1922
49 W SAN FERNANDO ST	2013, 2008, 2006, 2001, 2000, 1996, 1991, 1986, 1985, 1982, 1980, 1978, 1975, 1974, 1970, 1968, 1966, 1965, 1964, 1962, 1960, 1955, 1950, 1946, 1945, 1942, 1940, 1936, 1935, 1931, 1930, 1926, 1925, 1922
5 PARK AVE	2013, 2008, 2006, 2001, 2000, 1996, 1986, 1985, 1982, 1980, 1978, 1975, 1974, 1970, 1968, 1966, 1965, 1964, 1963, 1962, 1960, 1957, 1955, 1950, 1946, 1945, 1942, 1940, 1936, 1935, 1931, 1930, 1926, 1925, 1922
5 PARK BLVD	2013, 2008, 2006, 2001, 2000, 1996, 1986, 1985, 1982, 1980, 1978, 1975, 1974, 1970, 1968, 1966, 1964, 1963, 1962, 1960, 1957, 1955, 1950, 1946, 1945, 1942, 1940, 1936, 1935, 1931, 1930, 1926, 1925, 1922
5 PARK CT	2013, 2008, 2006, 2001, 2000, 1996, 1991, 1986, 1985, 1982, 1980, 1978, 1975, 1974, 1970, 1968, 1966, 1965, 1964, 1963, 1962, 1960, 1950, 1946, 1945, 1942, 1936, 1931, 1926, 1925, 1922
5 W SAN FERNANDO ST	2013, 2008, 2006, 2001, 2000, 1996, 1986, 1985, 1982, 1980, 1978, 1975, 1974, 1970, 1968, 1966, 1965, 1964, 1963, 1962, 1960, 1957, 1955, 1950, 1946, 1945, 1942, 1940, 1936, 1935, 1931, 1930, 1926, 1925, 1922

FINDINGS

Address Researched	Address Not Identified in Research Source
50 PARK CT	2013, 2008, 2006, 2001, 2000, 1996, 1991, 1986, 1985, 1982, 1980, 1978, 1975, 1974, 1970, 1968, 1966, 1965, 1964, 1963, 1962, 1960, 1946, 1945, 1942, 1936, 1931, 1926, 1925, 1922
50 SAN CARLOS ST W	2013, 2008, 2006, 2001, 2000, 1996, 1991, 1986, 1985, 1982, 1980, 1978, 1975, 1974, 1968, 1965, 1964, 1963, 1962, 1960, 1957, 1955, 1950, 1946, 1945, 1942, 1940, 1936, 1935, 1931, 1930, 1926, 1925, 1922
50 SAN FERNANDO ST W	2013, 2008, 2006, 2001, 2000, 1996, 1991, 1986, 1985, 1982, 1980, 1978, 1975, 1974, 1970, 1968, 1965, 1964, 1963, 1962, 1960, 1957, 1955, 1950, 1946, 1945, 1942, 1940, 1936, 1931, 1926, 1925, 1922
50 W SAN CARLOS ST	2013, 2008, 2006, 2001, 2000, 1996, 1986, 1985, 1982, 1980, 1978, 1975, 1974, 1970, 1968, 1966, 1965, 1964, 1963, 1962, 1960, 1957, 1955, 1950, 1946, 1945, 1942, 1940, 1936, 1935, 1931, 1930, 1926, 1925, 1922
50 W SAN FERNANDO ST	2013, 2008, 2001, 2000, 1996, 1986, 1985, 1982, 1980, 1978, 1975, 1974, 1970, 1968, 1966, 1965, 1964, 1963, 1962, 1960, 1957, 1955, 1950, 1946, 1945, 1942, 1940, 1936, 1935, 1931, 1930, 1926, 1925, 1922
50 W SAN FERNANDO ST	2006, 2001, 2000, 1996, 1991, 1986, 1985, 1982, 1980, 1978, 1975, 1974, 1970, 1968, 1966, 1965, 1964, 1963, 1962, 1960, 1957, 1955, 1950, 1946, 1945, 1942, 1940, 1936, 1935, 1931, 1930, 1926, 1925, 1922
51 E SAN CARLOS ST	2013, 2008, 2006, 2001, 2000, 1996, 1982, 1980, 1978, 1975, 1974, 1970, 1968, 1966, 1965, 1964, 1963, 1962, 1960, 1957, 1955, 1950, 1946, 1945, 1942, 1940, 1936, 1935, 1931, 1930, 1926, 1925, 1922
51 PARK CT	2013, 2008, 2006, 2001, 2000, 1996, 1991, 1986, 1985, 1982, 1980, 1978, 1975, 1974, 1970, 1968, 1966, 1965, 1964, 1963, 1962, 1960, 1946, 1945, 1942, 1936, 1931, 1926, 1925, 1922
51 SAN CARLOS ST E	2013, 2008, 2006, 2001, 1996, 1991, 1986, 1985, 1982, 1980, 1978, 1975, 1974, 1970, 1968, 1966, 1965, 1964, 1963, 1962, 1960, 1957, 1955, 1950, 1946, 1945, 1942, 1940, 1936, 1935, 1931, 1930, 1926, 1925, 1922
51 SAN FERNANDO ST W	2013, 2008, 2006, 2001, 2000, 1996, 1991, 1986, 1985, 1982, 1980, 1978, 1975, 1974, 1970, 1968, 1965, 1964, 1963, 1962, 1957, 1946, 1942, 1936, 1931, 1926, 1925, 1922
51 W SAN CARLOS ST	2013, 2008, 2006, 2001, 2000, 1996, 1991, 1986, 1985, 1982, 1980, 1978, 1974, 1970, 1968, 1966, 1965, 1964, 1963, 1962, 1960, 1957, 1955, 1950, 1946, 1945, 1942, 1940, 1936, 1935, 1931, 1930, 1926, 1925, 1922
51 W SAN FERNANDO ST	2013, 2008, 2006, 2001, 2000, 1996, 1991, 1986, 1985, 1982, 1980, 1978, 1975, 1974, 1970, 1968, 1966, 1965, 1964, 1962, 1960, 1955, 1950, 1946, 1945, 1942, 1940, 1936, 1935, 1931, 1930, 1926, 1925, 1922
52 PARK BLVD	2013, 2008, 2006, 2001, 2000, 1996, 1991, 1986, 1985, 1982, 1980, 1975, 1974, 1970, 1968, 1966, 1964, 1963, 1962, 1960, 1957, 1950, 1946, 1945, 1942, 1940, 1936, 1935, 1931, 1930, 1926, 1925, 1922
52 PARK CT	2013, 2008, 2006, 2001, 2000, 1996, 1991, 1986, 1985, 1982, 1980, 1978, 1975, 1974, 1970, 1968, 1966, 1965, 1964, 1963, 1962, 1960, 1946, 1945, 1942, 1936, 1931, 1926, 1925, 1922
53 PARK CT	2013, 2008, 2006, 2001, 2000, 1996, 1991, 1986, 1985, 1982, 1980, 1978, 1975, 1974, 1970, 1968, 1966, 1965, 1964, 1963, 1962, 1960, 1946, 1945, 1942, 1936, 1931, 1926, 1925, 1922
53 SAN FERNANDO ST W	2013, 2008, 2006, 2001, 2000, 1996, 1991, 1986, 1985, 1982, 1980, 1978, 1975, 1974, 1970, 1968, 1965, 1964, 1963, 1962, 1957, 1946, 1942, 1936, 1931, 1926, 1925, 1922
53 W SAN FERNANDO ST	2013, 2008, 2006, 2001, 2000, 1996, 1991, 1986, 1985, 1982, 1980, 1978, 1974, 1970, 1968, 1966, 1965, 1964, 1963, 1962, 1960, 1955, 1950, 1946, 1945, 1942, 1940, 1936, 1935, 1931, 1930, 1926, 1925, 1922

FINDINGS

Address Researched	Address Not Identified in Research Source
54 PARK CT	2013, 2008, 2006, 2001, 2000, 1996, 1991, 1986, 1985, 1982, 1980, 1978, 1975, 1974, 1970, 1968, 1966, 1965, 1964, 1963, 1962, 1960, 1957, 1946, 1945, 1942, 1936, 1931, 1926, 1925, 1922
55 PARK CT	2013, 2008, 2006, 2001, 2000, 1996, 1991, 1986, 1985, 1982, 1980, 1978, 1975, 1974, 1970, 1968, 1966, 1965, 1964, 1963, 1962, 1960, 1946, 1945, 1942, 1936, 1931, 1926, 1925, 1922
55 SAN CARLOS ST W	2013, 2008, 2006, 2001, 2000, 1996, 1991, 1986, 1985, 1982, 1980, 1978, 1975, 1974, 1970, 1968, 1966, 1965, 1964, 1963, 1962, 1957, 1946, 1942, 1936, 1931, 1926, 1925, 1922
55 W SAN CARLOS	2013, 2008, 2006, 2001, 2000, 1996, 1991, 1986, 1985, 1982, 1980, 1978, 1975, 1974, 1970, 1968, 1966, 1965, 1964, 1963, 1962, 1960, 1955, 1950, 1946, 1945, 1942, 1940, 1936, 1935, 1931, 1930, 1926, 1925, 1922
55 W SAN CARLOS ST	2013, 2008, 2006, 2001, 2000, 1996, 1991, 1986, 1985, 1982, 1980, 1978, 1975, 1974, 1970, 1968, 1966, 1965, 1964, 1963, 1962, 1960, 1955, 1950, 1946, 1945, 1942, 1940, 1936, 1935, 1931, 1930, 1926, 1925, 1922
56 PARK CT	2013, 2008, 2006, 2001, 2000, 1996, 1991, 1986, 1985, 1982, 1980, 1978, 1975, 1974, 1970, 1968, 1966, 1965, 1964, 1963, 1962, 1960, 1957, 1946, 1945, 1942, 1936, 1931, 1930, 1926, 1925, 1922
57 PARK CT	2013, 2008, 2006, 2001, 2000, 1996, 1991, 1986, 1985, 1982, 1980, 1978, 1975, 1974, 1970, 1968, 1966, 1965, 1964, 1963, 1962, 1960, 1946, 1945, 1942, 1936, 1935, 1931, 1926, 1925, 1922
57 SAN CARLOS ST W	2013, 2008, 2006, 2001, 2000, 1996, 1991, 1986, 1985, 1982, 1980, 1978, 1975, 1974, 1970, 1968, 1966, 1965, 1964, 1963, 1962, 1960, 1957, 1955, 1950, 1946, 1945, 1942, 1940, 1936, 1931, 1926, 1925, 1922
58 PARK CT	2013, 2008, 2006, 2001, 2000, 1996, 1991, 1986, 1985, 1982, 1980, 1978, 1975, 1974, 1970, 1968, 1966, 1965, 1964, 1963, 1962, 1960, 1957, 1946, 1945, 1942, 1936, 1931, 1926, 1925, 1922
59 PARK CT	2013, 2008, 2006, 2001, 2000, 1996, 1991, 1986, 1985, 1982, 1980, 1978, 1975, 1974, 1970, 1968, 1966, 1965, 1964, 1963, 1962, 1960, 1957, 1946, 1945, 1942, 1936, 1931, 1926, 1925, 1922
59 SAN CARLOS ST W	2013, 2008, 2006, 2001, 2000, 1996, 1991, 1986, 1985, 1982, 1980, 1978, 1975, 1974, 1970, 1968, 1966, 1965, 1964, 1963, 1962, 1957, 1946, 1942, 1936, 1935, 1931, 1926, 1925, 1922
59 W SAN CARLOS	2013, 2008, 2006, 2001, 2000, 1996, 1991, 1986, 1985, 1982, 1980, 1978, 1975, 1974, 1970, 1968, 1966, 1965, 1964, 1963, 1962, 1960, 1955, 1950, 1946, 1945, 1942, 1940, 1936, 1935, 1931, 1930, 1926, 1925, 1922
59 W SAN CARLOS ST	2013, 2008, 2006, 2001, 2000, 1996, 1991, 1986, 1985, 1982, 1980, 1978, 1975, 1974, 1970, 1968, 1966, 1965, 1964, 1963, 1962, 1960, 1955, 1950, 1946, 1945, 1942, 1940, 1936, 1935, 1931, 1930, 1926, 1925, 1922
6 E SAN FERNANDO ST	2013, 2008, 2006, 2001, 2000, 1996, 1991, 1986, 1985, 1982, 1980, 1978, 1974, 1970, 1968, 1966, 1965, 1964, 1963, 1962, 1960, 1957, 1955, 1950, 1946, 1945, 1942, 1940, 1936, 1935, 1931, 1930, 1926, 1925, 1922
6 PARK AVE	2013, 2008, 2006, 2001, 2000, 1996, 1991, 1986, 1985, 1982, 1980, 1978, 1974, 1970, 1968, 1966, 1965, 1964, 1963, 1962, 1960, 1957, 1950, 1946, 1945, 1942, 1940, 1936, 1935, 1931, 1930, 1926, 1925, 1922
6 PARK BLVD	2013, 2008, 2006, 2001, 2000, 1996, 1986, 1985, 1982, 1980, 1978, 1975, 1974, 1970, 1968, 1966, 1964, 1963, 1962, 1960, 1957, 1955, 1950, 1946, 1945, 1942, 1940, 1936, 1935, 1931, 1930, 1926, 1925, 1922
6 PARK CT	2013, 2008, 2006, 2001, 2000, 1996, 1991, 1986, 1985, 1982, 1980, 1978, 1975, 1974, 1970, 1968, 1966, 1965, 1964, 1963, 1962, 1960, 1957, 1946, 1942, 1936, 1931, 1926, 1925, 1922

FINDINGS

Address Researched	Address Not Identified in Research Source
6 SAN CARLOS CT W	2013, 2008, 2006, 2001, 2000, 1996, 1991, 1986, 1985, 1982, 1980, 1978, 1975, 1974, 1970, 1968, 1966, 1965, 1964, 1963, 1962, 1960, 1957, 1955, 1950, 1946, 1945, 1942, 1940, 1936, 1931, 1930, 1926, 1925, 1922
6 SAN FERNANDO ST E	2013, 2008, 2006, 2001, 2000, 1996, 1991, 1986, 1985, 1982, 1980, 1978, 1975, 1974, 1970, 1968, 1966, 1965, 1964, 1963, 1962, 1960, 1957, 1955, 1946, 1942, 1936, 1931, 1926, 1925, 1922
60 PARK AVE	2013, 2008, 2006, 2001, 2000, 1996, 1991, 1986, 1985, 1982, 1980, 1978, 1974, 1970, 1968, 1966, 1965, 1964, 1963, 1962, 1960, 1957, 1955, 1950, 1946, 1945, 1942, 1940, 1936, 1935, 1931, 1930, 1926, 1925, 1922
60 PARK BLVD	2013, 2008, 2006, 2001, 2000, 1996, 1991, 1986, 1985, 1982, 1980, 1978, 1975, 1974, 1970, 1968, 1966, 1965, 1964, 1963, 1962, 1960, 1957, 1950, 1946, 1945, 1942, 1940, 1936, 1935, 1931, 1930, 1926, 1925, 1922
60 PARK CT	2013, 2008, 2006, 2001, 2000, 1996, 1991, 1986, 1985, 1982, 1980, 1978, 1975, 1974, 1970, 1968, 1966, 1965, 1964, 1963, 1962, 1960, 1957, 1946, 1942, 1936, 1935, 1931, 1926, 1925, 1922
60 SAN CARLOS ST E	2013, 2008, 2006, 2001, 2000, 1996, 1991, 1986, 1985, 1982, 1980, 1978, 1975, 1974, 1970, 1968, 1966, 1965, 1964, 1963, 1962, 1960, 1957, 1955, 1950, 1946, 1945, 1942, 1940, 1936, 1935, 1931, 1930, 1926
60 SAN CARLOS ST W	2013, 2008, 2006, 2001, 2000, 1996, 1991, 1986, 1985, 1982, 1980, 1978, 1975, 1974, 1970, 1968, 1966, 1965, 1964, 1963, 1962, 1960, 1957, 1946, 1942, 1936, 1931, 1930, 1926, 1925, 1922
60 W SAN CARLOS ST	2013, 2008, 2006, 2001, 2000, 1996, 1991, 1986, 1985, 1982, 1980, 1978, 1975, 1974, 1970, 1968, 1966, 1965, 1964, 1963, 1962, 1960, 1955, 1950, 1946, 1945, 1942, 1940, 1936, 1935, 1931, 1930, 1926, 1925, 1922
61 PARK CT	2013, 2008, 2006, 2001, 2000, 1996, 1991, 1986, 1985, 1982, 1980, 1978, 1975, 1974, 1970, 1968, 1966, 1965, 1964, 1963, 1962, 1960, 1946, 1942, 1936, 1931, 1926, 1925, 1922
61 PASEO DE SAN ANTONIO	2008, 2006, 2001, 2000, 1996, 1991, 1986, 1985, 1982, 1980, 1978, 1975, 1974, 1970, 1968, 1966, 1965, 1964, 1963, 1962, 1960, 1957, 1955, 1950, 1946, 1945, 1942, 1940, 1936, 1935, 1931, 1930, 1926, 1925, 1922
62 PARK CT	2013, 2008, 2006, 2001, 2000, 1996, 1991, 1986, 1985, 1982, 1980, 1978, 1975, 1974, 1970, 1968, 1966, 1965, 1964, 1963, 1962, 1960, 1946, 1942, 1936, 1931, 1926, 1925, 1922
63 PARK CT	2013, 2008, 2006, 2001, 2000, 1996, 1991, 1986, 1985, 1982, 1980, 1978, 1975, 1974, 1970, 1968, 1966, 1965, 1964, 1963, 1962, 1960, 1957, 1946, 1942, 1936, 1931, 1926, 1925, 1922
63 SAN CARLOS ST W	2013, 2008, 2006, 2001, 2000, 1996, 1991, 1986, 1985, 1982, 1980, 1978, 1975, 1974, 1970, 1968, 1966, 1965, 1964, 1963, 1962, 1957, 1946, 1942, 1936, 1931, 1926, 1925, 1922
63 W SAN CARLOS	2013, 2008, 2006, 2001, 2000, 1996, 1991, 1986, 1985, 1982, 1980, 1978, 1975, 1974, 1970, 1968, 1966, 1965, 1964, 1963, 1962, 1960, 1955, 1950, 1946, 1945, 1942, 1940, 1936, 1935, 1931, 1930, 1926, 1925, 1922
64 PARK CT	2013, 2008, 2006, 2001, 2000, 1996, 1991, 1986, 1985, 1982, 1980, 1978, 1975, 1974, 1970, 1968, 1966, 1965, 1964, 1963, 1962, 1960, 1946, 1942, 1936, 1931, 1926, 1925, 1922
64 W SAN CARLOS ST	2013, 2008, 2006, 2001, 2000, 1996, 1991, 1986, 1985, 1982, 1980, 1978, 1975, 1974, 1970, 1968, 1966, 1965, 1964, 1963, 1962, 1960, 1955, 1950, 1946, 1945, 1942, 1940, 1936, 1935, 1931, 1930, 1926, 1925, 1922
65 PARK CT	2013, 2008, 2006, 2001, 2000, 1996, 1991, 1986, 1985, 1982, 1980, 1978, 1975, 1974, 1970, 1968, 1966, 1965, 1964, 1963, 1962, 1960, 1946, 1942, 1936, 1931, 1930, 1926, 1925, 1922

FINDINGS

Address Researched	Address Not Identified in Research Source
66 PARK CT	2013, 2008, 2006, 2001, 2000, 1996, 1991, 1986, 1985, 1982, 1980, 1978, 1975, 1974, 1970, 1968, 1966, 1965, 1964, 1963, 1962, 1960, 1957, 1946, 1945, 1942, 1936, 1931, 1926, 1925, 1922
67 PARK CT	2013, 2008, 2006, 2001, 2000, 1996, 1991, 1986, 1985, 1982, 1980, 1978, 1975, 1974, 1970, 1968, 1966, 1965, 1964, 1963, 1962, 1960, 1957, 1946, 1945, 1942, 1936, 1931, 1926, 1925, 1922
68 PARK CT	2013, 2008, 2006, 2001, 2000, 1996, 1991, 1986, 1985, 1982, 1980, 1978, 1975, 1974, 1970, 1968, 1966, 1965, 1964, 1963, 1962, 1960, 1955, 1946, 1945, 1942, 1936, 1931, 1926, 1925, 1922
69 SAN CARLOS ST E	2013, 2008, 2006, 2001, 2000, 1996, 1991, 1986, 1985, 1982, 1980, 1978, 1975, 1974, 1970, 1968, 1966, 1965, 1964, 1963, 1962, 1960, 1957, 1955, 1950, 1946, 1945, 1942, 1936, 1931, 1926
7 PARK AVE	2013, 2008, 2006, 2001, 2000, 1996, 1986, 1985, 1982, 1980, 1978, 1975, 1974, 1970, 1968, 1966, 1965, 1964, 1963, 1962, 1960, 1957, 1955, 1950, 1946, 1945, 1942, 1940, 1936, 1935, 1931, 1930, 1926, 1925, 1922
7 PARK BLVD	2013, 2008, 2006, 2001, 2000, 1996, 1986, 1985, 1982, 1980, 1978, 1975, 1974, 1970, 1968, 1966, 1964, 1963, 1962, 1960, 1957, 1955, 1950, 1946, 1945, 1942, 1940, 1936, 1935, 1931, 1930, 1926, 1925, 1922
70 PARK CT	2013, 2008, 2006, 2001, 2000, 1996, 1991, 1986, 1985, 1982, 1980, 1978, 1975, 1974, 1970, 1968, 1966, 1965, 1964, 1963, 1962, 1960, 1957, 1946, 1942, 1936, 1931, 1930, 1926, 1925, 1922
70 SAN CARLOS ST E	2013, 2008, 2006, 2001, 2000, 1996, 1991, 1986, 1985, 1982, 1980, 1978, 1975, 1974, 1970, 1968, 1966, 1965, 1964, 1963, 1962, 1960, 1957, 1955, 1950, 1946, 1942, 1936, 1931, 1926
71 PARK CT	2013, 2008, 2006, 2001, 2000, 1996, 1991, 1986, 1985, 1982, 1980, 1978, 1975, 1974, 1970, 1968, 1966, 1965, 1964, 1963, 1962, 1960, 1957, 1946, 1942, 1936, 1931, 1926, 1925, 1922
71 SAN CARLOS ST W	2013, 2008, 2006, 2001, 2000, 1996, 1991, 1986, 1985, 1982, 1980, 1978, 1975, 1974, 1970, 1968, 1966, 1965, 1964, 1963, 1962, 1957, 1955, 1950, 1946, 1945, 1942, 1940, 1936, 1935, 1931, 1930, 1926, 1925, 1922
72 PARK AVE	2013, 2008, 2006, 2001, 2000, 1996, 1991, 1985, 1982, 1980, 1978, 1975, 1974, 1970, 1968, 1966, 1965, 1964, 1963, 1962, 1960, 1957, 1955, 1950, 1946, 1945, 1942, 1940, 1936, 1935, 1931, 1930, 1926, 1925, 1922
72 PARK CT	2013, 2008, 2006, 2001, 2000, 1996, 1991, 1986, 1985, 1982, 1980, 1978, 1975, 1974, 1970, 1968, 1966, 1965, 1964, 1963, 1962, 1960, 1946, 1945, 1942, 1936, 1931, 1926, 1925, 1922
72 SAN CARLOS ST W	2013, 2008, 2006, 2001, 2000, 1996, 1991, 1986, 1985, 1982, 1980, 1978, 1975, 1974, 1970, 1968, 1966, 1965, 1964, 1963, 1962, 1960, 1957, 1955, 1950, 1946, 1945, 1942, 1940, 1936, 1935, 1931, 1926, 1925, 1922
73 SAN CARLOS ST E	2013, 2008, 2006, 2001, 2000, 1996, 1991, 1986, 1985, 1982, 1980, 1978, 1975, 1974, 1970, 1968, 1966, 1965, 1964, 1963, 1962, 1960, 1957, 1955, 1950, 1946, 1945, 1942, 1936, 1931, 1926
74 PARK CT	2013, 2008, 2006, 2001, 2000, 1996, 1991, 1986, 1985, 1982, 1980, 1978, 1975, 1974, 1970, 1968, 1966, 1965, 1964, 1963, 1962, 1960, 1946, 1942, 1936, 1931, 1926, 1925, 1922
74 SAN CARLOS ST W	2013, 2008, 2006, 2001, 2000, 1996, 1991, 1986, 1985, 1982, 1980, 1978, 1975, 1974, 1968, 1965, 1964, 1963, 1962, 1957, 1946, 1942, 1936, 1931, 1926, 1925, 1922
74 W SAN CARLOS	2013, 2008, 2006, 2001, 2000, 1996, 1991, 1986, 1985, 1982, 1980, 1978, 1975, 1974, 1970, 1968, 1966, 1965, 1964, 1962, 1960, 1957, 1955, 1950, 1946, 1945, 1942, 1940, 1936, 1935, 1931, 1930, 1926, 1925, 1922

FINDINGS

Address Researched	Address Not Identified in Research Source
75 PARK CT	2013, 2008, 2006, 2001, 2000, 1996, 1991, 1986, 1985, 1982, 1980, 1978, 1975, 1974, 1970, 1968, 1966, 1965, 1964, 1963, 1962, 1960, 1957, 1946, 1942, 1936, 1931, 1926, 1925, 1922
76 PARK CT	2013, 2008, 2006, 2001, 2000, 1996, 1991, 1986, 1985, 1982, 1980, 1978, 1975, 1974, 1970, 1968, 1966, 1965, 1964, 1963, 1962, 1960, 1957, 1946, 1942, 1936, 1931, 1926, 1925, 1922
76 SAN CARLOS ST W	2013, 2008, 2006, 2001, 2000, 1996, 1991, 1986, 1985, 1982, 1980, 1978, 1975, 1974, 1970, 1968, 1966, 1965, 1964, 1963, 1962, 1960, 1957, 1946, 1942, 1936, 1935, 1931, 1926, 1925, 1922
76 W SAN CARLOS	2013, 2008, 2006, 2001, 2000, 1996, 1991, 1986, 1985, 1982, 1980, 1978, 1975, 1974, 1970, 1968, 1966, 1965, 1964, 1963, 1962, 1960, 1955, 1950, 1946, 1945, 1942, 1940, 1936, 1935, 1931, 1930, 1926, 1925, 1922
77 PARK CT	2013, 2008, 2006, 2001, 2000, 1996, 1991, 1986, 1985, 1982, 1980, 1978, 1975, 1974, 1970, 1968, 1966, 1965, 1964, 1963, 1962, 1960, 1957, 1946, 1942, 1936, 1931, 1926, 1925, 1922
78 SAN CARLOS ST W	2013, 2008, 2006, 2001, 2000, 1996, 1991, 1986, 1985, 1982, 1980, 1978, 1975, 1974, 1968, 1965, 1964, 1963, 1962, 1957, 1946, 1942, 1936, 1931, 1926, 1925, 1922
79 PARK CT	2013, 2008, 2006, 2001, 2000, 1996, 1991, 1986, 1985, 1982, 1980, 1978, 1975, 1974, 1970, 1968, 1966, 1965, 1964, 1963, 1962, 1960, 1957, 1946, 1942, 1936, 1931, 1926, 1925, 1922
8 E SAN CARLOS ST	2013, 2008, 2006, 2001, 2000, 1996, 1991, 1986, 1985, 1982, 1980, 1978, 1975, 1974, 1970, 1968, 1966, 1965, 1964, 1963, 1962, 1960, 1955, 1950, 1946, 1945, 1942, 1940, 1936, 1935, 1931, 1930, 1926, 1925, 1922
8 PARK BLVD	2013, 2008, 2006, 2000, 1996, 1986, 1985, 1982, 1980, 1978, 1975, 1974, 1970, 1968, 1966, 1964, 1963, 1962, 1960, 1957, 1955, 1950, 1946, 1945, 1942, 1940, 1936, 1935, 1931, 1930, 1926, 1925, 1922
8 PARK CT	2013, 2008, 2006, 2001, 2000, 1996, 1991, 1986, 1985, 1982, 1980, 1978, 1975, 1974, 1970, 1968, 1966, 1965, 1964, 1963, 1962, 1960, 1946, 1945, 1942, 1936, 1931, 1926, 1925, 1922
8 SAN FERNANDO ST E	2013, 2008, 2006, 2001, 2000, 1996, 1991, 1986, 1985, 1982, 1980, 1978, 1975, 1974, 1970, 1968, 1966, 1965, 1964, 1963, 1962, 1960, 1957, 1955, 1950, 1946, 1945, 1942, 1936, 1935, 1931, 1926, 1925, 1922
8 W SAN CARLOS	2013, 2008, 2006, 2001, 2000, 1996, 1991, 1986, 1985, 1982, 1980, 1978, 1975, 1974, 1970, 1968, 1966, 1965, 1964, 1963, 1962, 1960, 1955, 1950, 1946, 1945, 1942, 1940, 1936, 1935, 1931, 1930, 1926, 1925, 1922
8 W SAN CARLOS ST	2013, 2008, 2006, 2001, 2000, 1996, 1991, 1986, 1985, 1982, 1980, 1978, 1975, 1974, 1970, 1968, 1966, 1965, 1964, 1963, 1962, 1960, 1955, 1950, 1946, 1945, 1942, 1940, 1936, 1935, 1931, 1930, 1926, 1925, 1922
80 E SAN CARLOS	2013, 2008, 2006, 2001, 2000, 1996, 1991, 1986, 1982, 1980, 1978, 1975, 1974, 1970, 1968, 1966, 1965, 1964, 1963, 1962, 1960, 1957, 1955, 1950, 1946, 1945, 1942, 1940, 1936, 1935, 1931, 1930, 1926, 1925, 1922
80 E SAN CARLOS ST	2013, 2008, 2006, 2001, 2000, 1996, 1991, 1982, 1978, 1974, 1970, 1968, 1966, 1965, 1964, 1963, 1962, 1960, 1957, 1955, 1950, 1946, 1945, 1942, 1940, 1936, 1935, 1931, 1930, 1926, 1925, 1922
80 SAN CARLOS ST E	2013, 2008, 2006, 2001, 1991, 1986, 1985, 1982, 1980, 1978, 1974, 1968, 1965, 1964, 1963, 1962, 1960, 1957, 1955, 1946, 1942, 1936, 1931, 1926
80 SAN CARLOS ST W	2013, 2008, 2006, 2001, 2000, 1996, 1991, 1986, 1985, 1982, 1980, 1978, 1974, 1968, 1965, 1964, 1963, 1962, 1957, 1946, 1942, 1936, 1931, 1926, 1925, 1922
80 W SAN CARLOS ST	2013, 2008, 2006, 2001, 2000, 1996, 1991, 1986, 1985, 1982, 1980, 1978, 1974, 1970, 1968, 1966, 1965, 1964, 1963, 1962, 1960, 1955, 1950, 1946, 1945, 1942, 1940, 1936, 1935, 1931, 1930, 1926, 1925, 1922

FINDINGS

Address Researched	Address Not Identified in Research Source
81 PARK AVE	2013, 2008, 2006, 2001, 2000, 1996, 1991, 1986, 1985, 1982, 1980, 1978, 1975, 1974, 1970, 1968, 1966, 1965, 1964, 1963, 1962, 1960, 1955, 1950, 1946, 1945, 1942, 1940, 1936, 1935, 1931, 1930, 1926, 1925, 1922
81 PARK CT	2013, 2008, 2006, 2001, 2000, 1996, 1991, 1986, 1985, 1982, 1980, 1978, 1975, 1974, 1970, 1968, 1966, 1965, 1964, 1963, 1962, 1960, 1946, 1942, 1936, 1931, 1926, 1925, 1922
81 W SAN CARLOS ST	2013, 2008, 2006, 2001, 2000, 1996, 1991, 1986, 1985, 1982, 1980, 1978, 1975, 1974, 1970, 1968, 1966, 1965, 1964, 1963, 1962, 1960, 1955, 1950, 1946, 1945, 1942, 1940, 1936, 1935, 1931, 1930, 1926, 1925, 1922
82 W SAN CARLOS	2013, 2008, 2006, 2001, 2000, 1996, 1991, 1986, 1985, 1982, 1980, 1978, 1975, 1974, 1970, 1968, 1966, 1965, 1964, 1963, 1962, 1960, 1955, 1950, 1946, 1945, 1942, 1940, 1936, 1935, 1931, 1930, 1926, 1925, 1922
83 PARK CT	2013, 2008, 2006, 2001, 2000, 1996, 1991, 1986, 1985, 1982, 1980, 1978, 1975, 1974, 1970, 1968, 1966, 1965, 1964, 1963, 1962, 1960, 1946, 1942, 1936, 1931, 1926, 1925, 1922
83 SAN CARLOS ST W	2013, 2008, 2006, 2001, 2000, 1996, 1991, 1986, 1985, 1982, 1980, 1978, 1975, 1974, 1970, 1968, 1966, 1965, 1964, 1963, 1962, 1957, 1946, 1945, 1942, 1936, 1935, 1931, 1930, 1926, 1925, 1922
83 W SAN CARLOS	2013, 2008, 2006, 2001, 2000, 1996, 1991, 1986, 1985, 1982, 1980, 1978, 1975, 1974, 1970, 1968, 1966, 1965, 1964, 1963, 1962, 1960, 1955, 1950, 1946, 1945, 1942, 1940, 1936, 1935, 1931, 1930, 1926, 1925, 1922
83 W SAN CARLOS ST	2013, 2008, 2006, 2001, 2000, 1996, 1991, 1986, 1985, 1982, 1980, 1978, 1975, 1974, 1970, 1968, 1966, 1965, 1964, 1963, 1962, 1960, 1955, 1950, 1946, 1945, 1942, 1940, 1936, 1935, 1931, 1930, 1926, 1925, 1922
84 PARK CT	2013, 2008, 2006, 2001, 2000, 1996, 1991, 1986, 1985, 1982, 1980, 1978, 1975, 1974, 1970, 1968, 1966, 1965, 1964, 1963, 1962, 1960, 1957, 1955, 1950, 1946, 1945, 1942, 1940, 1936, 1935, 1931, 1926, 1925, 1922
84 SAN CARLOS ST W	2013, 2008, 2006, 2001, 2000, 1996, 1991, 1986, 1985, 1982, 1980, 1978, 1975, 1974, 1970, 1968, 1965, 1964, 1963, 1962, 1957, 1946, 1942, 1936, 1931, 1926, 1925, 1922
84 W SAN CARLOS	2013, 2008, 2006, 2001, 2000, 1996, 1991, 1986, 1985, 1982, 1980, 1978, 1975, 1974, 1970, 1968, 1966, 1965, 1964, 1962, 1960, 1955, 1950, 1946, 1945, 1942, 1940, 1936, 1935, 1931, 1930, 1926, 1925, 1922
84 W SAN CARLOS ST	2013, 2008, 2006, 2001, 2000, 1996, 1991, 1986, 1985, 1982, 1980, 1978, 1975, 1974, 1970, 1968, 1966, 1965, 1964, 1963, 1962, 1960, 1955, 1950, 1946, 1945, 1942, 1940, 1936, 1935, 1931, 1930, 1926, 1925, 1922
85 PASEO DE SAN ANTONIO	2013, 2008, 2006, 2001, 2000, 1996, 1991, 1985, 1982, 1980, 1978, 1975, 1974, 1970, 1968, 1966, 1965, 1964, 1963, 1962, 1960, 1957, 1955, 1950, 1946, 1945, 1942, 1940, 1936, 1935, 1931, 1930, 1926, 1925, 1922
85 PASEO DE SAN ANTONIO ST	2013, 2008, 2006, 2001, 1996, 1991, 1986, 1985, 1982, 1980, 1978, 1975, 1974, 1970, 1968, 1966, 1965, 1964, 1963, 1962, 1960, 1957, 1955, 1950, 1946, 1945, 1942, 1940, 1936, 1935, 1931, 1930, 1926, 1925, 1922
85 PASEO DE SAN ANTONIO WALK	2013, 2008, 2006, 2001, 2000, 1996, 1991, 1985, 1982, 1980, 1978, 1975, 1974, 1970, 1968, 1966, 1965, 1964, 1963, 1962, 1960, 1957, 1955, 1950, 1946, 1945, 1942, 1940, 1936, 1935, 1931, 1930, 1926, 1925, 1922
85 SAN CARLOS ST W	2013, 2008, 2006, 2001, 2000, 1996, 1991, 1986, 1985, 1982, 1980, 1978, 1975, 1974, 1970, 1968, 1966, 1965, 1964, 1963, 1962, 1957, 1946, 1942, 1936, 1931, 1926, 1925, 1922
85 W SAN CARLOS	2013, 2008, 2006, 2001, 2000, 1996, 1991, 1986, 1985, 1982, 1980, 1978, 1975, 1974, 1970, 1968, 1966, 1965, 1964, 1963, 1962, 1960, 1955, 1950, 1946, 1945, 1942, 1940, 1936, 1935, 1931, 1930, 1926, 1925, 1922

FINDINGS

Address Researched	Address Not Identified in Research Source
88 SAN CARLOS ST W	2013, 2008, 2006, 2001, 2000, 1996, 1991, 1986, 1985, 1982, 1980, 1978, 1974, 1968, 1965, 1964, 1963, 1962, 1957, 1946, 1942, 1936, 1931, 1926, 1925, 1922
88 W SAN CARLOS	2013, 2008, 2006, 2001, 2000, 1996, 1991, 1986, 1985, 1982, 1980, 1978, 1975, 1974, 1970, 1968, 1966, 1965, 1964, 1962, 1960, 1955, 1950, 1946, 1945, 1942, 1940, 1936, 1935, 1931, 1930, 1926, 1925, 1922
88 W SAN CARLOS ST	2013, 2008, 2006, 2001, 2000, 1996, 1991, 1986, 1985, 1982, 1980, 1978, 1975, 1974, 1970, 1968, 1966, 1965, 1964, 1963, 1962, 1960, 1955, 1950, 1946, 1945, 1942, 1940, 1936, 1935, 1931, 1930, 1926, 1925, 1922
9 E SAN FERNANDO	2013, 2008, 2006, 2001, 2000, 1996, 1991, 1986, 1985, 1982, 1980, 1978, 1975, 1974, 1970, 1968, 1966, 1965, 1964, 1963, 1962, 1960, 1955, 1950, 1946, 1945, 1942, 1940, 1936, 1935, 1931, 1930, 1926, 1925, 1922
9 PARK AVE	2013, 2008, 2001, 2000, 1996, 1991, 1986, 1985, 1982, 1980, 1978, 1975, 1974, 1970, 1968, 1966, 1965, 1964, 1963, 1962, 1960, 1955, 1950, 1946, 1945, 1942, 1940, 1936, 1935, 1931, 1930, 1926, 1925, 1922
9 PARK BLVD	2013, 2008, 2006, 2001, 2000, 1996, 1986, 1985, 1982, 1980, 1978, 1975, 1974, 1970, 1968, 1966, 1964, 1963, 1962, 1960, 1957, 1955, 1950, 1946, 1945, 1942, 1940, 1936, 1935, 1931, 1930, 1926, 1925, 1922
9 SAN FERNANDO ST E	2013, 2008, 2006, 2001, 2000, 1996, 1991, 1986, 1985, 1982, 1980, 1978, 1975, 1974, 1970, 1968, 1966, 1965, 1964, 1963, 1962, 1960, 1957, 1955, 1950, 1946, 1945, 1942, 1940, 1936, 1931, 1930, 1926, 1925, 1922
90 PARK AVE	2013, 2008, 2006, 2001, 2000, 1996, 1986, 1985, 1982, 1980, 1978, 1975, 1974, 1970, 1968, 1966, 1965, 1964, 1963, 1962, 1960, 1955, 1950, 1946, 1945, 1942, 1940, 1936, 1935, 1931, 1930, 1926, 1925, 1922
90 W SAN CARLOS	2013, 2008, 2006, 2001, 2000, 1996, 1991, 1986, 1985, 1982, 1980, 1978, 1975, 1974, 1970, 1968, 1966, 1965, 1964, 1963, 1962, 1960, 1955, 1950, 1946, 1945, 1942, 1940, 1936, 1935, 1931, 1930, 1926, 1925, 1922
92 1ST ST S	2013, 2008, 2006, 2001, 1996, 1991, 1986, 1985, 1982, 1980, 1978, 1974, 1968, 1965, 1964, 1963, 1962, 1957, 1955, 1946, 1942, 1936, 1931, 1926, 1925, 1922
92 PARK CT	2013, 2008, 2006, 2001, 2000, 1996, 1991, 1986, 1985, 1982, 1980, 1978, 1975, 1974, 1970, 1968, 1966, 1965, 1964, 1963, 1962, 1960, 1957, 1955, 1950, 1946, 1945, 1942, 1940, 1936, 1935, 1931, 1926, 1925, 1922
92 S 1 STH	2013, 2008, 2006, 2001, 2000, 1996, 1991, 1986, 1985, 1982, 1978, 1975, 1974, 1970, 1968, 1966, 1965, 1964, 1963, 1962, 1960, 1957, 1955, 1950, 1946, 1945, 1942, 1940, 1936, 1935, 1931, 1930, 1926, 1925, 1922
92 S 1ST ST	2013, 2008, 2001, 2000, 1996, 1991, 1986, 1985, 1982, 1980, 1978, 1975, 1974, 1970, 1968, 1966, 1965, 1964, 1963, 1962, 1960, 1957, 1955, 1950, 1946, 1945, 1942, 1940, 1936, 1935, 1931, 1930, 1926, 1925, 1922
92 SAN CARLOS ST W	2013, 2008, 2006, 2001, 2000, 1996, 1991, 1986, 1985, 1982, 1980, 1978, 1974, 1968, 1965, 1964, 1963, 1962, 1957, 1955, 1950, 1946, 1945, 1942, 1940, 1936, 1935, 1931, 1926, 1925, 1922
92 W SAN CARLOS ST	2013, 2008, 2006, 2001, 2000, 1996, 1991, 1986, 1985, 1982, 1978, 1975, 1974, 1970, 1968, 1966, 1965, 1964, 1963, 1962, 1960, 1957, 1955, 1950, 1946, 1945, 1942, 1940, 1936, 1935, 1931, 1930, 1926, 1925, 1922
93 1ST ST S	2013, 2008, 2006, 2001, 1991, 1986, 1985, 1982, 1980, 1978, 1974, 1968, 1965, 1964, 1963, 1962, 1957, 1946, 1942, 1936, 1931, 1926, 1925, 1922
93 PARK AVE	2013, 2008, 2006, 2001, 2000, 1996, 1991, 1985, 1982, 1980, 1978, 1975, 1974, 1970, 1968, 1966, 1965, 1964, 1963, 1962, 1960, 1957, 1955, 1950, 1946, 1945, 1942, 1940, 1936, 1935, 1931, 1930, 1926, 1925, 1922
93 PASEO DE	2013, 2008, 2006, 2001, 2000, 1996, 1991, 1986, 1982, 1980, 1978, 1975, 1974, 1970, 1968, 1966, 1965, 1964, 1963, 1962, 1960, 1957, 1955, 1950, 1946, 1945, 1942, 1940, 1936, 1935, 1931, 1930, 1926, 1925, 1922

FINDINGS

Address Researched	Address Not Identified in Research Source
93 PASEO DE SAN ANTONIO	2013, 2008, 2006, 2001, 2000, 1996, 1991, 1985, 1982, 1980, 1978, 1975, 1974, 1970, 1968, 1966, 1965, 1964, 1963, 1962, 1960, 1957, 1955, 1950, 1946, 1945, 1942, 1940, 1936, 1935, 1931, 1930, 1926, 1925, 1922
93 S 1ST ST	2013, 2008, 2006, 2001, 2000, 1996, 1991, 1986, 1985, 1982, 1980, 1978, 1974, 1970, 1968, 1966, 1965, 1964, 1963, 1962, 1960, 1957, 1955, 1950, 1946, 1945, 1942, 1940, 1936, 1935, 1931, 1930, 1926, 1925, 1922
94 1ST ST S	2013, 2008, 2006, 2001, 2000, 1996, 1991, 1986, 1985, 1982, 1980, 1978, 1975, 1974, 1970, 1968, 1966, 1965, 1964, 1963, 1962, 1960, 1957, 1955, 1950, 1946, 1945, 1942, 1936, 1931, 1926, 1925, 1922
94 PARK CT	2013, 2008, 2006, 2001, 2000, 1996, 1986, 1985, 1982, 1980, 1978, 1975, 1974, 1970, 1968, 1966, 1965, 1964, 1963, 1962, 1960, 1957, 1955, 1950, 1946, 1945, 1942, 1940, 1936, 1935, 1931, 1930, 1926, 1925, 1922
95 1ST ST S	2013, 2008, 2006, 2001, 1991, 1986, 1985, 1982, 1980, 1978, 1974, 1968, 1965, 1964, 1963, 1962, 1957, 1946, 1942, 1936, 1931, 1926, 1925, 1922
95 S 1 S	2013, 2008, 2006, 2001, 2000, 1996, 1991, 1985, 1982, 1980, 1978, 1975, 1974, 1970, 1968, 1966, 1965, 1964, 1963, 1962, 1960, 1957, 1955, 1950, 1946, 1945, 1942, 1940, 1936, 1935, 1931, 1930, 1926, 1925, 1922
95 S 1ST ST	2013, 2008, 2001, 2000, 1996, 1982, 1978, 1975, 1974, 1970, 1968, 1966, 1965, 1964, 1962, 1960, 1955, 1950, 1946, 1945, 1942, 1940, 1936, 1935, 1931, 1930, 1926, 1925, 1922
96 1ST ST S	2013, 2008, 2006, 2001, 2000, 1996, 1991, 1986, 1985, 1982, 1980, 1978, 1975, 1974, 1970, 1968, 1966, 1965, 1964, 1963, 1962, 1960, 1957, 1946, 1942, 1936, 1931, 1926, 1925, 1922
97 1ST ST S	2013, 2008, 2006, 2001, 2000, 1996, 1991, 1986, 1985, 1982, 1980, 1978, 1975, 1974, 1970, 1968, 1966, 1965, 1964, 1963, 1962, 1960, 1957, 1955, 1946, 1942, 1936, 1931, 1926, 1925, 1922
97 S 1ST ST	2013, 2008, 2006, 2001, 2000, 1996, 1991, 1986, 1985, 1982, 1980, 1978, 1975, 1974, 1970, 1968, 1966, 1965, 1964, 1963, 1962, 1960, 1955, 1950, 1946, 1945, 1942, 1940, 1936, 1935, 1931, 1930, 1926, 1925, 1922
97 W SAN CARLOS ST	2013, 2008, 2006, 2001, 2000, 1996, 1991, 1986, 1985, 1982, 1980, 1978, 1975, 1974, 1970, 1968, 1966, 1965, 1964, 1963, 1962, 1960, 1955, 1950, 1946, 1945, 1942, 1940, 1936, 1935, 1931, 1930, 1926, 1925, 1922
98 1ST ST S	2013, 2008, 2006, 2001, 2000, 1996, 1991, 1986, 1985, 1982, 1980, 1978, 1974, 1968, 1965, 1964, 1963, 1962, 1957, 1955, 1950, 1946, 1945, 1942, 1940, 1936, 1935, 1931, 1930, 1926, 1925, 1922
98 PASEO DE SAN ANTONIO	2006, 2001, 2000, 1996, 1991, 1986, 1985, 1982, 1980, 1978, 1975, 1974, 1970, 1968, 1966, 1965, 1964, 1963, 1962, 1960, 1957, 1955, 1950, 1946, 1945, 1942, 1940, 1936, 1935, 1931, 1930, 1926, 1925, 1922
98 PASEO DE SAN ANTONIO WALK	2013, 2008, 2001, 2000, 1996, 1991, 1986, 1985, 1982, 1980, 1978, 1975, 1974, 1970, 1968, 1966, 1965, 1964, 1963, 1962, 1960, 1957, 1955, 1950, 1946, 1945, 1942, 1940, 1936, 1935, 1931, 1930, 1926, 1925, 1922
98 S 1ST	2013, 2008, 2006, 2001, 2000, 1996, 1991, 1986, 1982, 1980, 1978, 1975, 1974, 1970, 1968, 1966, 1965, 1964, 1963, 1962, 1960, 1957, 1955, 1950, 1946, 1945, 1942, 1940, 1936, 1935, 1931, 1930, 1926, 1925, 1922
98 S 1ST ST	2013, 2008, 2001, 2000, 1996, 1991, 1986, 1985, 1982, 1980, 1978, 1974, 1970, 1968, 1966, 1965, 1964, 1962, 1960, 1955, 1950, 1946, 1945, 1942, 1940, 1936, 1935, 1931, 1930, 1926, 1925, 1922
99 1ST ST S	2013, 2008, 2006, 2001, 1991, 1986, 1985, 1982, 1980, 1978, 1974, 1968, 1965, 1964, 1963, 1962, 1957, 1946, 1942, 1936, 1931, 1926, 1925, 1922
99 PASEO DE SAN ANTONIO	2008, 2006, 2001, 2000, 1996, 1991, 1986, 1985, 1982, 1980, 1978, 1975, 1974, 1970, 1968, 1966, 1965, 1964, 1963, 1962, 1960, 1957, 1955, 1950, 1946, 1945, 1942, 1940, 1936, 1935, 1931, 1930, 1926, 1925, 1922

FINDINGS

Address Researched	Address Not Identified in Research Source
99 S 1ST ST	2013, 2008, 2006, 2001, 2000, 1996, 1991, 1986, 1982, 1980, 1978, 1975, 1974, 1970, 1968, 1966, 1965, 1964, 1962, 1960, 1957, 1955, 1950, 1946, 1945, 1942, 1940, 1936, 1935, 1931, 1930, 1926, 1925, 1922
99 S 1ST ST	2008, 2006, 2001, 2000, 1996, 1991, 1986, 1985, 1982, 1980, 1978, 1975, 1974, 1970, 1968, 1966, 1965, 1964, 1963, 1962, 1960, 1957, 1955, 1950, 1946, 1945, 1942, 1940, 1936, 1935, 1931, 1930, 1926, 1925, 1922

County of Santa Clara

Department of Environmental Health
Hazardous Materials Program
1555 Berger Drive, Suite 300
San Jose, California 95112-2716
(408)918-3400; Fax (408)280-6479
www.EHinfo.org/hazmat

August 19, 2016

FOUR POINTS BY SHERATON-SAN JOSE
211 S 1ST ST
SAN JOSE, CA 95113

Owner ID: OW0172455
PIN: 220806

Re: Failure to Electronically Submit a Hazardous Materials Business Plan (HMBP) for FOUR POINTS BY SHERATON-SAN JOSE, 211 S 1ST ST , SAN JOSE CA 95113.

Dear Business Owner/Operator,

Our records indicate that you have a Hazardous Materials Business Plan (HMBP) permit with our office because your facility handles hazardous materials above State reporting thresholds. However, your business has not submitted or recertified your facility's HMBP annually, as required by California Health and Safety Code section 25508(a)(1)(A).

Effective January 1, 2013, HMBPs are required to be submitted electronically. You may satisfy this requirement by using our local electronic reporting website, FrontCounter (https://frontcounter.sccgov.org/). Within 30 days, complete your annual submission using FrontCounter.

To request access to FrontCounter, visit the website and click "Sign up now." Complete the form using your Owner ID Number and PIN, provided above. As long as the information is entered correctly, you should receive an e-mail within minutes containing your username and password. Check your spam/junk e-mail folder for automated messages from DEH.HMCD@deh.sccgov.org if you have not received a response within 24 hours.

It is important that you respond to this notice. Failure to electronically submit your HMBP within 30 days may result in penalties of up to *$5000 per violation per day* pursuant to California Health and Safety Code sections 25508(b) and 25515(b).

To learn more about Hazardous Materials Business Plan requirements and electronic reporting, visit our website at www.ehinfo.org/hazmat, and select "Hazardous Materials Business Plans" from the Programs and Services menu. If you require assistance, please contact Myra Reichardt by phone at (408) 918-1984, or via e-mail at hmcd.cers@cep.sccgov.org.

Sincerely,
Richard Owens
Senior Hazardous Materials Specialist

Board of Supervisors: Mike Wasserman, Cindy Chavez, Dave Cortese, Ken Yeager, S. Joseph Simitian
County Executive: Jeffrey V. Smith

CERS ID: _____

Facility Emergency/Environmental Contact FA0 270215 ☐ New ☐ Update All ☐ Update Highlighted

Name: Phone:

Title: Email:

Business Owner OW0 172455 ☐ New ☐ Update All ☐ Update Highlighted

Owner Name: Phone:

Mailing Address:

Business Code: ☐ Individual ☐ Partnership ☐ Corporation/LLC ☐ Local Agency ☐ Other:

Billing and Permit Information AR_____ ☐ New ☐ Update All ☐ Update Highlighted

Send invoices/permits to mailing address of: ☐ Facility ☐ Owner ☐ Billing Address (below)

Billing Care of: Phone:

Billing Address:

Program Information Permit Exp. Date:_____

☒ HMBP #Rpt Chemicals: 1 Last HMIRRP Date:_____ PE: BP01 #Units_____ PR 0402211

☐ HM Storage Fac. Type: ☐ Minimal Storage Site ☐ Unstaffed Remote Site ☐ 2599 PE_____ PR_____

☐ APSA Fac. Type: ☐ SPCC Exempt ☐ <10K gal ☐ 10-50K gal ☐ 50K+ gal PE_____ PR_____

☐ UST #Tanks:_____

☐ Cal/ARP PE_____ PR_____

☐ HW Generator Qty/yr:_____ ☐ RCRA LQG PE_____ PR_____

☐ HW Treatment Tier: ☐ PBR ☐ CA ☐ CE PE_____ PR_____

☐ HW Recycler Qty/mo:_____ PE_____ PR_____

Surcharges: ☒ State Hazardous Materials Service Fee ☐ State UST Service Fee (Per Tank) ☐ State CALARP Service Fee

Misc.

☐ Facility part of contiguous campus Designated employee: _____

☐ Facility not subject to any HazMat program-close all records ☐ Multi-jurisdiction facility

☐ Not subject to: ☐ HMBP ☐ HazWaste Close Program(s) _____ ☐ Inactivate PE 5001

Paperwork

☐ Scan attached HMBP/paperwork[1] ☐ Split/merge/rename HMBP in Unprocessed eDocs[1]

☐ HMBP already processed and available at:[2] ☐ eDocs ☐ File ☐ CERS ☐ Other:

Files: ☐ No file currently exists for this facility ☐ Existing file(s) attached ☐ Locate existing file ☐ Label file

[1] Clerical staff responsible for making and mailing ER copy of HMBP.

[2] Inspection staff responsible for making ER copy of HMBP and placing it in the appropriate basket for mailing.

Comments:

BILL WITH NEXT ROUND OF FAN JOB INVOICING.

Senior/Manager Initials: [signature] **Date:** 4/23/12 **Input by:** SP **Date:** 4/25/12

County of Santa Clara

Department of Environmental Health
Hazardous Materials Compliance Division (HMCD)
1555 Berger Drive, Suite 300
San Jose, CA 95112-2716 (408) 918-3400
Fax (408) 280-6479 www.EHinfo.org/hazmat

PR	PE	SC	Time
PR0402211	BP01	13	45

OFFICIAL NOTICE OF INSPECTION

Facility Name: FOUR POINTS BY SHERATON - SAN JOSE DOWNTOWN	Inspection Date: 4-19-2012
Site Address: 211 S. 1st ST., SAN JOSE	Employee No.: 4686
Consent to Inspect Granted by: RON CALDEJON - CHIEF ENGINEER	☐ Samples Taken ☐ Photographs Taken

Comments/Observations

☒ Facility handles hazardous materials in quantities (Liquid ≥ 55 gal, Solid ≥ 500 lbs, Gas ≥ 200 ft^3) requiring a Hazardous Materials Business Plan (HMBP), but does not have a plan which meets the requirements of law. **Submit a complete HMBP within 30 days.** Forms are available at **www.EHInfo.org/hazmat.**

☐ Facility completed and provided a Hazardous Materials Business Plan Certification Form to update an existing HMBP dated: _____

The following documents will be reviewed during routine compliance inspections:

- ☐ Facility's emergency response/contingency plan
- ☐ Facility's training plan and employee training records
- ☐ Facility's written notice to property owner
- ☐ Facility's inspection/monitoring records

BUSINESS OWNER/OPERATOR IS KHANNA ENTERPRISES.
GENERAL MANAGER IS RANDY ZIMMERMAN.

Chemical	Max Qty	Chemical	Max Qty
DIESEL	~60 GL		

Received by: [signature] Inspected by: GREG BRESHEARS [signature] Entered by: 4686
white - HMCD, yellow - Facility

264 REV 3/12

410123

HAZARDOUS MATERIALS/WASTE REGISTRATION FORM

(Individual quantities less than state Hazardous Materials Business Plan reporting requirements)

For use by Unidocs Member Agencies or where approved by your Local J

Authority Cited: California Fire Code; Hazardous Materials Storage Ordinance

APPROVED FOR COMPLIANCE WITH HAZ MAT REQUIREMENTS.

MP DATE 7/29/04

A. General Information

This registration form is to be completed and returned to the appropriate local agency if your facility has hazardous materials and none of the individual hazardous materials quantities equals or exceeds 55 gallons for liquids, 500 pounds for solids, or 200 cubic feet for gases. If, at any time, any of your individual hazardous materials quantities equals or exceeds the above amounts, a Hazardous Materials Business Plan (HMBP) may be required (pursuant to Chapter 6.95 of the California Health & Safety Code). If you must submit a HMBP, this registration form is not required.

B. Facility Information

Business Name: Hotel Montgomery Type of Business: Hotel

Site Address: 211 S. First Street City: San Jose Zip: 95113

Mailing/Billing Address: _____ City: _____ Zip: _____
If different from site address

Business Owner/Contact Person: Greg Mauldin Phone No.: (408) 282 8800

Property Owner: Montgomery Hotel Group L.L.T. Phone No.: (650) 688 4100

EPA ID Number (if applicable): N/A SIC Code: 7011

C. Non-Waste Inventory Information

Complete the table below for all non-waste inventory. Use additional pages if necessary.

Hazard Class	Chemical/Common Name	Max. Qty. (at any one time)	Container Size (single largest container)	Location(s) (see section F)
3	Diesel Fuel (Generator)	40 ☒ gal. ☐ lbs. ☐ cu. ft.	40 ☒ gal. ☐ lbs. ☐ cu. ft.	#1
		☐ gal. ☐ lbs. ☐ cu. ft.	☐ gal. ☐ lbs. ☐ cu. ft.	
		☐ gal. ☐ lbs. ☐ cu. ft.	☐ gal. ☐ lbs. ☐ cu. ft.	
		☐ gal. ☐ lbs. ☐ cu. ft.	☐ gal. ☐ lbs. ☐ cu. ft.	
		☐ gal. ☐ lbs. ☐ cu. ft.	☐ gal. ☐ lbs. ☐ cu. ft.	
		☐ gal. ☐ lbs. ☐ cu. ft.	☐ gal. ☐ lbs. ☐ cu. ft.	
		☐ gal. ☐ lbs. ☐ cu. ft.	☐ gal. ☐ lbs. ☐ cu. ft.	
		☐ gal. ☐ lbs. ☐ cu. ft.	☐ gal. ☐ lbs. ☐ cu. ft.	
		☐ gal. ☐ lbs. ☐ cu. ft.	☐ gal. ☐ lbs. ☐ cu. ft.	
		☐ gal. ☐ lbs. ☐ cu. ft.	☐ gal. ☐ lbs. ☐ cu. ft.	

Additional Information Required On Back

410123

D. Hazardous Waste Inventory Information (Hazardous Waste Generator Permit Application/Amendment)

Complete the table below for all waste inventory. Use additional pages if needed.

Hazard Class	Name of Hazardous Waste	Treatment/Disposal Method(s) (Definitions provided on bottom of page)	Max. Qty. (at any one time)	Annual Qty. Generated	Location(s) (see Section F)
		☐ Recycled on-site. ☐ Treated on-site. ☐ Shipped off-site for recycling/treatment/disposal	☐ gal. ☐ lbs. ☐ cu. ft.	☐ gal. ☐ lbs. ☐ cu. ft.	
		☐ Recycled on-site. ☐ Treated on-site. ☐ Shipped off-site for recycling/treatment/disposal	☐ gal. ☐ lbs. ☐ cu. ft.	☐ gal. ☐ lbs. ☐ cu. ft.	
		☐ Recycled on-site. ☐ Treated on-site. ☐ Shipped off-site for recycling/treatment/disposal	☐ gal. ☐ lbs. ☐ cu. ft.	☐ gal. ☐ lbs. ☐ cu. ft.	
		☐ Recycled on-site. ☐ Treated on-site. ☐ Shipped off-site for recycling/treatment/disposal	☐ gal. ☐ lbs. ☐ cu. ft.	☐ gal. ☐ lbs. ☐ cu. ft.	
		☐ Recycled on-site. ☐ Treated on-site. ☐ Shipped off-site for recycling/treatment/disposal	☐ gal. ☐ lbs. ☐ cu. ft.	☐ gal. ☐ lbs. ☐ cu. ft.	
		☐ Recycled on-site. ☐ Treated on-site. ☐ Shipped off-site for recycling/treatment/disposal	☐ gal. ☐ lbs. ☐ cu. ft.	☐ gal. ☐ lbs. ☐ cu. ft.	

E. Additional Disposal Information

For the following questions, check the appropriate box:

1. Does this facility discharge process waste waters to sanitary sewer? ☐ Yes; ☒ No
2. Does this facility generate infectious/biomedical wastes? ☐ Yes; ☒ No
3. Does this facility store/handle radioactive materials? ☐ Yes; ☒ No

F. Facility Site Plan/Storage Map

Prepare and submit with this Registration Form a simple site map (see next page) which shows the following information:

- North direction • Street(s) adjacent to facility • Location of storm drains • Electrical, water, and gas shutoff valves
- Basic floor plan for each building containing hazardous materials/wastes which indicates building entrance(s) and hazardous material/waste storage locations (use grid locations or assign a code - A, B, C, etc. - to clearly identify each storage location for use in the above inventories).

I declare that the above information is true and correct to the best of my knowledge. I agree to comply with all applicable regulations regarding storage, handling, and disposal of hazardous materials and hazardous or biomedical wastes.

Ora Maulding — Owner/Operator's Name (Print)

Owner/Operator's Signature

07/21/04 — Date

Definitions of Treatment/Disposal Methods

Recycled on-site - The facility takes the waste or any constituent of the waste, treated or not, and reuses it on-site or ships it off-site as an Excluded Recyclable Material.

Treated on-site - The facility employs any method, technique, or process which changes or is designed to change the physical, chemical, or biological character or composition of the hazardous waste or any material contained therein, or removes or reduces its harmful properties or characteristics for any purpose including, but not limited to, energy recovery, material recovery, or reduction in volume. (e.g. pH adjustment, evaporation, precipitation, filtration, distillation, compacting, etc.) If, after treatment, the material is reused at the facility, the "Recycled on-site" box in the waste inventory table should be checked.

Shipped off-site for recycling/treatment/disposal - The facility sends the waste, or any hazardous treatment residual, to an off-site permitted treatment, storage, or disposal facility (TSDF).

Note: Depending on how a waste or its constituents are recycled and/or treated, more than one treatment/disposal category may apply. All applicable boxes in column 2 of the waste inventory table should be checked.

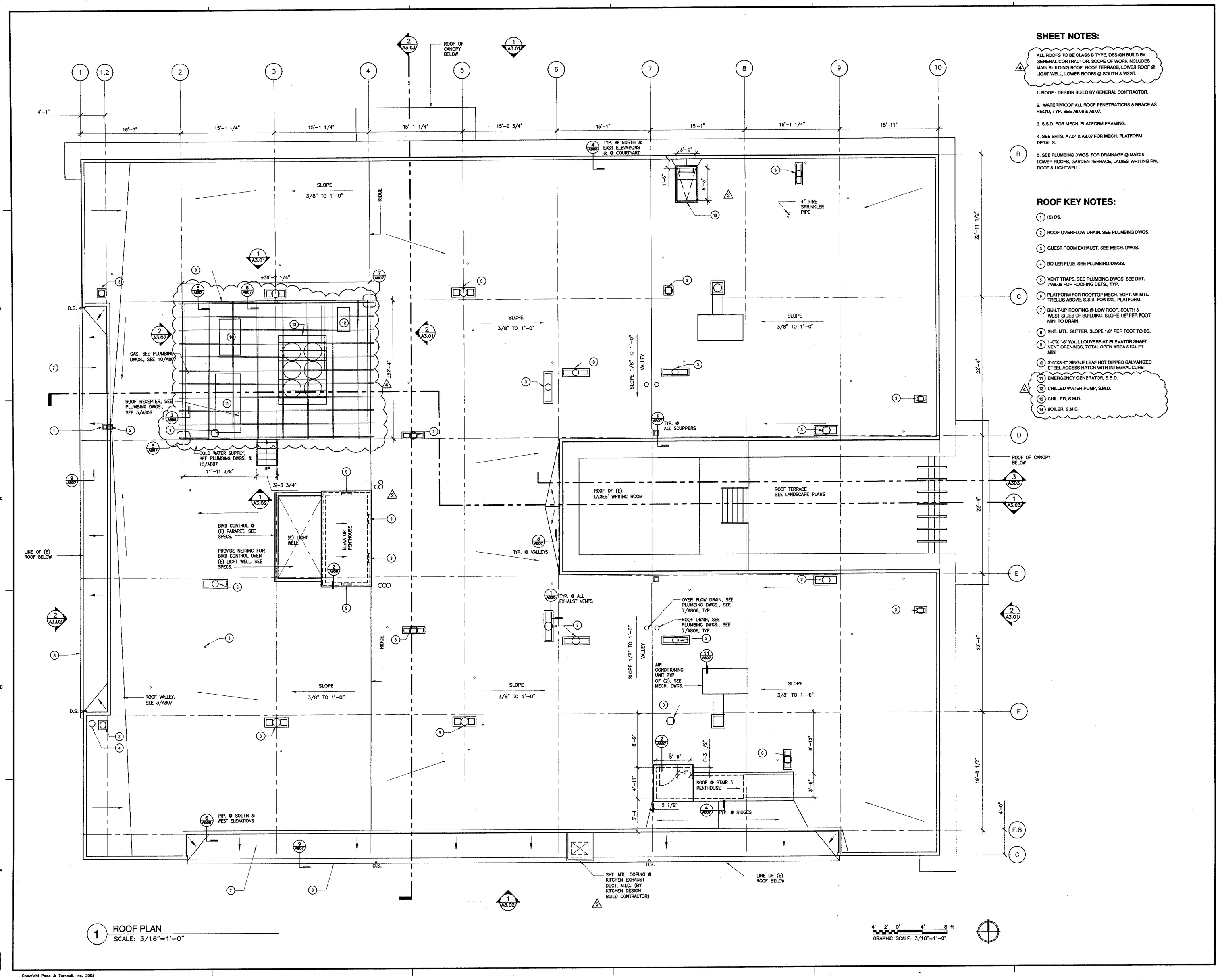

1 ROOF PLAN
SCALE: 3/16"=1'-0"

SHEET NOTES:

4 ALL ROOFS TO BE CLASS B TYPE, DESIGN BUILD BY GENERAL CONTRACTOR. SCOPE OF WORK INCLUDES MAIN BUILDING ROOF, ROOF TERRACE, LOWER ROOF @ LIGHT WELL, LOWER ROOFS @ SOUTH & WEST.

1. ROOF - DESIGN BUILD BY GENERAL CONTRACTOR.
2. WATERPROOF ALL ROOF PENETRATIONS & BRACE AS REQ'D, TYP. SEE A8.06 & A8.07.
3. S.S.D. FOR MECH. PLATFORM FRAMING.
4. SEE SHTS. A7.04 & A8.07 FOR MECH. PLATFORM DETAILS.
5. SEE PLUMBING DWGS. FOR DRAINAGE @ MAIN & LOWER ROOFS, GARDEN TERRACE, LADIES' WRITING RM. ROOF & LIGHTWELL.

ROOF KEY NOTES:

1. (E) DS.
2. ROOF OVERFLOW DRAIN. SEE PLUMBING DWGS.
3. GUEST ROOM EXHAUST. SEE MECH. DWGS.
4. BOILER FLUE. SEE PLUMBING DWGS.
5. VENT TRAPS. SEE PLUMBING DWGS. SEE DET. 7/A8.06 FOR ROOFING DETS., TYP.
6. PLATFORM FOR ROOFTOP MECH. EQPT. W/ MTL. TRELLIS ABOVE. S.S.D. FOR STL. PLATFORM.
7. BUILT-UP ROOFING @ LOW ROOF, SOUTH & WEST SIDES OF BUILDING. SLOPE 1/8" PER FOOT MIN. TO DRAIN.
8. SHT. MTL. GUTTER. SLOPE 1/8" PER FOOT TO DS.
9. 1'-0"X1'-6" WALL LOUVERS AT ELEVATOR SHAFT VENT OPENINGS, TOTAL OPEN AREA 6 SQ. FT. MIN.
10. 3'-0"X3'-0" SINGLE LEAF HOT DIPPED GALVANIZED STEEL ACCESS HATCH WITH INTEGRAL CURB
11. EMERGENCY GENERATOR, S.E.D.
12. CHILLED WATER PUMP, S.M.D.
13. CHILLER, S.M.D.
14. BOILER, S.M.D.

PAGE & TURNBULL, INC
Architecture, Historic Preservation, Urban Design
724 PINE STREET
SAN FRANCISCO
CALIFORNIA 94108
415.362-6154

DESIGN TEAM

410123
18-MAY-2004
2002-057325-HZ
211 S 1ST ST
THE HOTEL MONTGOMERY

SIGNED/STAMPED

REGISTERED ARCHITECT C7126 EXP. 5/30/03 STATE OF CALIFORNIA

PROJECT TITLE

REHABILITATION OF
THE HOTEL MONTGOMERY

SOUTH FIRST STREET
SAN JOSE, CALIFORNIA

DATE	DESCRIPTION	REV
08/31/01	100% SCHEMATIC DESIGN	
09/07/01	100% SCHEMATIC DESIGN PRICING SET	
06/10/02	RDA SD PLAN CHECK COMMENTS	
06/12/02	HP PERMIT	
07/10/02	RDA 50% CD SUBMITTAL	
10/28/02	95% CD SUBMITTAL ISSUE FOR PERMIT	
11/25/02	BID SET	
12/06/02	HP PERMIT RESUBMITTAL	
01/10/03	PLAN CHECK REVISIONS/ ADDENDUM 1	2
XX/XX/03	2ND PLAN CHECK REVISIONS	4

SHEET TITLE
ROOF PLAN

SCALE
3/16"=1'0"

DRAWN

PROJECT NUMBER
00836

SHEET NUMBER
A2.05

Copyright Page & Turnbull, Inc. 2003

410123
18-MAY-2004
2002-057325-HZ
211 S 1ST ST
THE HOTEL MONTGOMERY

FENTERA

REDWOOD CITY ELECTRIC, INC.
Electrical Contractors - Lic. #318433
114 Hazel Ave., Redwood City, CA 94061
Tel: (650)369-5555 Fax: (650)369-4963

REGISTERED PROFESSIONAL ENGINEER
BENSON NGO
No. E16025
Exp. 12/31/03
ELECTRICAL
STATE OF CALIFORNIA
05-15-03

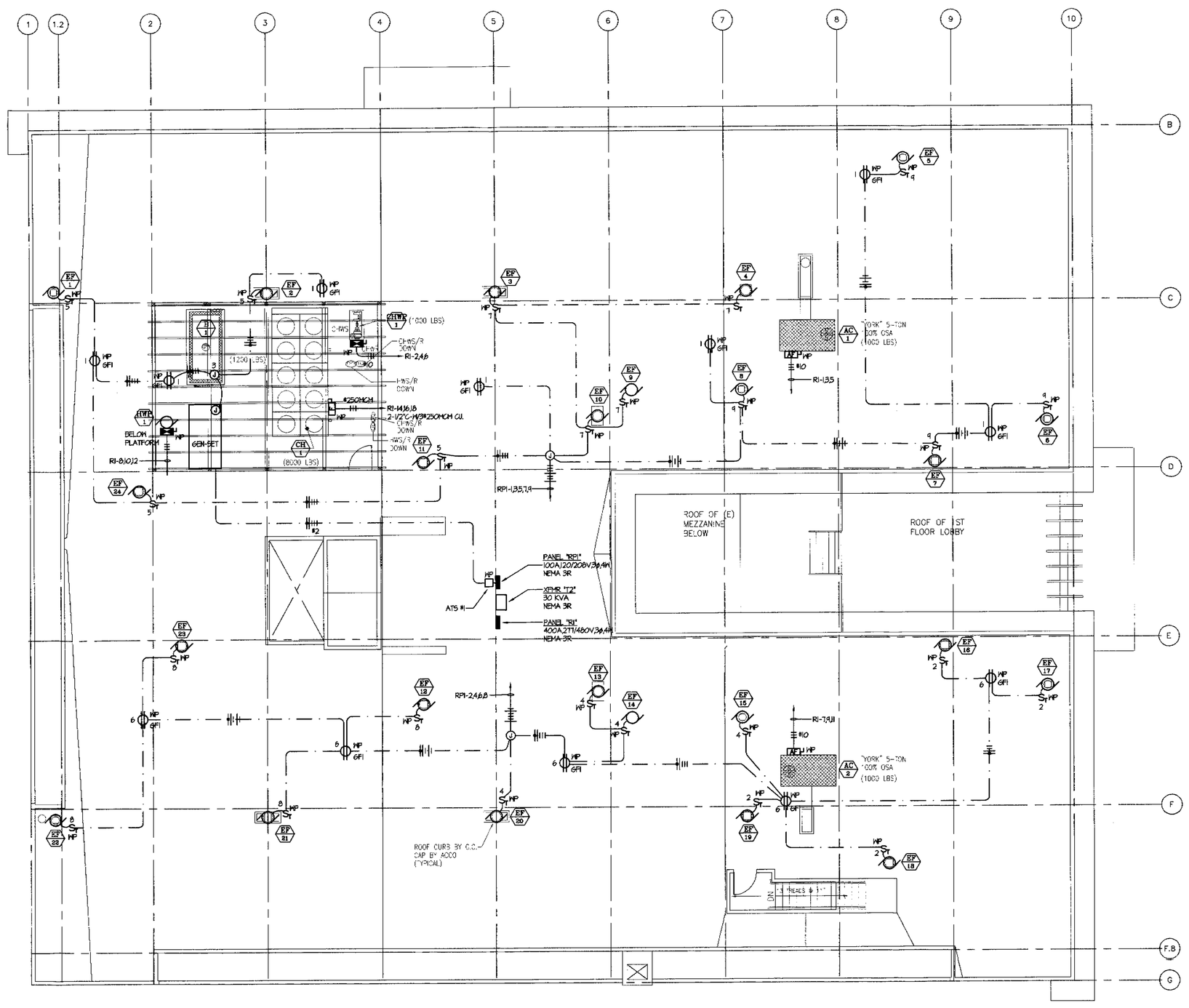

1 ROOF ELECTRICALPLAN
SCALE: 1/8"=1'-0"

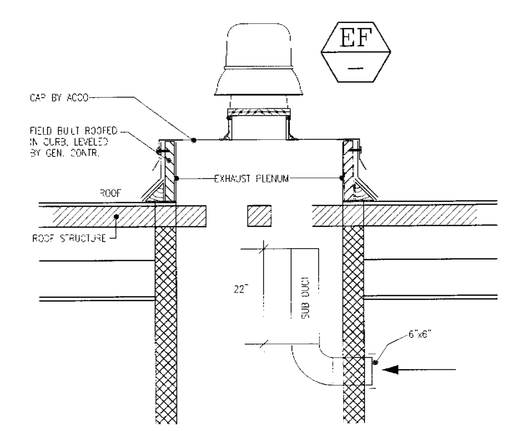

2 EXHAUST FAN CURB DETAIL
NOT TO SCALE

REHABILITATION OF
THE HOTEL MONTGOMERY

SOUTH FIRST STREET
SAN JOSE, CALIFORNIA

07-10-02	RDA 50% CD SUBMITTAL
09-17-02	PROGRESS SET
11-18-02	95% CD SUBMITTAL ISSUE FOR PERMIT
11-25-02	BID SET
01-10-03	PLAN CHECK REVISIONS/ ADDENDUM #1 △2
05-07-03	2nd PLAN CHECK REVISIONS △4

ROOF ELECTRICAL PLAN

RCE 6294

Plan Check #02-057325

NOT FOR CONSTRUCTION
PLAN REVIEW ONLY

E-13

Project: **P-7073** Plan Check: **2002-057325-CI**

410123
18-MAY-2004
2002-057325-HZ
211 S 1ST ST
THE HOTEL MONTGOMERY

SAN JOSE FIRE DEPARTMENT HAZARDOUS MATERI
4 North Second St., Suite 1100
San Jose, CA 95113-1305

HAZARDOUS MATERIAL PLAN CHECK

Date: **May 20, 2003**

Project Location:	**211 S 1st St.**
Facility Name:	**The Hotel Montgomery**
Application Date:	**May 16, 2003**
Project Contractor:	**Page & Turnball, Inc.**
Type of Work/Construction:	**40-gallon diesel tank installation**

PLAN IS APPROVED WITH THE FOLLOWING REQUIREMENTS.

GENERAL REQUIREMENTS:

1. Provide placards on the fuel tank or generator enclosure (and any surrounding enclosure which interrupts line of sight) conforming to UFC Standard 79-3 and NFPA 704. Such placards shall be visible from any direction of approach. Placards should measure not less than 7½" x 7½" square with 3" high lettering. If placards are not readily visible they should be replicated on surrounding enclosure. (2001 CFC 8001.8, NFPA 704-2001)

- For example: Health (blue background)=**1**
  Flammability (red background)=**2**
  Reactivity (yellow background)=**0**
  Special (white background)=**{blank}**

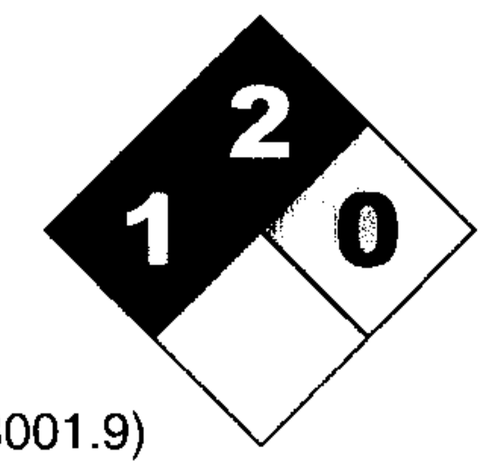

2. Provide a sign prohibiting smoking. (2001 CFC 8001.8, 8001.9)

3. A portable fire extinguisher with a rating of 40-B shall be located within 30 feet of the fuel tank and clearly visible. (2001 CFC 7901.5.3, UFC Standard 10-1)

4. Submit a Hazardous Materials Registration Form (UN-012). Blank forms are available at www.unidocs.org. (2001 CFC 8001.3.3)

NOTE: *This plan check is for the requirements of the Fire Department Hazardous Materials Division only. The Fire Department Engineering Division or other City of San Jose Departments may have additional requirements.*

If you have any questions regarding this project, please contact Inspector Michael P. Lepisto at (408) 277-8748.

RECORD OF INSPECTION

SUPPLEMENT

San Jose Fire Department
Four North Second Street
Suite 1100
San Jose, CA 95113-1305

File Number: 410123 PAGE 1 OF 1

Employee No: 002228

Type of Inspection: [ ] Permit [ ] One-Time permit [ ] Non-permitted [X] FDIC

Type of Inspection: Code Enforcement [ ] [ ] Incidental HazMat [X] [ ] [ ]

410123
18-MAY-2004
2002-057325-HZ
211 S 1ST ST
THE HOTEL MONTGOMERY

Street No.	Dir	Street Name	Suite	Zip
211	S	1st	St	

NOTICE OF FIRE AND SAFETY HAZARDS AND/OR PERMITS REQUIRED:

You are hereby notified that an inspection of your premises has disclosed that the following permits are required and/or that correcti provisions of Title 19, Title 23, Title 24, or Title 25 of the California Code of Regulations, Chapter 6.7 and 6.95 of the California

CODE SECTION	P/V	DESCRIPTION	APPR	DATE
2002-057325-HZ	ok	Pressure test on primary & secondary tanks	MP	5/14/04
P-7073				
40 gal diesel	ok	Signage & extinguisher & vent	MP	5/14/04
daily tank				
		Submit completed Hazardous Materials Registration Form w/i 30 days		
		Project completed 5/14/04		

TIME	2					NO FEE
DATE	5/14/04					
BILL Y/N	N					
S.C.C. INIT	DWH					

ORDER TO COMPLY

As such conditions are contrary to law, you are hereby required to correct said conditions immediately upon receipt of this notice.

An inspection to determine whether or not you have complied with this notice will be conducted on or after n/a days.

Failure to comply with the foregoing order by the date of reinspection may cause a **CITATION** to be issued for the penalties provided by law for such violations and may also render you liable for all suppression costs that might occur in the event of a fire.

X [signature]
Occupant

X Michael P. Lepisto, HM
Inspecting Officer (Print Name, Assignment)

X [signature]
Inspecting Officer (Signature)

410123
18-MAY-2004
2002-057325-HZ
211 S 1ST ST
THE HOTEL MONTGOMERY

TANK FITTINGS :

A) 2" NPT NORMAL VENT FITTING (bushed down to 1-1/4" NPT)
B) 2" NPT EMERGENCY VENT FITTING PER NFPA 30 (qty 2)
C) 2" NPT FUEL FILL FITTING (wall mountable fill/spill)
D) 2" NPT FOR REMOVABLE FUEL SUPPLY DIP TUBE - 1/2" NPT
E) 2" NPT FOR REMOVABLE FUEL RETURN DIP TUBE - 1/2" NPT
F) 2" NPT FUEL LEVEL GAUGE FITTING
G) 2" NPT FOR OPTIONAL LOW FUEL LEVEL SWITCH
H) 2" NPT FOR OPTIONAL HIGH FUEL LEVEL SWITCH

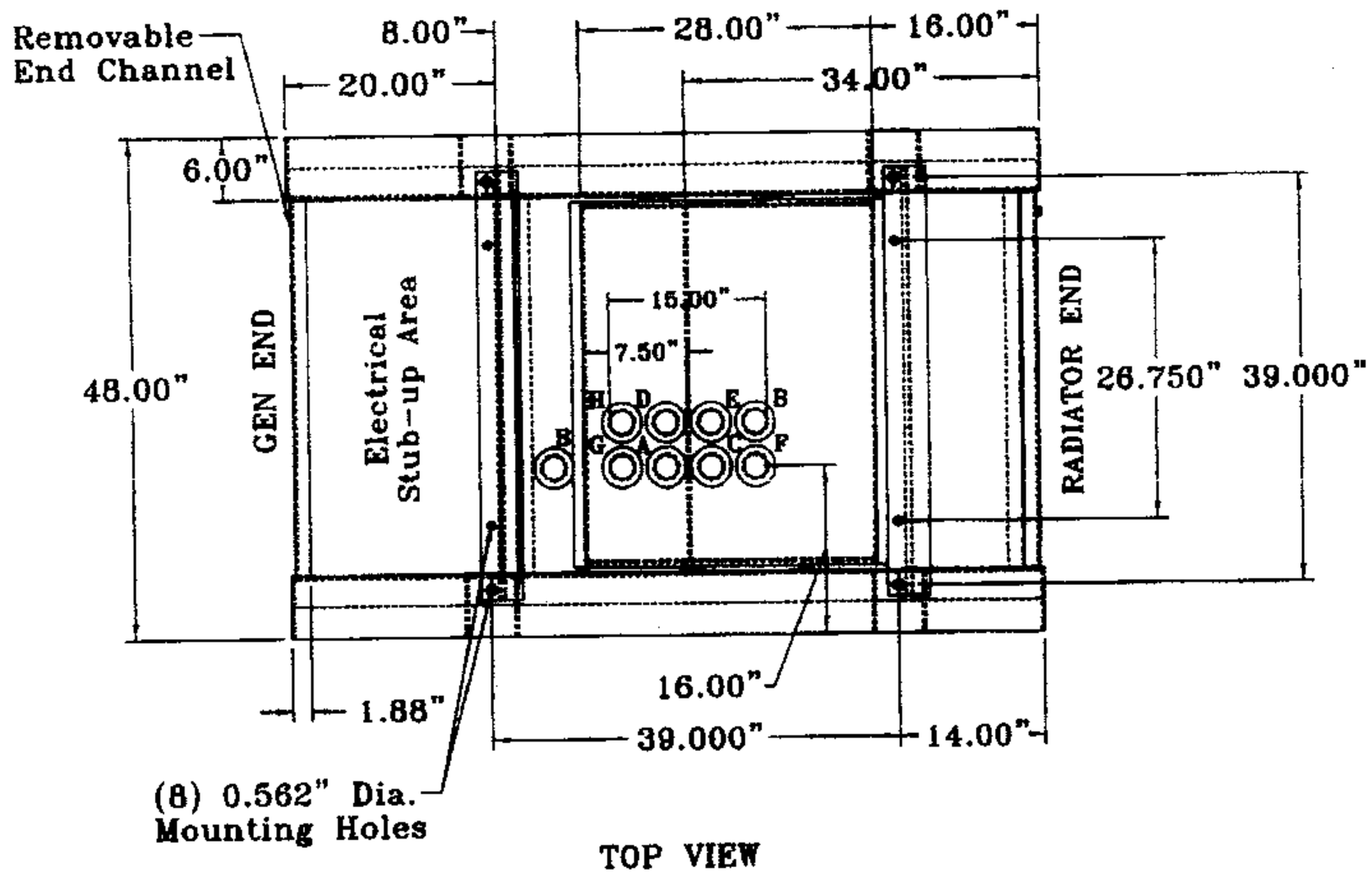

TOP VIEW

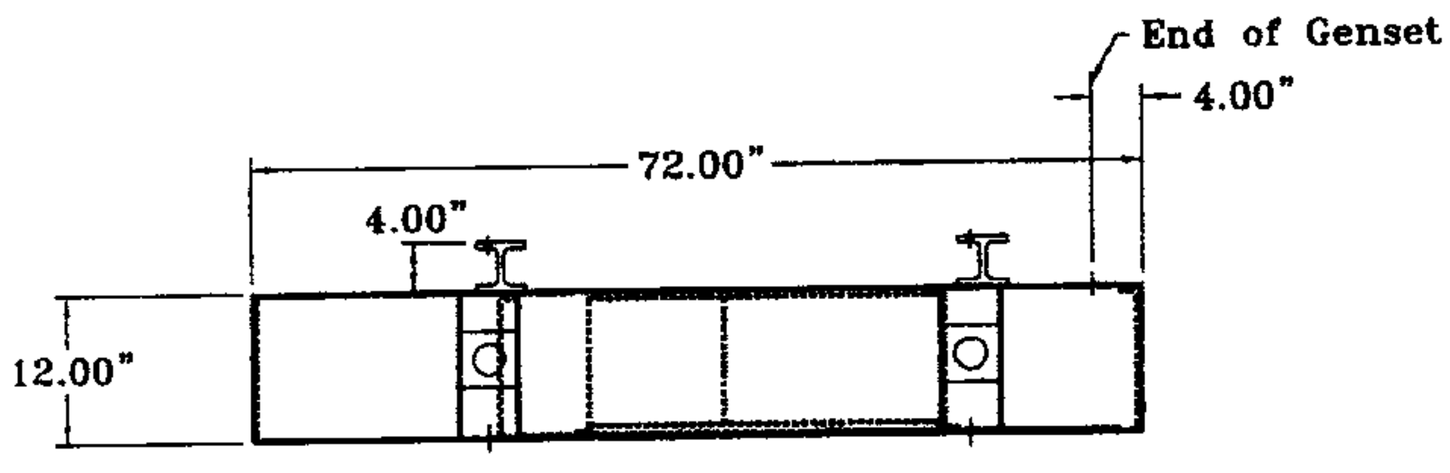

SIDE VIEW

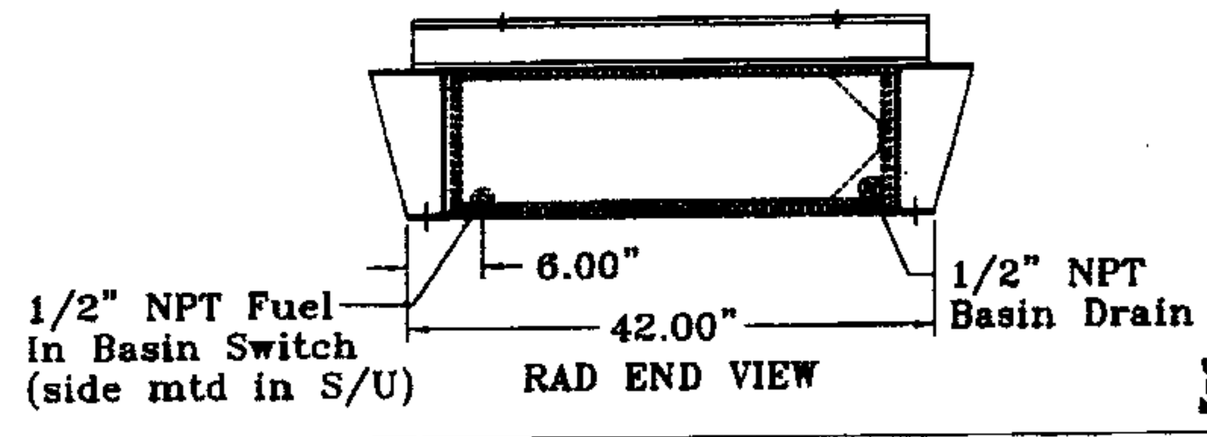

RAD END VIEW

TANK CONSTRUCTION :

1) SIDE AND END CHANNELS ARE 7 GAUGE STEEL FOR GENSETS LESS THAN 12,000 LBS, AND 1/4" THICK STEEL FOR GENSETS MORE THAN 12,000 LBS.
2) OUTER TANK TOP & BOTTOM IS 7 GA.
3) INNER TANK IS 10 GAUGE STEEL.
4) INTERNAL BAFFLE TO SEPARATE COOL SUPPLY FUEL FROM HOT RETURN FUEL.
5) INTERNAL BRACING AND BOTTOM FLOOR SUPPORTS NOT SHOWN.
6) INTERIOR COATED WITH RUST INHIBITOR.
7) EXTERIOR PRIMED AND FINISH PAINTED.

TANK SPECIFICATIONS:

1) GENSET TYPE Kohler 15 ROY - ROZ
2) GENSET WEIGHT <12,000 LBS.
3) SUB-BASE WEIGHT 700 LBS.
4) DOUBLE WALL SPECIFICATION
   ___ OPEN TOP DIKED
   ___ CLOSED TOP DIKED
   X SECONDARY CONTAINMENT
5) TANK HEIGHT RANGE FROM 8" TO 36".
6) SUB-BASE TANK OPTIONS :
   X UL #142 APPROVAL
   X 7.5 GALLON SPILL/FILL MANHOLE (wall mountable)
   X LOW FUEL LEVEL SWITCH
   X LIFTING PLATES
   X HIGH FUEL LEVEL SWITCH
   X FUEL IN BASIN SWITCH
   X NORMAL VENT CAP
   X EMERGENCY VENT CAPS
   X FILL PIPE TO WITHIN 6" OF TANK BOTTOM
   X REMOVABLE END CHANNEL
7) TANK COMES STANDARD WITH A DIRECT READING MECHANICAL FUEL LEVEL GAUGE.

CUSTOMER APPROVAL

NAME : _____

DATE : _____

UL #142 File No. MH25145

REV	DATE	DESCRIPTION	CHG BY
A	3-11-03	START	T.T.T.

TOLERANCES
x = +/- 0.5"
x.x = +/- 0.25"
x.xx = +/- 0.125"
x.xxx = +/- 0.0625"

Sauk Technologies
CTT SP-01/0/9-01

Drawn By : T. Thomas | Eng. Approval :
Date : 3-11-03 | Sales Approval :

DESCRIPTION: UCTSC-40 W/ Basin & S/U
Reference Quote #ST00000531

CUSTOMER: Kohler Power Systems

SHEET 1 OF 1 | DWG. NO. 85-00605

PRIORITY ONE ENVIRONMENTAL
LOS ANGELES - TULSA - CLEVELAND
19528 VENTURA BOULEVARD, # 268, LOS ANGELES, CALIFORNIA 91356
V/F (800) 704-4193 WWW.PRIORITY1ENVIRONMENTAL.COM

Paul J. Robinson

Priority1environmental@gmail.com

Professional Employment History

- **Priority One Environmental, Inc.,** Los Angeles, CA **(Owner)**
  Corporate President / Office Director, 2015 - Present
  Managing the operation of an environmental phase one site assessment firm.

- **Dynamic Earth Consultants, Inc.**, Reseda, CA (Co-Owner)
  Corporate President / Office Director, 2010 to 2015
  Managing the operation of a geotechnical and environmental consulting firm.

- **Enviro-Assess Inc.**, Bonners Ferry, ID
  Field Technician (Part Time), 2011 to 2013
  Performing environmental site assessment and inspection

- **Brian A. Robinson & Associates, Inc.**, Tarzana, CA
  Staff Engineer / Office Manager, 2010 to 2013
  Field Technician / Office Manager, 2008 to 2010
  Laboratory Technician / Field Technician, 2004 to 2008
  Assisting in the management and operation of a geotechnical and environmental consulting firm.

Education

- **California State University, Northridge, CA**
  Bachelor of Arts, Geography, 2009

Professional Experience

- Analyze and evaluate geologic, environmental and engineering site characteristics.
- Perform geologic, environmental and engineering field investigations, laboratory testing, and in-field quality assurance testing.
- Write geologic, environmental and engineering reports; computer drafting; review reports and literature.
- Prepare complex reports for clients ensuring full compliance with city and county codes.
- Communicate professionally with clients, professionals, and officials to ensure effective project completion.
- Schedule appointments, estimate project costs, determine project deadlines and manage customer projects.
- Prepare proposals, invoices and receipts for clients, manage company bookkeeping.
- Office management and receptionist skills: time and employee management, supply management, filing, phone work, typing, maintain company website and manage company advertizing.

Additional Skills and Knowledge

Windows XP, Vista, 7 and 8; Max OS X; MS Word, Excel, PowerPoint; Word Perfect; Quattro Pro; CorelDraw X5; Adobe Creative Suite 6 (i.e. Illustrator & Photoshop); ESRI (i.e. ArcGIS, ArcMap, ArcCatalog).