

# ***Figure Map Book***







- Proposed MWMP Project Facilities (FMPs)  
(labeled by segment name and number)
- Other Facility Inspection Area(s)
- 300-foot Survey Boundary
- Vegetation\*

- Jurisdiction Delineation**
- ACOE/RWQCB/CDFW/City Non-Wetland Waters
  - ACOE/RWQCB/CDFW/City Wetland
  - CDFW/City Wetland

- Previously Permitted Impacts**
- No
  - Yes

\*See Figure 5 for Letter Codes

0 37.5 75 Feet

DUDEK

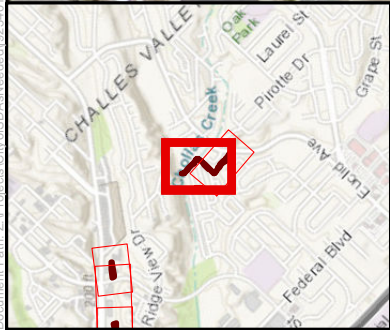
The City of  
**SAN DIEGO**

SOURCE: SANDAG, 2014  
Municipal Waterways Maintenance Plan  
Biological Resources Technical Report

**San Diego Bay Watershed**  
Auburn Creek - Wightman

Figure 7-76 - Jurisdictional Resource Map with Proposed FMP Impacts

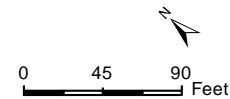




- Proposed MWMP Project Facilities (FMPs)  
(labeled by segment name and number)
- Other Facility Inspection Area(s)
- 300-foot Survey Boundary
- Vegetation\*

- Jurisdiction Delineation**
- ACOE/RWQCB/CDFW/City Non-Wetland Waters
  - ACOE/RWQCB/CDFW/City Wetland
- Previously Permitted Impacts**
- No

\*See Figure 5 for Letter Codes



**DUDEK**

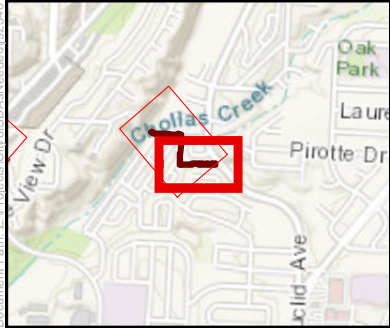
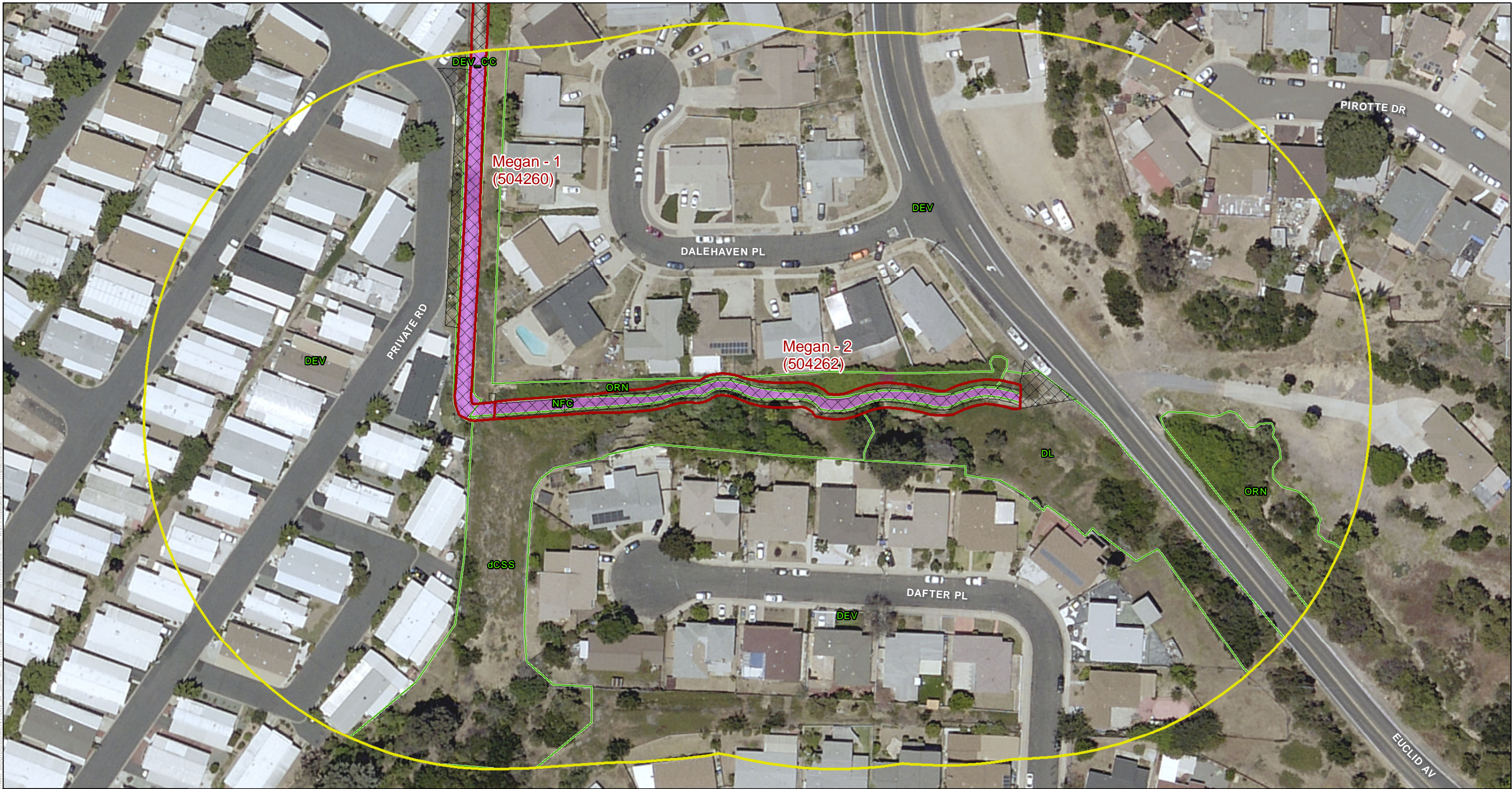
The City of  
**SAN DIEGO**

SOURCE: SANDAG, 2014  
Municipal Waterways Maintenance Plan  
Biological Resources Technical Report

**San Diego Bay Watershed**  
Chollas Creek - Megan

Figure 7-77 - Jurisdictional Resource Map with Proposed FMP Impacts

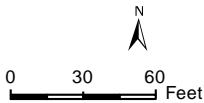




- Proposed MWMP Project Facilities (FMPs)  
(labeled by segment name and number)
- 300-foot Survey Boundary
- Vegetation\*

- Jurisdiction Delineation**
- ACOE/RWQCB/CDFW/City Non-Wetland Waters
- Previously Permitted Impacts**
- No

\*See Figure 5 for Letter Codes



**DUDEK**

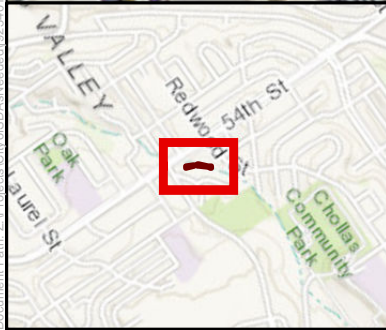
The City of  
**SAN DIEGO**

SOURCE: SANDAG, 2014  
Municipal Waterways Maintenance Plan  
Biological Resources Technical Report

**San Diego Bay Watershed**  
Chollas Creek - Megan

Figure 7-78 - Jurisdictional Resource Map with Proposed FMP Impacts

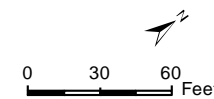




- Proposed MWMP Project Facilities (FMPs)  
(labeled by segment name and number)
- 300-foot Survey Boundary
- Vegetation\*

- Jurisdiction Delineation**
- ACOE/RWQCB/CDFW/City Non-Wetland Waters
  - ACOE/RWQCB/CDFW/City Wetland
- Previously Permitted Impacts**
- No

\*See Figure 5 for Letter Codes



**DUDEK**

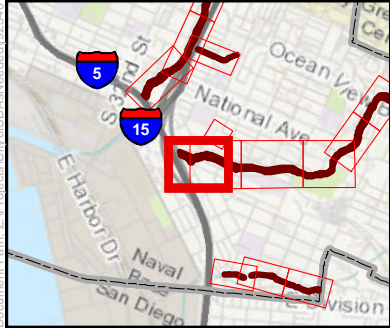
The City of  
**SAN DIEGO**

SOURCE: SANDAG, 2014  
Municipal Waterways Maintenance Plan  
Biological Resources Technical Report

**San Diego Bay Watershed**  
Chollas Creek - 54th St

Figure 7-79 - Jurisdictional Resource Map with Proposed FMP Impacts





- Proposed MWMP Project Facilities (FMPs)  
(labeled by segment name and number)
- Other Facility Inspection Area(s)
- 300-foot Survey Boundary
- Vegetation\*

- Jurisdiction Delineation
- ACOE/RWQCB/CDFW/City Non-Wetland Waters
  - ACOE/RWQCB/CDFW/City Wetland
  - CDFW/City Wetland

\*See Figure 5 for Letter Codes

0 70 140 Feet

DUDEK

The City of  
**SAN DIEGO**

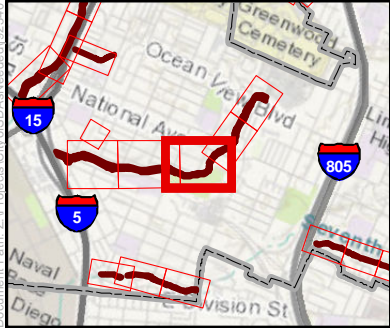
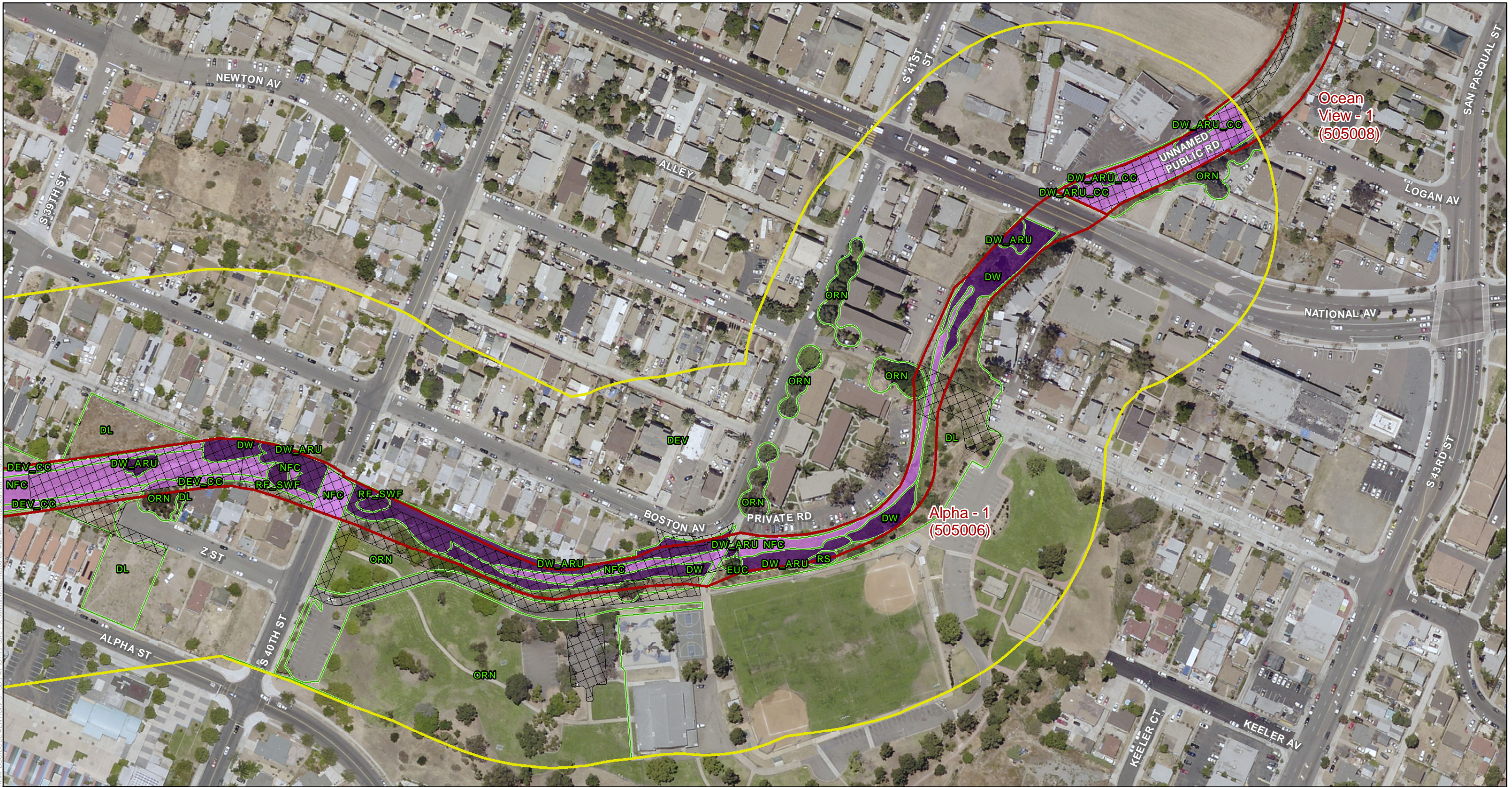
SOURCE: SANDAG, 2014  
Municipal Waterways Maintenance Plan  
Biological Resources Technical Report

Figure 7-80 - Jurisdictional Resource Map with Proposed FMP Impacts









- ▬ Proposed MWMP Project Facilities (FMPs)  
(labeled by segment name and number)
- ▬ 300-foot Survey Boundary
- ▬ Vegetation\*

- Jurisdiction Delineation**
- ACOE/RWQCB/CDFW/City Non-Wetland Waters
- ACOE/RWQCB/CDFW/City Wetland
- Previously Permitted Impacts**
- No

\*See Figure 5 for Letter Codes

0 70 140 Feet

**DUDEK**

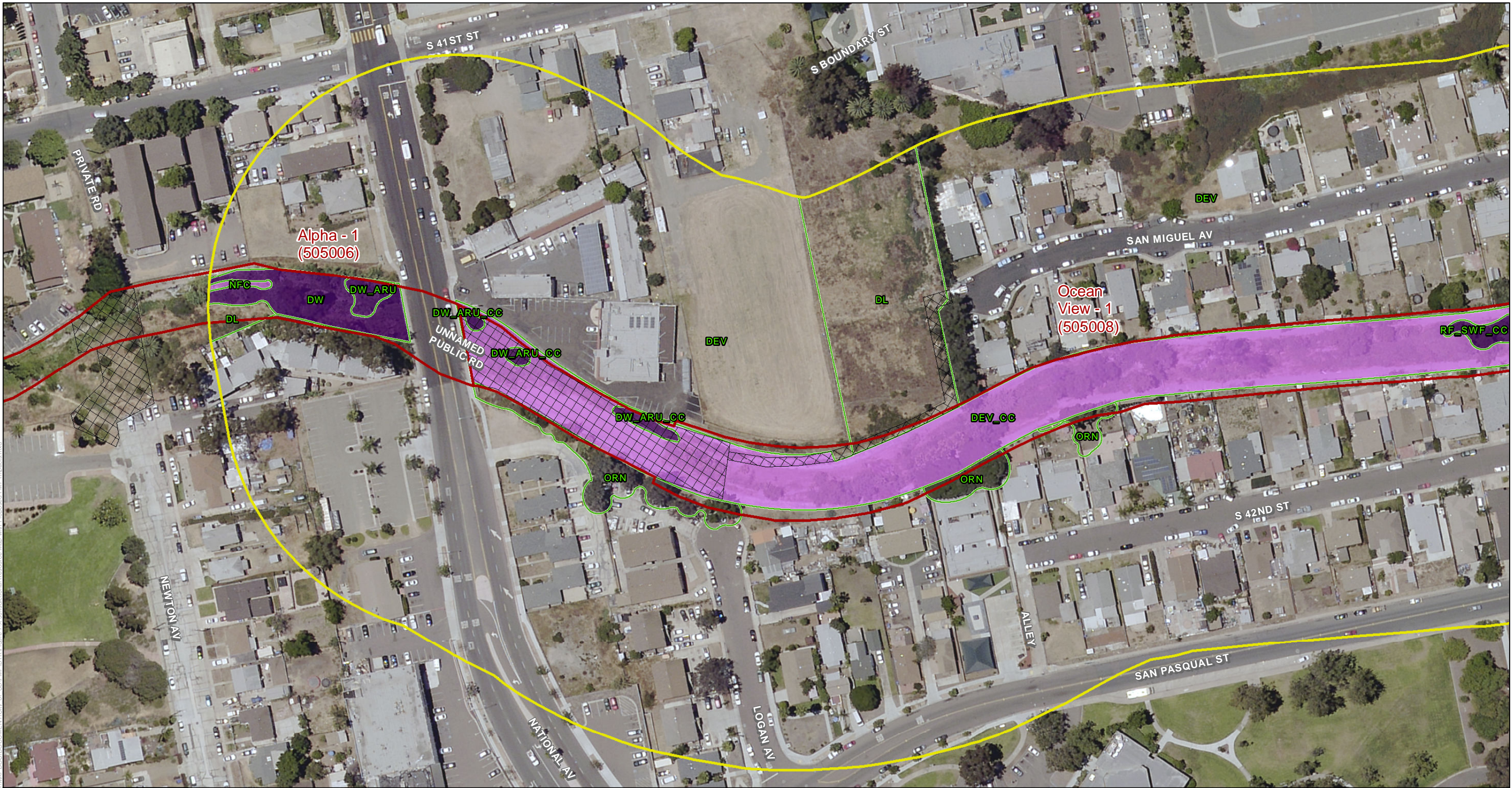
The City of  
**SAN DIEGO**

SOURCE: SANDAG, 2014  
Municipal Waterways Maintenance Plan  
Biological Resources Technical Report

Figure 7-82 - Jurisdictional Resource Map with Proposed FMP Impacts

**San Diego Bay Watershed**  
South Chollas Creek - Southcrest

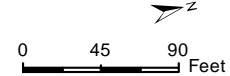




- Proposed MWMP Project Facilities (FMPs)  
(labeled by segment name and number)
- 300-foot Survey Boundary
- Vegetation\*

- Jurisdiction Delineation
- ACOE/RWQCB/CDFW/City Non-Wetland Waters
  - ACOE/RWQCB/CDFW/City Wetland
- Previously Permitted Impacts
- No

\*See Figure 5 for Letter Codes



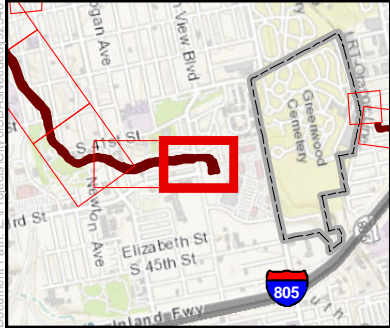
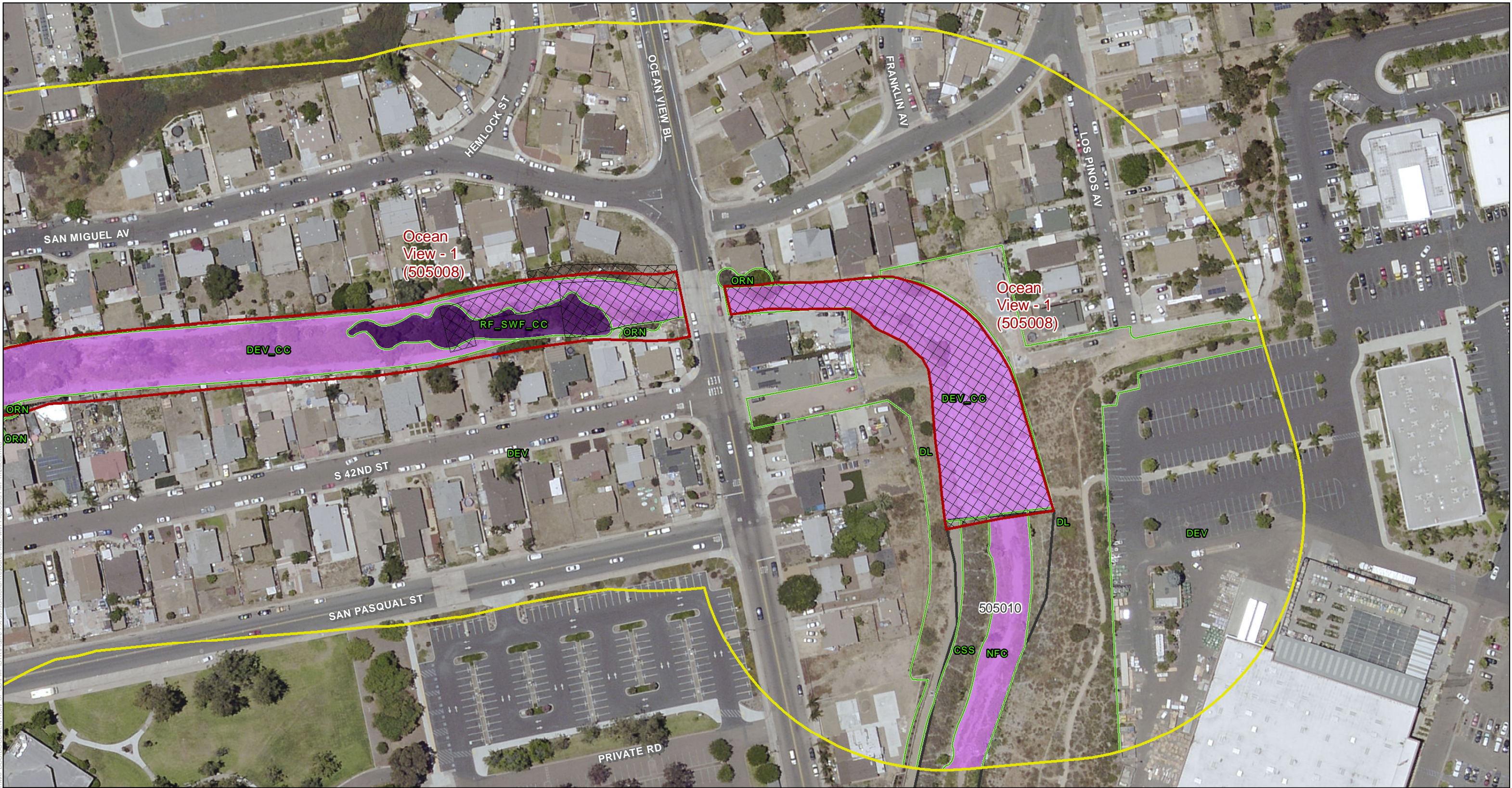
DUDEK

The City of  
**SAN DIEGO**

SOURCE: SANDAG, 2014  
Municipal Waterways Maintenance Plan  
Biological Resources Technical Report

**San Diego Bay Watershed**  
South Chollas Creek - Southcrest  
Figure 7-83 - Jurisdictional Resource Map with Proposed FMP Impacts

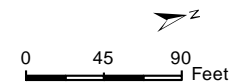




- Proposed MWMP Project Facilities (FMPs)  
(labeled by segment name and number)
- Other Facility Inspection Area(s)
- 300-foot Survey Boundary
- Vegetation\*

- Jurisdiction Delineation**
- ACOE/RWQCB/CDFW/City Non-Wetland Waters
  - ACOE/RWQCB/CDFW/City Wetland
- Previously Permitted Impacts**
- No

\*See Figure 5 for Letter Codes



**DUDEK**

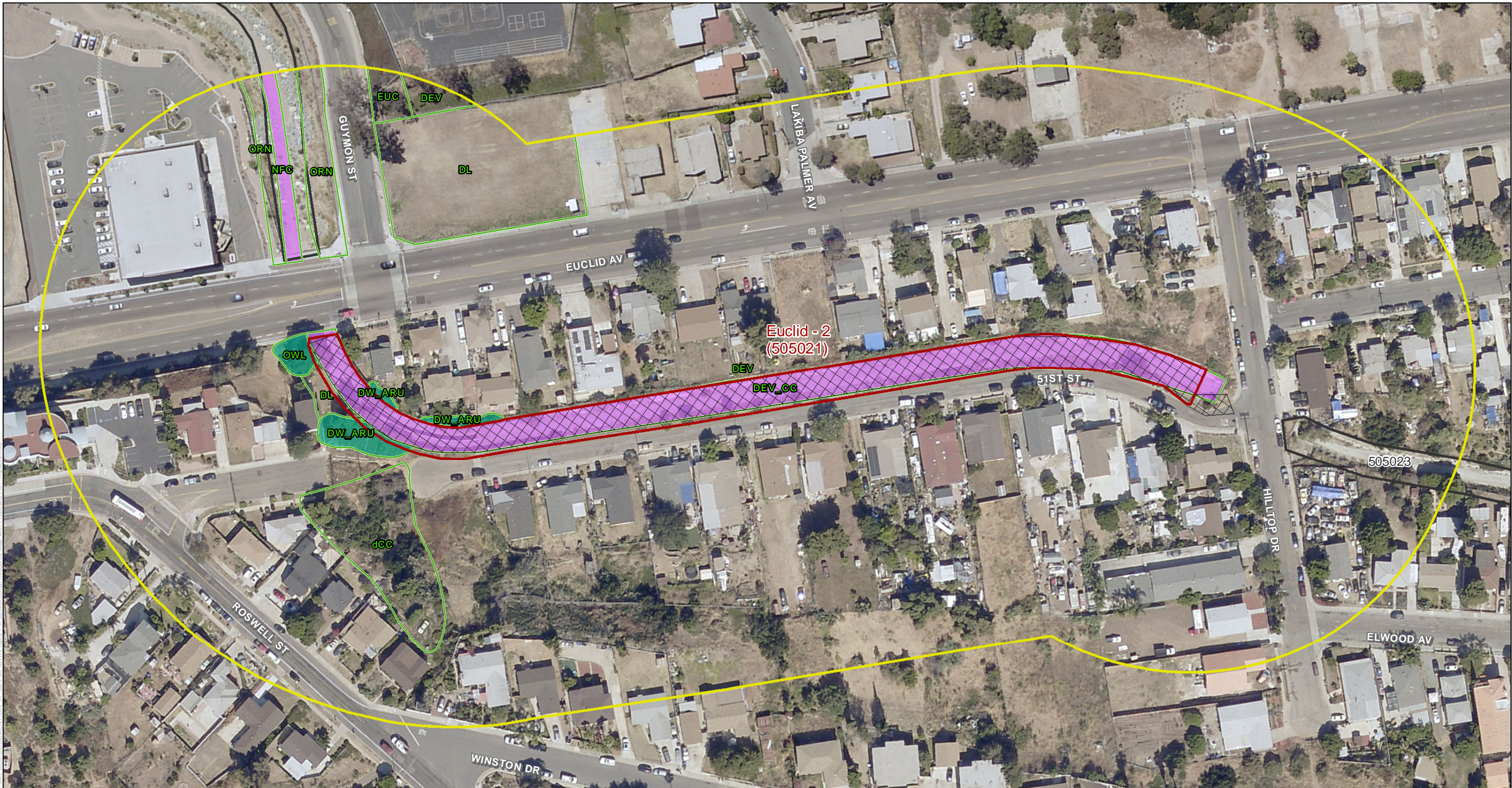
The City of  
**SAN DIEGO**

SOURCE: SANDAG, 2014  
Municipal Waterways Maintenance Plan  
Biological Resources Technical Report

Figure 7-84 - Jurisdictional Resource Map with Proposed FMP Impacts

**San Diego Bay Watershed**  
South Chollas Creek - Southcrest



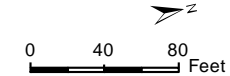


Document Path: Z:\Projects\City\SDA\hues\461923401\MAP\DOC\DOCUMENT\City of SD\EMP\BTR\Figure 7.5 Jurisdictional Resource Map with Proposed FMP Impacts.mxd

- Proposed MWMP Project Facilities (FMPs)  
(labeled by segment name and number)
- Other Facility Inspection Area(s)
- 300-foot Survey Boundary
- Vegetation\*

- Jurisdiction Delineation**
- ACOE/RWQCB/CDFW/City Non-Wetland Waters
- CDFW/City Wetland
- Previously Permitted Impacts**
- No

\*See Figure 5 for Letter Codes



**DUDEK**

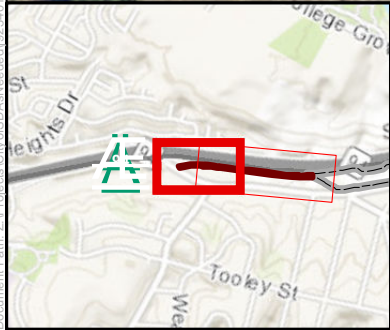
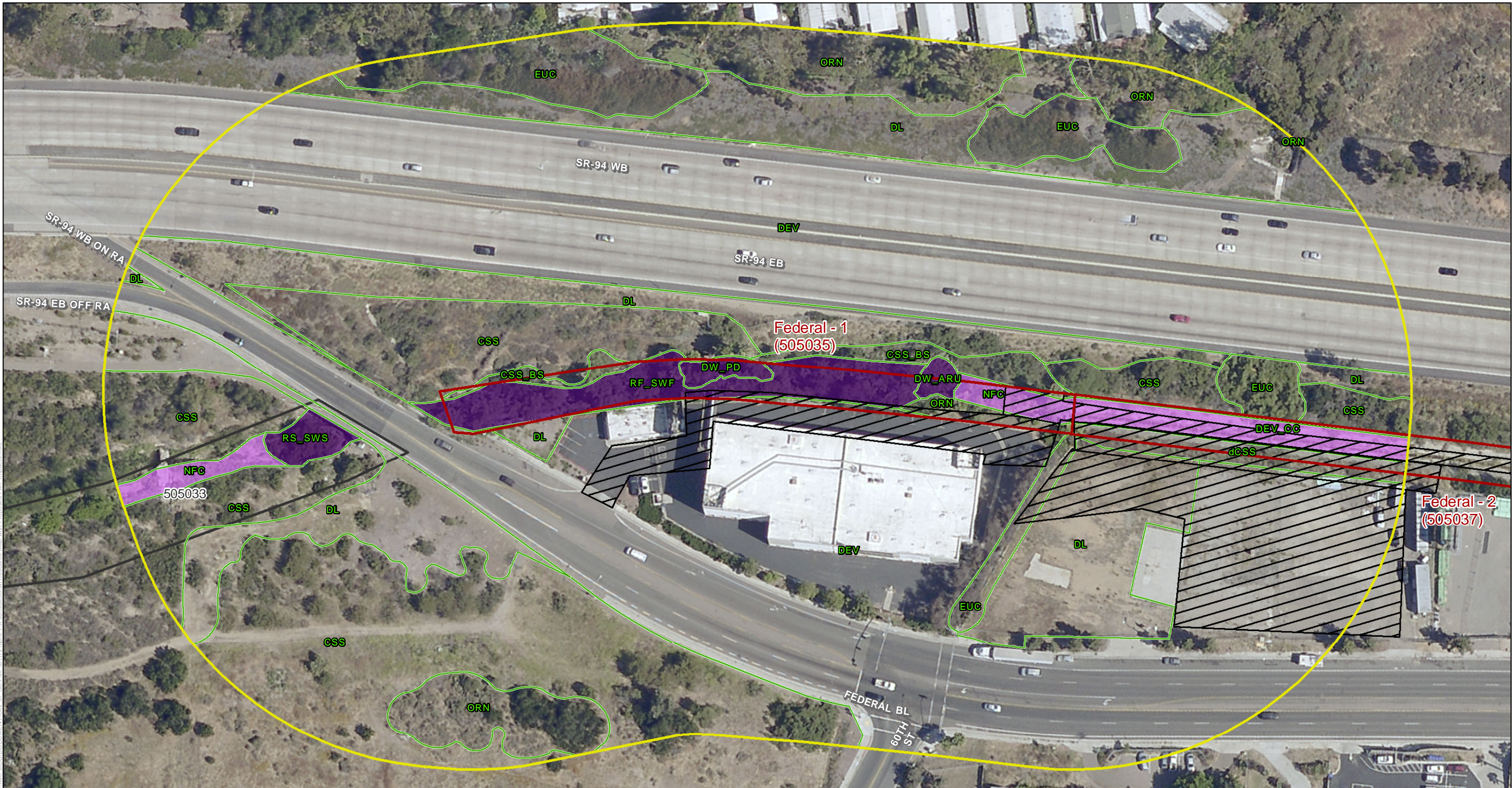
The City of  
**SAN DIEGO**

SOURCE: SANDAG, 2014  
Municipal Waterways Maintenance Plan  
Biological Resources Technical Report

Figure 7-85 - Jurisdictional Resource Map with Proposed FMP Impacts

**San Diego Bay Watershed**  
South Chollas Creek - Euclid





- Proposed MWMP Project Facilities (FMPs)  
(labeled by segment name and number)
- Other Facility Inspection Area(s)
- 300-foot Survey Boundary
- Vegetation\*

- Jurisdiction Delineation**
- ACOE/RWQCB/CDFW/City Non-Wetland Waters
  - ACOE/RWQCB/CDFW/City Wetland
- Previously Permitted Impacts**
- Yes

\*See Figure 5 for Letter Codes

0 35 70 Feet

**DUDEK**

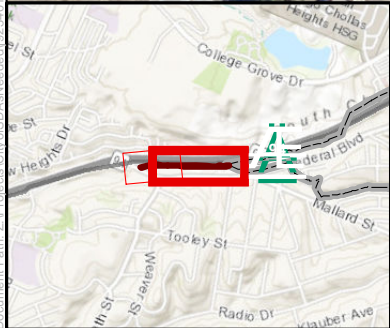
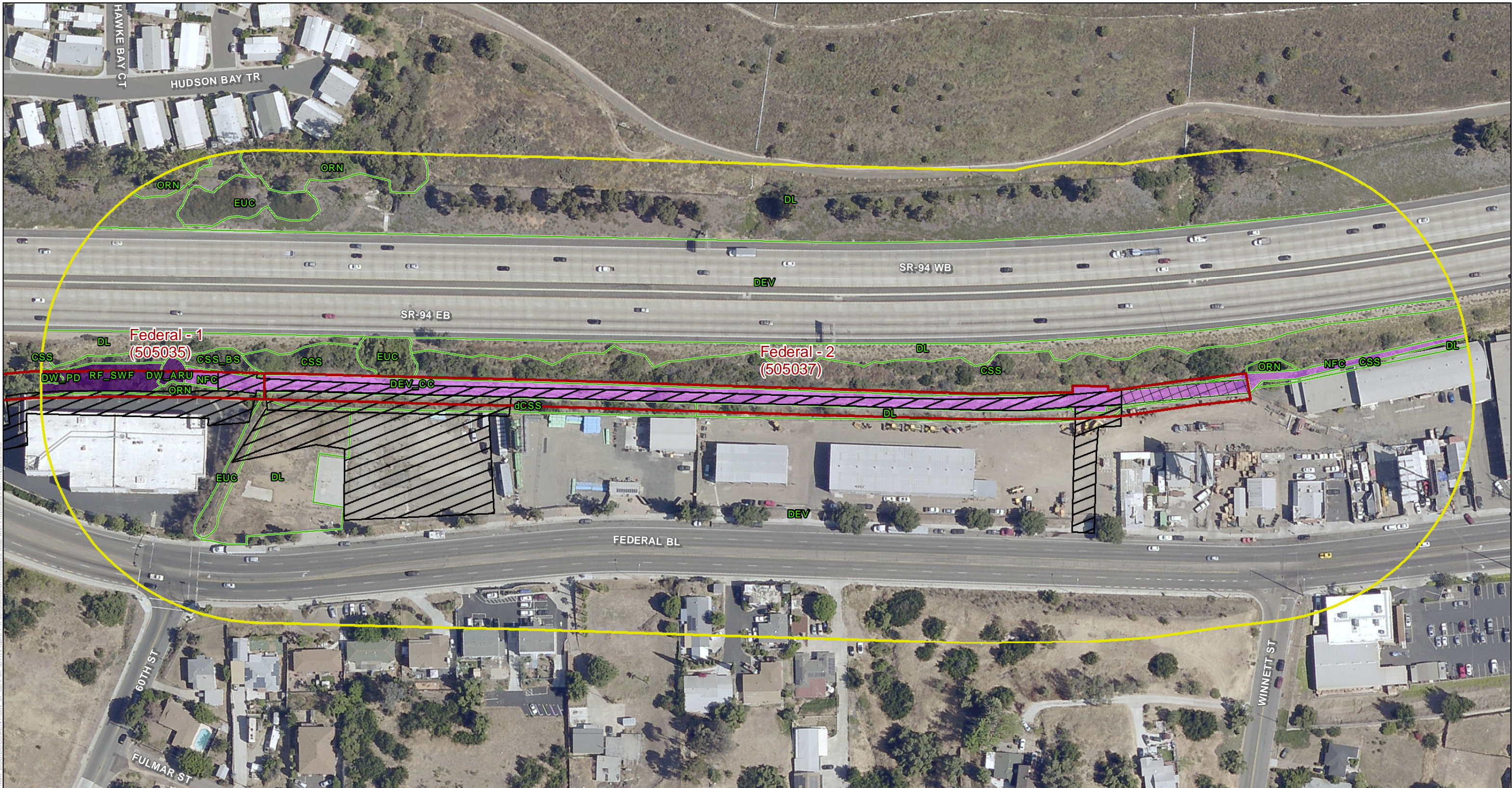
The City of  
**SAN DIEGO**

SOURCE: SANDAG, 2014  
Municipal Waterways Maintenance Plan  
Biological Resources Technical Report

Figure 7-86 - Jurisdictional Resource Map with Proposed FMP Impacts

**San Diego Bay Watershed**  
South Chollas Creek - Federal

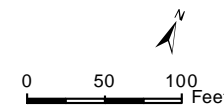




- Proposed MWMP Project Facilities (FMPs)  
(labeled by segment name and number)
- 300-foot Survey Boundary
- Vegetation\*

- Jurisdiction Delineation**
- ACOE/RWQCB/CDFW/City Non-Wetland Waters
  - ACOE/RWQCB/CDFW/City Wetland
- Previously Permitted Impacts**
- No
  - Yes

\*See Figure 5 for Letter Codes



**DUDEK**

The City of  
**SAN DIEGO**

SOURCE: SANDAG, 2014  
Municipal Waterways Maintenance Plan  
Biological Resources Technical Report

Figure 7-87 - Jurisdictional Resource Map with Proposed FMP Impacts

**San Diego Bay Watershed**  
South Chollas Creek - Federal





- Proposed MWMP Project Facilities (FMPs)  
(labeled by segment name and number)
- 300-foot Survey Boundary
- Vegetation\*

- Jurisdiction Delineation**
- ACOE/RWQCB/CDFW/City Non-Wetland Waters
  - ACOE/RWQCB/CDFW/City Wetland
- Previously Permitted Impacts**
- No

\*See Figure 5 for Letter Codes

0 35 70 Feet

**DUDEK**

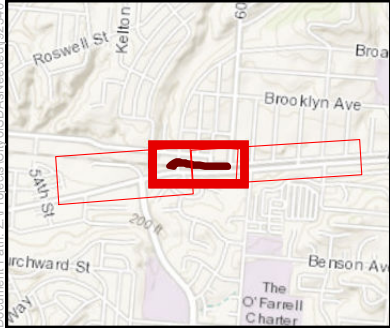
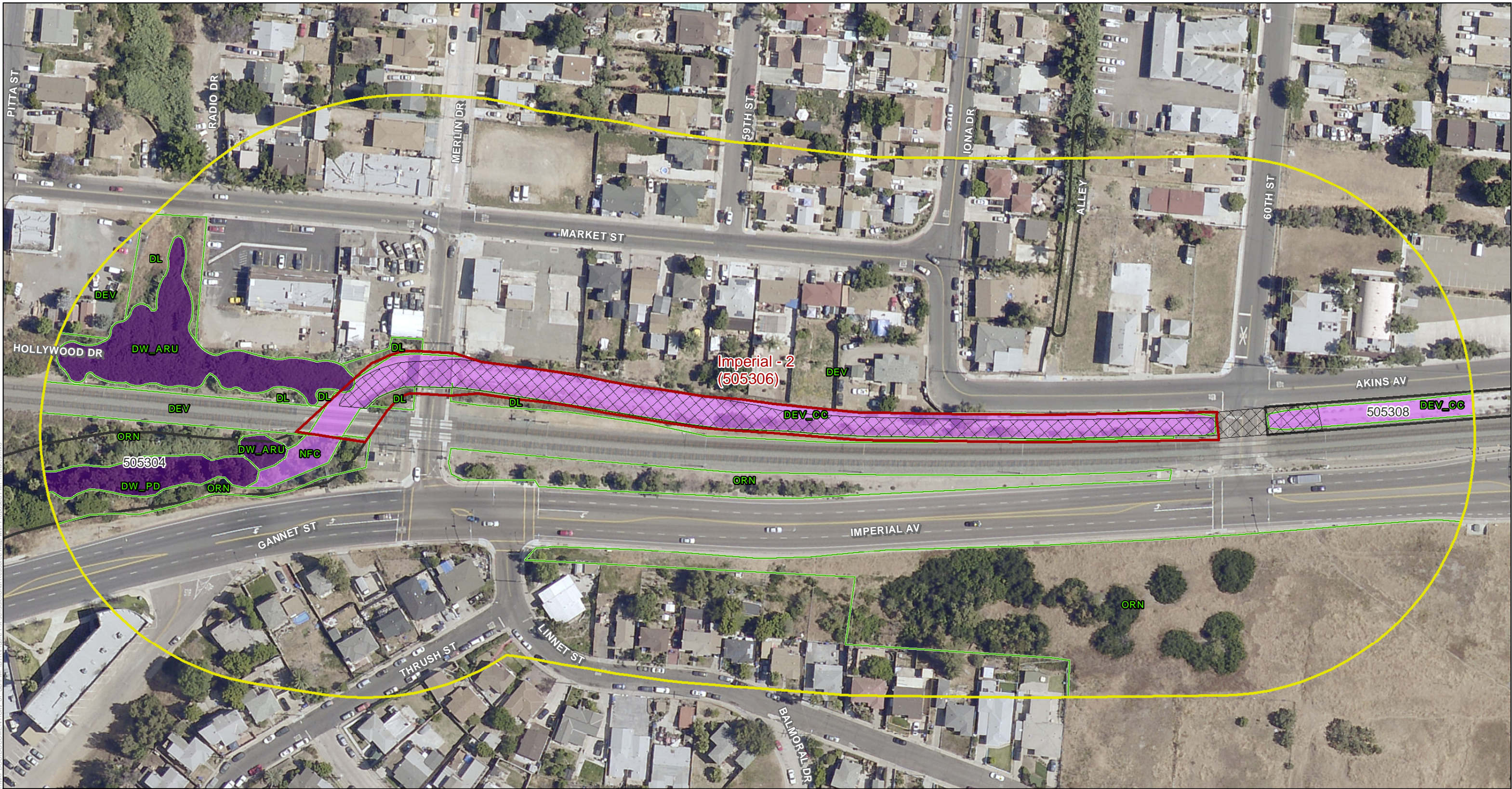
The City of  
**SAN DIEGO**

SOURCE: SANDAG, 2014  
Municipal Waterways Maintenance Plan  
Biological Resources Technical Report

**Pueblo San Diego Watershed**  
South Chollas Creek Encanto Branch - Castana

Figure 7-88 - Jurisdictional Resource Map with Proposed FMP Impacts

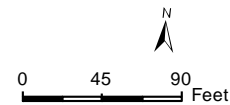




- Proposed MWMP Project Facilities (FMPs)  
(labeled by segment name and number)
- Other Facility Inspection Area(s)
- 300-foot Survey Boundary
- Vegetation\*

- Jurisdiction Delineation
  - ACOE/RWQCB/CDFW/City Non-Wetland Waters
  - ACOE/RWQCB/CDFW/City Wetland
- Previously Permitted Impacts
  - No

\*See Figure 5 for Letter Codes

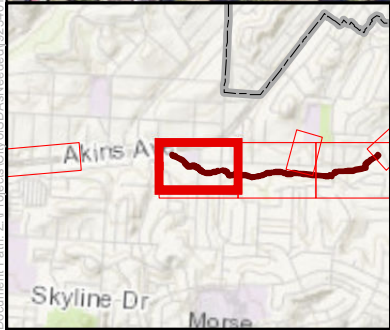
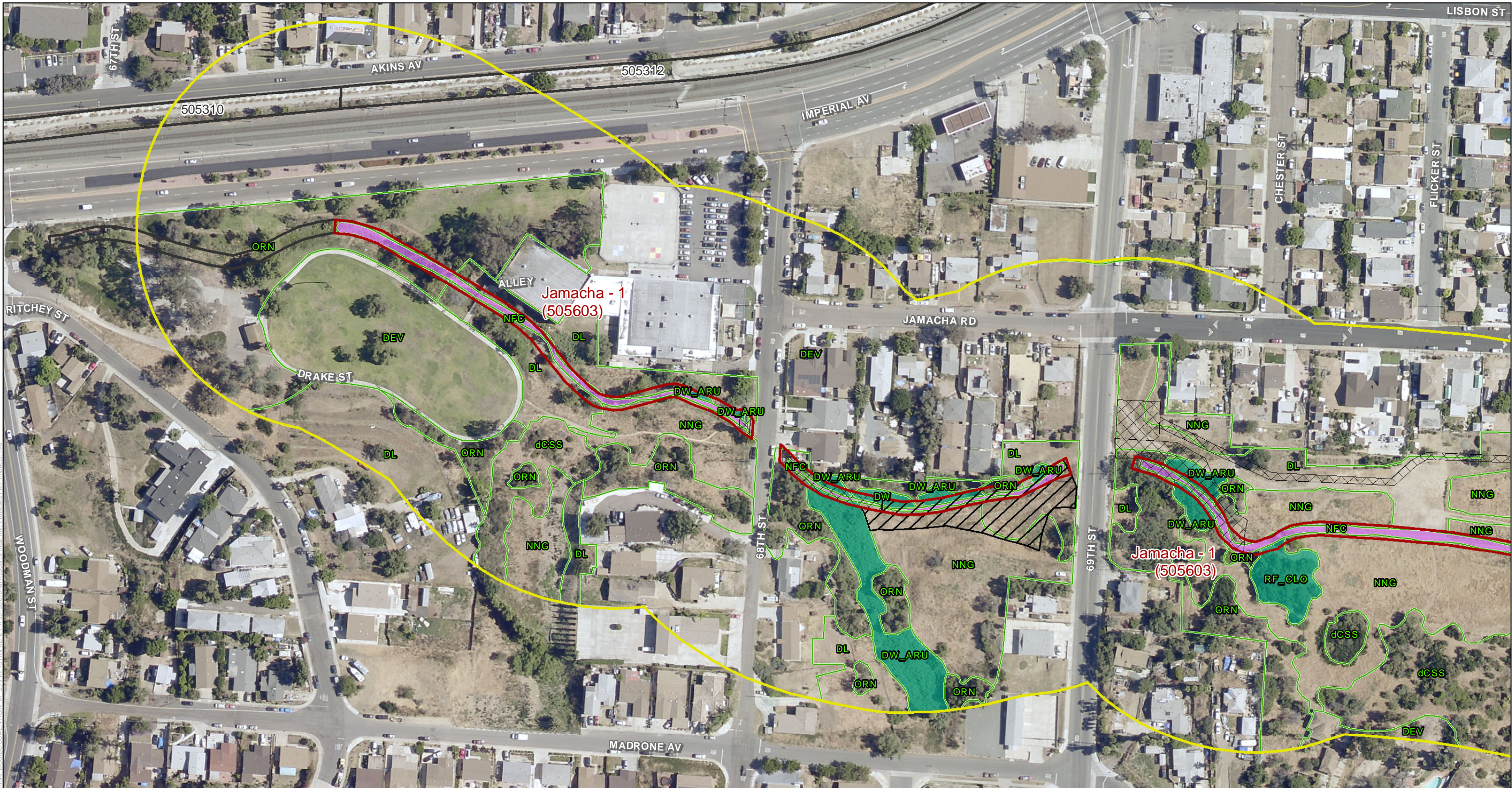


SOURCE: SANDAG, 2014  
Municipal Waterways Maintenance Plan  
Biological Resources Technical Report

**San Diego Bay Watershed**  
South Chollas Creek Encanto Branch - Imperial

Figure 7-89 - Jurisdictional Resource Map with Proposed FMP Impacts



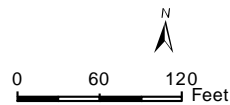


- Proposed MWMP Project Facilities (FMPs)  
(labeled by segment name and number)
- Other Facility Inspection Area(s)
- 300-foot Survey Boundary
- Vegetation\*

- Jurisdiction Delineation  
ACOE/RWQCB/CDFW/City Non-Wetland Waters
- CDFW/City Wetland
- Previously Permitted Impacts  
No

  Yes

\*See Figure 5 for Letter Codes



**DUDEK**

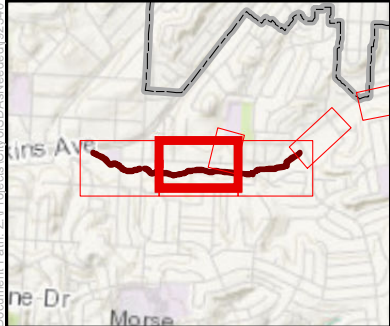
The City of  
**SAN DIEGO**

SOURCE: SANDAG, 2014  
Municipal Waterways Maintenance Plan  
Biological Resources Technical Report

**San Diego Bay Watershed**  
South Chollas Creek Encanto Branch - Jamacha

Figure 7-90 - Jurisdictional Resource Map with Proposed FMP Impacts



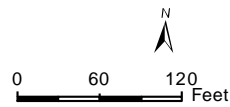


- Proposed MWMP Project Facilities (FMPs)  
(labeled by segment name and number)
- Other Facility Inspection Area(s)
- 300-foot Survey Boundary
- Vegetation\*

- Jurisdiction Delineation
- ACOE/RWQCB/CDFW/City Non-Wetland Waters
  - ACOE/RWQCB/CDFW/City Wetland
  - CDFW/City Wetland

- Previously Permitted Impacts
- No

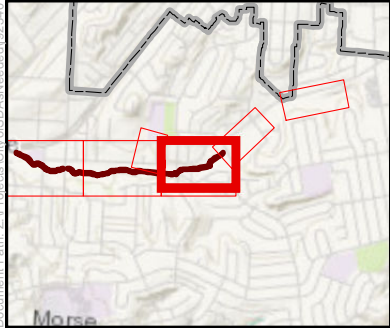
\*See Figure 5 for Letter Codes



SOURCE: SANDAG, 2014  
Municipal Waterways Maintenance Plan  
Biological Resources Technical Report

San Diego Bay Watershed  
South Chollas Creek Encanto Branch - Jamacha  
Figure 7-91 - Jurisdictional Resource Map with Proposed FMP Impacts

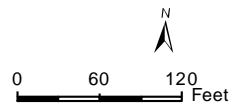




- Proposed MWMP Project Facilities (FMPs)  
(labeled by segment name and number)
- Other Facility Inspection Area(s)
- 300-foot Survey Boundary
- Vegetation\*

- Jurisdiction Delineation**
- ACOE/RWQCB/CDFW/City Non-Wetland Waters
  - ACOE/RWQCB/CDFW/City Wetland
  - CDFW/City Wetland

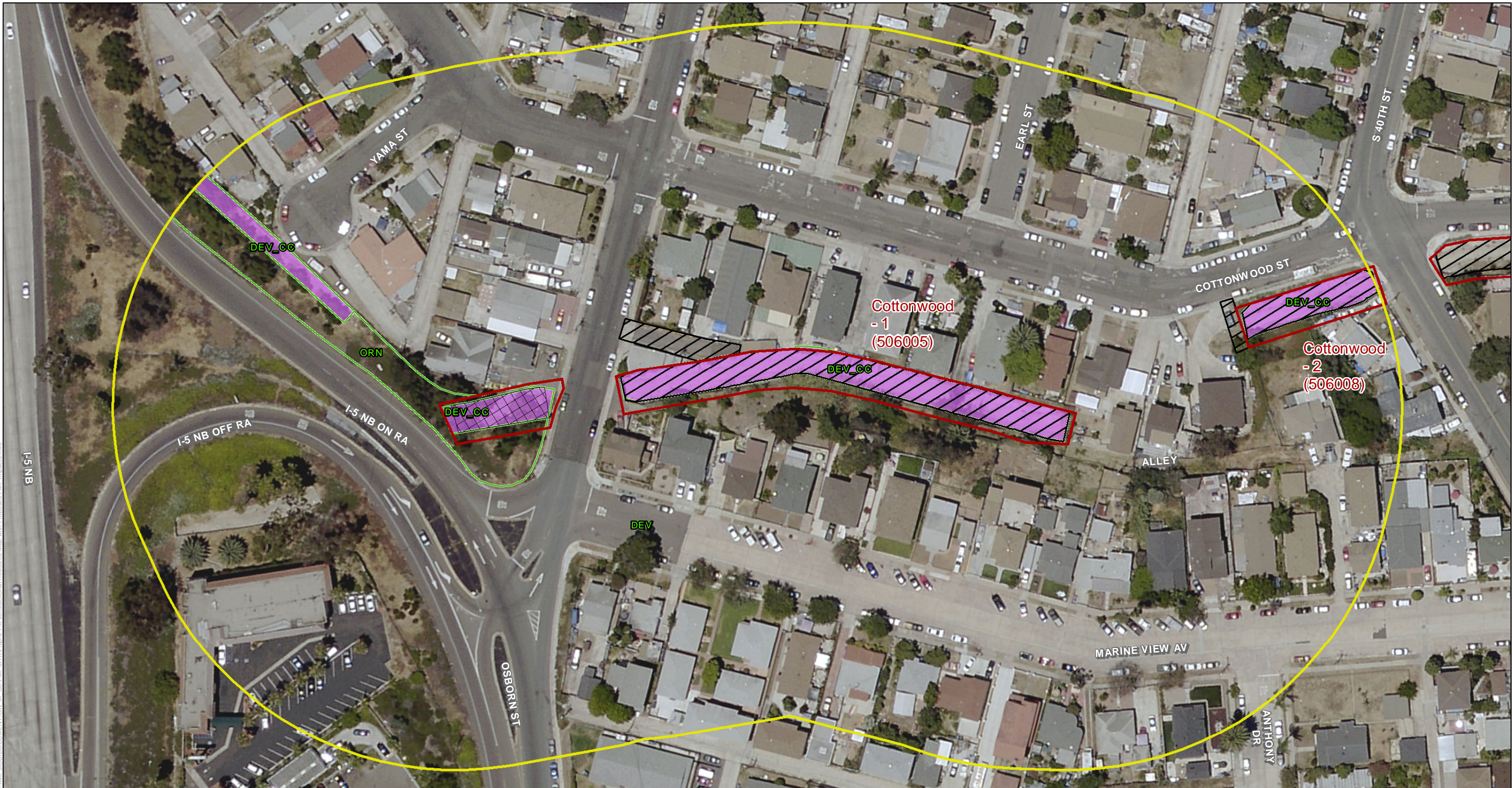
\*See Figure 5 for Letter Codes



SOURCE: SANDAG, 2014  
Municipal Waterways Maintenance Plan  
Biological Resources Technical Report

**San Diego Bay Watershed**  
South Chollas Creek Encanto Branch - Jamacha  
Figure 7-92 - Jurisdictional Resource Map with Proposed FMP Impacts





Document Path: Z:\Projects\CitySDA\Bioscience\922401\MAP\DOC\DOCUMENT\City of SD\FMP\BTR\Figure 7-3 Jurisdictional Resource Map with Proposed FMP Impacts.mxd

- Proposed MWMP Project Facilities (FMPs)  
(labeled by segment name and number)
- 300-foot Survey Boundary
- Vegetation\*

- Jurisdiction Delineation
- ACOE/RWQCB/CDFW/City Non-Wetland Waters
- Previously Permitted Impacts
- No
  - Yes

\*See Figure 5 for Letter Codes

0 35 70 Feet

DUDEK

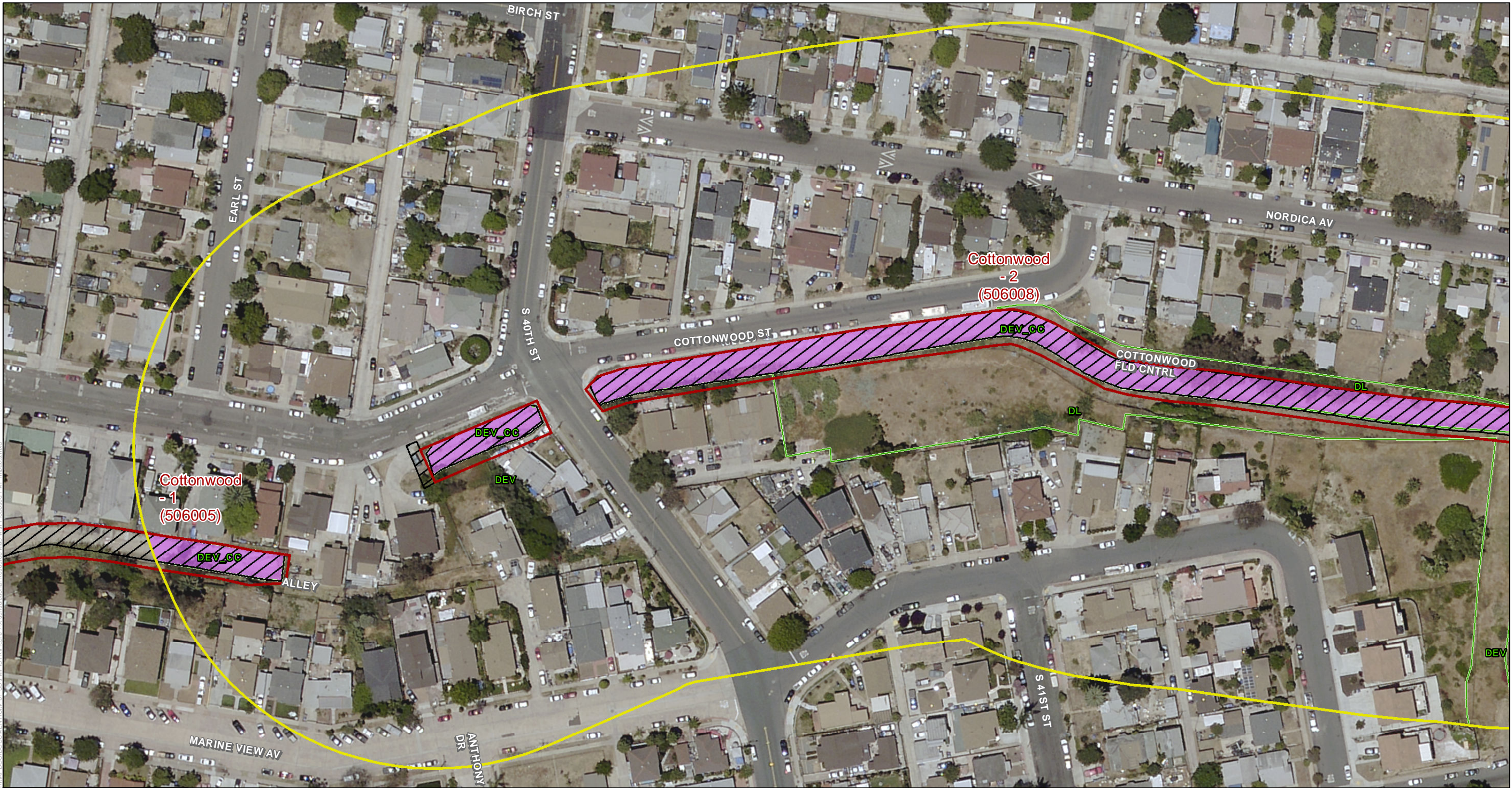
The City of  
**SAN DIEGO**

SOURCE: SANDAG, 2014  
Municipal Waterways Maintenance Plan  
Biological Resources Technical Report

**San Diego Bay Watershed**  
Paleta Creek - Cottonwood

Figure 7-93 - Jurisdictional Resource Map with Proposed FMP Impacts

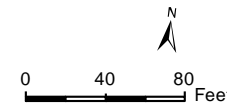




- Proposed MWMP Project Facilities (FMPs)  
(labeled by segment name and number)
- 300-foot Survey Boundary
- Vegetation\*

- Jurisdiction Delineation  
ACOE/RWQCB/CDFW/City Non-Wetland Waters
- Previously Permitted Impacts  
  Yes

\*See Figure 5 for Letter Codes



**DUDEK**

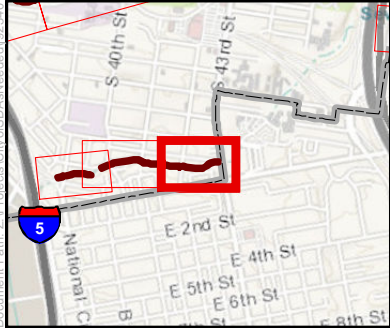
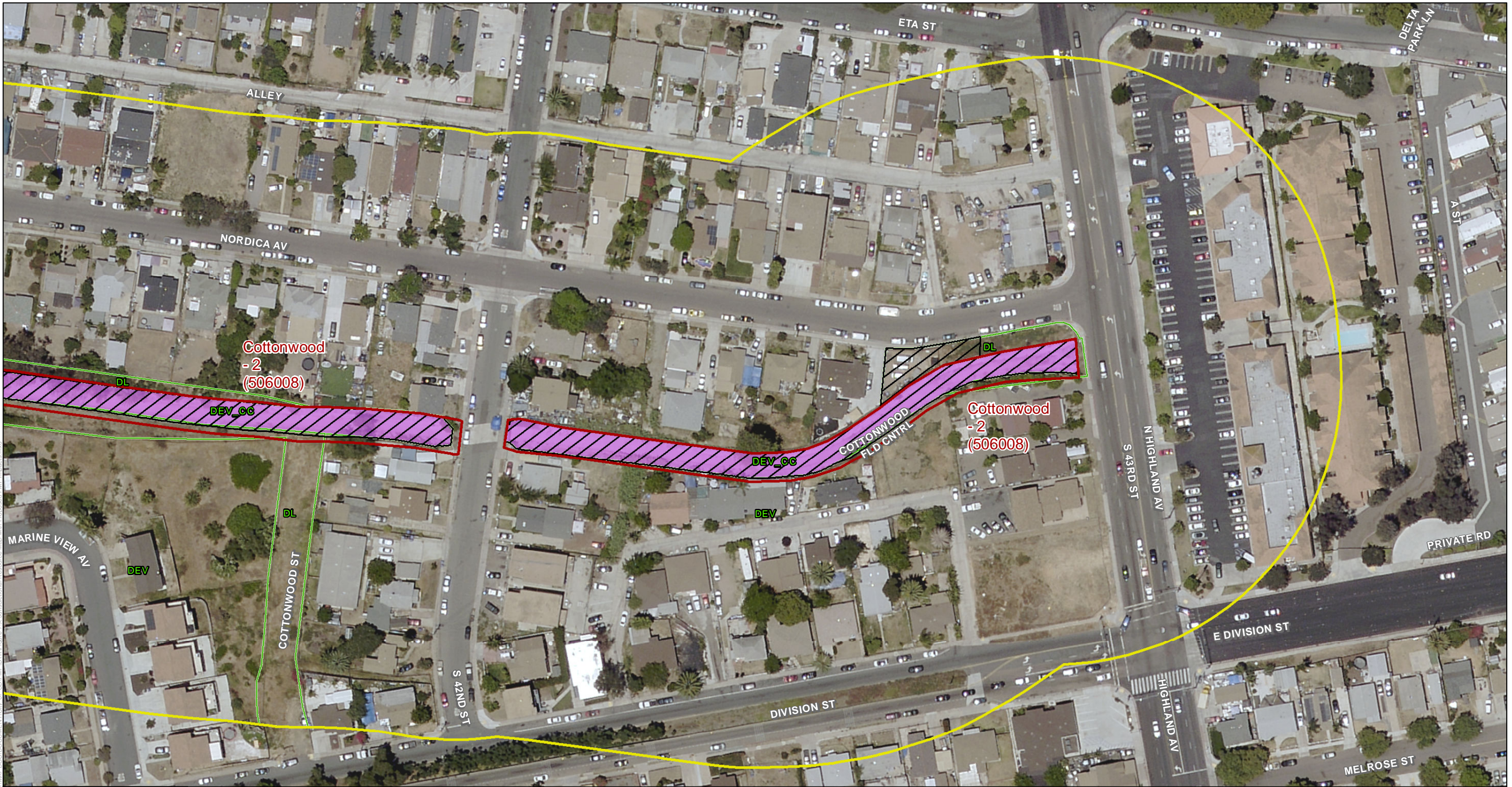
The City of  
**SAN DIEGO**

SOURCE: SANDAG, 2014  
Municipal Waterways Maintenance Plan  
Biological Resources Technical Report

**San Diego Bay Watershed**  
Paleta Creek - Cottonwood

Figure 7-94 - Jurisdictional Resource Map with Proposed FMP Impacts

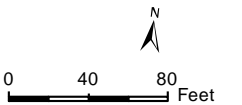




- Proposed MWMP Project Facilities (FMPs)  
(labeled by segment name and number)
- 300-foot Survey Boundary
- Vegetation\*

- Jurisdiction Delineation
  - ACOE/RWQCB/CDFW/City Non-Wetland Waters
- Previously Permitted Impacts
  - Yes

\*See Figure 5 for Letter Codes



DUDEK

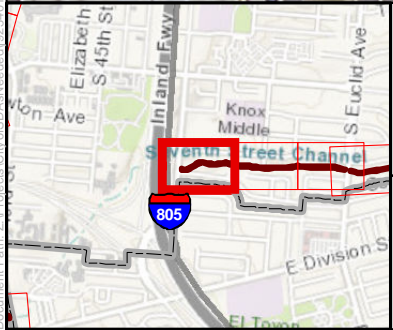
The City of  
**SAN DIEGO**

SOURCE: SANDAG, 2014  
Municipal Waterways Maintenance Plan  
Biological Resources Technical Report

**San Diego Bay Watershed**  
Paleta Creek - Cottonwood

Figure 7-95 - Jurisdictional Resource Map with Proposed FMP Impacts

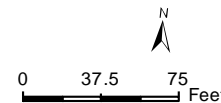




- Proposed MWMP Project Facilities (FMPs)  
(labeled by segment name and number)
- 300-foot Survey Boundary
- Vegetation\*

- Jurisdiction Delineation
- ACOE/RWQCB/CDFW/City Non-Wetland Waters
- Previously Permitted Impacts
- No

\*See Figure 5 for Letter Codes



**DUDEK**

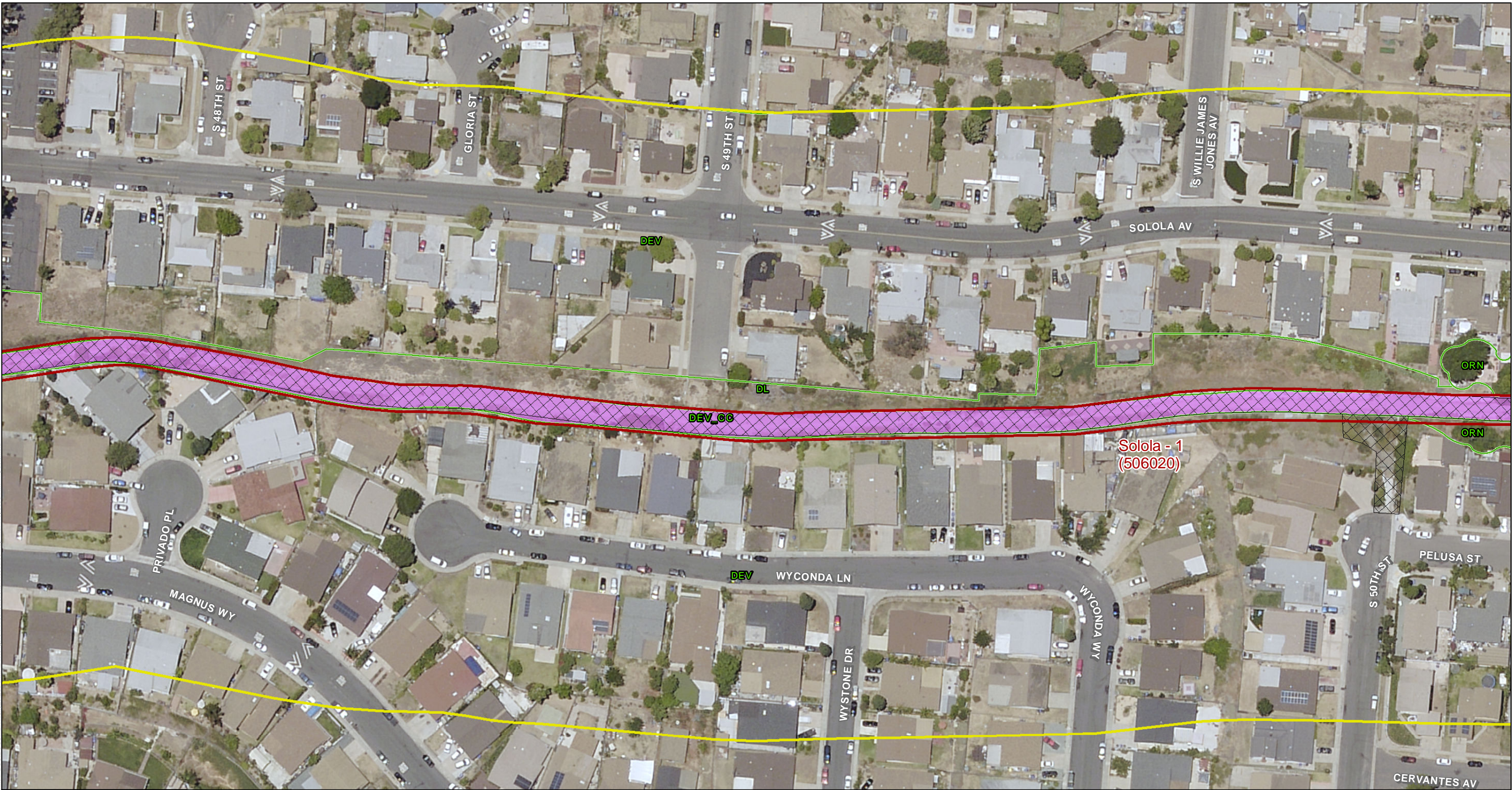
The City of  
**SAN DIEGO**

SOURCE: SANDAG, 2014  
Municipal Waterways Maintenance Plan  
Biological Resources Technical Report

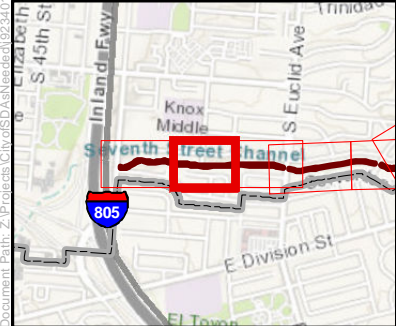
**San Diego Bay Watershed**  
Paleta Creek - Solola

Figure 7-96 - Jurisdictional Resource Map with Proposed FMP Impacts





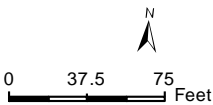
Document Path: Z:\Projects\City\SDA\Lead\09242011\MAP\DOC\DOCUMENT\City of SD\EMP\BTR\Figures 7.X Jurisdictional Resource Map with Proposed FMP Impacts.mxd



- Proposed MWMP Project Facilities (FMPs)  
(labeled by segment name and number)
- 300-foot Survey Boundary
- Vegetation\*

- Jurisdiction Delineation
  - ACOE/RWQCB/CDFW/City Non-Wetland Waters
- Previously Permitted Impacts
  - No

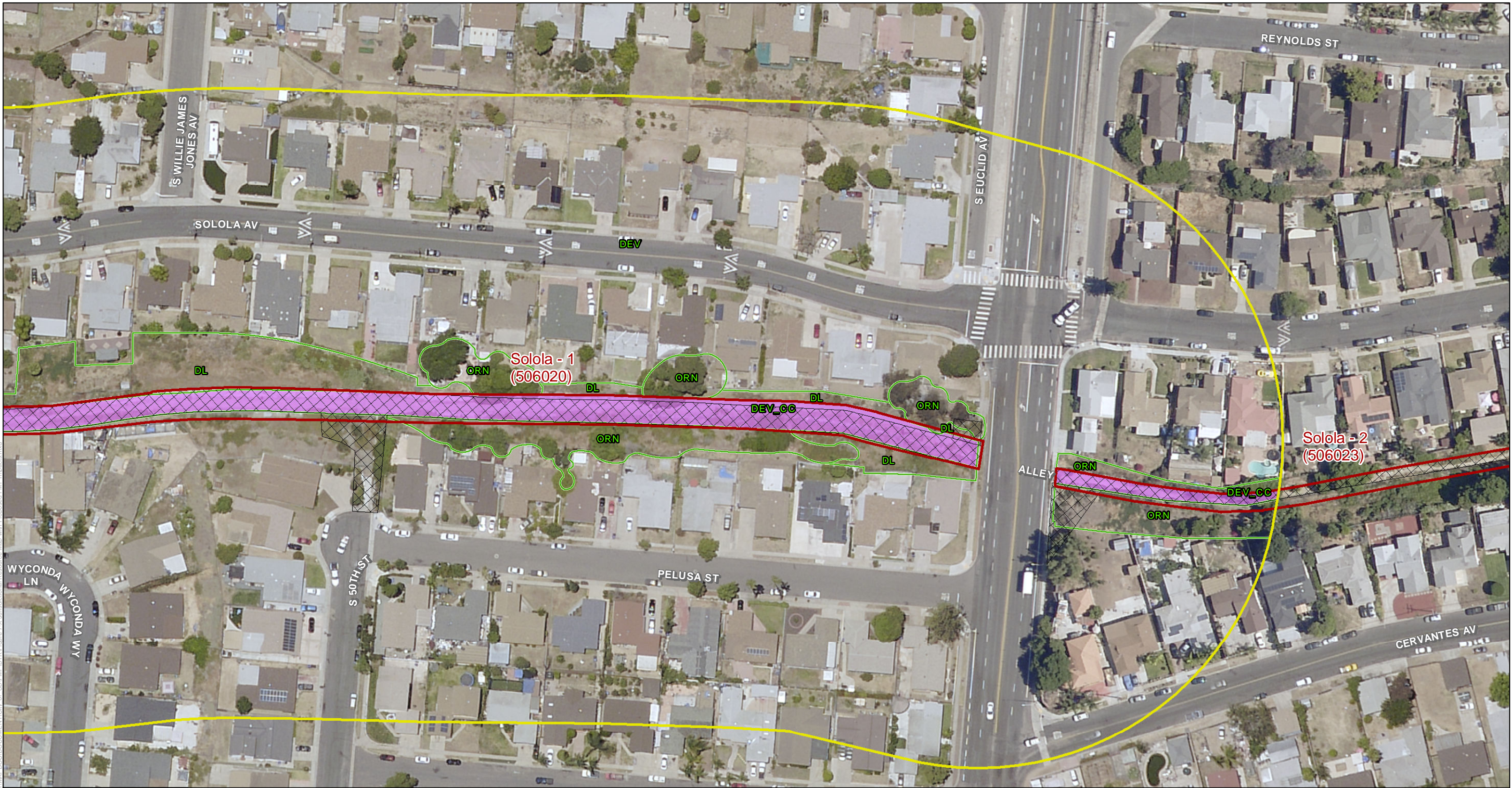
\*See Figure 5 for Letter Codes



SOURCE: SANDAG, 2014  
Municipal Waterways Maintenance Plan  
Biological Resources Technical Report

San Diego Bay Watershed  
Paleta Creek - Solola  
Figure 7-97 - Jurisdictional Resource Map with Proposed FMP Impacts



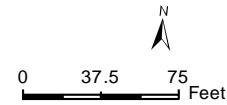


Document Path: Z:\Projects\CitySD\Aerial\MapDocs\DOCUMENT\City of SD\FMP\BTR\Figure 7-X Jurisdictional Resource Map with Proposed FMP Impacts.mxd

- Proposed MWMP Project Facilities (FMPs)  
(labeled by segment name and number)
- 300-foot Survey Boundary
- Vegetation\*

- Jurisdiction Delineation**
- ACOE/RWQCB/CDFW/City Non-Wetland Waters
- Previously Permitted Impacts**
- No

\*See Figure 5 for Letter Codes



**DUDEK**

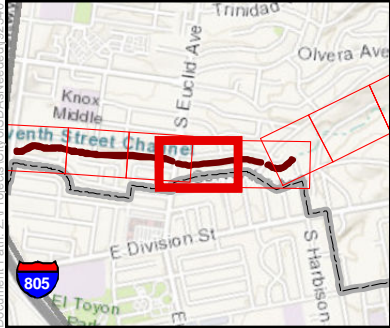
The City of  
**SAN DIEGO**

SOURCE: SANDAG, 2014  
Municipal Waterways Maintenance Plan  
Biological Resources Technical Report

**San Diego Bay Watershed**  
Paleta Creek - Solola

Figure 7-98 - Jurisdictional Resource Map with Proposed FMP Impacts

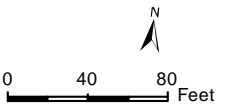




- Proposed MWMP Project Facilities (FMPs)  
(labeled by segment name and number)
- 300-foot Survey Boundary
- Vegetation\*

- Jurisdiction Delineation  
ACOE/RWQCB/CDFW/City Non-Wetland Waters
- Previously Permitted Impacts
- No

\*See Figure 5 for Letter Codes



**DUDEK**

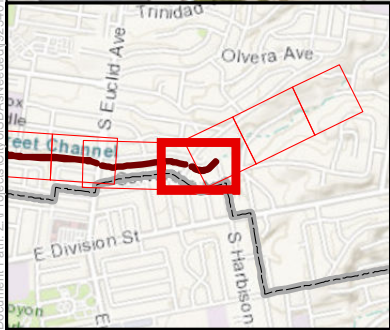
The City of  
**SAN DIEGO**

SOURCE: SANDAG, 2014  
Municipal Waterways Maintenance Plan  
Biological Resources Technical Report

**San Diego Bay Watershed**  
Paleta Creek - Solola

Figure 7-99 - Jurisdictional Resource Map with Proposed FMP Impacts

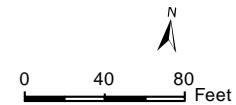




- Proposed MWMP Project Facilities (FMPs)  
(labeled by segment name and number)
- Other Facility Inspection Area(s)
- 300-foot Survey Boundary
- Vegetation\*

- Jurisdiction Delineation**
- ACOE/RWQCB/CDFW/City Non-Wetland Waters
- Previously Permitted Impacts**
- No

\*See Figure 5 for Letter Codes



**DUDEK**

The City of  
**SAN DIEGO**

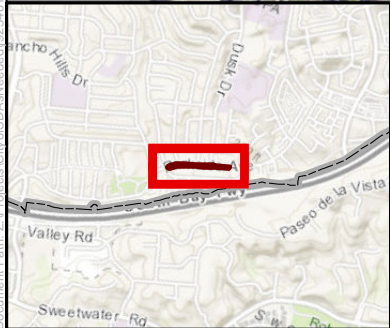
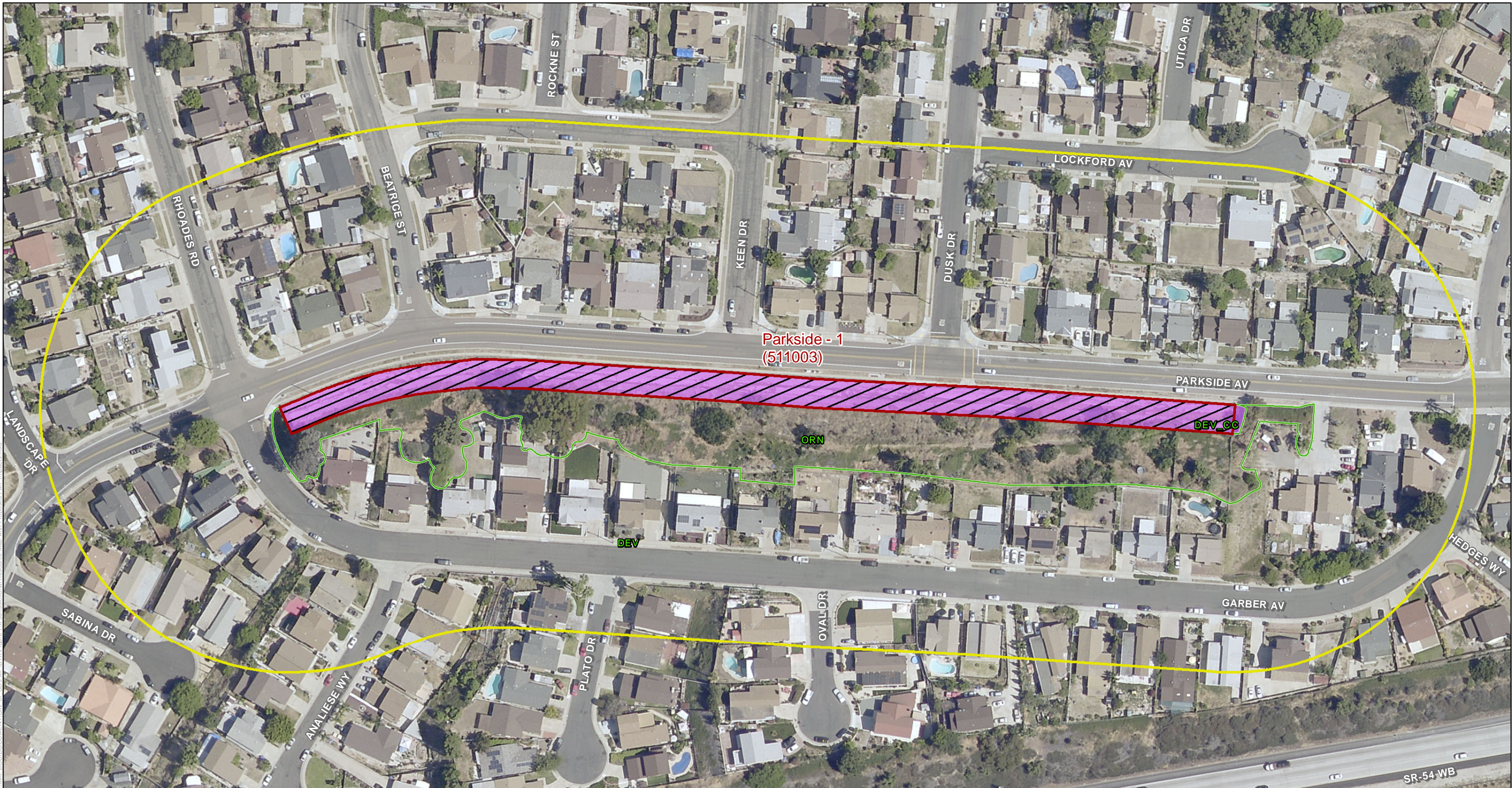
SOURCE: SANDAG, 2014

Municipal Waterways Maintenance Plan  
Biological Resources Technical Report

**San Diego Bay Watershed**  
Paleta Creek - Solola

Figure 7-100 - Jurisdictional Resource Map with Proposed FMP Impacts

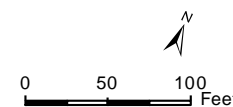




- Proposed MWMP Project Facilities (FMPs)  
(labeled by segment name and number)
- 300-foot Survey Boundary
- Vegetation\*

- Jurisdiction Delineation
- ACOE/RWQCB/CDFW/City Non-Wetland Waters
- Previously Permitted Impacts
- Yes

\*See Figure 5 for Letter Codes



**DUDEK**

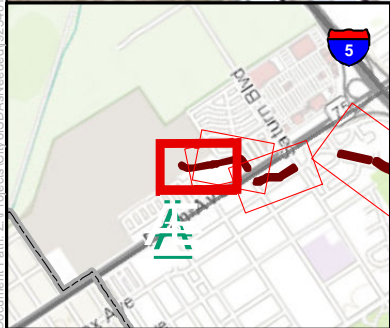
The City of  
**SAN DIEGO**

SOURCE: SANDAG, 2014  
Municipal Waterways Maintenance Plan  
Biological Resources Technical Report

Figure 7-101 - Jurisdictional Resource Map with Proposed FMP Impacts

**San Diego Bay Watershed**  
Sweetwater River - Parkside





- Proposed MWMP Project Facilities (FMPs)  
(labeled by segment name and number)
- 300-foot Survey Boundary
- Vegetation\*

- Jurisdiction Delineation**
- ACOE/RWQCB/CDFW/CCC/City Non-Wetland Waters
  - ACOE/RWQCB/CDFW/CCC/City Wetland
  - CDFW/CCC/City Wetland

- Previously Permitted Impacts**
- Yes

\*See Figure 5 for Letter Codes

0 37.5 75 Feet

DUDEK

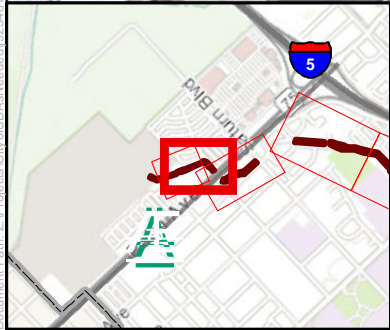
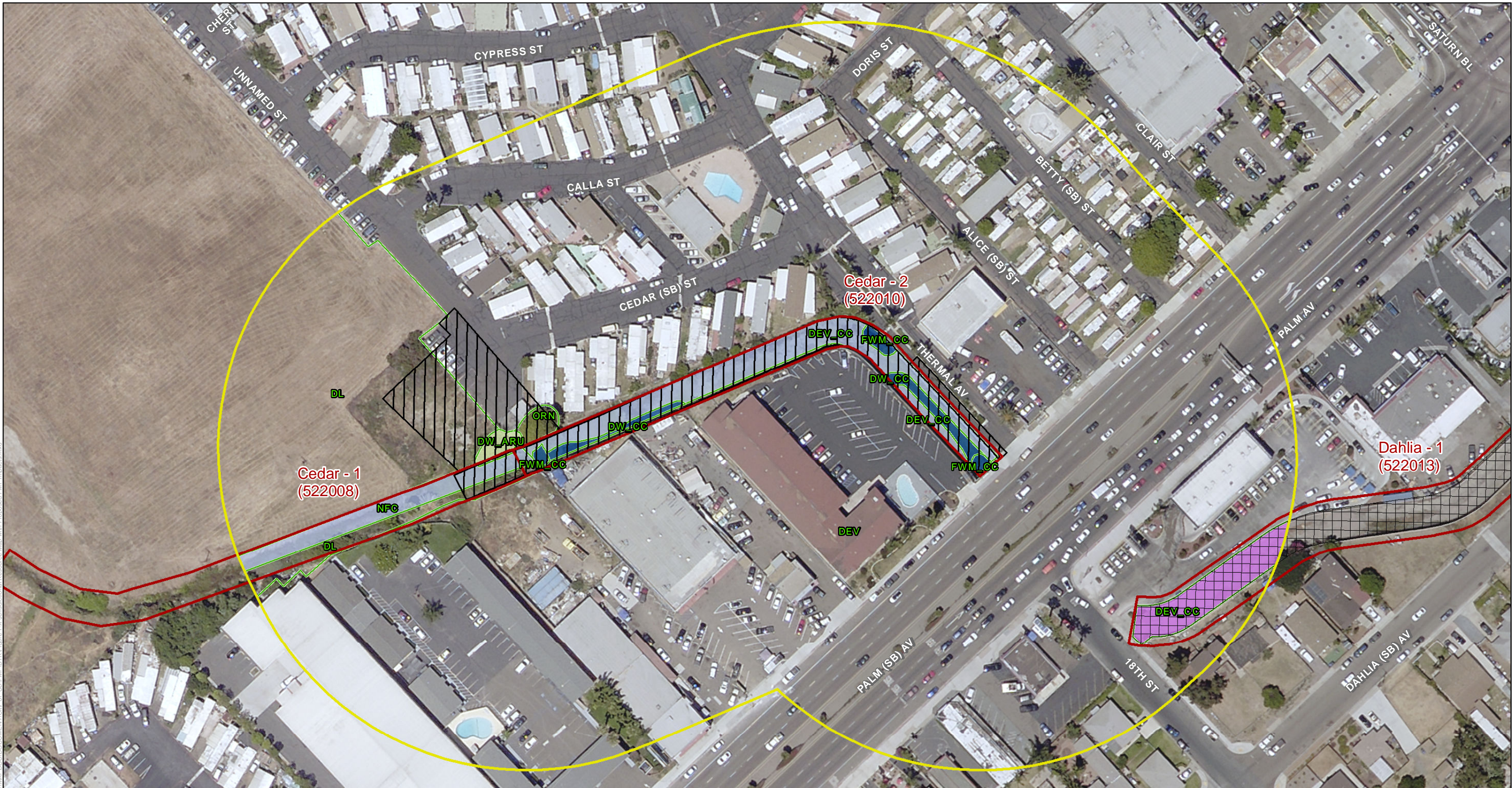
The City of  
**SAN DIEGO**

SOURCE: SANDAG, 2014  
Municipal Waterways Maintenance Plan  
Biological Resources Technical Report

Figure 7-102 - Jurisdictional Resource Map with Proposed FMP Impacts

**San Diego Bay Watershed**  
Nestor Creek - Nestor





- Proposed MWMP Project Facilities (FMPs)  
(labeled by segment name and number)
- 300-foot Survey Boundary
- Vegetation\*

- Jurisdiction Delineation
- ACOE/RWQCB/CDFW/CCC/City Non-Wetland Waters
  - ACOE/RWQCB/CDFW/CCC/City Wetland
  - ACOE/RWQCB/CDFW/City Non-Wetland Waters
  - CDFW/CCC/City Wetland

- Previously Permitted Impacts
- No
  - Yes

\*See Figure 5 for Letter Codes

0 40 80 Feet

DUDEK

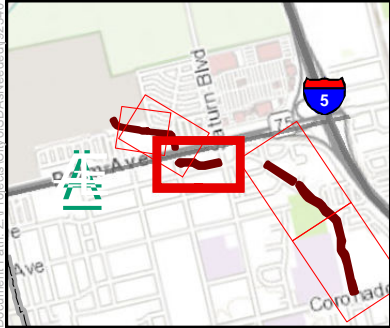
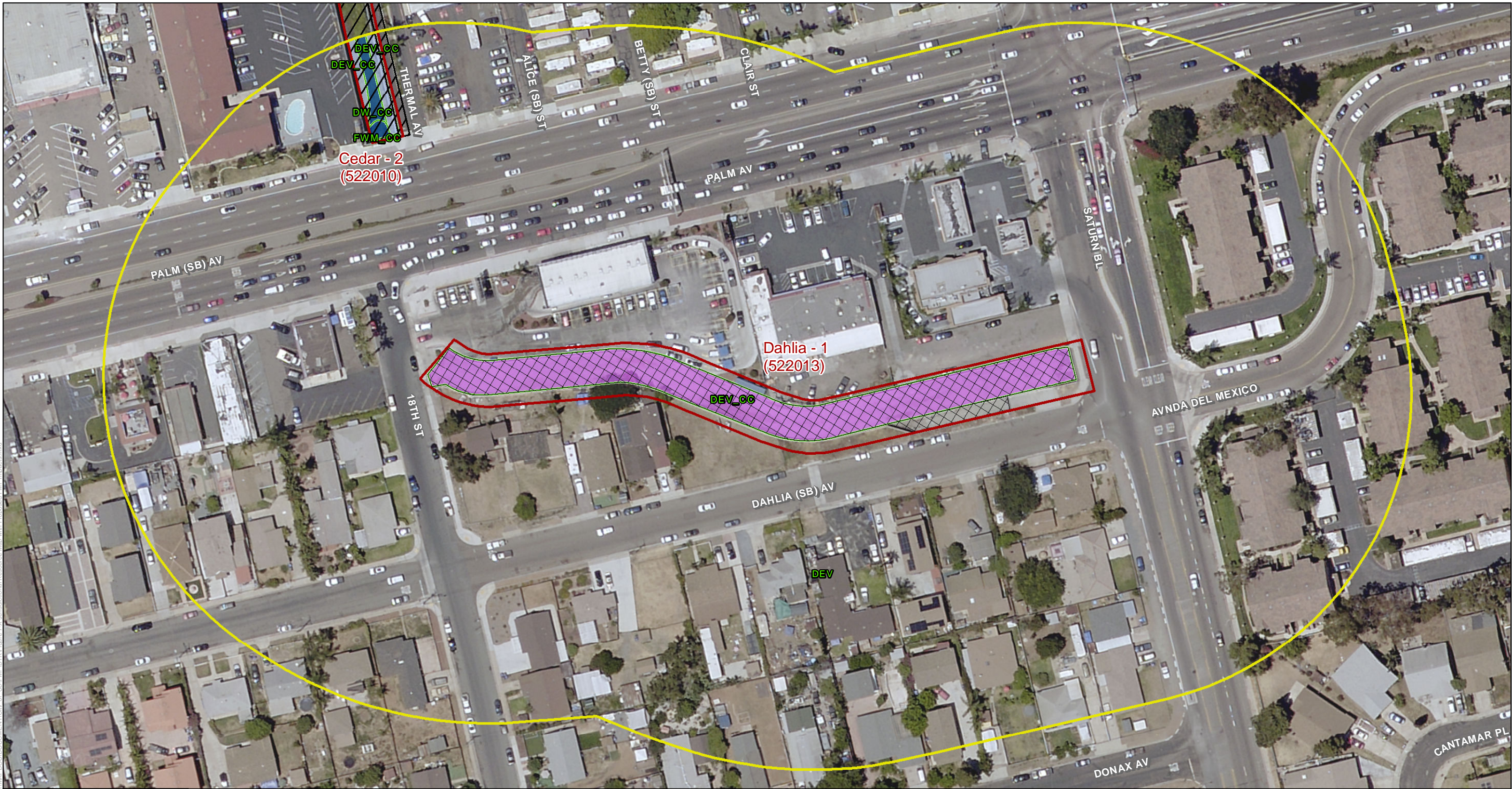
The City of  
**SAN DIEGO**

SOURCE: SANDAG, 2014  
Municipal Waterways Maintenance Plan  
Biological Resources Technical Report

Figure 7-103 - Jurisdictional Resource Map with Proposed FMP Impacts

San Diego Bay Watershed  
Nestor Creek - Nestor



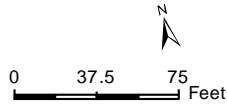


- Proposed MWMP Project Facilities (FMPs)  
(labeled by segment name and number)
- 300-foot Survey Boundary
- Vegetation\*

- Jurisdiction Delineation**
- ACOE/RWQCB/CDFW/CCC/City Non-Wetland Waters
  - ACOE/RWQCB/CDFW/CCC/City Wetland
  - ACOE/RWQCB/CDFW/City Non-Wetland Waters

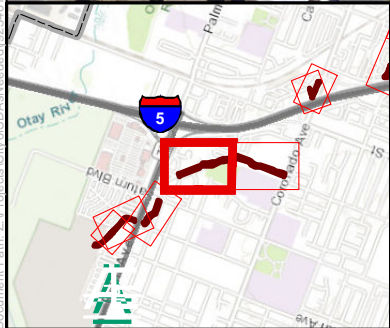
- Previously Permitted Impacts**
- No
  - Yes

\*See Figure 5 for Letter Codes



SOURCE: SANDAG, 2014  
Municipal Waterways Maintenance Plan  
Biological Resources Technical Report





- Proposed MWMP Project Facilities (FMPs)  
(labeled by segment name and number)
- 300-foot Survey Boundary
- Vegetation\*

- Jurisdiction Delineation**
- ACOE/RWQCB/CDFW/City Wetland
  - CDFW/City Wetland
- Previously Permitted Impacts**
- No

\*See Figure 5 for Letter Codes

0 55 110 Feet

**DUDEK**

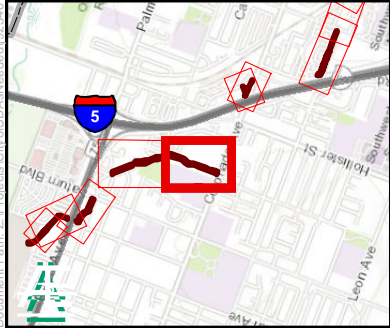
The City of  
**SAN DIEGO**

SOURCE: SANDAG, 2014  
Municipal Waterways Maintenance Plan  
Biological Resources Technical Report

**San Diego Bay Watershed**  
Nestor Creek - Nestor

Figure 7-105 - Jurisdictional Resource Map with Proposed FMP Impacts





- Proposed MWMP Project Facilities (FMPs)  
(labeled by segment name and number)
- Other Facility Inspection Area(s)
- 300-foot Survey Boundary
- Vegetation\*

- Jurisdiction Delineation  
ACOE/RWQCB/CDFW/City Wetland
- CDFW/City Wetland
- Previously Permitted Impacts
- No

\*See Figure 5 for Letter Codes

0 55 110 Feet

**DUDEK**

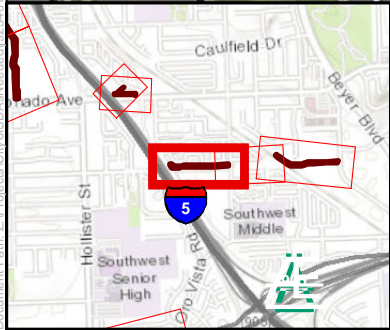
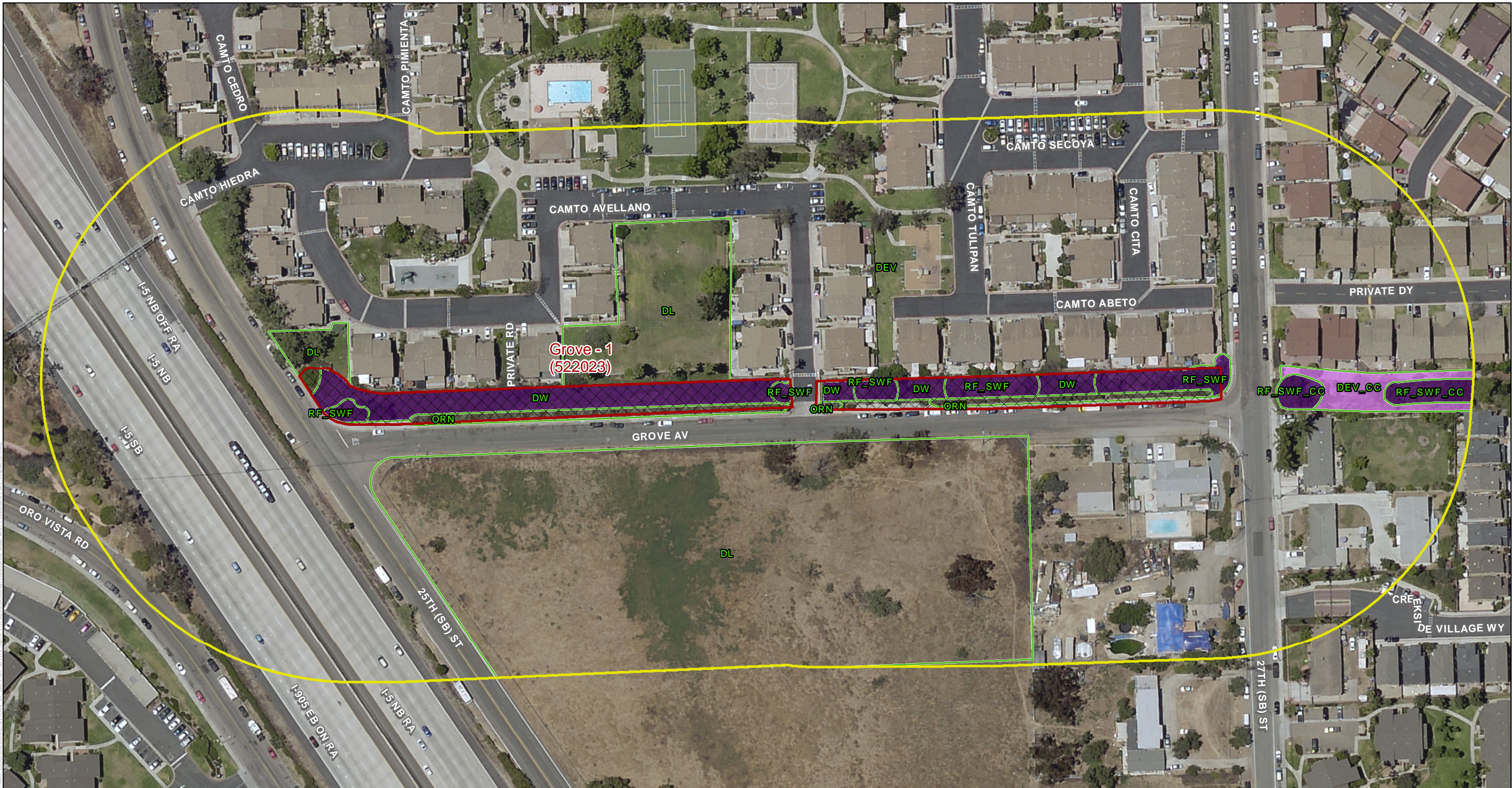
The City of  
**SAN DIEGO**

SOURCE: SANDAG, 2014  
Municipal Waterways Maintenance Plan  
Biological Resources Technical Report

**San Diego Bay Watershed**  
Nestor Creek - Nestor

Figure 7-106 - Jurisdictional Resource Map with Proposed FMP Impacts

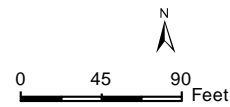




- Proposed MWMP Project Facilities (FMPs)  
(labeled by segment name and number)
- 300-foot Survey Boundary
- Vegetation\*

- Jurisdiction Delineation**
- ACOE/RWQCB/CDFW/City Non-Wetland Waters
  - ACOE/RWQCB/CDFW/City Wetland
- Previously Permitted Impacts**
- No

\*See Figure 5 for Letter Codes



**DUDEK**

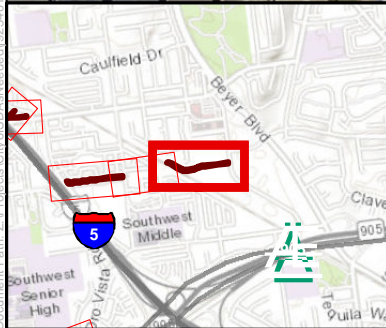
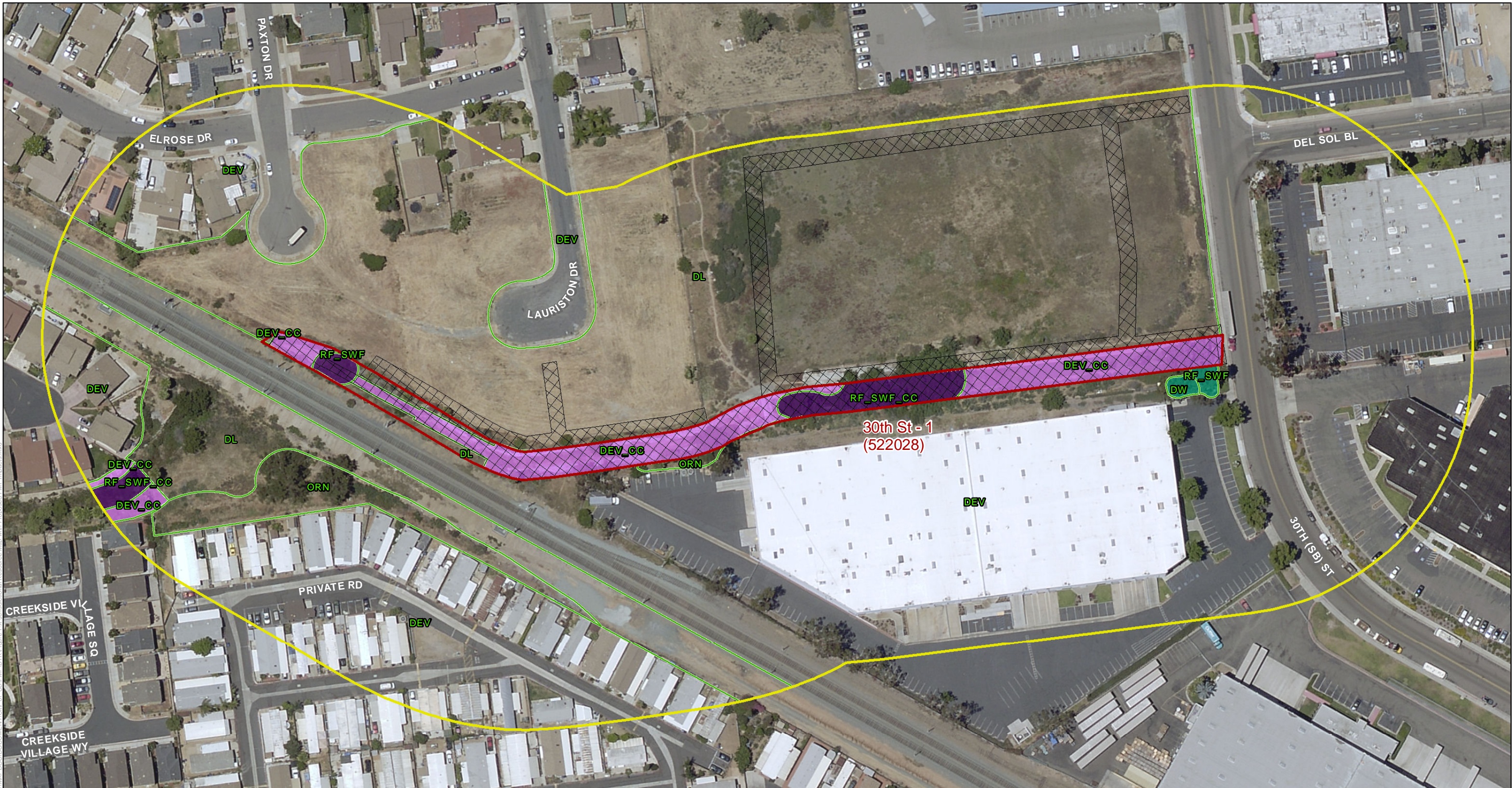
The City of  
**SAN DIEGO**

SOURCE: SANDAG, 2014  
Municipal Waterways Maintenance Plan  
Biological Resources Technical Report

Figure 7-107 - Jurisdictional Resource Map with Proposed FMP Impacts

**San Diego Bay Watershed**  
Nestor Creek - Nestor



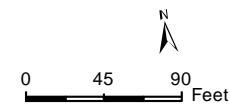


- Proposed MWMP Project Facilities (FMPs)  
(labeled by segment name and number)
- 300-foot Survey Boundary
- Vegetation\*

- Jurisdiction Delineation**
- ACOE/RWQCB/CDFW/City Non-Wetland Waters
  - ACOE/RWQCB/CDFW/City Wetland
  - CDFW/City Wetland

- Previously Permitted Impacts**
- No

\*See Figure 5 for Letter Codes



**DUDEK**

The City of  
**SAN DIEGO**

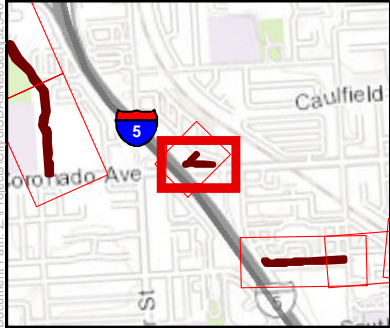
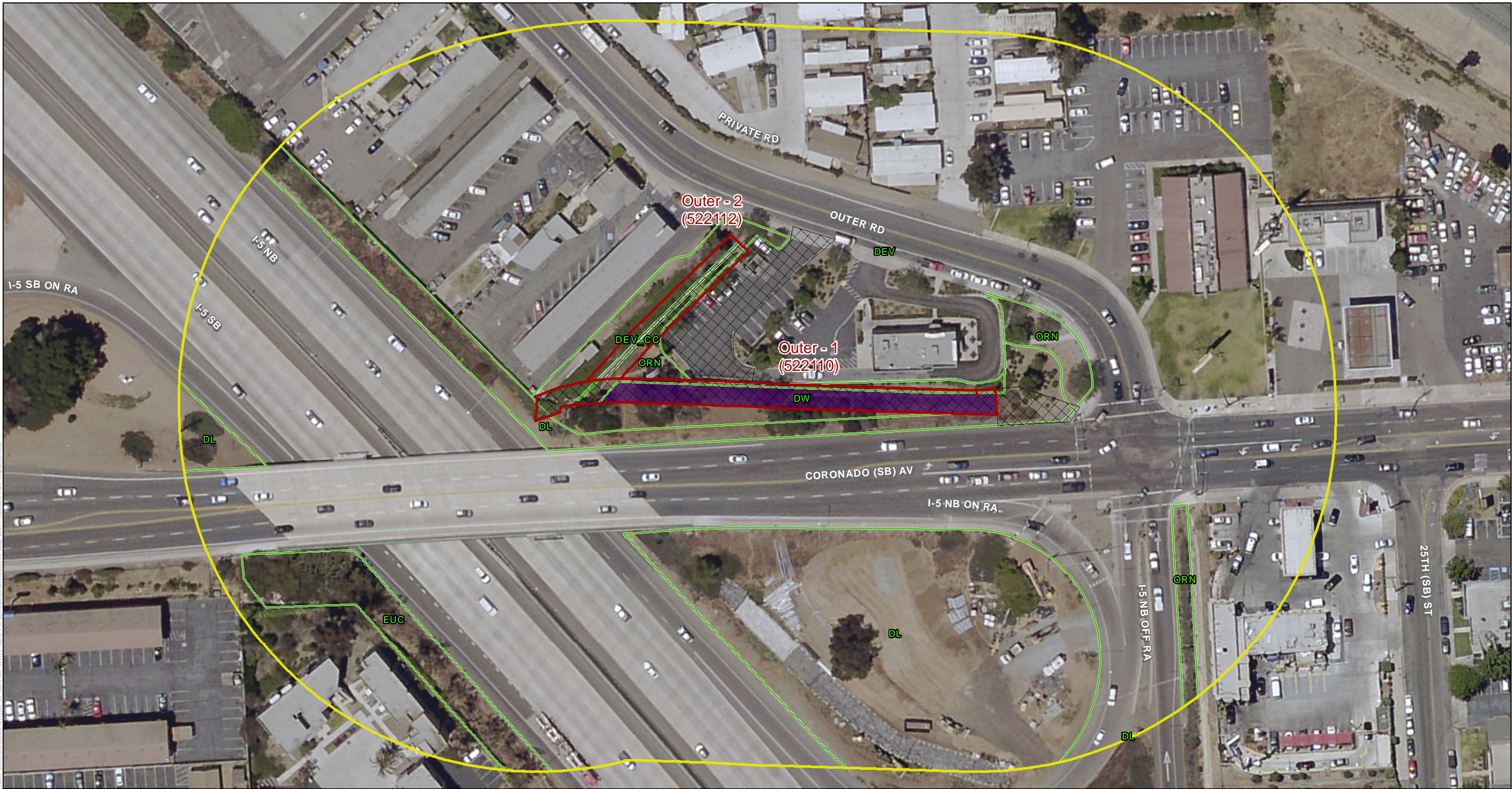
SOURCE: SANDAG, 2014

Municipal Waterways Maintenance Plan  
Biological Resources Technical Report

**San Diego Bay Watershed**  
Nestor Creek - Nestor

Figure 7-108 - Jurisdictional Resource Map with Proposed FMP Impacts

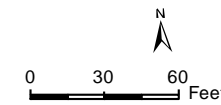




- Proposed MWMP Project Facilities (FMPs)  
(labeled by segment name and number)
- 300-foot Survey Boundary
- Vegetation\*

- Jurisdiction Delineation**
- ACOE/RWQCB/CDFW/City Non-Wetland Waters
  - ACOE/RWQCB/CDFW/City Wetland
- Previously Permitted Impacts**
- No

\*See Figure 5 for Letter Codes



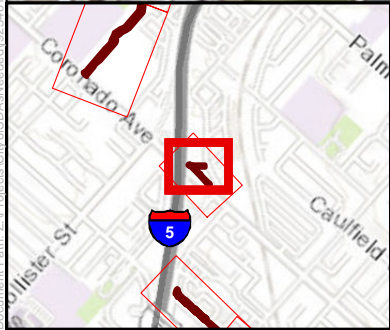
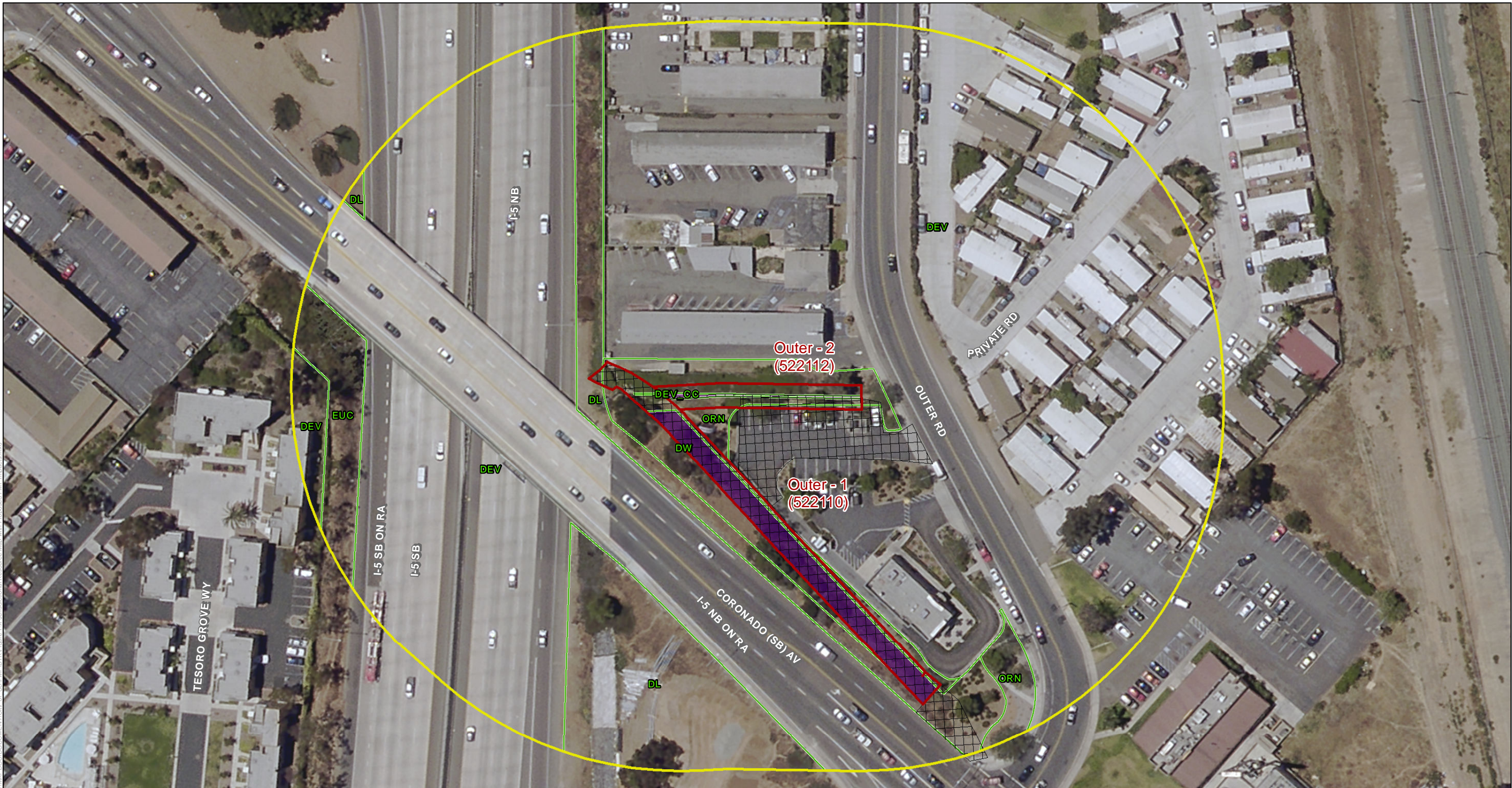
DUDEK

The City of  
**SAN DIEGO**

SOURCE: SANDAG, 2014  
Municipal Waterways Maintenance Plan  
Biological Resources Technical Report

**San Diego Bay Watershed**  
Nestor Creek - Outer  
Figure 7-109 - Jurisdictional Resource Map with Proposed FMP Impacts

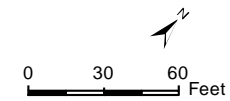




- Proposed MWMP Project Facilities (FMPs)  
(labeled by segment name and number)
- 300-foot Survey Boundary
- Vegetation\*

- Jurisdiction Delineation**
- ACOE/RWQCB/CDFW/City Non-Wetland Waters
  - ACOE/RWQCB/CDFW/City Wetland
- Previously Permitted Impacts**
- No

\*See Figure 5 for Letter Codes



**DUDEK**

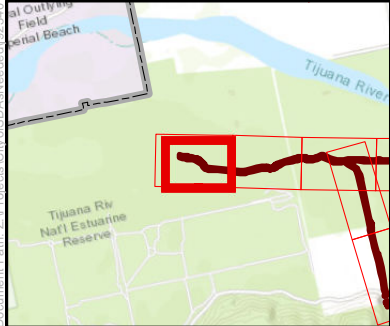
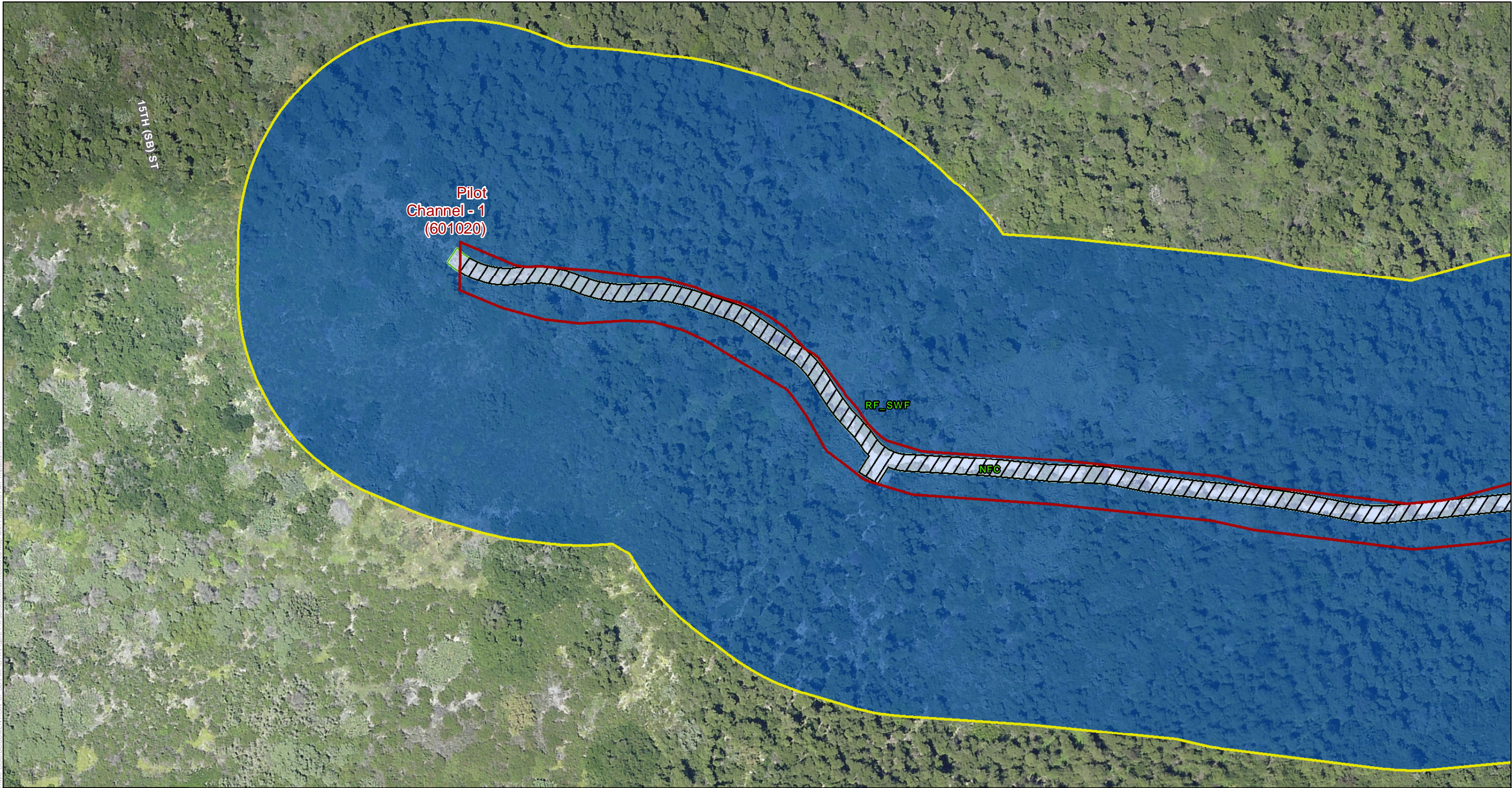
The City of  
**SAN DIEGO**

SOURCE: SANDAG, 2014  
Municipal Waterways Maintenance Plan  
Biological Resources Technical Report

**San Diego Bay Watershed**  
Nestor Creek - Outer

Figure 7-110 - Jurisdictional Resource Map with Proposed FMP Impacts

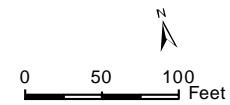




- Proposed MWMP Project Facilities (FMPs)  
(labeled by segment name and number)
- 300-foot Survey Boundary
- Vegetation\*

- Jurisdiction Delineation
- ACOE/RWQCB/CDFW/CCC/City Non-Wetland Waters
  - ACOE/RWQCB/CDFW/CCC/City Wetland
- Previously Permitted Impacts
- Yes

\*See Figure 5 for Letter Codes



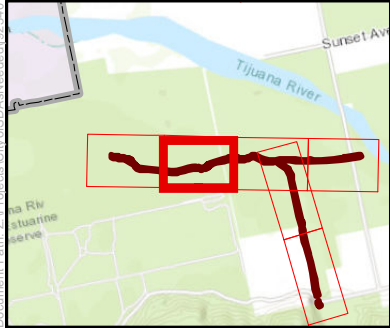
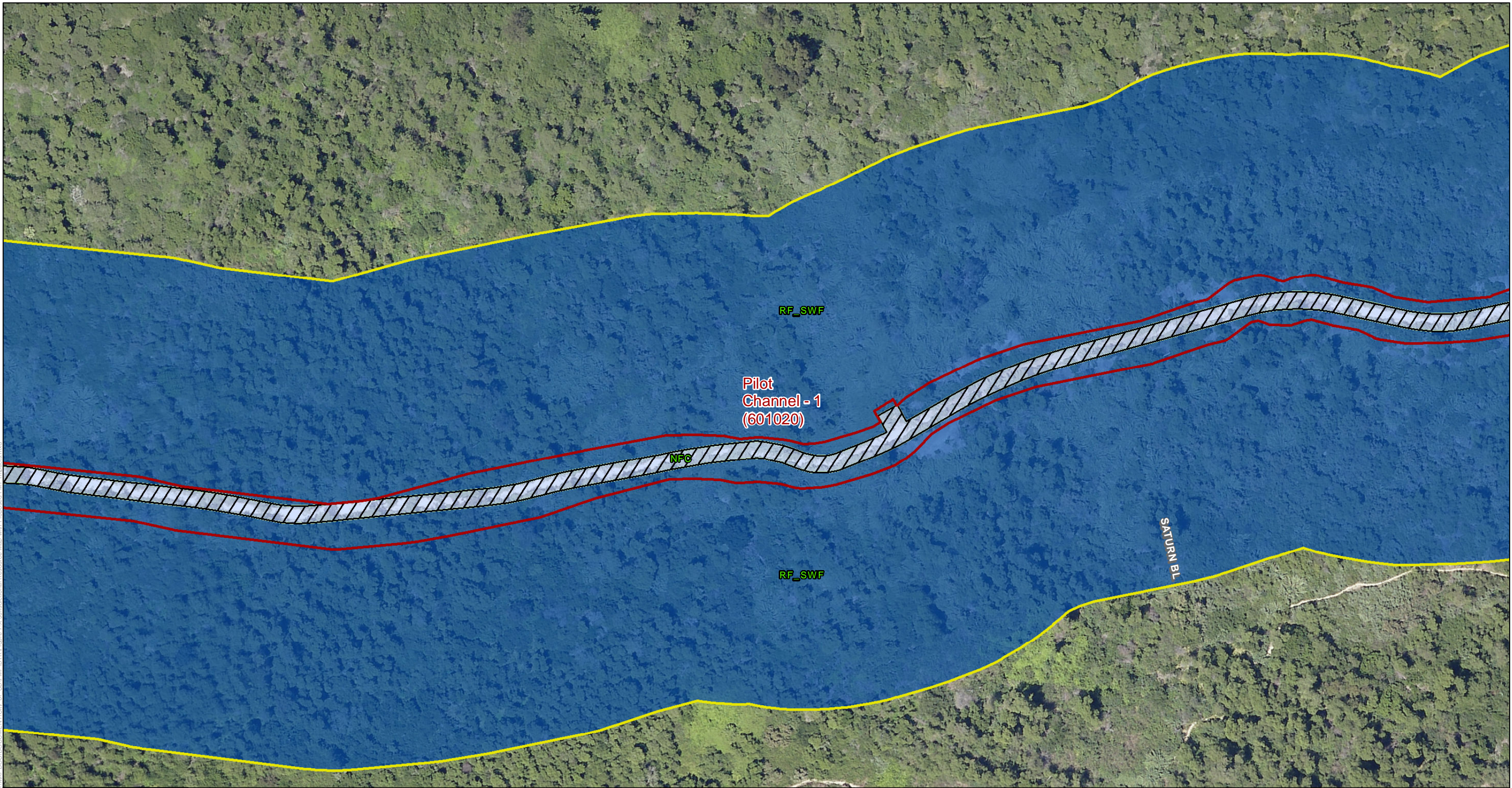
DUDEK

The City of  
**SAN DIEGO**

SOURCE: SANDAG, 2014  
Municipal Waterways Maintenance Plan  
Biological Resources Technical Report

**Tijuana River Watershed**  
Tijuana River - Pilot & Smugglers  
Figure 7-111 - Jurisdictional Resource Map with Proposed FMP Impacts

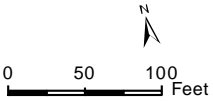




- Proposed MWMP Project Facilities (FMPs)  
(labeled by segment name and number)
- 300-foot Survey Boundary
- Vegetation\*

- Jurisdiction Delineation
- ACOE/RWQCB/CDFW/CCC/City Non-Wetland Waters
  - ACOE/RWQCB/CDFW/CCC/City Wetland
- Previously Permitted Impacts
- Yes

\*See Figure 5 for Letter Codes



SOURCE: SANDAG, 2014

Municipal Waterways Maintenance Plan

Biological Resources Technical Report

**Tijuana River Watershed**

Tijuana River - Pilot & Smugglers

Figure 7-112 - Jurisdictional Resource Map with Proposed FMP Impacts



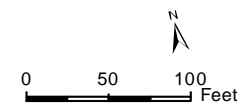


- Proposed MWMP Project Facilities (FMPs)  
(labeled by segment name and number)
- 300-foot Survey Boundary
- Vegetation\*

- Jurisdiction Delineation**
- ACOE/RWQCB/CDFW/CCC/City Non-Wetland Waters
  - ACOE/RWQCB/CDFW/CCC/City Wetland
  - CDFW/CCC/City Wetland

- Previously Permitted Impacts**
- Yes

\*See Figure 5 for Letter Codes



**DUDEK**

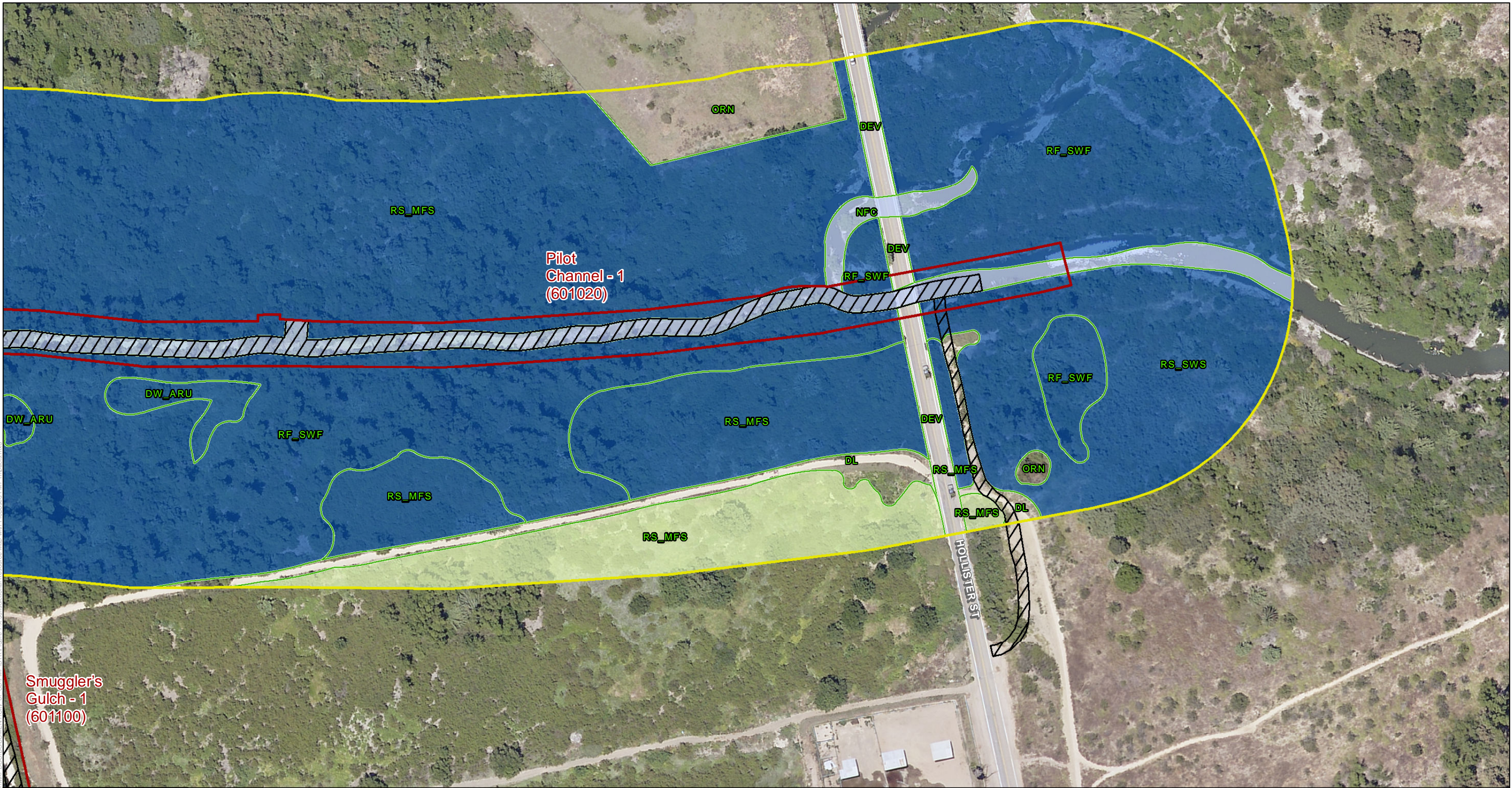
The City of  
**SAN DIEGO**

SOURCE: SANDAG, 2014  
Municipal Waterways Maintenance Plan  
Biological Resources Technical Report

Figure 7-113 - Jurisdictional Resource Map with Proposed FMP Impacts

**Tijuana River Watershed**  
Tijuana River - Pilot & Smugglers



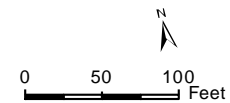


- Proposed MWMP Project Facilities (FMPs)  
(labeled by segment name and number)
- 300-foot Survey Boundary
- Vegetation\*

- Jurisdiction Delineation**
- ACOE/RWQCB/CDFW/CCC/City Non-Wetland Waters
  - ACOE/RWQCB/CDFW/CCC/City Wetland
  - CDFW/CCC/City Wetland

- Previously Permitted Impacts**
- Yes

\*See Figure 5 for Letter Codes



**DUDEK**

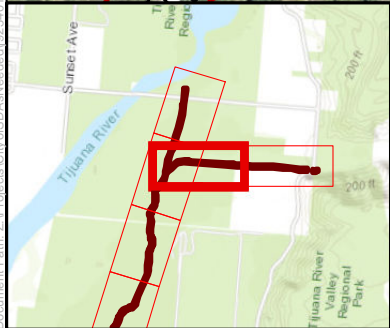
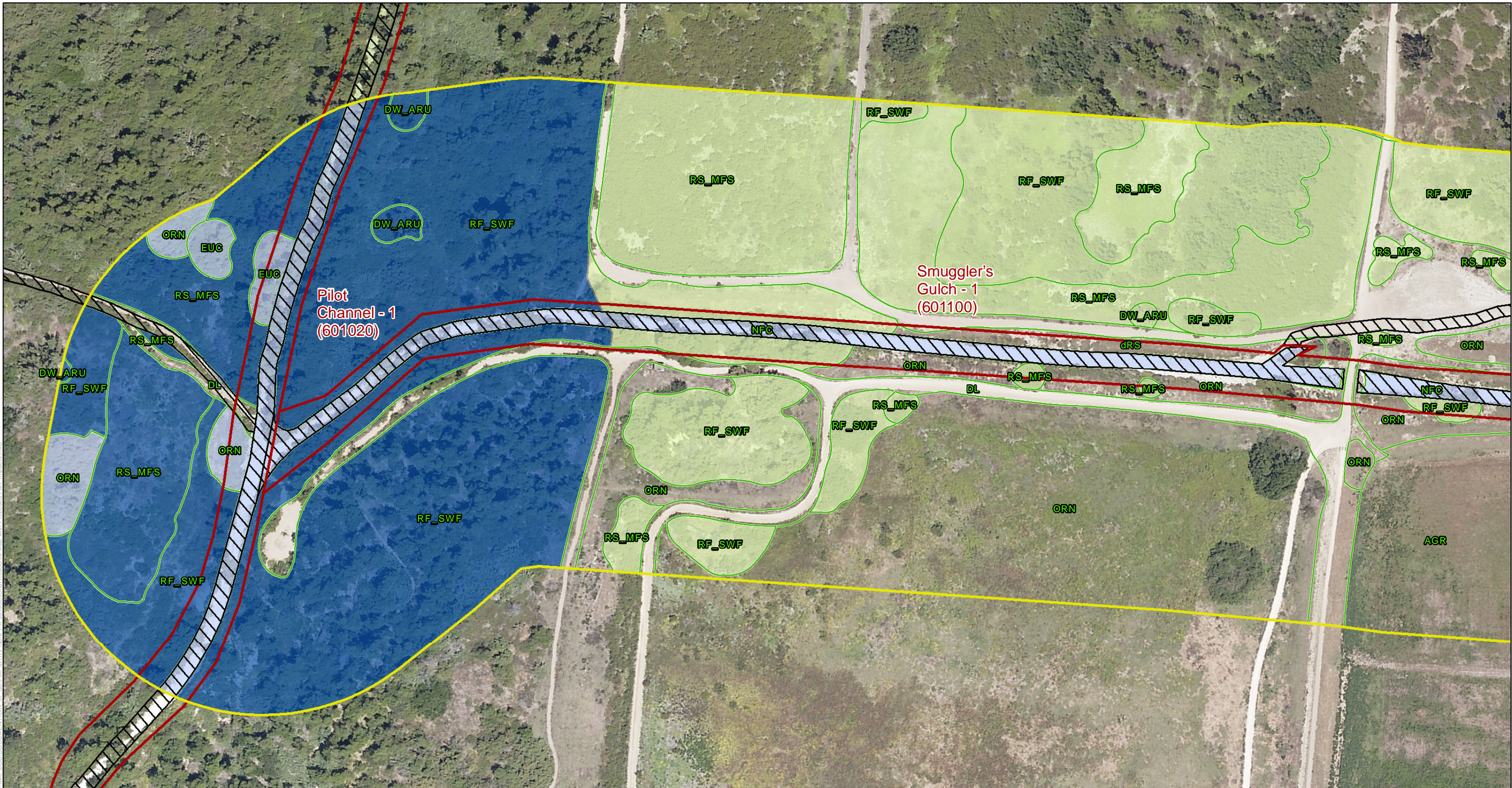
The City of  
**SAN DIEGO**

SOURCE: SANDAG, 2014  
Municipal Waterways Maintenance Plan  
Biological Resources Technical Report

Figure 7-114 - Jurisdictional Resource Map with Proposed FMP Impacts

**Tijuana River Watershed**  
Tijuana River - Pilot & Smugglers



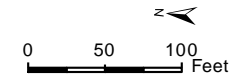


- Proposed MWMP Project Facilities (FMPs)  
(labeled by segment name and number)
- 300-foot Survey Boundary
- Vegetation\*

- Jurisdiction Delineation**
- ACOE/RWQCB/CDFW/CCC/City Non-Wetland Waters
  - ACOE/RWQCB/CDFW/CCC/City Wetland
  - CDFW/CCC/City Wetland

- Previously Permitted Impacts**
- Yes

\*See Figure 5 for Letter Codes



**DUDEK**

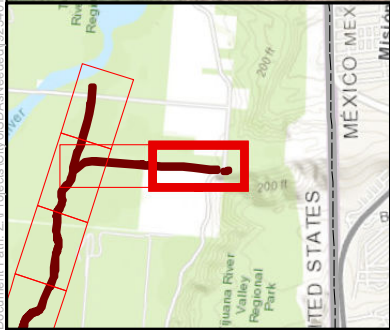
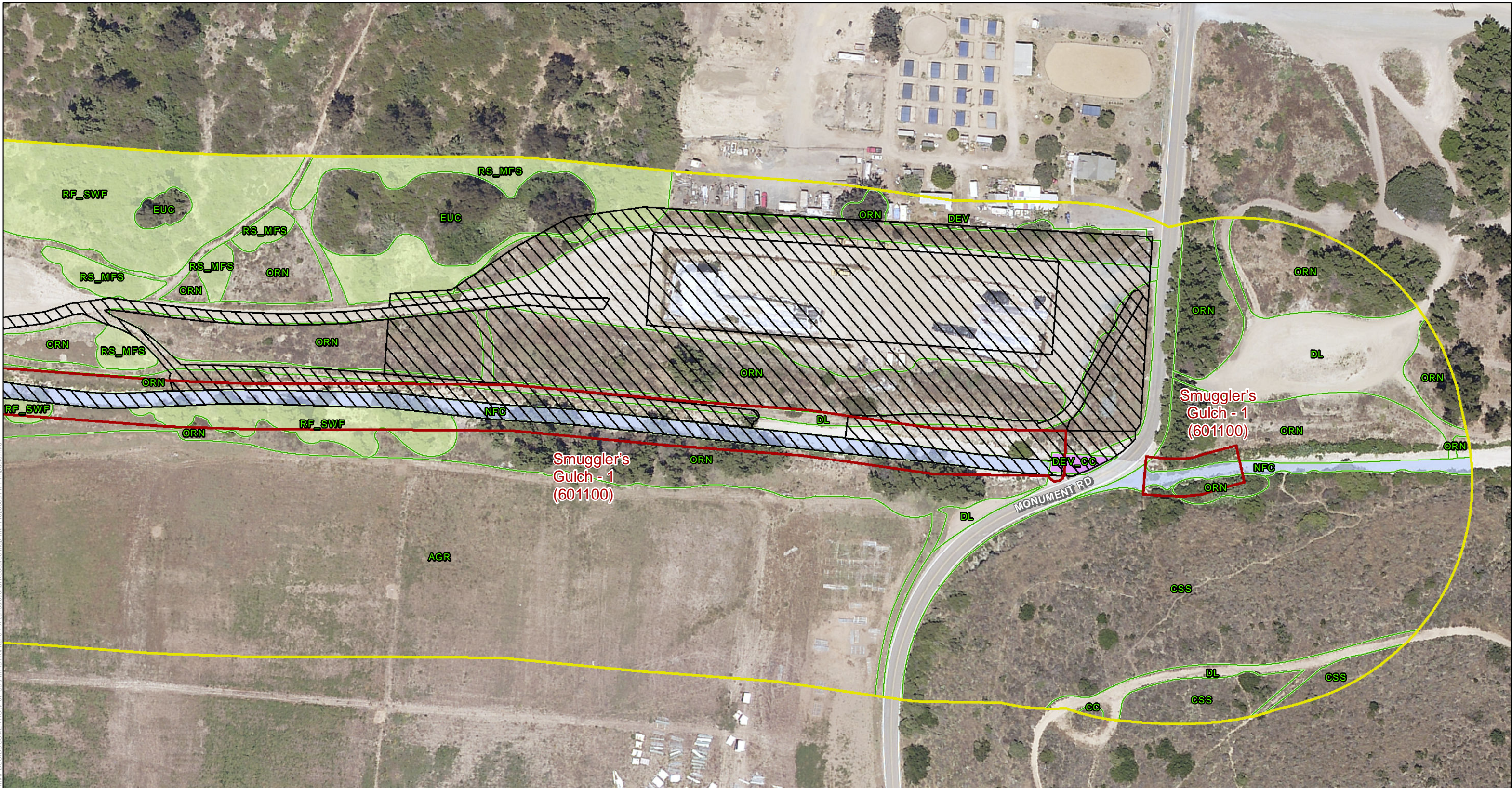
The City of  
**SAN DIEGO**

SOURCE: SANDAG, 2014  
Municipal Waterways Maintenance Plan  
Biological Resources Technical Report

Figure 7-115 - Jurisdictional Resource Map with Proposed FMP Impacts

**Tijuana River Watershed**  
Tijuana River - Pilot & Smugglers



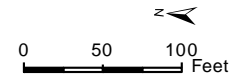


- Proposed MWMP Project Facilities (FMPs)  
(labeled by segment name and number)
- 300-foot Survey Boundary
- Vegetation\*

- Jurisdiction Delineation
- ACOE/RWQCB/CDFW/CCC/City Non-Wetland Waters
  - ACOE/RWQCB/CDFW/City Non-Wetland Waters
  - CDFW/CCC/City Wetland

- Previously Permitted Impacts
- Yes

\*See Figure 5 for Letter Codes



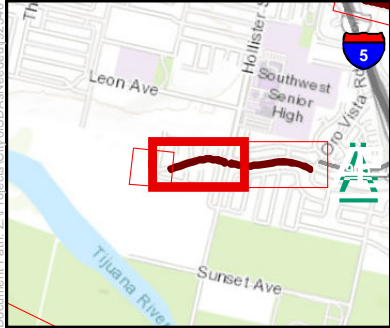
DUDEK

The City of  
**SAN DIEGO**

SOURCE: SANDAG, 2014  
Municipal Waterways Maintenance Plan  
Biological Resources Technical Report

**Tijuana River Watershed**  
Tijuana River - Pilot & Smugglers  
Figure 7-116 - Jurisdictional Resource Map with Proposed FMP Impacts

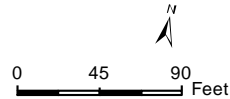




- Proposed MWMP Project Facilities (FMPs)  
(labeled by segment name and number)
- Other Facility Inspection Area(s)
- 300-foot Survey Boundary
- Vegetation\*

- Jurisdiction Delineation
- ACOE/RWQCB/CDFW/CCC/City Non-Wetland Waters
  - ACOE/RWQCB/CDFW/CCC/City Wetland
- Previously Permitted Impacts
- No

\*See Figure 5 for Letter Codes



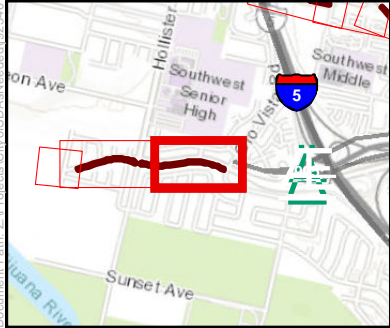
DUDEK

The City of  
**SAN DIEGO**

SOURCE: SANDAG, 2014  
Municipal Waterways Maintenance Plan  
Biological Resources Technical Report

Tijuana River Watershed  
Tijuana River - Tocayo  
Figure 7-117 - Jurisdictional Resource Map with Proposed FMP Impacts

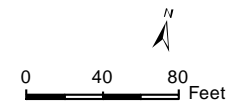




- Proposed MWMP Project Facilities (FMPs)  
(labeled by segment name and number)
- 300-foot Survey Boundary
- Vegetation\*

- Jurisdiction Delineation  
ACOE/RWQCB/CDFW/CCC/City Non-Wetland Waters
- Previously Permitted Impacts
- No

\*See Figure 5 for Letter Codes



**DUDEK**

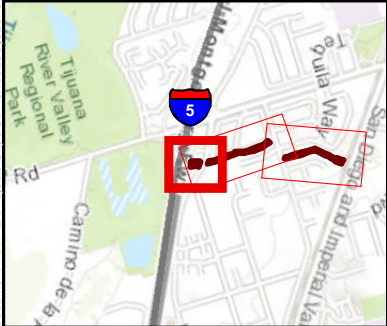
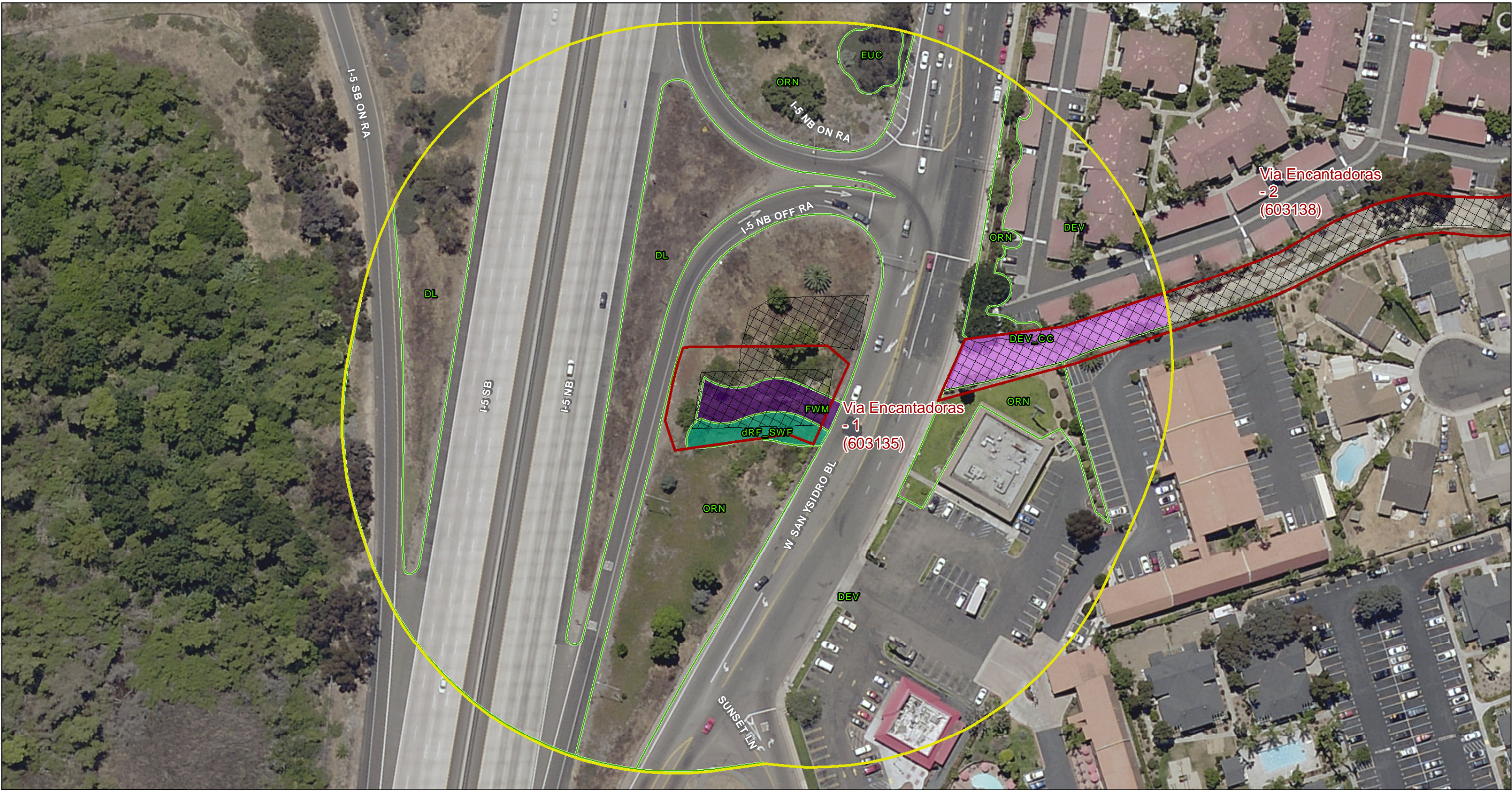
The City of  
**SAN DIEGO**

SOURCE: SANDAG, 2014  
Municipal Waterways Maintenance Plan  
Biological Resources Technical Report

Figure 7-118 - Jurisdictional Resource Map with Proposed FMP Impacts

**Tijuana River Watershed**  
Tijuana River - Tocayo



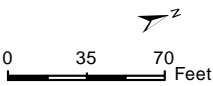


- Proposed MWMP Project Facilities (FMPs)  
(labeled by segment name and number)
- 300-foot Survey Boundary
- Vegetation\*

- Jurisdiction Delineation
- ACOE/RWQCB/CDFW/City Non-Wetland Waters
  - ACOE/RWQCB/CDFW/City Wetland
  - CDFW/City Wetland

- Previously Permitted Impacts
- No

\*See Figure 5 for Letter Codes



SOURCE: SANDAG, 2014  
Municipal Waterways Maintenance Plan  
Biological Resources Technical Report

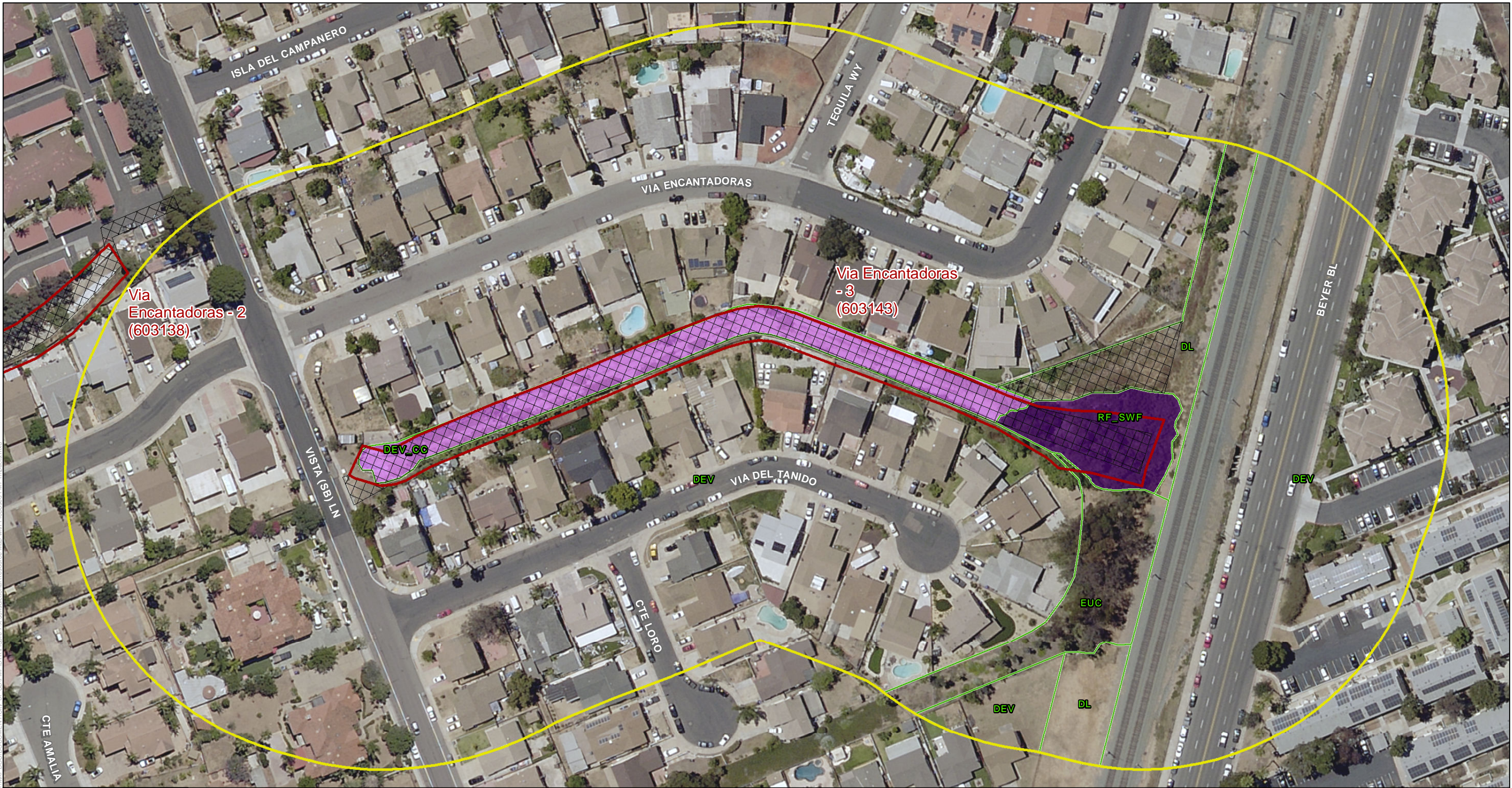
Tijuana River San Diego Bay Watershed Management Area Watershed  
Tijuana River - Smythe

Figure 7-119 - Jurisdictional Resource Map with Proposed FMP Impacts

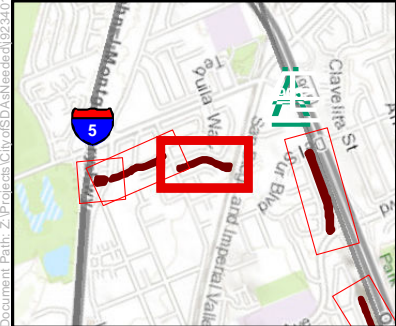








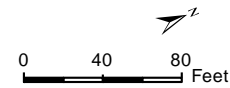
Document Path: Z:\Projects\CitySD\Aerials\09242011\MAPDOC\DOCUMENT\City of SD\FMP\BIB\Tijuana River TFW Jurisdictional Resource Map with Proposed FMP Impacts.mxd



- Proposed MWMP Project Facilities (FMPs)  
(labeled by segment name and number)
- 300-foot Survey Boundary
- Vegetation\*

- Jurisdiction Delineation**
- ACOE/RWQCB/CDFW/City Non-Wetland Waters
- ACOE/RWQCB/CDFW/City Wetland
- Previously Permitted Impacts**
- No

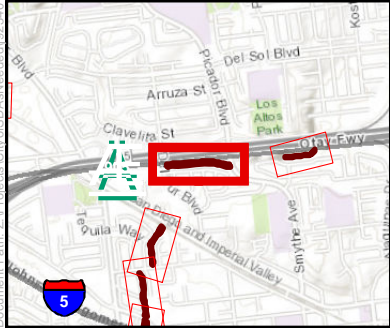
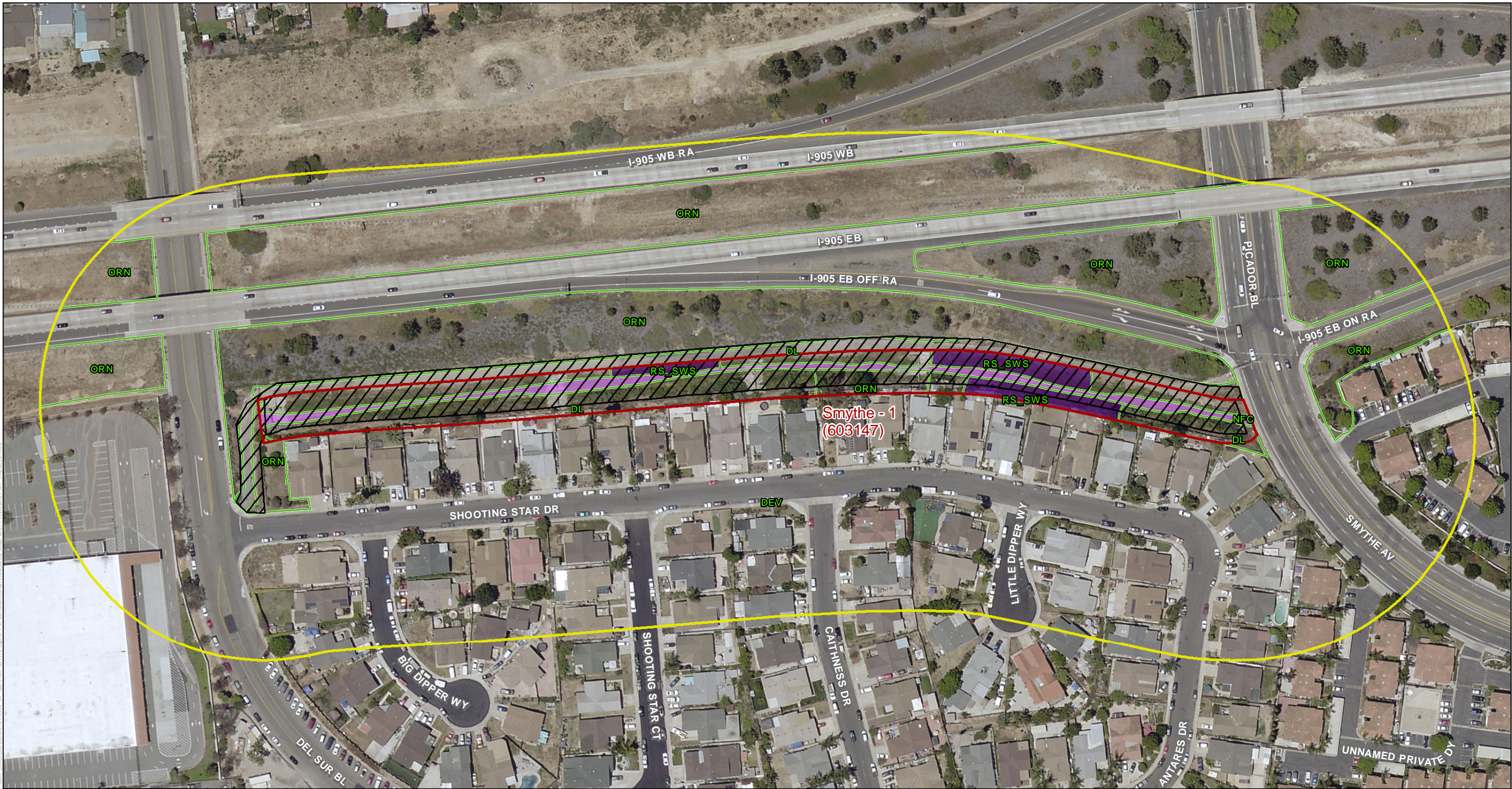
\*See Figure 5 for Letter Codes



SOURCE: SANDAG, 2014  
Municipal Waterways Maintenance Plan  
Biological Resources Technical Report

**Tijuana River Watershed**  
Tijuana River - Smythe  
Figure 7-121 - Jurisdictional Resource Map with Proposed FMP Impacts

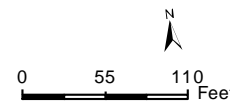




- Proposed MWMP Project Facilities (FMPs)  
(labeled by segment name and number)
- 300-foot Survey Boundary
- Vegetation\*

- Jurisdiction Delineation**
- ACOE/RWQCB/CDFW/City Non-Wetland Waters
  - ACOE/RWQCB/CDFW/City Wetland
- Previously Permitted Impacts**
- Yes

\*See Figure 5 for Letter Codes



**DUDEK**

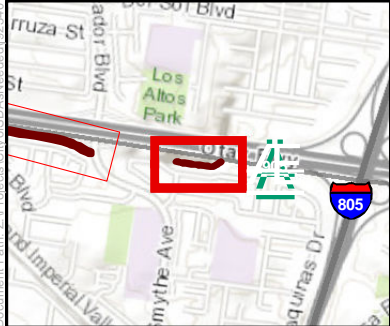
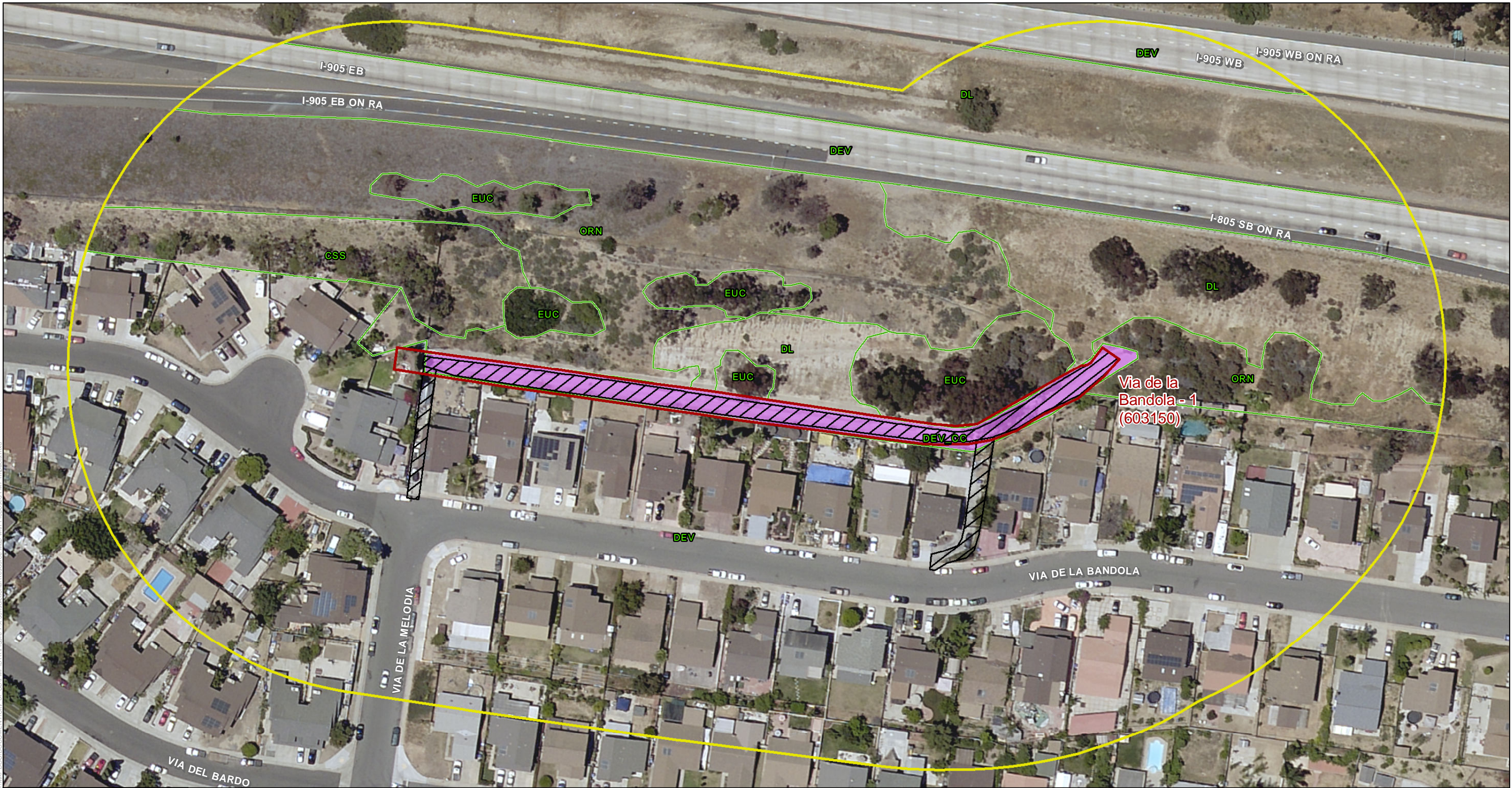
The City of  
**SAN DIEGO**

SOURCE: SANDAG, 2014  
Municipal Waterways Maintenance Plan  
Biological Resources Technical Report

**Tijuana River Watershed**  
Tijuana River - Smythe

Figure 7-122 - Jurisdictional Resource Map with Proposed FMP Impacts

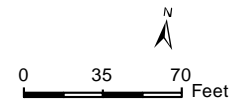




- Proposed MWMP Project Facilities (FMPs)  
(labeled by segment name and number)
- 300-foot Survey Boundary
- Vegetation\*

- Jurisdiction Delineation
  - ACOE/RWQCB/CDFW/City Non-Wetland Waters
- Previously Permitted Impacts
  - Yes

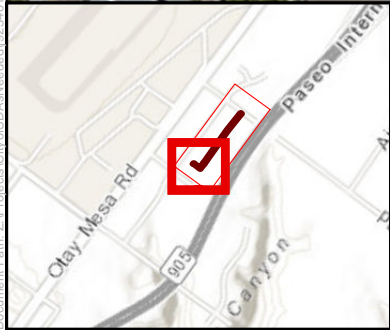
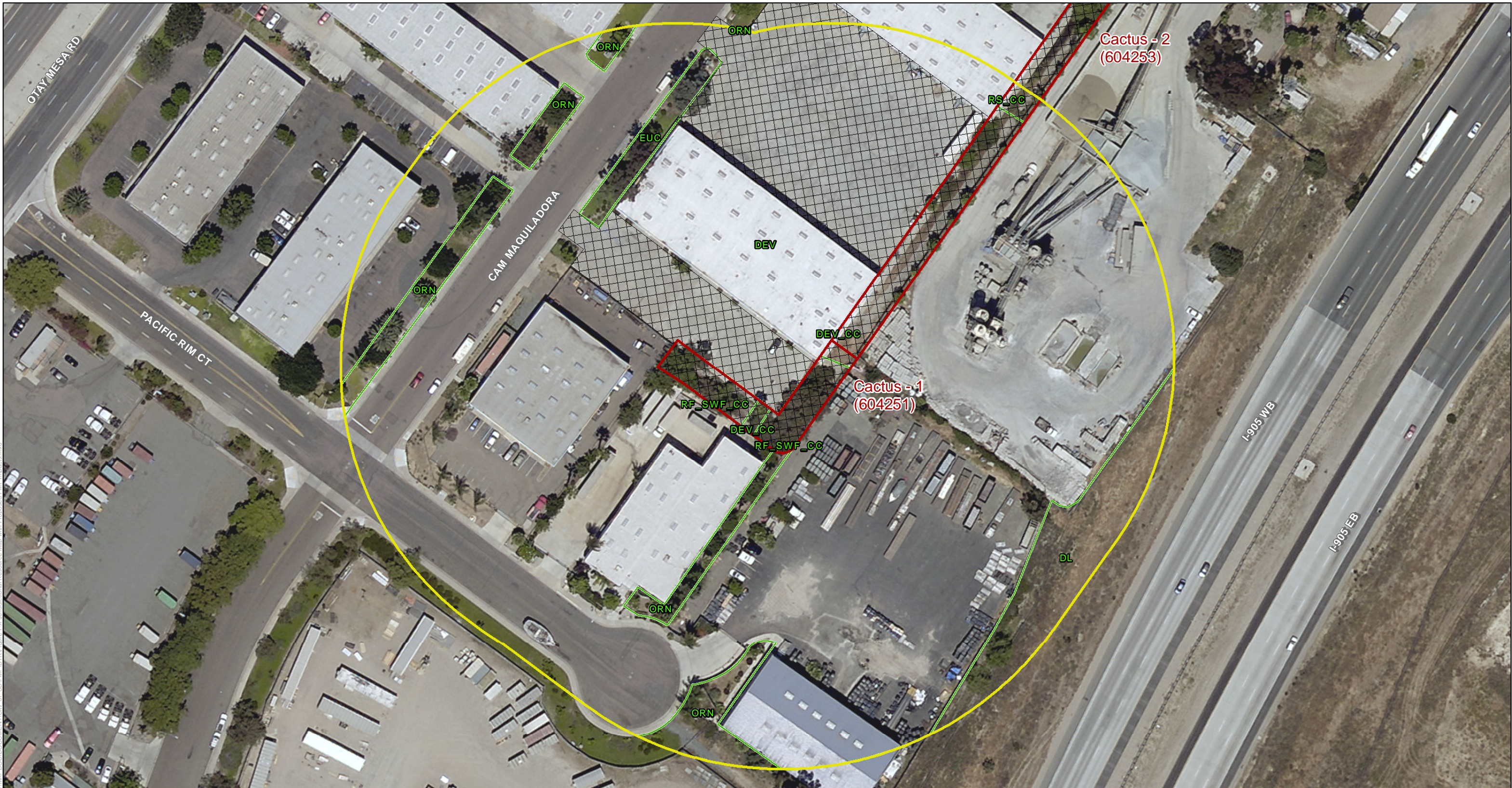
\*See Figure 5 for Letter Codes



SOURCE: SANDAG, 2014  
Municipal Waterways Maintenance Plan  
Biological Resources Technical Report

Tijuana River Watershed  
Tijuana River - Smythe  
Figure 7-123 - Jurisdictional Resource Map with Proposed FMP Impacts

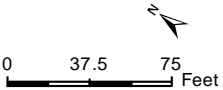




- Proposed MWMP Project Facilities (FMPs)  
(labeled by segment name and number)
- 300-foot Survey Boundary
- Vegetation\*

Previously Permitted Impacts  
No

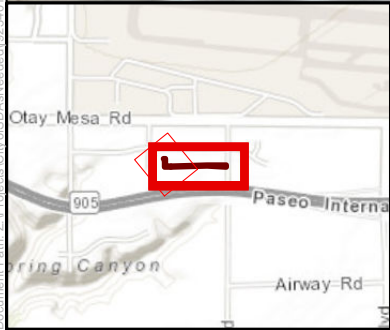
\*See Figure 5 for Letter Codes



SOURCE: SANDAG, 2014  
Municipal Waterways Maintenance Plan  
Biological Resources Technical Report

Tijuana River Watershed  
Spring Canyon Creek - Cactus  
Figure 7-124 - Jurisdictional Resource Map with Proposed FMP Impacts

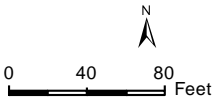




- Proposed MWMP Project Facilities (FMPs)  
(labeled by segment name and number)
- Other Facility Inspection Area(s)
- 300-foot Survey Boundary
- Vegetation\*

Previously Permitted Impacts  
No

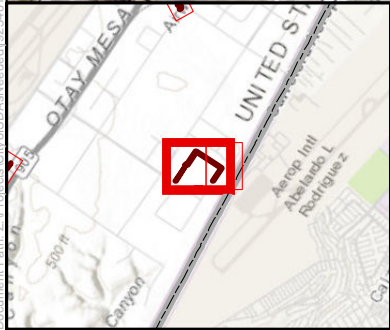
\*See Figure 5 for Letter Codes



SOURCE: SANDAG, 2014  
Municipal Waterways Maintenance Plan  
Biological Resources Technical Report

Tijuana River Watershed  
Spring Canyon Creek - Cactus  
Figure 7-125 - Jurisdictional Resource Map with Proposed FMP Impacts

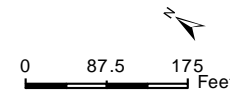




- ▬ Proposed MWMP Project Facilities (FMPs)  
(labeled by segment name and number)
- ▬ 300-foot Survey Boundary
- ▬ Vegetation\*

- Previously Permitted Impacts
- No
  - Yes

\*See Figure 5 for Letter Codes



**DUDEK**

The City of  
**SAN DIEGO**

SOURCE: SANDAG, 2014  
Municipal Waterways Maintenance Plan  
Biological Resources Technical Report




Figure 7-126 - Jurisdictional Resource Map with Proposed FMP Impacts



**Tijuana River Watershed**  
Tijuana River - Siempre Viva



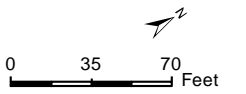
Document Path: Z:\Projects\CitySD\Aerial\0924101\MAP\DOC\DOCUMENT\City of SD\FMP\BTR\Figure 7-X Jurisdictional Resource Map with Proposed FMP Impacts.mxd



-  Proposed MWMP Project Facilities (FMPs)  
(labeled by segment name and number)
-  300-foot Survey Boundary
-  Vegetation\*

- Jurisdiction Delineation**  
 ACOE/RWQCB/CDFW/City Wetland
- Previously Permitted Impacts**  
 No

\*See Figure 5 for Letter Codes



**DUDEK**

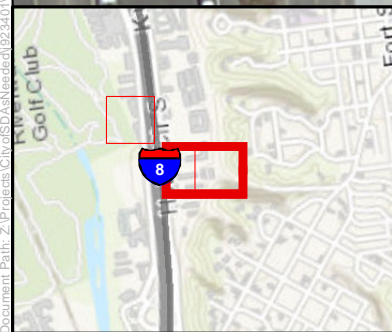
The City of  
**SAN DIEGO**





SOURCE: SANDAG, 2014  
Municipal Waterways Maintenance Plan  
Biological Resources Technical Report




Figure 7-127 - Jurisdictional Resource Map with Proposed FMP Impacts

**Tijuana River Watershed**  
Tijuana River - La Media

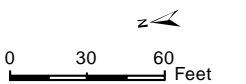




-  Structure ■ IAMFLOC Number  
 300-foot Survey Boundary  
 Vegetation\*  
**Jurisdiction Delineation**  
 ACOE/RWQCB/CDFW/City Non-Wetland Waters

-  ACOE/RWQCB/CDFW/City Wetland  
 CDFW/City Wetland  
 Previously Permitted Impacts  
 No

**\*See Figure 5 for Letter Codes**



**DUDEK**

The City of  
**SAN DIEGO**

SOURCE: SANDAG, 2014

Municipal Waterways Maintenance Plan

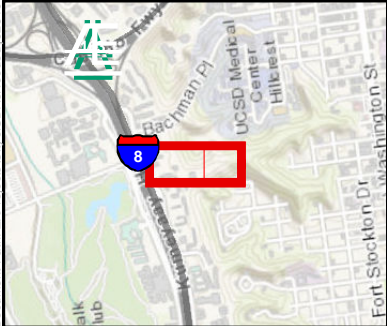
---

Biological Resources Technical Report

**San Diego River Watershed**  
2087 Hotel Circle South

Figure 7-128 - Jurisdictional Resource Map with Proposed FMP Impacts



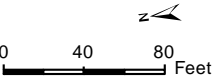


- Structure ■ IAMFLOC Number
- 300-foot Survey Boundary
- Vegetation\*
- Jurisdiction Delineation
- ACOE/RWQCB/CDFW/City Non-Wetland Waters

Previously Permitted Impacts

⊠ No

\*See Figure 5 for Letter Codes



SOURCE: SANDAG, 2014

Municipal Waterways Maintenance Plan

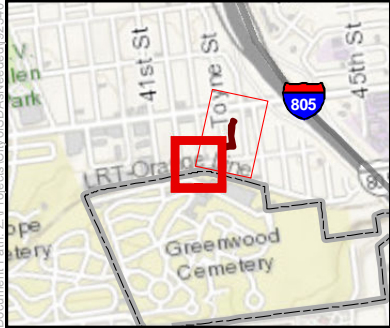
Biological Resources Technical Report

**San Diego River Watershed**

901 Hotel Circle South

Figure 7-129 - Jurisdictional Resource Map with Proposed FMP Impacts

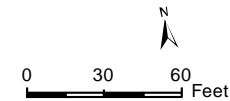




- Structure ■ IAMFLOC Number
- ▭ Proposed MWMP Project Facilities (FMPs)  
(labeled by segment name and number)
- 300-foot Survey Boundary
- Vegetation\*

- Jurisdiction Delineation
  - ▭ ACOE/RWQCB/CDFW/City Wetland
  - ▭ CDFW/City Wetland
- Previously Permitted Impacts
  - ▭ No

\*See Figure 5 for Letter Codes



DUDEK

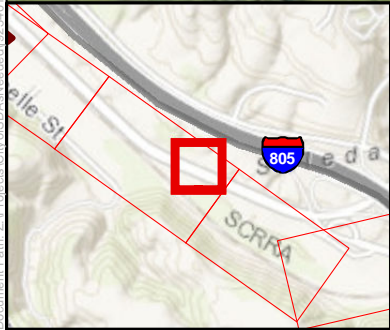
The City of  
**SAN DIEGO**

SOURCE: SANDAG, 2014  
Municipal Waterways Maintenance Plan  
Biological Resources Technical Report

**San Diego Bay Watershed**  
4202 J Street

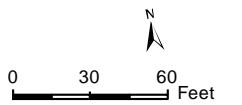
Figure 7-130 - Jurisdictional Resource Map with Proposed FMP Impacts





- Structure ■ IAMFLOC Number
- Other Facility Inspection Area(s)
- 300-foot Survey Boundary
- Vegetation\*
- Jurisdiction Delineation
- ACOE/RWQCB/CDFW/CCC/City Wetland
- Previously Permitted Impacts
- No

\*See Figure 5 for Letter Codes



**DUDEK**

The City of  
**SAN DIEGO**

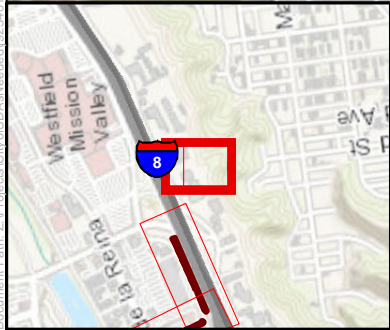
SOURCE: SANDAG, 2014

Municipal Waterways Maintenance Plan  
Biological Resources Technical Report

**Los Peñasquitos Watershed**  
10405 Sorrento Valley Road

Figure 7-131 - Jurisdictional Resource Map with Proposed FMP Impacts

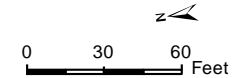




- Structure ■ IAMFLOC Number
- 300-foot Survey Boundary
- Vegetation\*
- Jurisdiction Delineation
- ACOE/RWQCB/CDFW/City Non-Wetland Waters

Previously Permitted Impacts  
⊗ No

\*See Figure 5 for Letter Codes



DUDEK

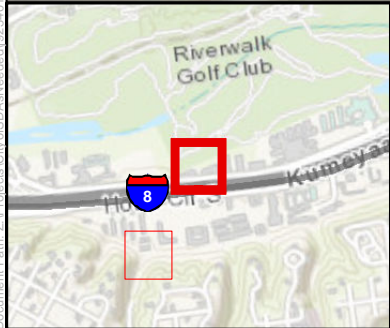
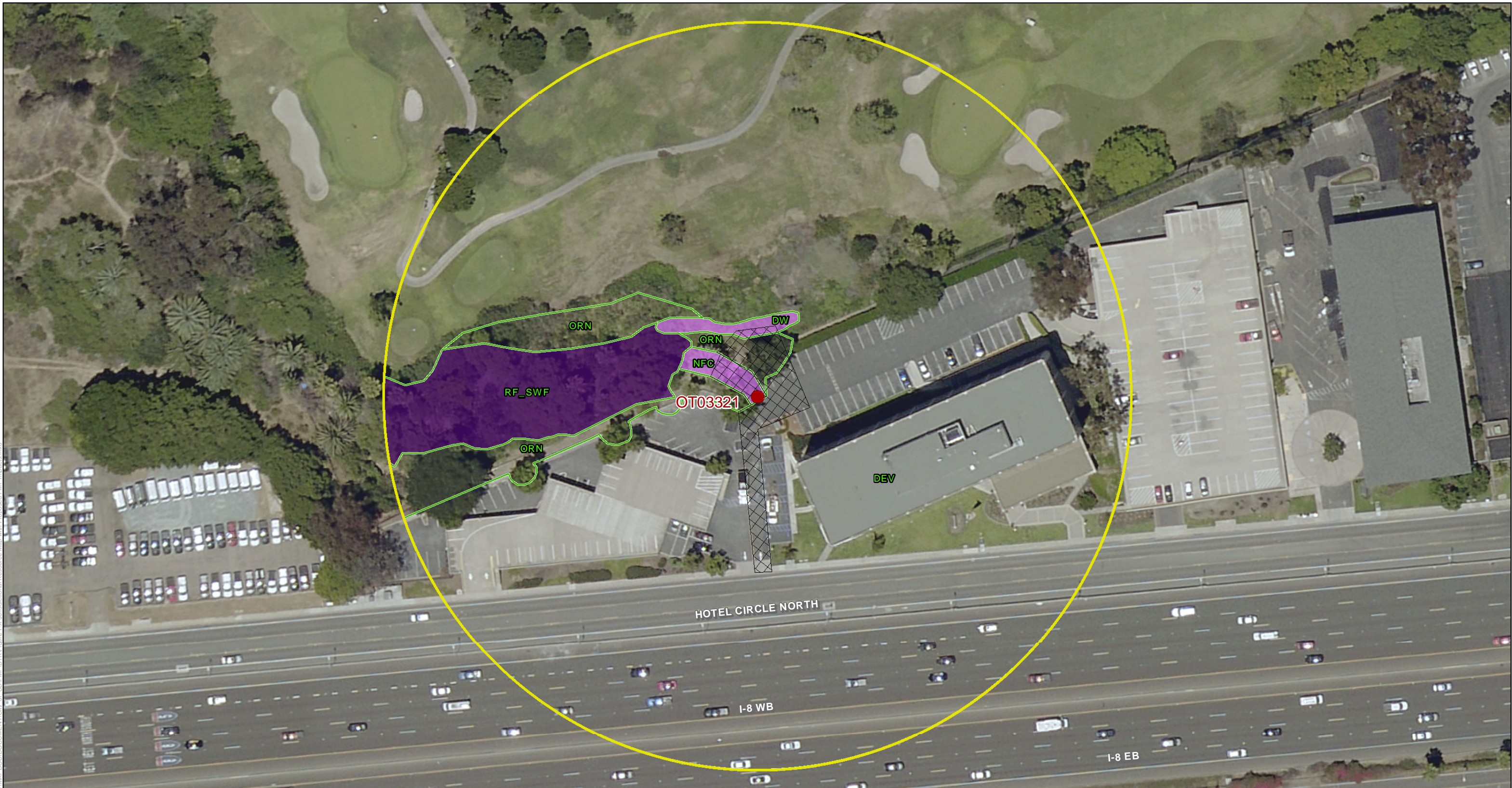
The City of  
**SAN DIEGO**

SOURCE: SANDAG, 2014  
Municipal Waterways Maintenance Plan  
Biological Resources Technical Report

Figure 7-132 - Jurisdictional Resource Map with Proposed FMP Impacts

**San Diego River Watershed**  
1277 Camino Del Rio South





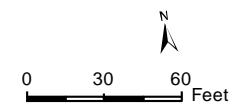
- Structure ■ IAMFLOC Number
- 300-foot Survey Boundary
- Vegetation\*
- Jurisdiction Delineation
- ACOE/RWQCB/CDFW/City Non-Wetland Waters
- ACOE/RWQCB/CDFW/City Wetland
- Previously Permitted Impacts
- ⊗ No

DUDEK

The City of  
**SAN DIEGO**

SOURCE: SANDAG, 2014  
Municipal Waterways Maintenance Plan  
Biological Resources Technical Report

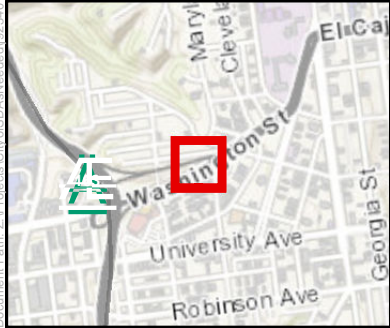
\*See Figure 5 for Letter Codes



**San Diego River Watershed**  
1660 Hotel Circle North

Figure 7-133 - Jurisdictional Resource Map with Proposed FMP Impacts



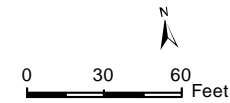


- Structure ■ IAMFLOC Number
- 300-foot Survey Boundary
- Vegetation\*
- Jurisdiction Delineation
- ACOE/RWQCB/CDFW/City Non-Wetland Waters

Previously Permitted Impacts

⊗ No

\*See Figure 5 for Letter Codes



SOURCE: SANDAG, 2014

Municipal Waterways Maintenance Plan

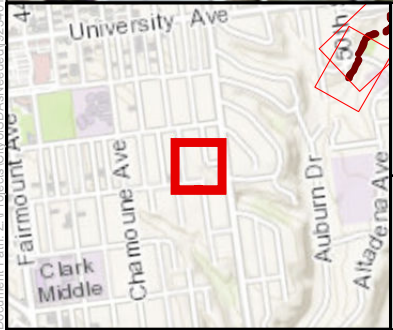
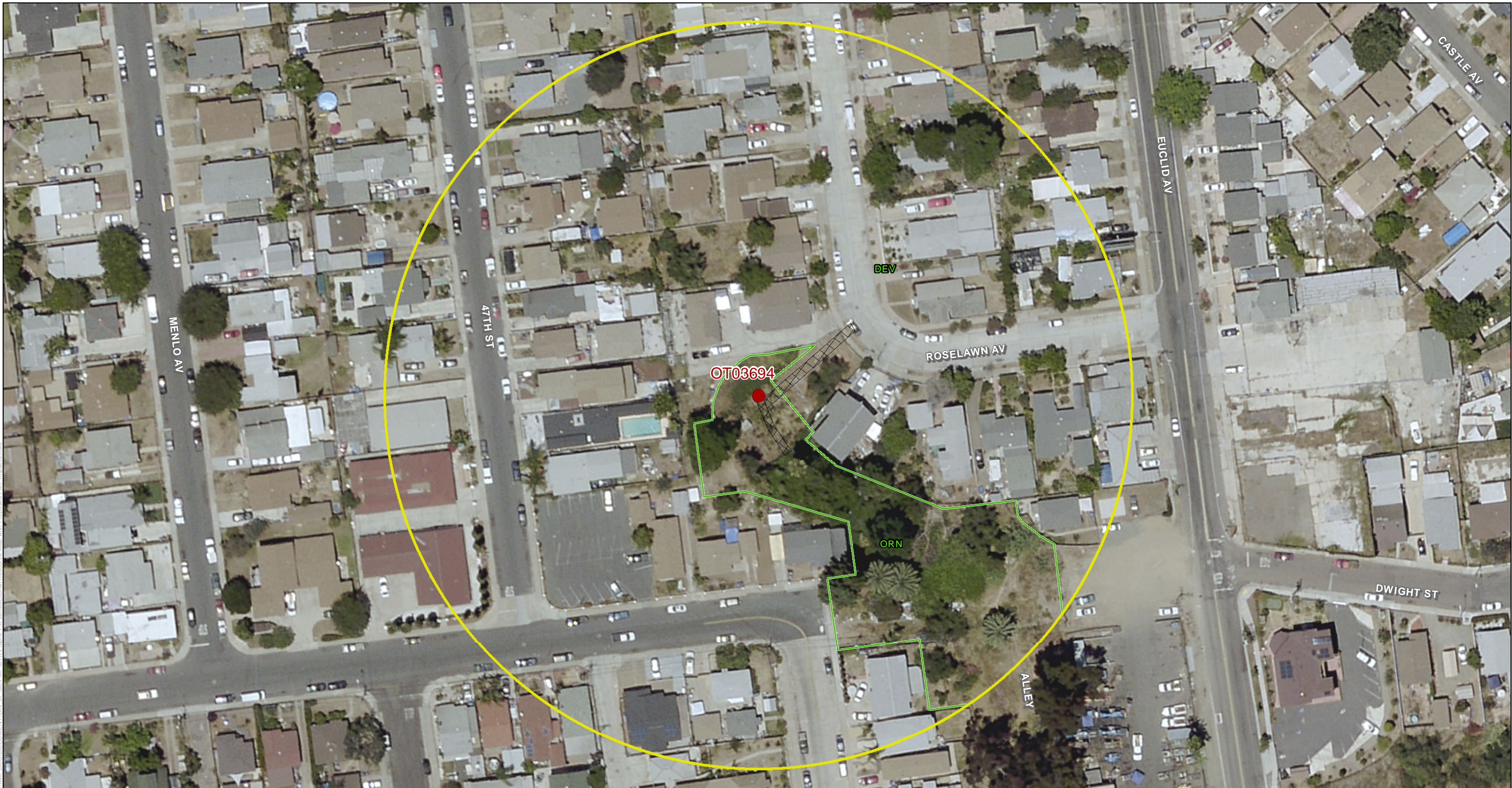
Biological Resources Technical Report

San Diego River Watershed

1331 Washington

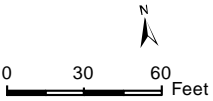
Figure 7-134 - Jurisdictional Resource Map with Proposed FMP Impacts





- Structure ■ IAMFLOC Number
- 300-foot Survey Boundary
- Vegetation\*
- Previously Permitted Impacts
- ⊗ No

\*See Figure 5 for Letter Codes

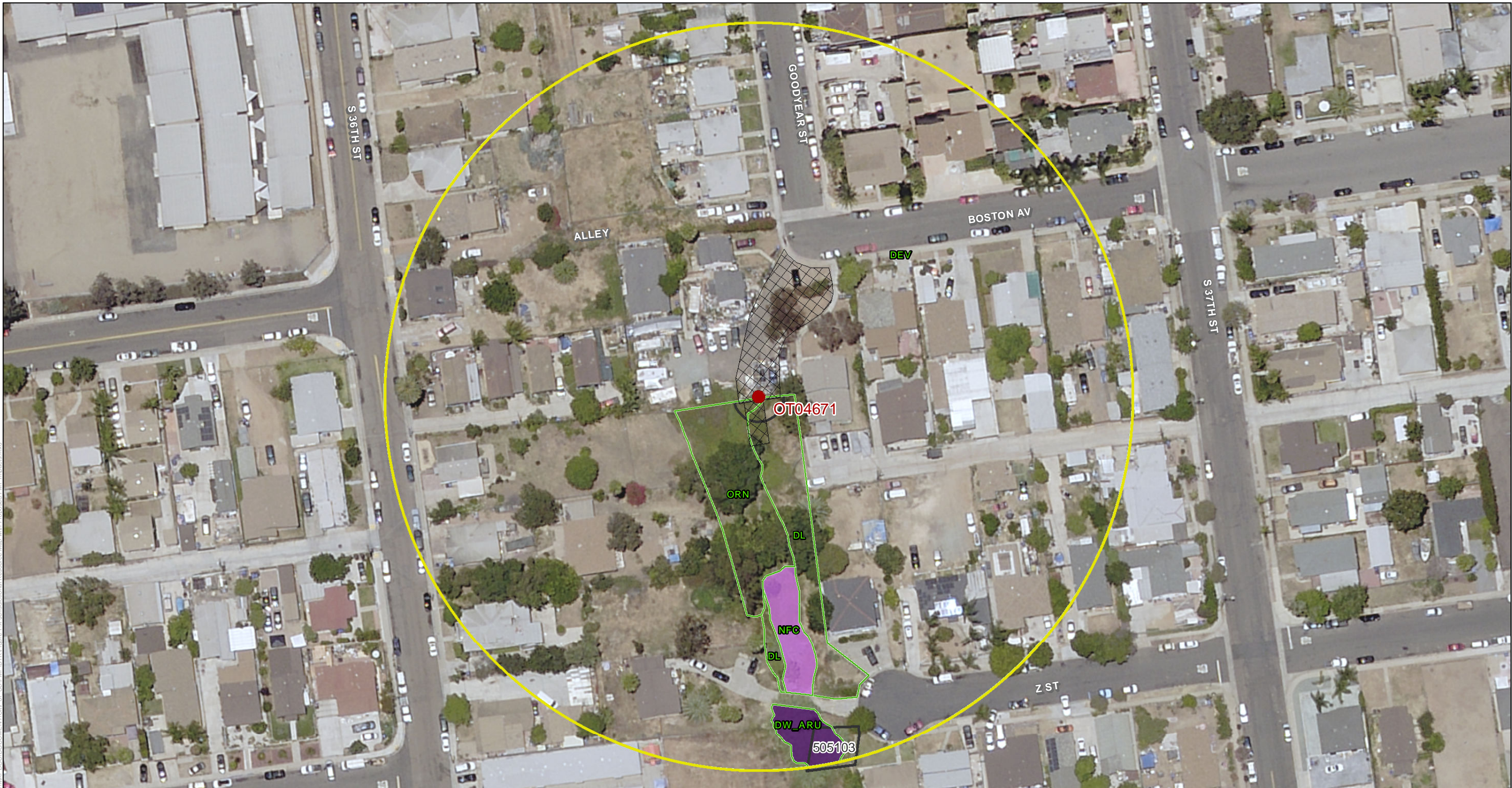


SOURCE: SANDAG, 2014  
Municipal Waterways Maintenance Plan  
Biological Resources Technical Report

San Diego Bay Watershed  
3644 Roselawn

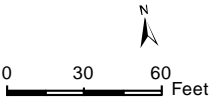
Figure 7-135 - Jurisdictional Resource Map with Proposed FMP Impacts





- |   |   |
|---|---|
| <ul style="list-style-type: none"><li>● Structure ■ IAMFLOC Number</li><li>□ Other Facility Inspection Area(s)</li><li>○ 300-foot Survey Boundary</li><li>○ Vegetation*</li></ul> | <p><b>Jurisdiction Delineation</b></p> <ul style="list-style-type: none"><li>■ ACOE/RWQCB/CDFW/City Non-Wetland Waters</li><li>■ ACOE/RWQCB/CDFW/City Wetland</li></ul> <p><b>Previously Permitted Impacts</b></p> <ul style="list-style-type: none"><li>□ No</li></ul> |
|---|---|

\*See Figure 5 for Letter Codes



SOURCE: SANDAG, 2014

Municipal Waterways Maintenance Plan

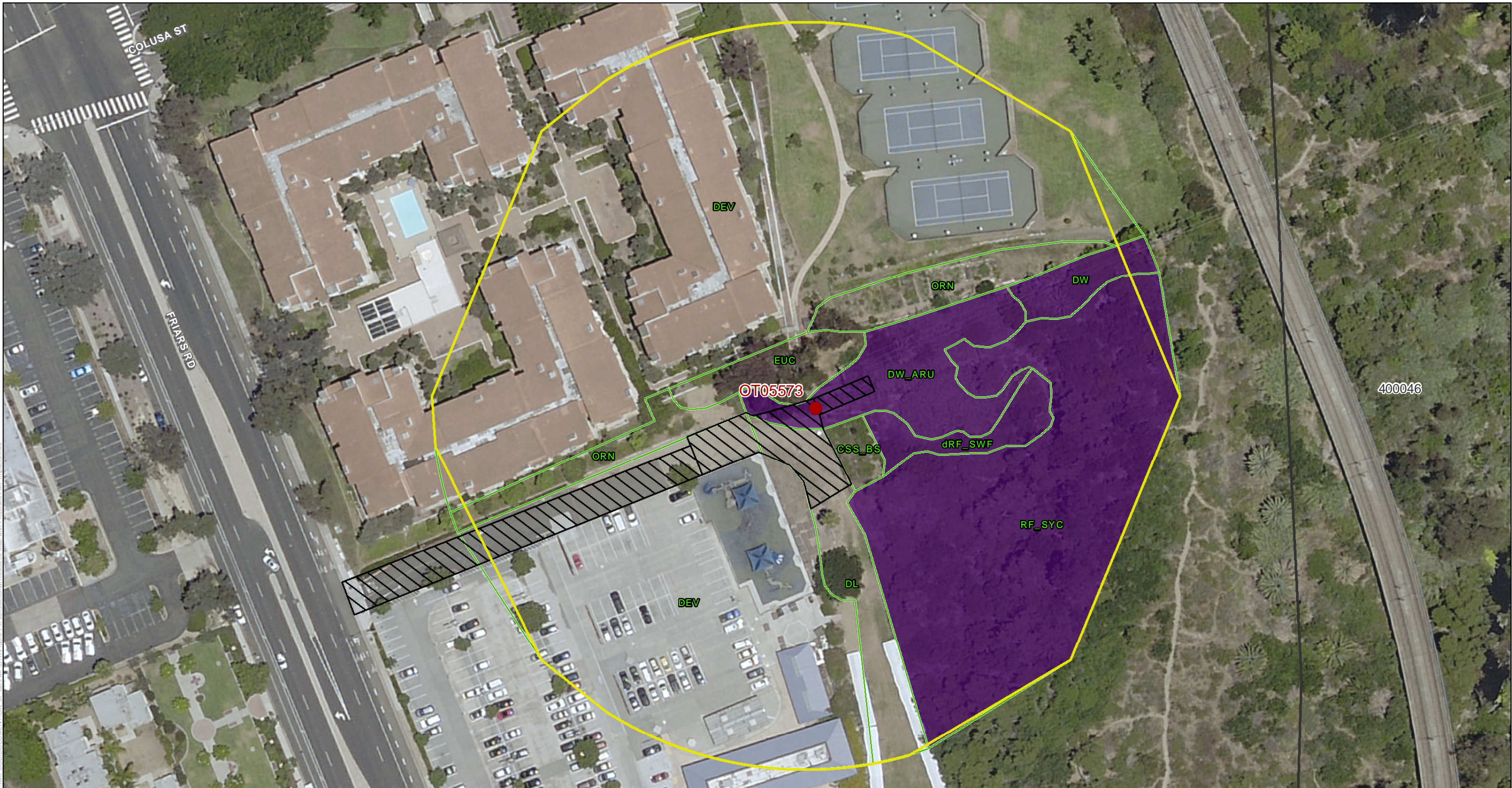
Biological Resources Technical Report

**San Diego Bay Watershed**

1206 Goodyear

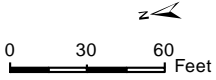
Figure 7-136 - Jurisdictional Resource Map with Proposed FMP Impacts





- Structure 1 IAMFLOC Number
- Other Facility Inspection Area(s)
- 300-foot Survey Boundary
- Vegetation\*
- Jurisdiction Delineation
- ACOE/RWQCB/CDFW/City Wetland
- Previously Permitted Impacts
- Yes

\*See Figure 5 for Letter Codes



**DUDEK**

The City of  
**SAN DIEGO**

SOURCE: SANDAG, 2014  
Municipal Waterways Maintenance Plan  
Biological Resources Technical Report

**San Diego River Watershed**  
5505 Friars Road

Figure 7-137 - Jurisdictional Resource Map with Proposed FMP Impacts