

APPENDIX C
***NAHC Sacred Lands File Search Results
and Tribal Correspondence***

April 18, 2017

Gayle Totton
Associate Government Program Analyst
Native American Heritage Commission

Subject: NAHC Sacred Lands Records Search Request for the San Diego Waterways Maintenance Plan, San Diego County, California

Dear Ms. Totton,

Dudek is conducting a cultural resources survey project for the San Diego Waterways Maintenance Plan. The features involved in this maintenance plan are located throughout the developed portions of San Diego, California (Figure 1). The project is located largely on unsectioned of U.S. Geological Survey (USGS) quadrangles (Table 1).

USGS Quad	Township	Range
Del Mar	14S, 15S	3W
Escondido	13S	2W
Imperial Beach	18S, 19S	2W
La Jolla	15S, 16S	2W, 3W
La Mesa	16S	1W
National City	16S, 17S	1W, 2W
Otay Mesa	18S, 19S	1W
Point Loma	16S	3W
Poway	14S	1W, 2W

Dudek is requesting a NAHC search for any sacred sites, traditional cultural properties, or other Native American cultural resources that may fall within a ¼-mile buffer of the proposed project location (Figure 1). Please provide contact information for all Native American tribal representatives that should be consulted regarding these project activities. This information can be emailed or faxed to 760-632-0164.

If you have any questions about this investigation, please contact me directly by email or phone.

Regards,

A handwritten signature in blue ink that reads "Matthew H. DeCarlo".

Matthew DeCarlo

Archaeologist

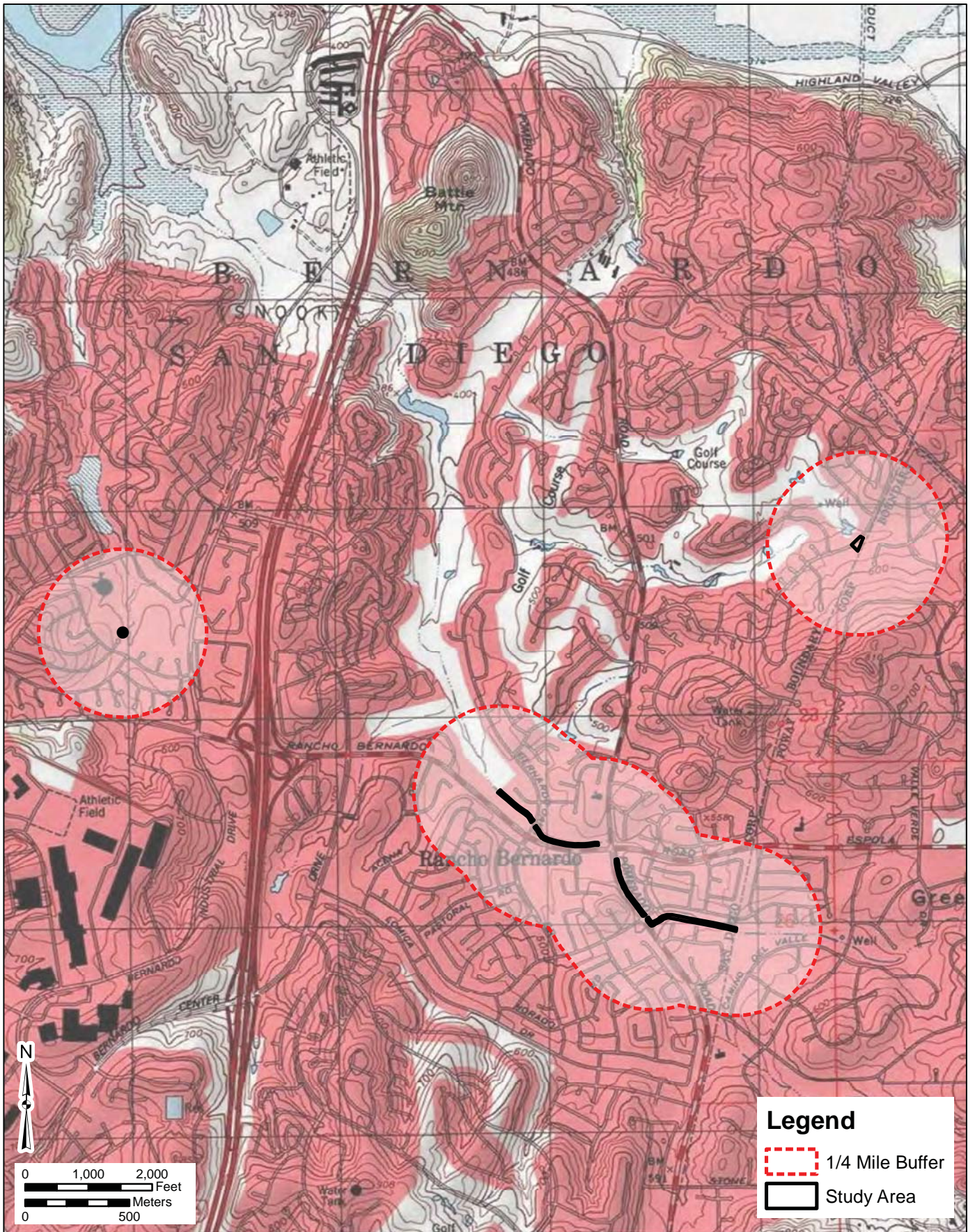
DUDEK

Phone: (760) 632-0164

Email: mdecarlo@dudek.com

Attachments:

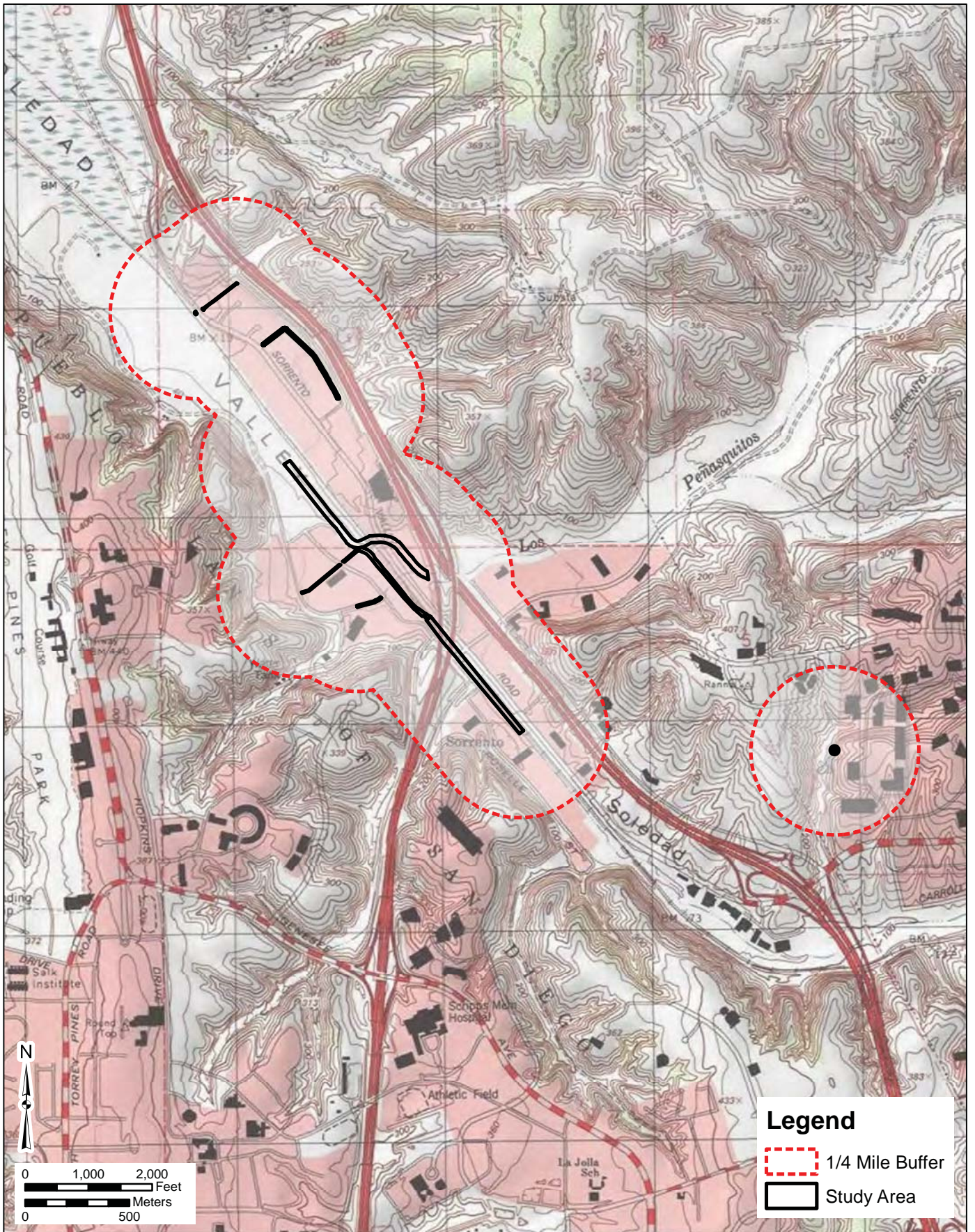
Figure1. Project location map.



SOURCE: USGS 7.5-Minute Series Escondido Quadrangle
Township 13S / Range 2W / Sections 21, 22, 23, 24, 26, 27

Records Search Map

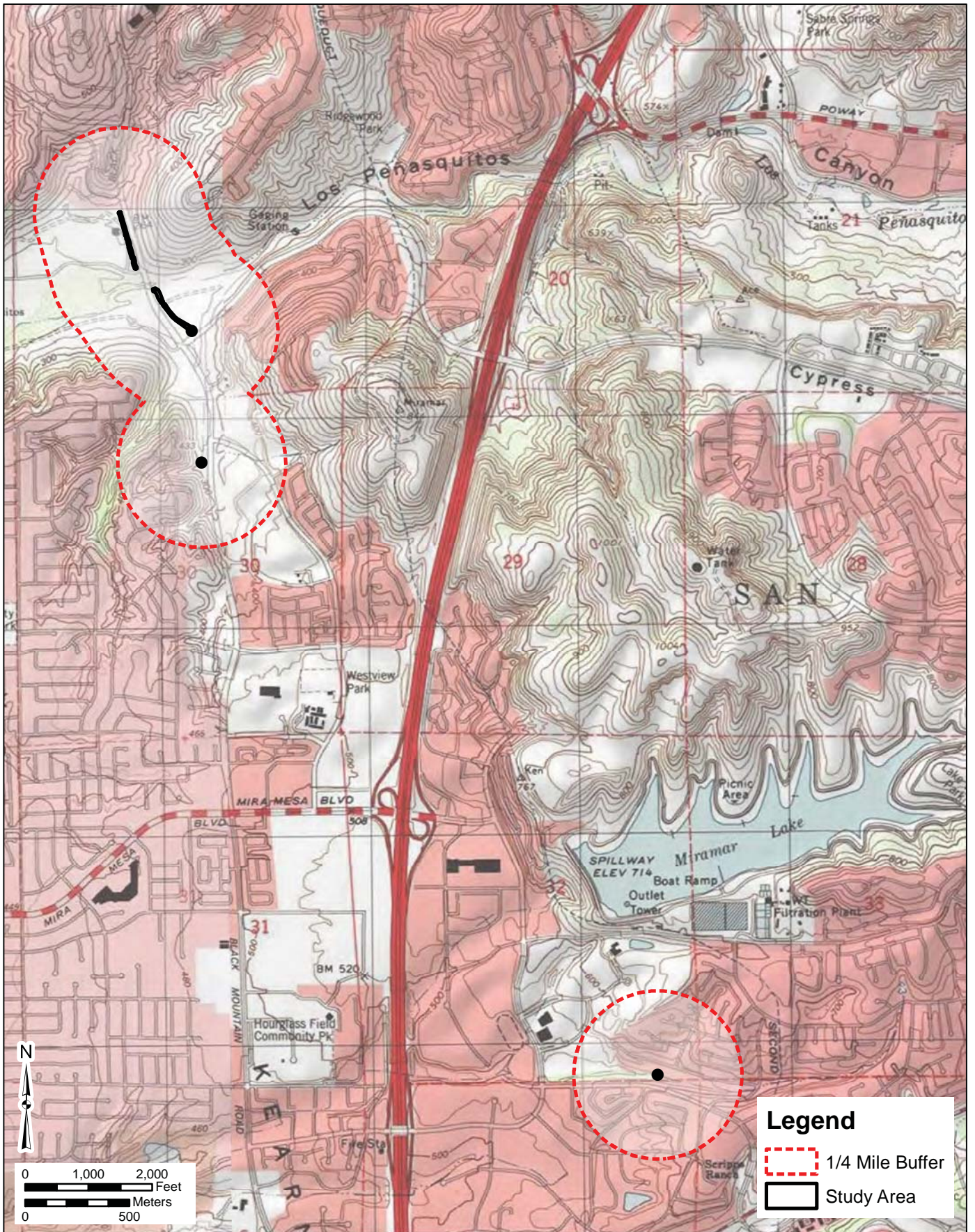
City of San Diego WMP



SOURCE: USGS 7.5-Minute Series Del Mar Quadrangle
Township 14S, 15S / Range 3W / Section 04, 05, 06, 28, 30, 31, 32, 36

Records Search Map

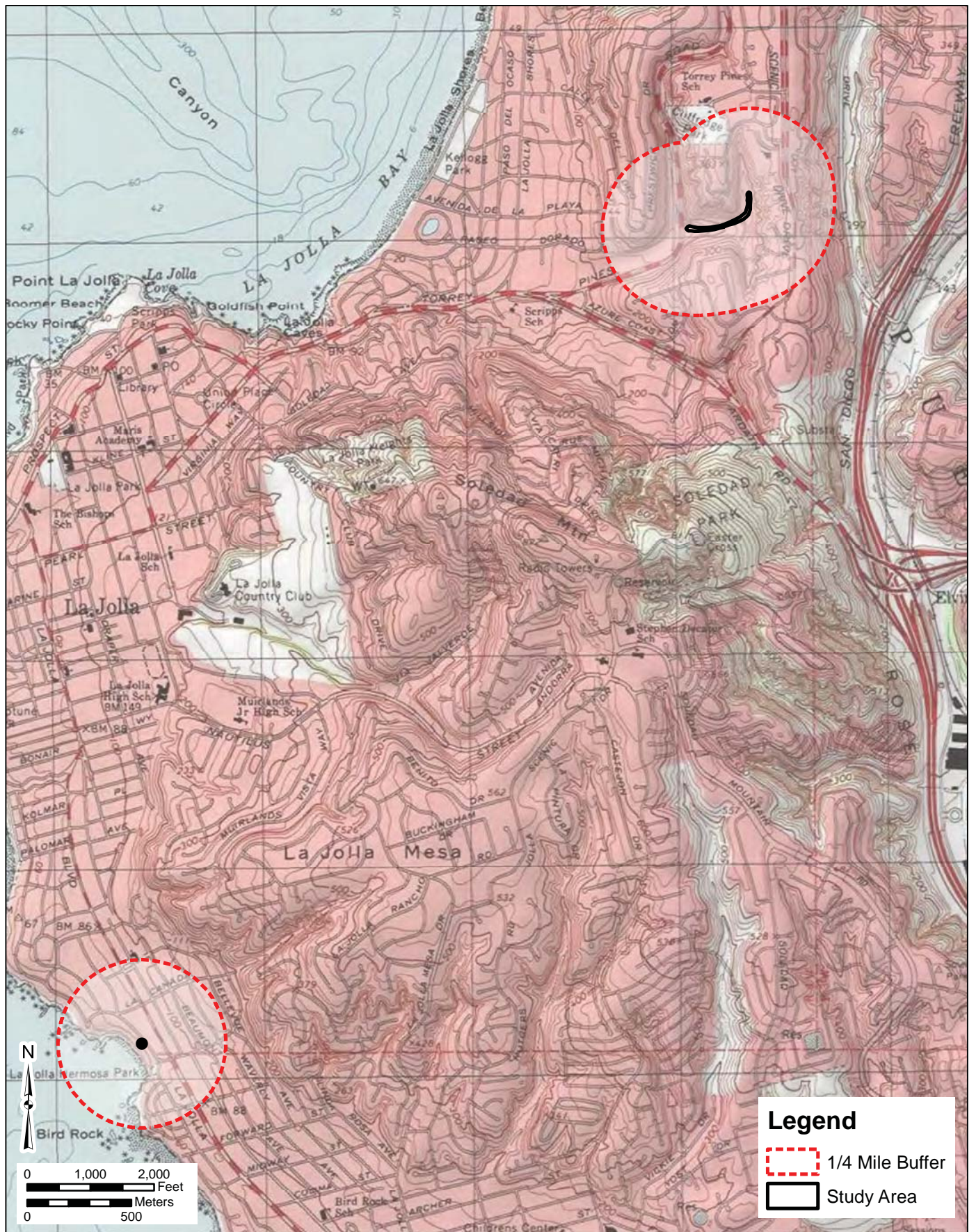
City of San Diego WMP



SOURCE: USGS 7.5-Minute Series Del Mar & Poway Quadrangles
 Township 14S, 15S / Range 2W / Section 04, 05, 19, 30, 32, 33

Records Search Map

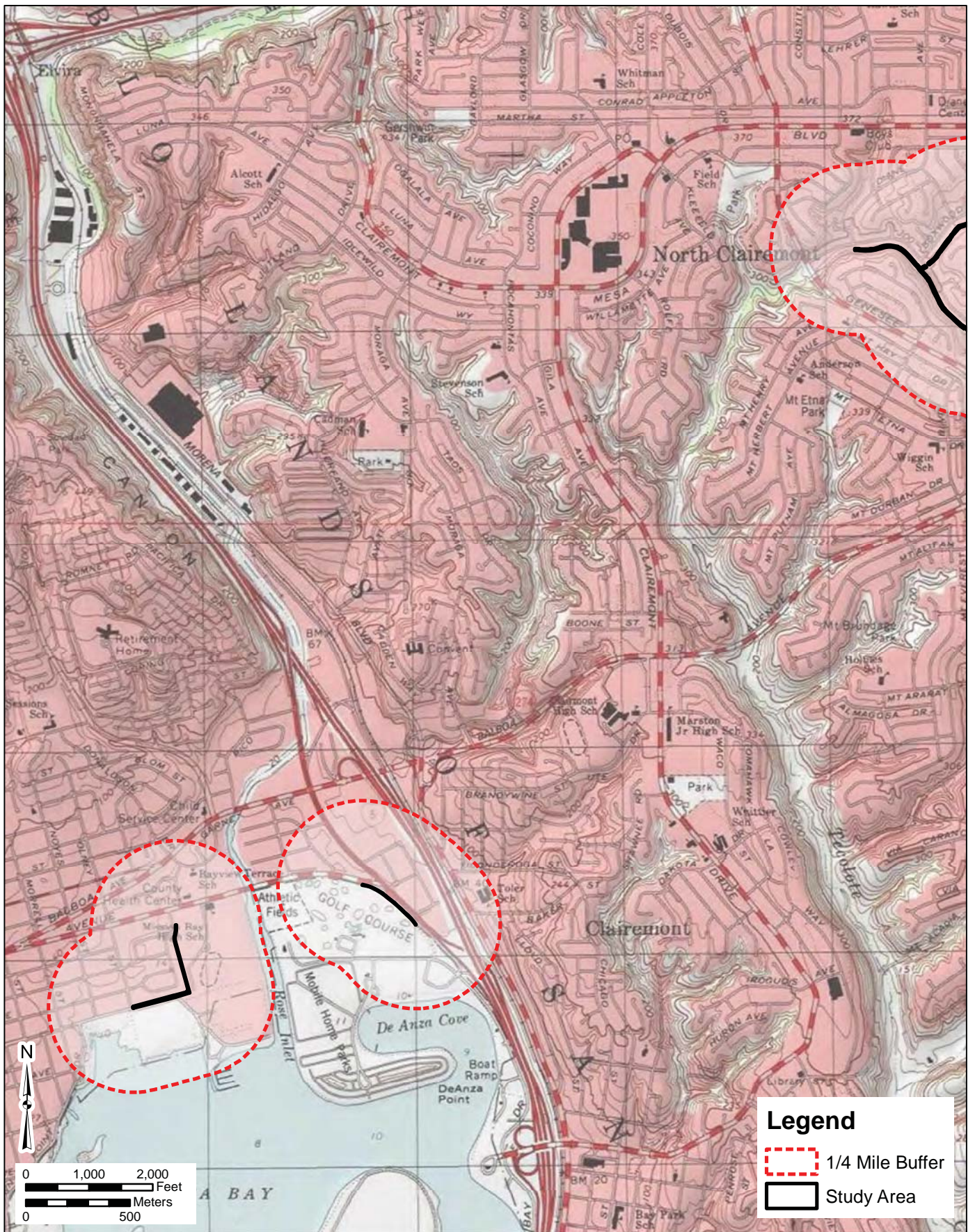
City of San Diego WMP



SOURCE: USGS 7.5-Minute Series La Jolla Quadrangle
Township 15S, 16S / Range 3W, 4W / Section 02, 49, 24, 25, 30

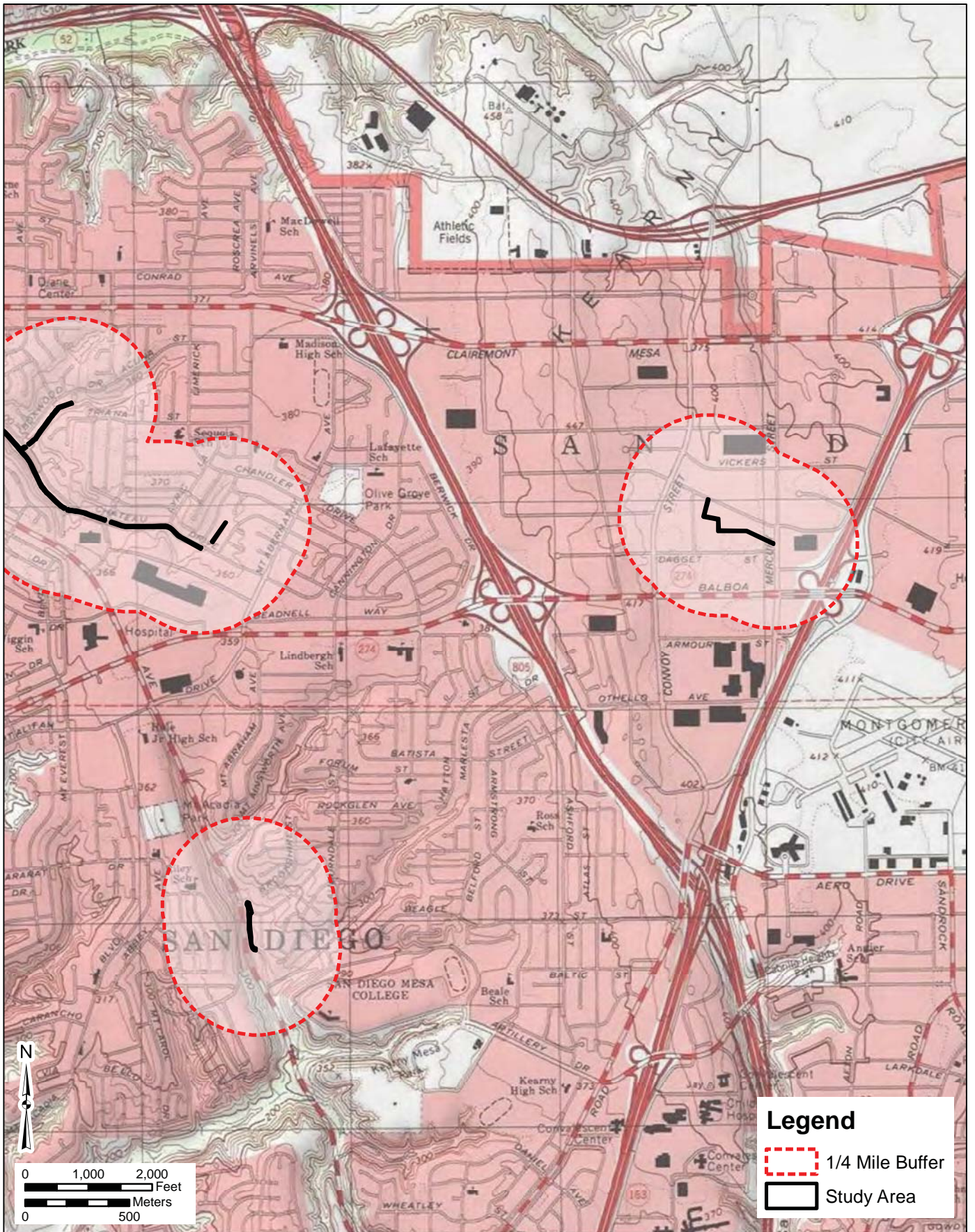
Records Search Map

City of San Diego WMP



Records Search Map

City of San Diego WMP



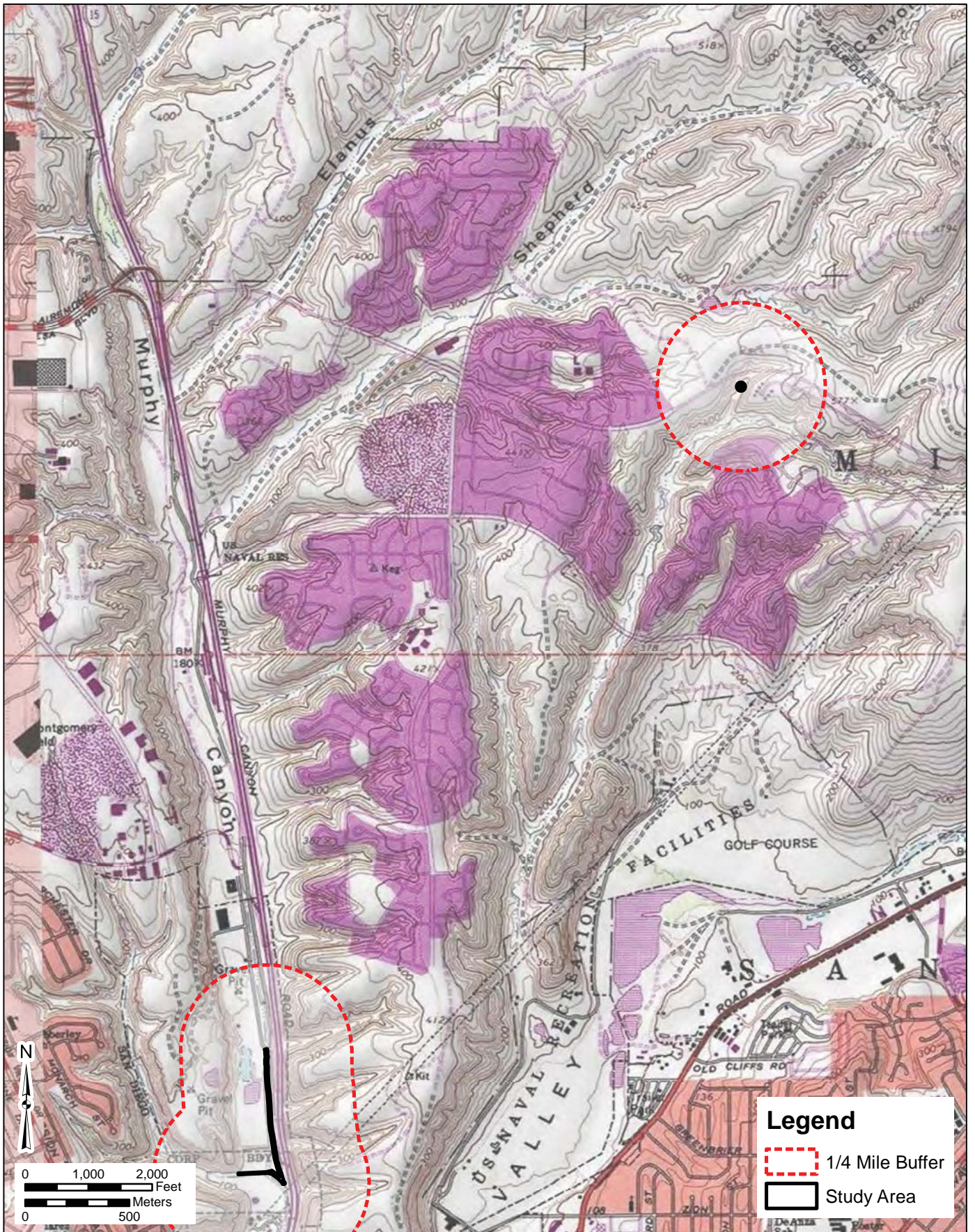
Legend

- 1/4 Mile Buffer
- Study Area

SOURCE: USGS 7.5-Minute Series La Jolla Quadrangle
Township 15S, 16S / Range 3W / Section 01, 03, 10, 34, 35, 36

Records Search Map

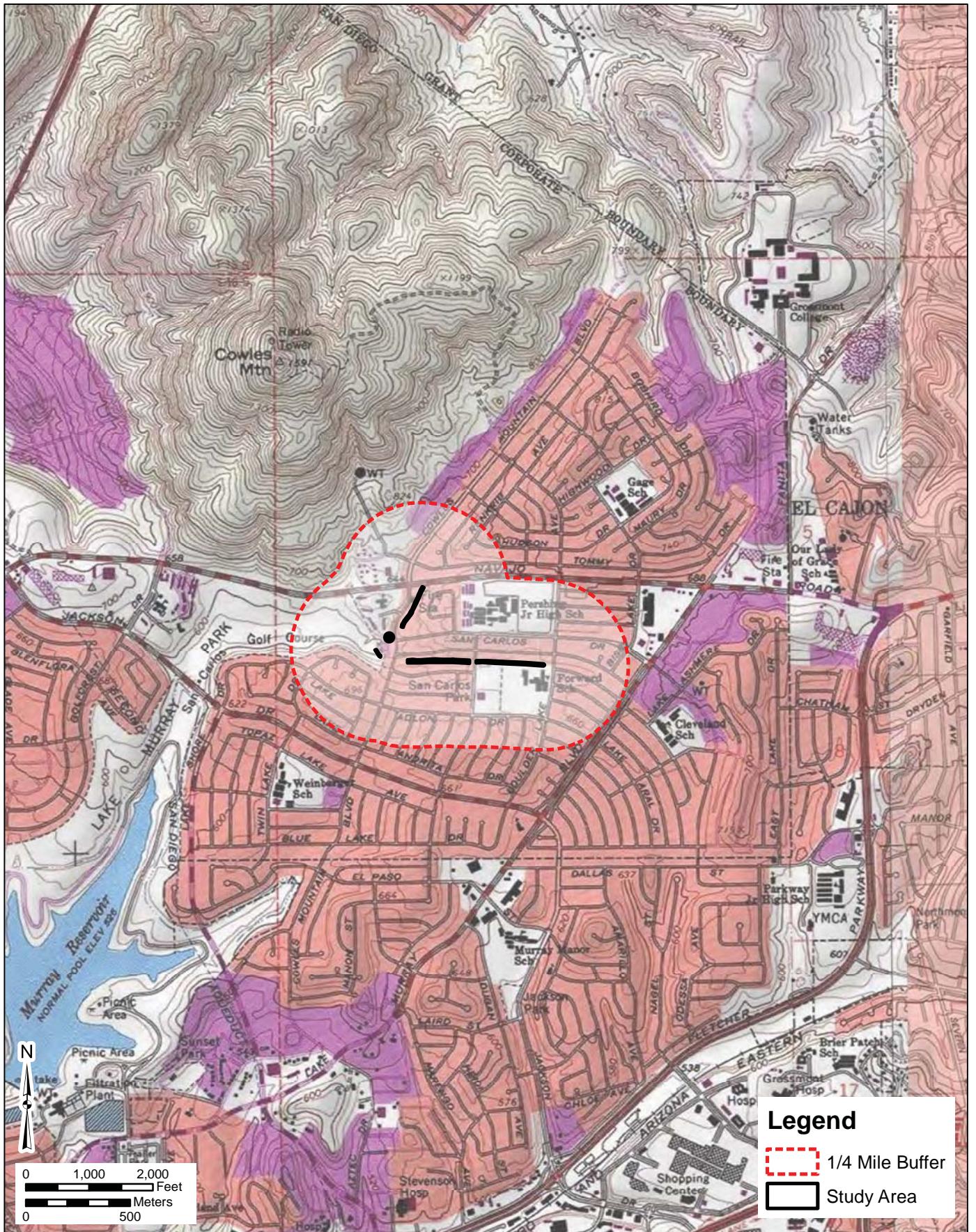
City of San Diego WMP



SOURCE: USGS 7.5-Minute Series La Mesa Quadrangle
 Township 15S, 16S / Range 2W / Section 07, 08, 33

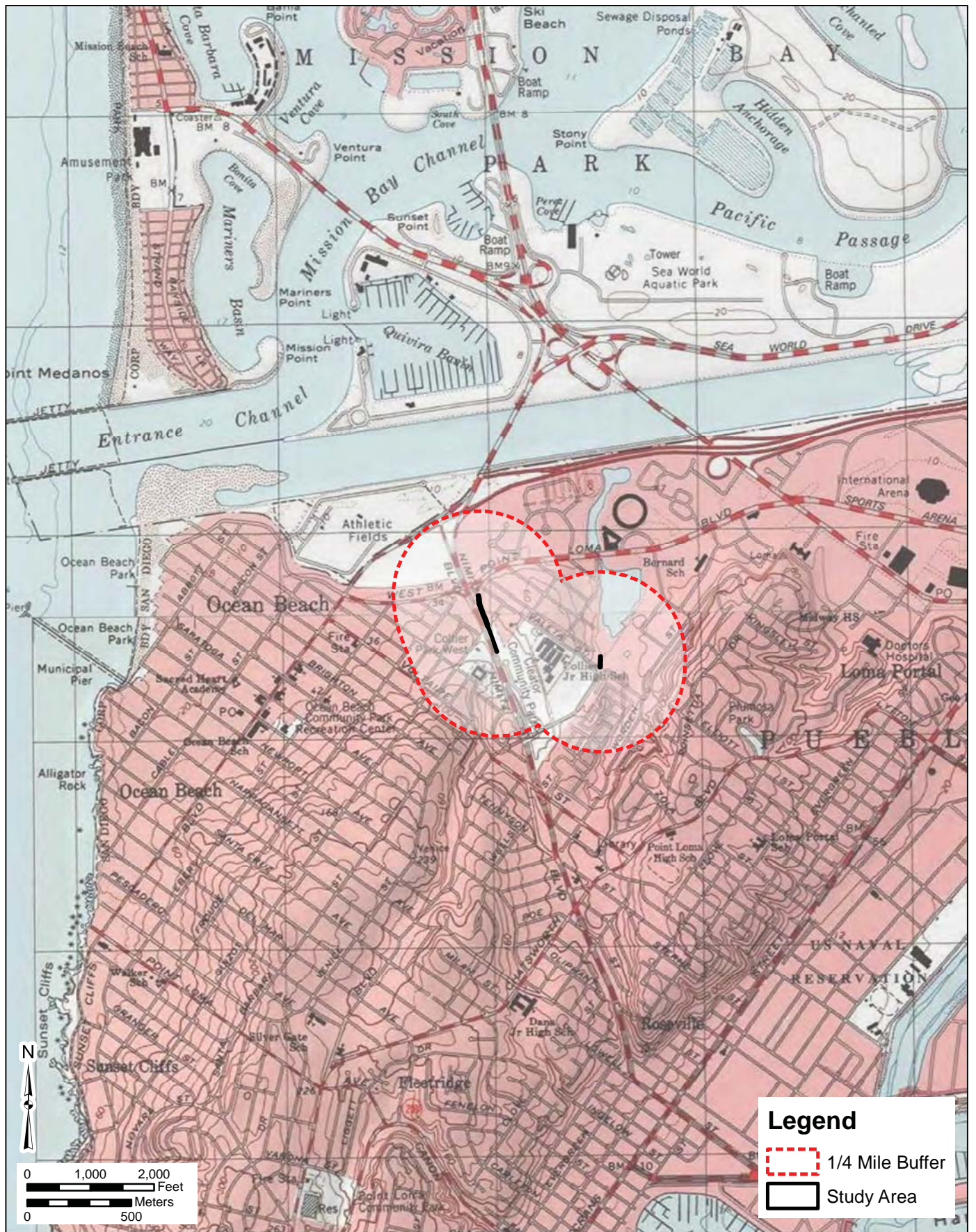
Records Search Map

City of San Diego WMP



Records Search Map

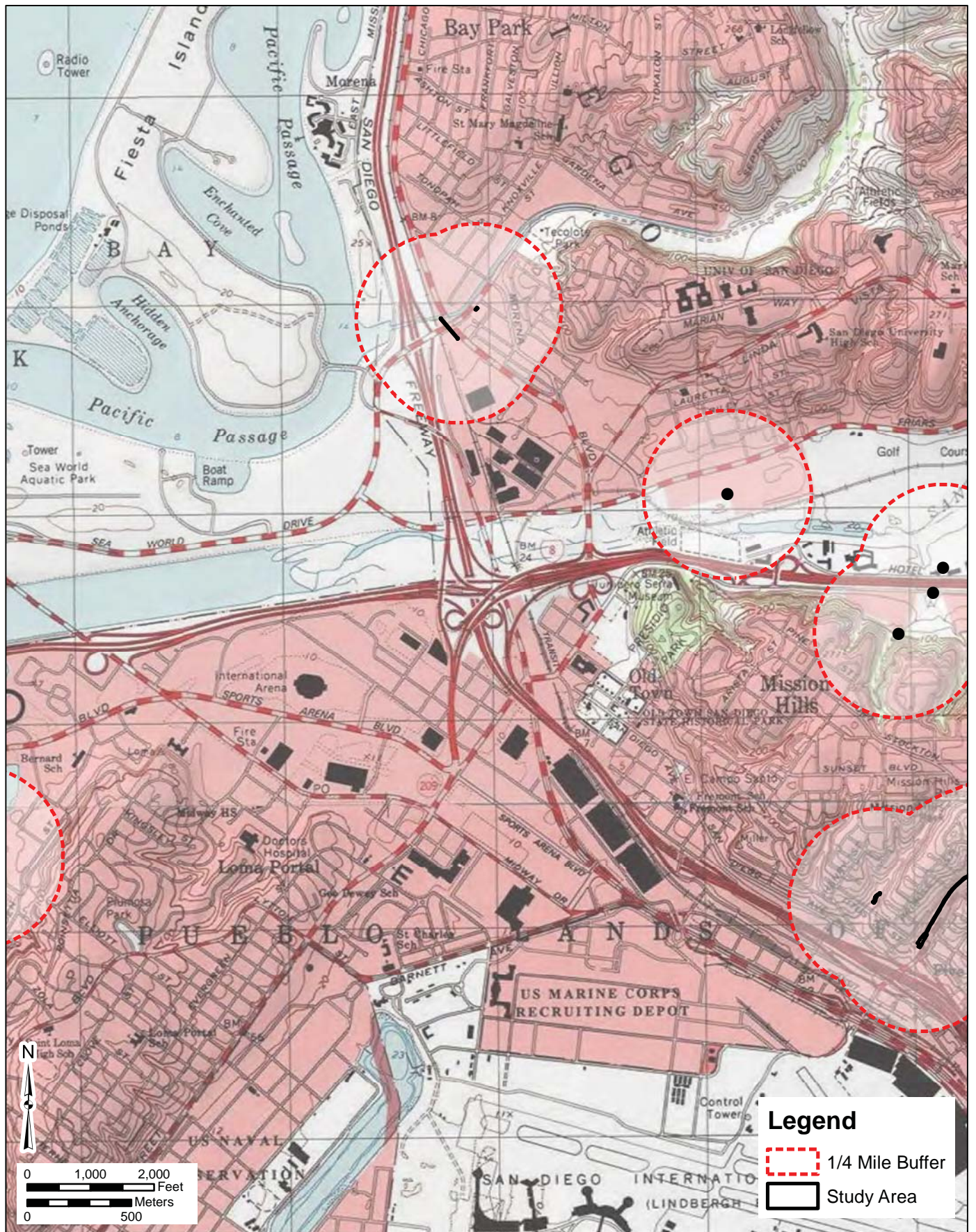
City of San Diego WMP



SOURCE: USGS 7.5-Minute Series La Jolla & Point Loma Quadrangles
 Township 16S / Range 3W / Section 30, 31

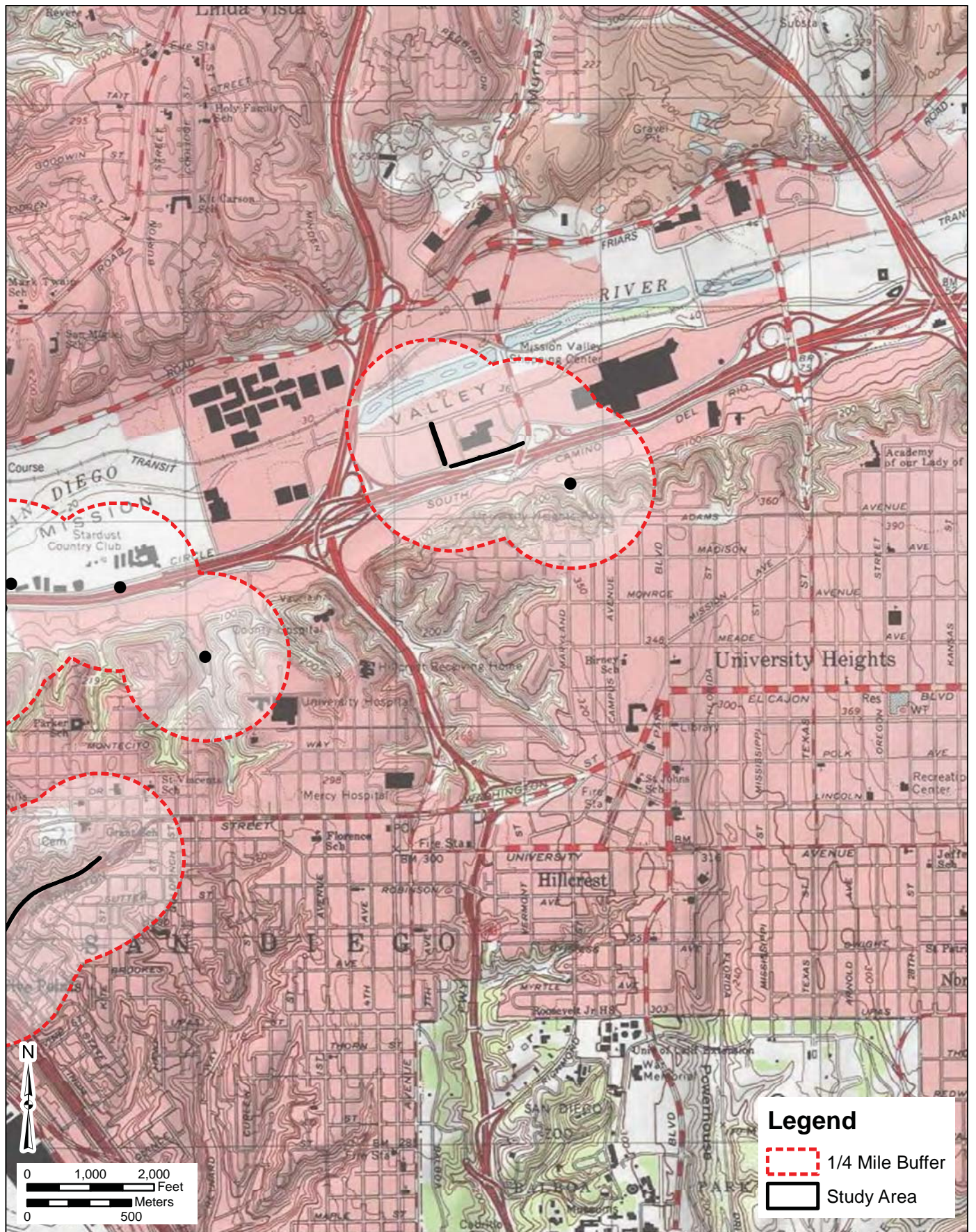
Records Search Map

City of San Diego WMP



Records Search Map

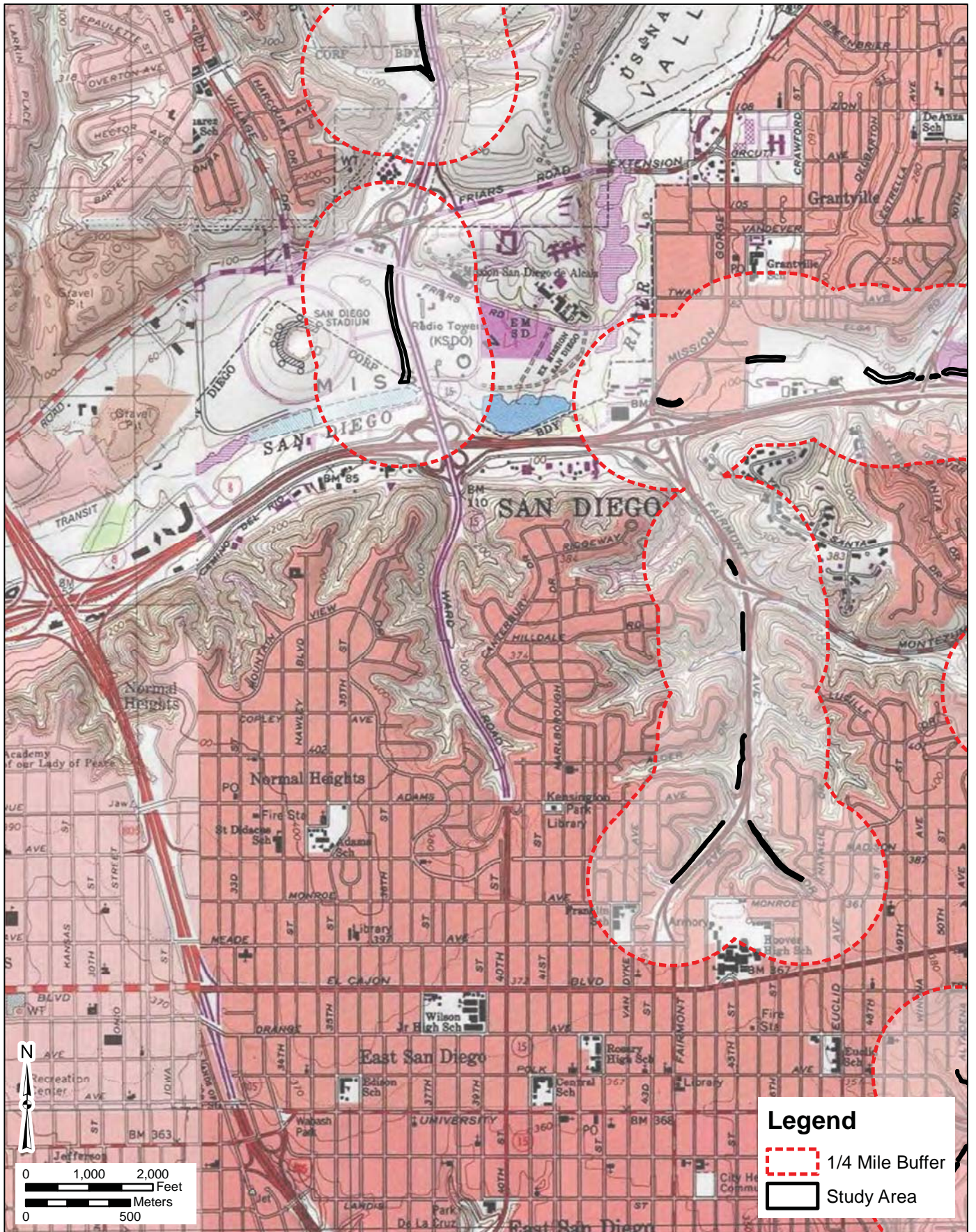
City of San Diego WMP



SOURCE: USGS 7.5-Minute Series La Jolla & Point Loma Quadrangles
 Township 16S / Range 3W / Section 22, 23, 24, 25, 26, 27, 34, 35

Records Search Map

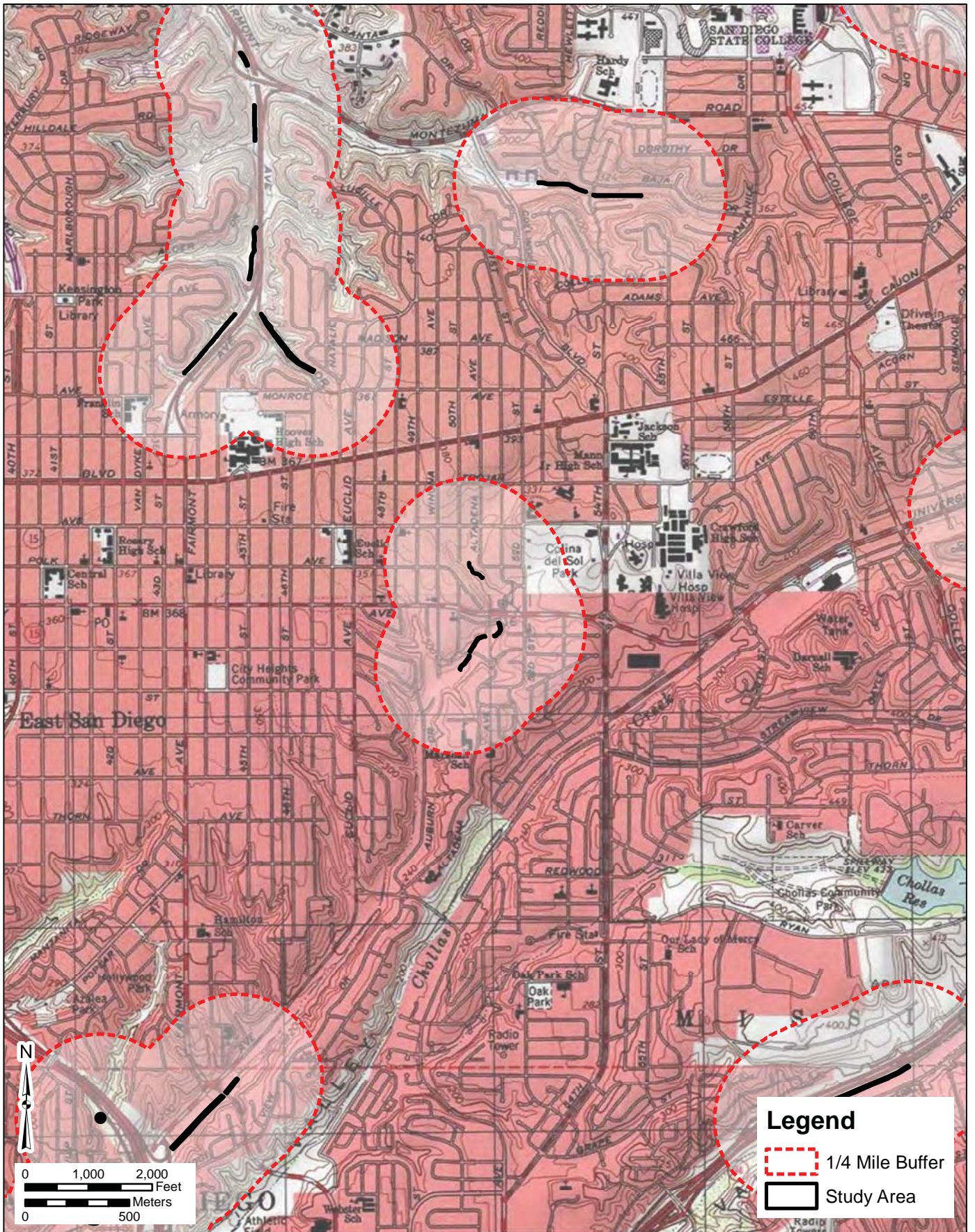
City of San Diego WMP



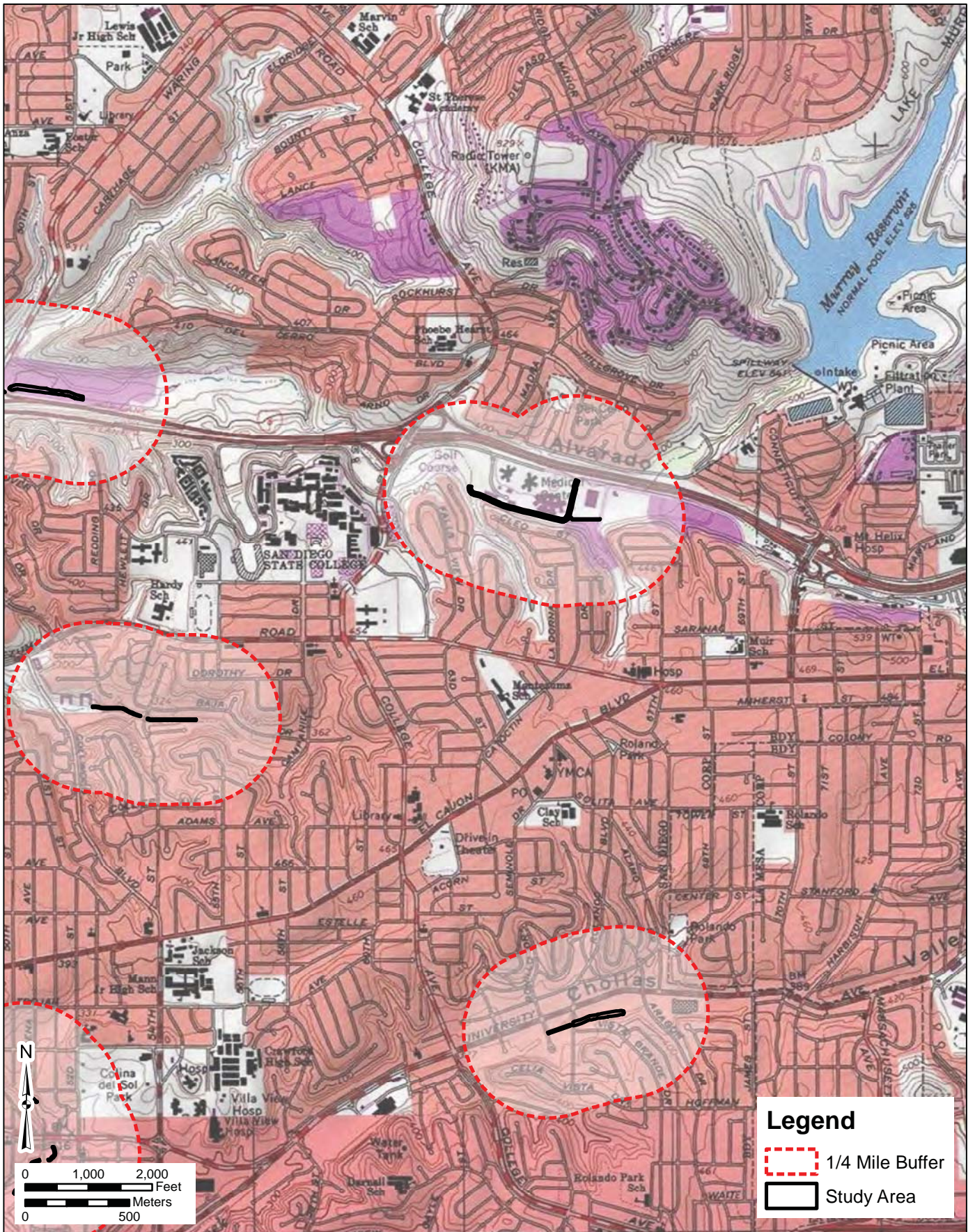
SOURCE: USGS 7.5-Minute Series La Mesa, National City, Point Loma & La Jolla Quadrangles
 Township 16S / Range 2W, 3W / Section 07, 08, 15, 16, 17, 18, 20, 21, 22, 27, 28, 29, 33

Records Search Map

City of San Diego WMP



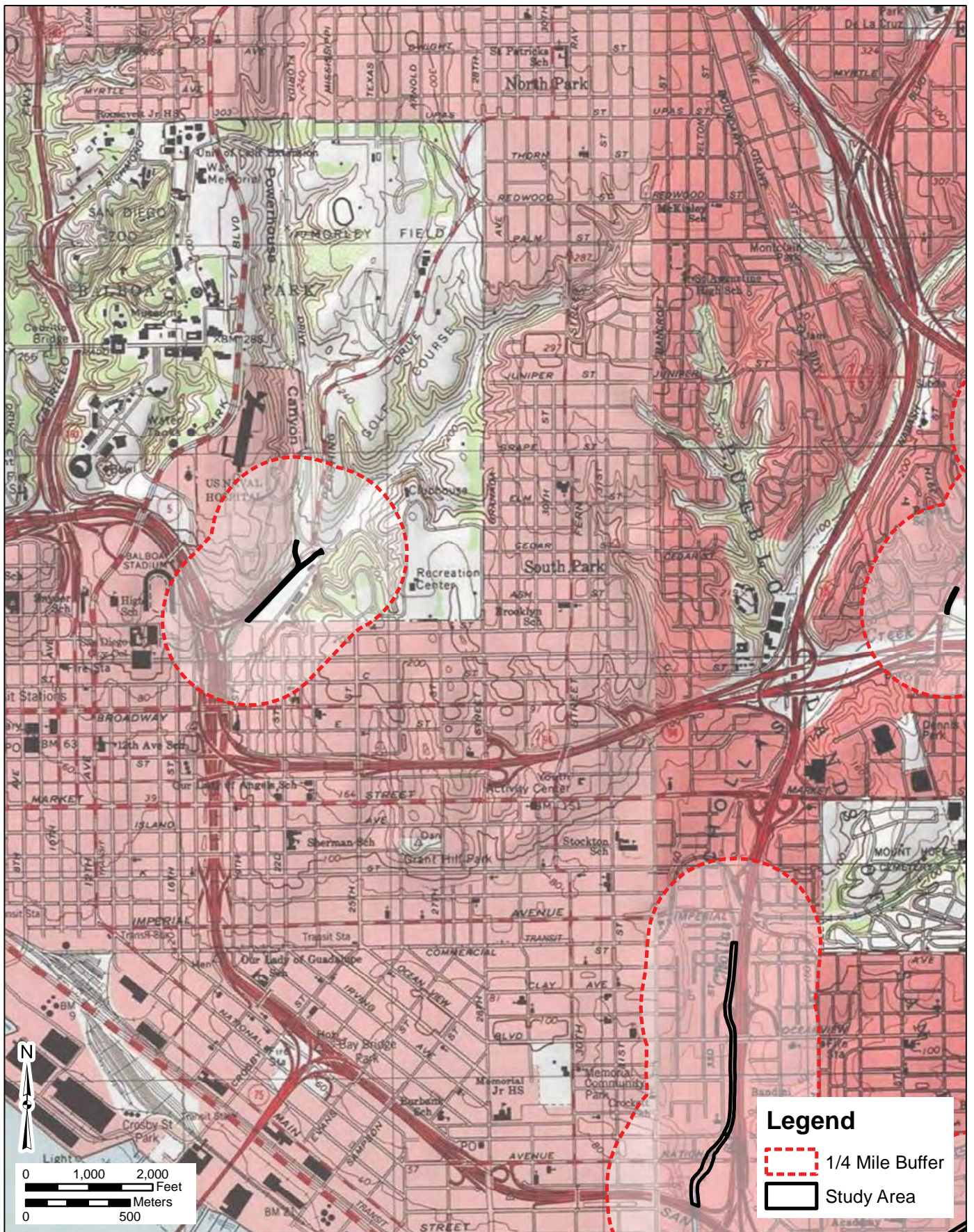
SOURCE: USGS 7.5-Minute Series La Mesa, National City, Point Loma & La Jolla Quadrangles
 Township 16S / Range 2W, 3W / Section 07, 08, 15, 16, 17, 18, 20, 21, 22, 27, 28, 29, 33



SOURCE: USGS 7.5-Minute Series La Mesa & National City Quadrangles
 Township 16S / Range 2W / Section 14, 15, 16, 21, 22, 23, 26, 27, 28, 33, 34

Records Search Map

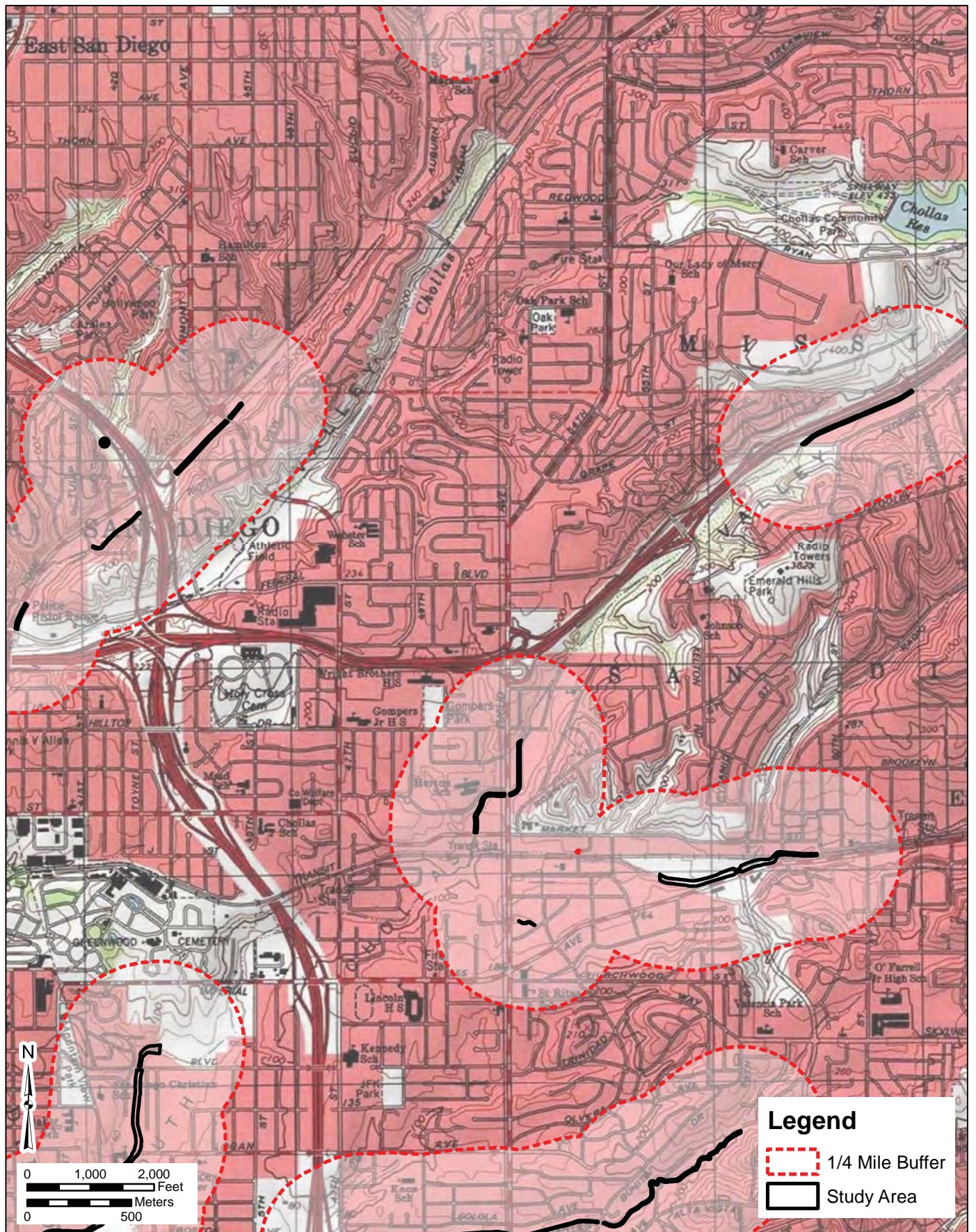
City of San Diego WMP



SOURCE: USGS 7.5-Minute Series Point Loma & National City Quadrangles
Township 17S / Range 2W / Section 01, 05, 07, 08, 12, 17, 18

Records Search Map

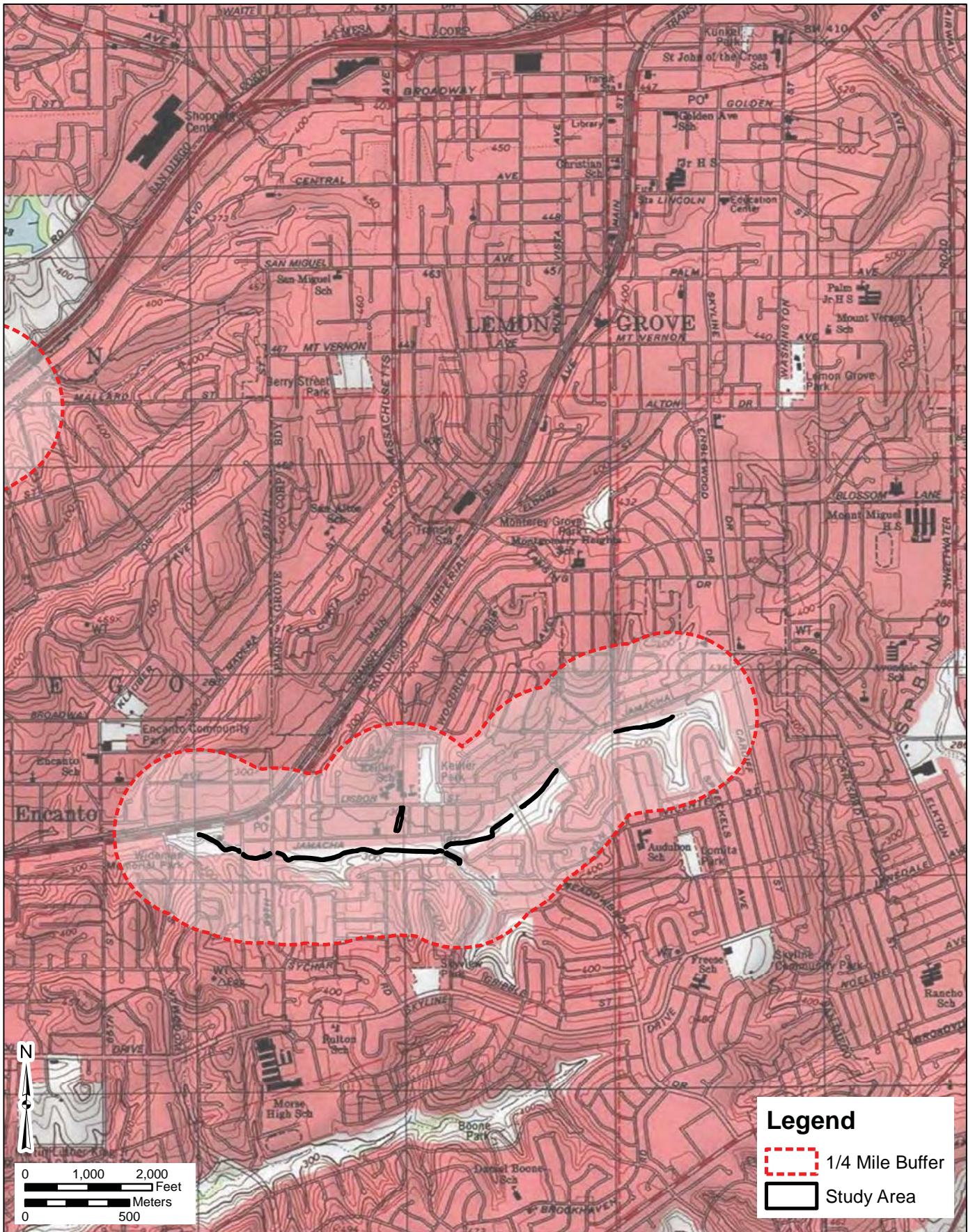
City of San Diego WMP



SOURCE: USGS 7.5-Minute Series National City Quadrangle
 Township 16S / Range 2W / Section 02, 03, 04, 05, 08, 09, 10, 11, 15, 16, 17, 32, 33, 34

Records Search Map

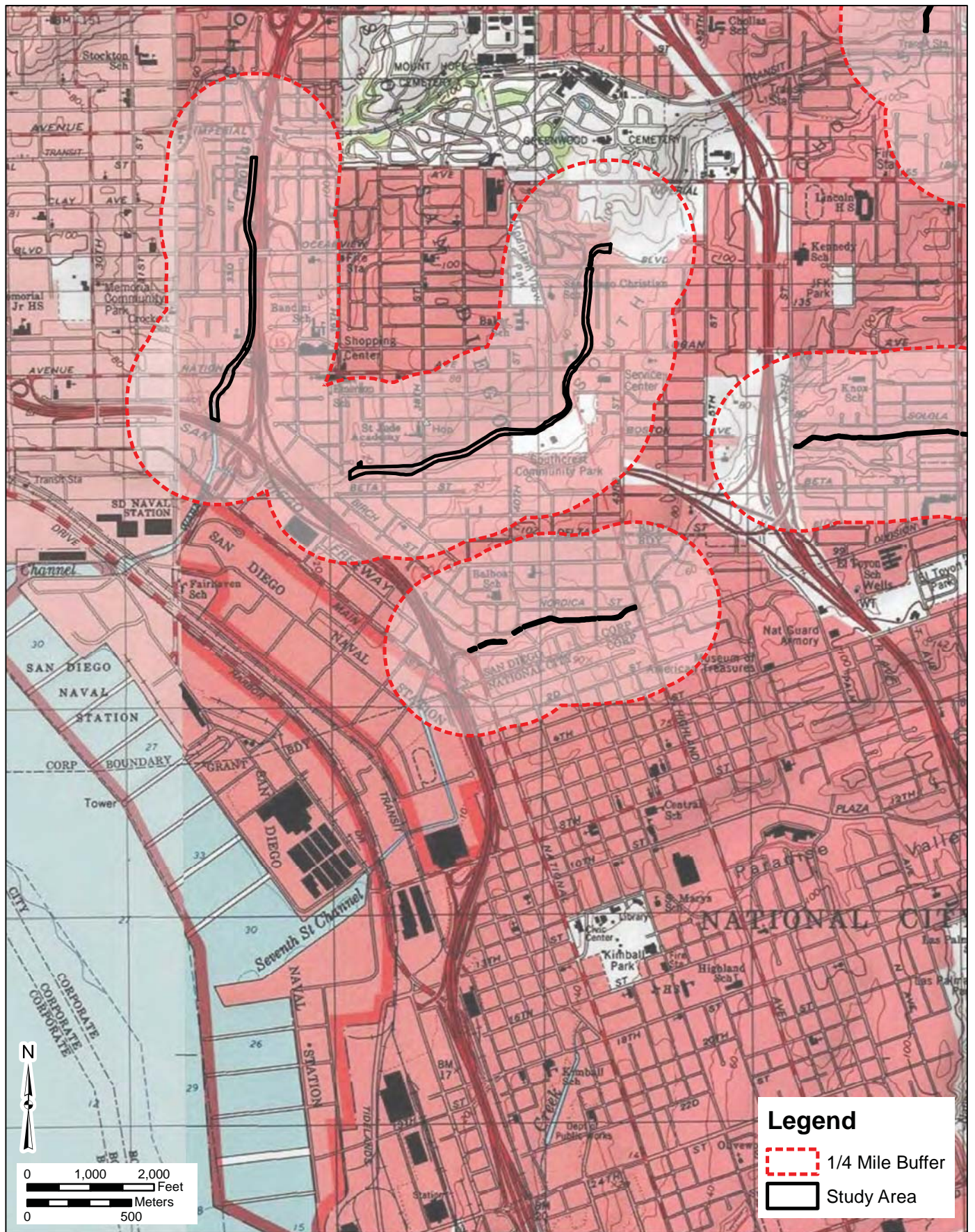
City of San Diego WMP



SOURCE: USGS 7.5-Minute Series National City Quadrangle
Township 17S / Range 1W, 2W / Section 01, 02, 06, 07, 11, 12

Records Search Map

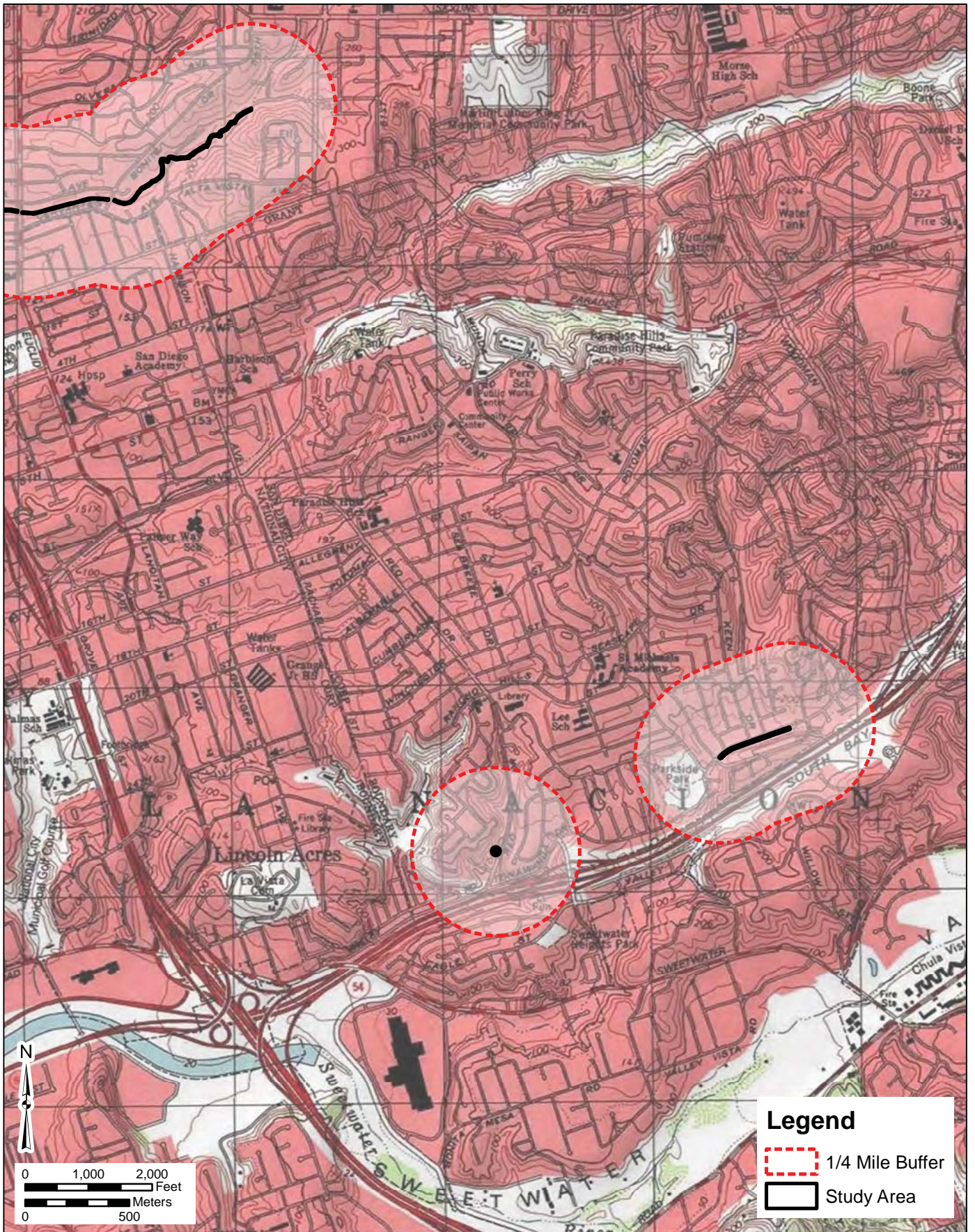
City of San Diego WMP



SOURCE: USGS 7.5-Minute Series National City & Point Loma Quadrangles
Township 17S / Range 2W / Section 07, 08, 09, 16, 17, 18, 20, 21

Records Search Map

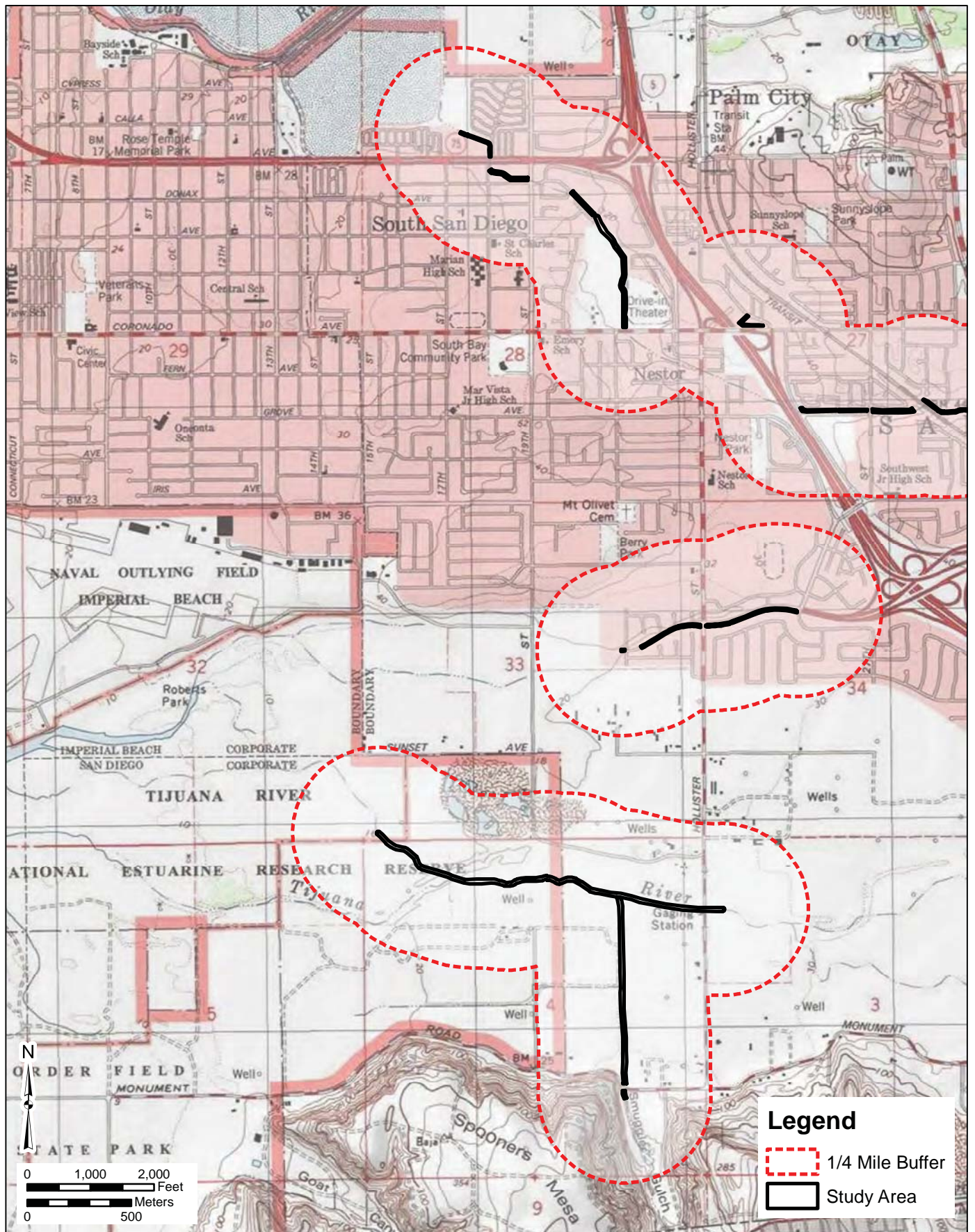
City of San Diego WMP



SOURCE: USGS 7.5-Minute Series National City Quadrangle
Township 17S / Range 2W / Section 15, 23, 24, 25, 26

Records Search Map

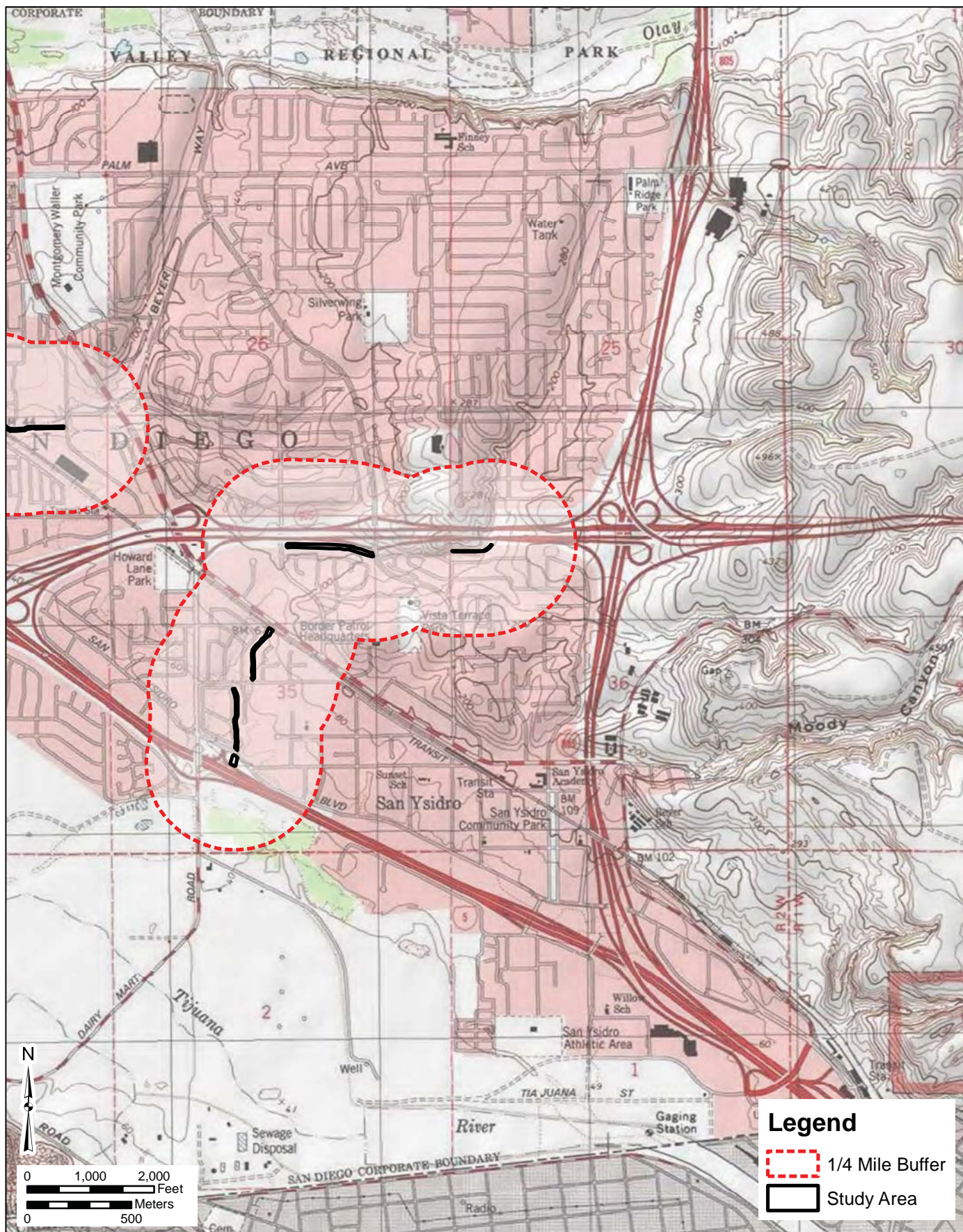
City of San Diego WMP



SOURCE: USGS 7.5-Minute Series Imperial Beach Quadrangle
 Township 18S, 19S / Range 2W / Section 03, 04, 05, 21, 27, 28, 32, 33, 34

Records Search Map

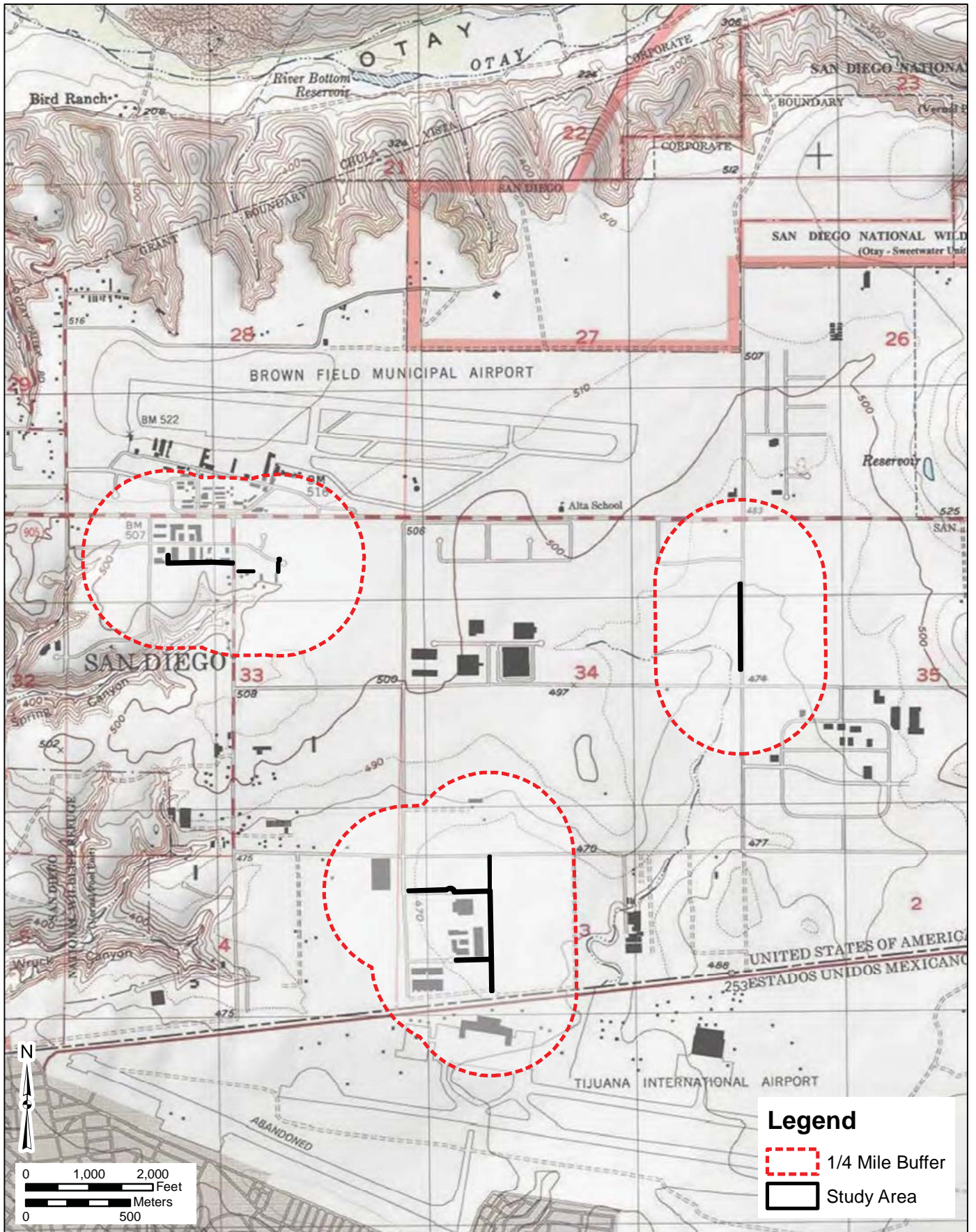
City of San Diego WMP



SOURCE: USGS 7.5-Minute Series Imperial Beach Quadrangle
Township 18S / Range 2W / Section 25, 26 35, 36

Records Search Map

City of San Diego WMP



SOURCE: USGS 7.5-Minute Series Otay Mesa Quadrangle
 Township 18S, 19S / Range 1W / Section 03, 04, 26, 27, 28, 33, 34, 35

Records Search Map

City of San Diego WMP

NATIVE AMERICAN HERITAGE COMMISSION

Environmental and Cultural Department
1550 Harbor Blvd., ROOM 100
West SACRAMENTO, CA 95691
(916) 373-3710



April 19, 2017

Matthew DeCarlo
Dudek

Sent by E-mail: mdecarlo@dudek.com

RE: Proposed San Diego Waterways Maintenance Plan Project; Del Mar, Escondido, Imperial Beach, La Jolla, La Mesa, National City, Otay Mesa, Point Loma and Poway USGS Quadrangles, San Diego County, California

Dear Mr. DeCarlo:

Attached is a list of tribes that have cultural and traditional affiliation to the areas of potential project effect (APE) referenced above. I suggest you contact all of those listed, if they cannot supply information, they might recommend others with specific knowledge. The list should provide a starting place to locate areas of potential adverse impact within the APE. By contacting all those on the list, your organization will be better able to respond to claims of failure to consult, as may be required under particular state statutes. If a response has not been received within two weeks of notification, the Native American Heritage Commission (NAHC) requests that you follow-up with a telephone call to ensure that the project information has been received.

A record search of the Native American Heritage Commission (NAHC) *Sacred Lands File* (SLF) was completed for the area of potential project effect (APE) for the above referenced project. Sites have been located within the APEs you provided that may be impacted by the project. Please immediately contact the Kwaaymii Laguna Band of Mission Indians at (619) 709-4207 for more information about the sites in the Imperial Beach Quadrangle. Please note that an additional site in the Point Loma Quadrangle is sensitive for cultural resources within ½ mile of the project site.

If you receive notification of change of addresses and phone numbers from any of these individuals or groups, please notify me. With your assistance we are able to assure that our lists contain current information. If you have any questions, please contact me at my email address: gayle.totton@nahc.ca.gov.

Sincerely,

Gayle Totton, M.A., PhD.
Associate Governmental Program Analyst

CONFIDENTIALITY NOTICE: This communication with its contents may contain confidential and/or legally privileged information. It is solely for the use of the intended recipient(s). Unauthorized interception, review, use or disclosure is prohibited and may violate applicable laws including the Electronic Communications Privacy Act. If you are not the intended recipient, please contact the sender and destroy all copies of the communication.

**Native American Heritage Commission
Native American Contact List
San Diego County
4/19/2017**

**Agua Caliente Band of Cahuilla
Indians**

Patricia Garcia-Plotkin, Director
5401 Dinah Shore Drive Cahuilla
Palm Springs, CA, 92264 Luiseno
Phone: (760) 699 - 6907
Fax: (760) 699-6924
ACBCI-THPO@aguacaliente.net

**Agua Caliente Band of Cahuilla
Indians**

Jeff Grubbe, Chairperson
5401 Dinah Shore Drive Cahuilla
Palm Springs, CA, 92264 Luiseno
Phone: (760) 699 - 6800
Fax: (760) 699-6919

**Barona Group of the Capitan
Grande**

Clifford LaChappa, Chairperson
1095 Barona Road Kumeyaay
Lakeside, CA, 92040
Phone: (619) 443 - 6612
Fax: (619) 443-0681
cloyd@barona-nsn.gov

Campo Kumeyaay Nation

Ralph Goff, Chairperson
36190 Church Road, Suite 1 Kumeyaay
Campo, CA, 91906
Phone: (619)478-9046
Fax: (619)478-5818
rgoff@campo-nsn.gov

**Ewilaapaay Band of Kumeyaay
Indians**

Robert Pinto, Chairperson
4054 Willows Road Kumeyaay
Alpine, CA, 91901
Phone: (619)445-6315
Fax: (619)445-9126

**Ewilaapaay Band of Kumeyaay
Indians**

Michael Garcia, Vice Chairperson
4054 Willows Road Kumeyaay
Alpine, CA, 91901
Phone: (619) 445 - 6315
Fax: (619) 445-9126
michaelg@leaningrock.net

Iipay Nation of Santa Ysabel

Virgil Perez, Chairperson
P.O. Box 130 Kumeyaay
Santa Ysabel, CA, 92070
Phone: (760)765-0845
Fax: (760)765-0320

Iipay Nation of Santa Ysabel

Clint Linton, Director of Cultural
Resources
P.O. Box 507 Kumeyaay
Santa Ysabel, CA, 92070
Phone: (760) 803 - 5694
cjlinton73@aol.com

Inaja Band of Mission Indians

Rebecca Osuna, Chairperson
2005 S. Escondido Blvd. Kumeyaay
Escondido, CA, 92025
Phone: (760)737-7628
Fax: (760)747-8568

**Jamul Indian Village of
California**

Erica Pinto, Chairperson
P.O. Box 612 Kumeyaay
Jamul, CA, 91935
Phone: (619)669-4785
Fax: (619)669-4817

**Kwaaymii Laguna Band of
Mission Indians**

Carmen Lucas,
P.O. Box 775 Kumeyaay
Pine Valley, CA, 91962
Phone: (619)709-4207

This list is current only as of the date of this document. Distribution of this list does not relieve any person of statutory responsibility as defined in Section 7050.5 of the Health and Safety Code, Section 5097.94 of the Public Resource Section 5097.98 of the Public Resources Code.

This list is only applicable for contacting local Native Americans with regard to cultural resources assessment for the proposed San Diego Waterways Maintenance Plan, San Diego County.

**Native American Heritage Commission
Native American Contact List
San Diego County
4/19/2017**

**La Jolla Band of Luiseño
Indians**

Thomas Rodriguez, Chairperson
22000 Highway 76
Pauma Valley, CA, 92061
Phone: (760)742-3771
Luiseno

**La Posta Band of Diegueno
Mission Indians**

Gwendolyn Parada, Chairperson
8 Crestwood Road
Boulevard, CA, 91905
Phone: (619)478-2113
Fax: (619)478-2125
LP13boots@aol.com
Kumeyaay

**La Posta Band of Diegueno
Mission Indians**

Javaughn Miller, Tribal
Administrator
8 Crestwood Road
Boulevard, CA, 91905
Phone: (619) 478 - 2113
Fax: (619) 478-2125
jmiller@LPtribe.net
Kumeyaay

**Manzanita Band of the
Kumeyaay Nation**

Angela Elliott Santos, Chairperson
P.O. Box 1302
Boulevard, CA, 91905
Phone: (619) 766 - 4930
Fax: (619) 766-4957
Kumeyaay

**Manzanita Band of the
Kumeyaay Nation**

Nick Elliott, Cultural Resources
Coordinator
P. O. Box 1302
Boulevard, CA, 91905
Phone: (619) 766 - 4930
Fax: (619) 766-4957
nickmepa@yahoo.com
Kumeyaay

**Mesa Grande Band of Mission
Indians**

Virgil Oyos, Chairperson
P.O Box 270
Santa Ysabel, CA, 92070
Phone: (760)782-3818
Fax: (760)782-9092
mesagrandeband@msn.com
Kumeyaay

Pala Band of Mission Indians

Shasta Gaughen, Tribal Historic
Preservation Officer
PMB 50, 35008 Pala Temecula
Rd.
Pala, CA, 92059
Phone: (760) 891 - 3515
Fax: (760) 742-3189
sgaughen@palatribe.com
Cupeno
Luiseno

**Pauma Band of Luiseno Indians
- Pauma & Yuima Reservation**

Temet Aguilar, Chairperson
P.O. Box 369, Ext. 303
Pauma Valley, CA, 92061
Phone: (760)742-1289
Fax: (760)742-3422
Luiseno

**Pechanga Band of Mission
Indians**

Paul Macarro, Cultural Resources
Coordinator
P.O. Box 1477
Temecula, CA, 92593
Phone: (951) 770 - 6302
Fax: (951) 506-9491
pmacarro@pechanga-nsn.gov
Luiseno

**Pechanga Band of Mission
Indians**

Mark Macarro, Chairperson
P.O. Box 1477
Temecula, CA, 92593
Phone: (951) 770 - 6000
Fax: (951) 695-1778
epreston@pechanga-nsn.gov
Luiseno

This list is current only as of the date of this document. Distribution of this list does not relieve any person of statutory responsibility as defined in Section 7050.5 of the Health and Safety Code, Section 6097.94 of the Public Resource Section 5097.98 of the Public Resources Code.

This list is only applicable for contacting local Native Americans with regard to cultural resources assessment for the proposed San Diego Waterways Maintenance Plan, San Diego County.

**Native American Heritage Commission
Native American Contact List
San Diego County
4/19/2017**

Pechanga Band of Mission Indians

Anna Hoover, Deputy
THPO/Cultural Analyst
P.O. Box 2183 Luiseno
Temecula, CA, 92593
Phone: (951) 770 - 8104
Fax: (951) 694-0446
ahoover@pechanga-nsn.gov

Rincon Band of Mission Indians

Bo Mazzetti, Chairperson
1 West Tribal Road Luiseno
Valley Center, CA, 92082
Phone: (760)749-1051
Fax: (760)749-5144
bomazzetti@aol.com

Rincon Band of Mission Indians

Jim McPherson, Tribal Historic
Preservation Officer
1 West Tribal Road Luiseno
Valley Center, CA, 92082
Phone: (760)749-1051
Fax: (760)749-5144
vwhipple@rincontribe.org

San Luis Rey Band of Mission Indians

San Luis Rey, Tribal Council
1889 Sunset Drive Luiseno
Vista, CA, 92081
Phone: (760)724-8505
Fax: (760)724-2172
cjmojado@slrmissionindians.org

San Luis Rey Band of Mission Indians

1889 Sunset Drive Luiseno
Vista, CA, 92081
Phone: (760) 724 - 8505
Fax: (760) 724-2172
cjmojado@slrmissionindians.org

San Pasqual Band of Mission Indians

John Flores, Environmental
Coordinator
P. O. Box 365 Kumeyaay
Valley Center, CA, 92082
Phone: (760) 749 - 3200
Fax: (760) 749-3876
johnf@sanpasqualtribe.org

San Pasqual Band of Mission Indians

Allen E. Lawson, Chairperson
P.O. Box 365 Kumeyaay
Valley Center, CA, 92082
Phone: (760)749-3200
Fax: (760)749-3876
allenl@sanpasqualtribe.org

Soboba Band of Luiseno Indians

Joseph Ontiveros, Cultural
Resource Department
P.O. BOX 487 Cahuilla
San Jacinto, CA, 92581 Luiseno
Phone: (951) 663 - 5279
Fax: (951) 654-4198
jontiveros@soboba-nsn.gov

Soboba Band of Luiseno Indians

Carrie Garcia, Cultural Resources
Manager
P. O. Box 487 Cahuilla
San Jacinto, CA, 92583 Luiseno
Phone: (951)654-2765
Fax: (951)654-4198
carrieg@soboba-nsn.gov

Soboba Band of Luiseno Indians

Rosemary Morillo, Chairperson
P. O. Box 487 Cahuilla
San Jacinto, CA, 92583 Luiseno
Phone: (951) 654 - 2765
Fax: (951) 654-4198
rmorillo@soboba-nsn.gov

This list is current only as of the date of this document. Distribution of this list does not relieve any person of statutory responsibility as defined in Section 7050.5 of the Health and Safety Code, Section 5097.94 of the Public Resource Section 5097.98 of the Public Resources Code.

This list is only applicable for contacting local Native Americans with regard to cultural resources assessment for the proposed San Diego Waterways Maintenance Plan, San Diego County.

**Native American Heritage Commission
Native American Contact List
San Diego County
4/19/2017**

***Sycuan Band of the Kumeyaay
Nation***

Cody J. Martinez, Chairperson
1 Kwaaypaay Court Kumeyaay
El Cajon, CA, 92019
Phone: (619)445-2613
Fax: (619)445-1927
ssilva@sycuan-nsn.gov

***Sycuan Band of the Kumeyaay
Nation***

Lisa Haws, Cultural Resources
Manager
1 Kwaaypaay Court Kumeyaay
El Cajon, CA, 92019
Phone: (619) 312 - 1935

***Viejas Band of Kumeyaay
Indians***

Julie Hagen,
1 Viejas Grade Road Kumeyaay
Alpine, CA, 91901
Phone: (619) 445 - 3810
Fax: (619) 445-5337
jhagen@viejas-nsn.gov

***Viejas Band of Kumeyaay
Indians***

Robert Welch, Chairperson
1 Viejas Grade Road Kumeyaay
Alpine, CA, 91901
Phone: (619) 445 - 3810
Fax: (619) 445-5337
jhagen@viejas-nsn.gov

This list is current only as of the date of this document. Distribution of this list does not relieve any person of statutory responsibility as defined in Section 7050.5 of the Health and Safety Code, Section 5097.94 of the Public Resource Section 5097.98 of the Public Resources Code.

This list is only applicable for contacting local Native Americans with regard to cultural resources assessment for the proposed San Diego Waterways Maintenance Plan, San Diego County.

April 19, 2017

Mr. Temet Aguilar, Chairperson
Pauma & Yuima Reservation
P.O. Box 369
Pauma Valley, CA 92061

Subject: Information Request for the San Diego Waterways Maintenance Plan, San Diego County, California

Dear Mr. Aguilar,

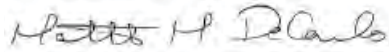
The City of San Diego has proposed a Waterways Maintenance Plan to streamline maintenance of existing storm water facilities while protecting resources from adverse effects. The proposed plan includes 24 miles of concrete-lined and dirt channels and 22 storm drain outfalls in critical flood areas. These channels and drains are located throughout the City's jurisdiction (Figure 1, Table 1).

USGS Quad	Township	Range
Del Mar	14S, 15S	3W
Escondido	13S	2W
Imperial Beach	18S, 19S	2W
La Jolla	15S, 16S	2W, 3W
La Mesa	16S	1W
National City	16S, 17S	1W, 2W
Otay Mesa	18S, 19S	1W
Point Loma	16S	3W
Poway	14S	1W, 2W

The Native American Heritage Commission conducted a search of the Sacred Lands File. The search identified Native American cultural resources within the project area located on the Imperial Beach USGS quadrangle. I am inquiring whether you, or your tribal community, have any knowledge of these or other cultural resources or places that may be impacted by the proposed project.

If you have any information or concerns pertaining to such information, please contact me by phone or email.

Respectfully,

A handwritten signature in dark ink, appearing to read "Matthew H. DeCarlo". The signature is fluid and cursive, with the first name "Matthew" and last name "DeCarlo" clearly legible, and a middle initial "H." in between.

Matthew DeCarlo, B.A.

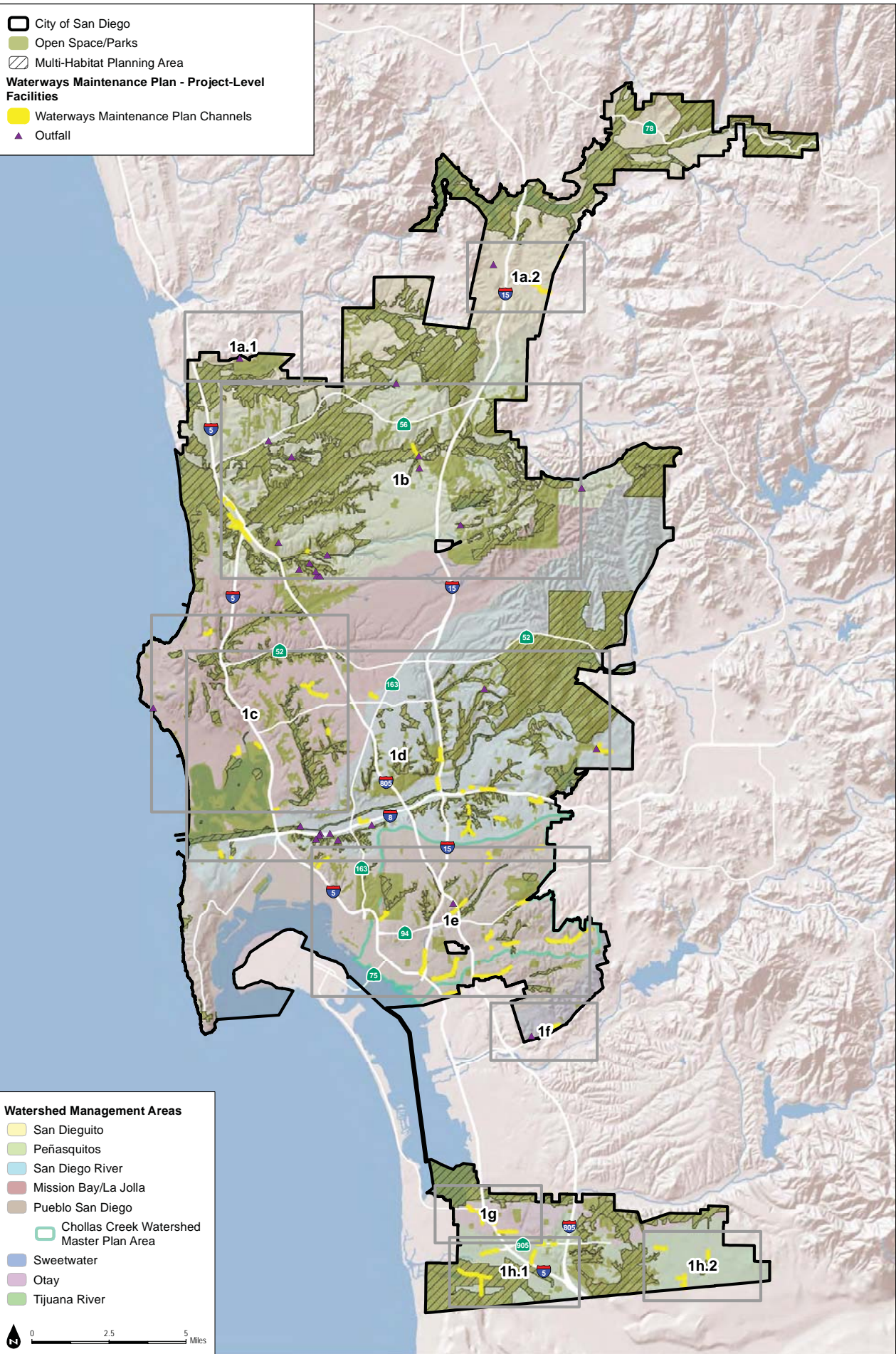
Archaeologist

DUDEK

Phone: (760) 815-7067

Email: mdecarlo@dudek.com

Attachments: Figure 1. Records search area Map



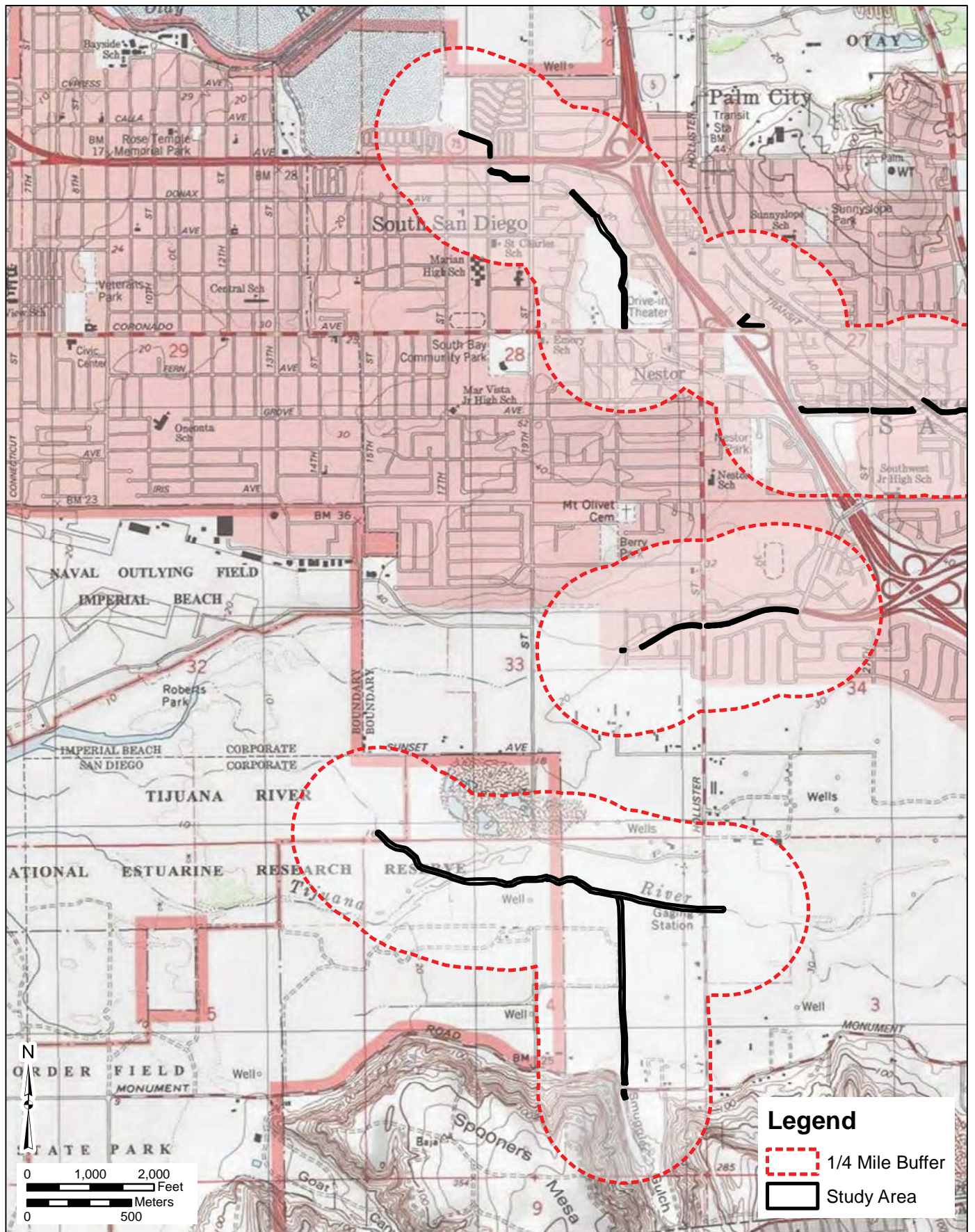
SOURCE: ESRI, 2017; SANDAG, 2017; USGS, 2012

DUDEK

Waterways Maintenance Plan - Facility Location and Study Area Overview

City of San Diego Transportation & Storm Water Department

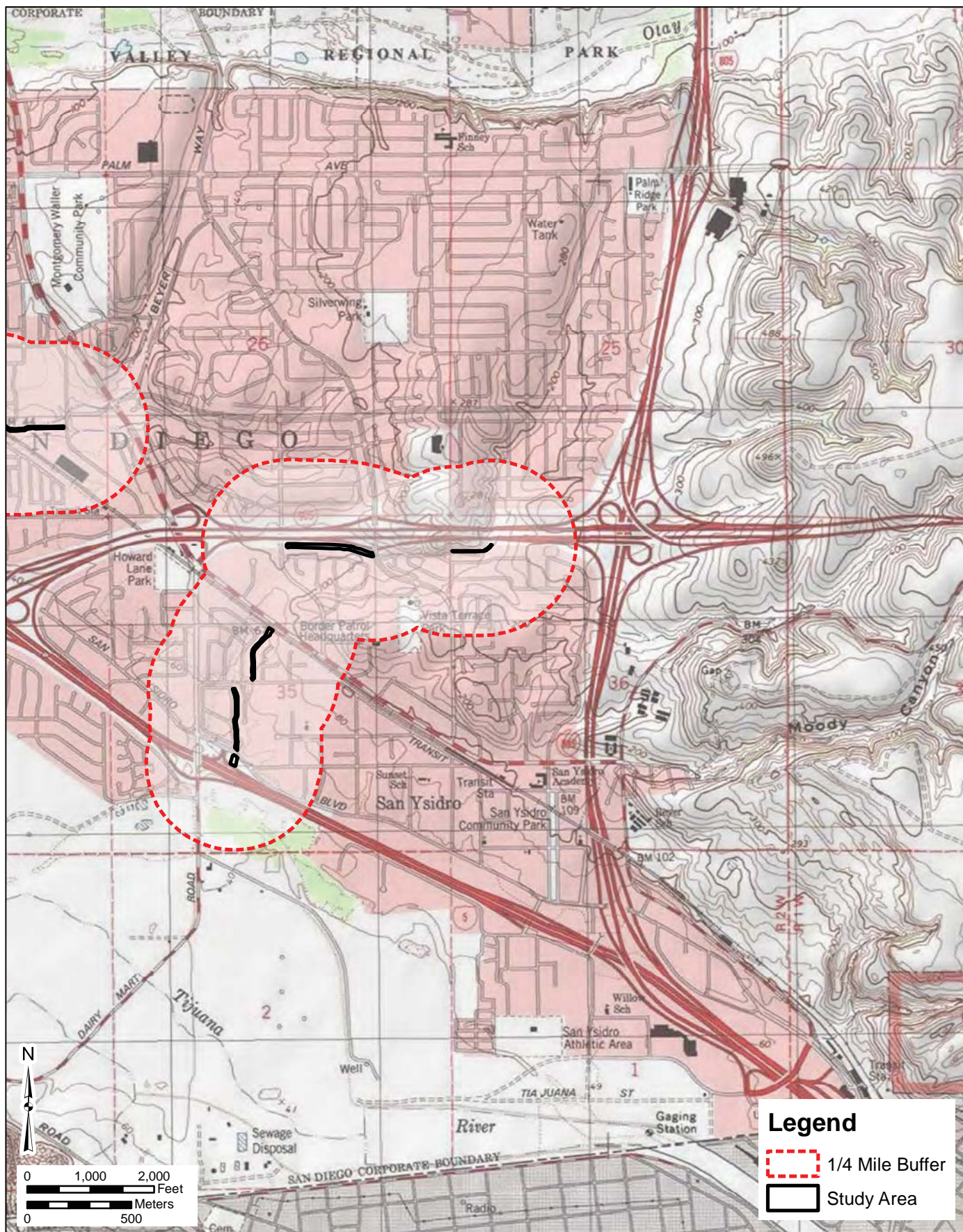
City-wide Overview - Figure 1



SOURCE: USGS 7.5-Minute Series Imperial Beach Quadrangle
 Township 18S, 19S / Range 2W / Section 03, 04, 05, 21, 27, 28, 32, 33, 34

Records Search Map

City of San Diego WMP



Records Search Map

City of San Diego WMP

April 19, 2017

Mr. Nick Elliott, Cultural Resources Coordinator
 Manzanita Band of Kumeyaay Nation
 P.O. Box 1302
 Boulevard, CA 91905

Subject: Information Request for the San Diego Waterways Maintenance Plan, San Diego County, California

Dear Mr. Elliott,

The City of San Diego has proposed a Waterways Maintenance Plan to streamline maintenance of existing storm water facilities while protecting resources from adverse effects. The proposed plan includes 24 miles of concrete-lined and dirt channels and 22 storm drain outfalls in critical flood areas. These channels and drains are located throughout the City's jurisdiction (Figure 1, Table 1).

USGS Quad	Township	Range
Del Mar	14S, 15S	3W
Escondido	13S	2W
Imperial Beach	18S, 19S	2W
La Jolla	15S, 16S	2W, 3W
La Mesa	16S	1W
National City	16S, 17S	1W, 2W
Otay Mesa	18S, 19S	1W
Point Loma	16S	3W
Poway	14S	1W, 2W

The Native American Heritage Commission conducted a search of the Sacred Lands File. The search identified Native American cultural resources within the project area located on the Imperial Beach USGS quadrangle. I am inquiring whether you, or your tribal community, have any knowledge of these or other cultural resources or places that may be impacted by the proposed project.

April 19, 2017

Mr. John Flores, Environmental Coordinator
San Pasqual Band of Indians
P.O. Box 365
Valley Center, CA 92082

Subject: Information Request for the San Diego Waterways Maintenance Plan, San Diego County, California

Dear Mr. Flores,

The City of San Diego has proposed a Waterways Maintenance Plan to streamline maintenance of existing storm water facilities while protecting resources from adverse effects. The proposed plan includes 24 miles of concrete-lined and dirt channels and 22 storm drain outfalls in critical flood areas. These channels and drains are located throughout the City's jurisdiction (Figure 1, Table 1).

USGS Quad	Township	Range
Del Mar	14S, 15S	3W
Escondido	13S	2W
Imperial Beach	18S, 19S	2W
La Jolla	15S, 16S	2W, 3W
La Mesa	16S	1W
National City	16S, 17S	1W, 2W
Otay Mesa	18S, 19S	1W
Point Loma	16S	3W
Poway	14S	1W, 2W

The Native American Heritage Commission conducted a search of the Sacred Lands File. The search identified Native American cultural resources within the project area located on the Imperial Beach USGS quadrangle. I am inquiring whether you, or your tribal community, have any knowledge of these or other cultural resources or places that may be impacted by the proposed project.

April 19, 2017

Ms. Carrie Garcia, Cultural Resources Manager
Soboba Band of Luiseno Indians
P.O. Box 487
San Jacinto, CA 92581

Subject: Information Request for the San Diego Waterways Maintenance Plan, San Diego County, California

Dear Ms. Garcia,

The City of San Diego has proposed a Waterways Maintenance Plan to streamline maintenance of existing storm water facilities while protecting resources from adverse effects. The proposed plan includes 24 miles of concrete-lined and dirt channels and 22 storm drain outfalls in critical flood areas. These channels and drains are located throughout the City's jurisdiction (Figure 1, Table 1).

USGS Quad	Township	Range
Del Mar	14S, 15S	3W
Escondido	13S	2W
Imperial Beach	18S, 19S	2W
La Jolla	15S, 16S	2W, 3W
La Mesa	16S	1W
National City	16S, 17S	1W, 2W
Otay Mesa	18S, 19S	1W
Point Loma	16S	3W
Poway	14S	1W, 2W

The Native American Heritage Commission conducted a search of the Sacred Lands File. The search identified Native American cultural resources within the project area located on the Imperial Beach USGS quadrangle. I am inquiring whether you, or your tribal community, have any knowledge of these or other cultural resources or places that may be impacted by the proposed project.

April 19, 2017

Mr. Michael Garcia, Vice Chairperson
Ewiiapaayp Tribal Office
4054 Willows Road
Alpine, CA 91901

Subject: Information Request for the San Diego Waterways Maintenance Plan, San Diego County, California

Dear Mr. Garcia,

The City of San Diego has proposed a Waterways Maintenance Plan to streamline maintenance of existing storm water facilities while protecting resources from adverse effects. The proposed plan includes 24 miles of concrete-lined and dirt channels and 22 storm drain outfalls in critical flood areas. These channels and drains are located throughout the City's jurisdiction (Figure 1, Table 1).

USGS Quad	Township	Range
Del Mar	14S, 15S	3W
Escondido	13S	2W
Imperial Beach	18S, 19S	2W
La Jolla	15S, 16S	2W, 3W
La Mesa	16S	1W
National City	16S, 17S	1W, 2W
Otay Mesa	18S, 19S	1W
Point Loma	16S	3W
Poway	14S	1W, 2W

The Native American Heritage Commission conducted a search of the Sacred Lands File. The search identified Native American cultural resources within the project area located on the Imperial Beach USGS quadrangle. I am inquiring whether you, or your tribal community, have any knowledge of these or other cultural resources or places that may be impacted by the proposed project.

April 19, 2017

Ms. Patricia Garcia, Tribal Historic Preservation Officer
Agua Caliente Band of Cahuilla Indians
5401 Dinah Shore Drive
Palm Springs, CA 92262

Subject: Information Request for the San Diego Waterways Maintenance Plan, San Diego County, California

Dear Ms. Garcia,

The City of San Diego has proposed a Waterways Maintenance Plan to streamline maintenance of existing storm water facilities while protecting resources from adverse effects. The proposed plan includes 24 miles of concrete-lined and dirt channels and 22 storm drain outfalls in critical flood areas. These channels and drains are located throughout the City's jurisdiction (Figure 1, Table 1).

USGS Quad	Township	Range
Del Mar	14S, 15S	3W
Escondido	13S	2W
Imperial Beach	18S, 19S	2W
La Jolla	15S, 16S	2W, 3W
La Mesa	16S	1W
National City	16S, 17S	1W, 2W
Otay Mesa	18S, 19S	1W
Point Loma	16S	3W
Poway	14S	1W, 2W

The Native American Heritage Commission conducted a search of the Sacred Lands File. The search identified Native American cultural resources within the project area located on the Imperial Beach USGS quadrangle. I am inquiring whether you, or your tribal community, have any knowledge of these or other cultural resources or places that may be impacted by the proposed project.

April 19, 2017

Ms. Shasta Gaughen, Tribal Historic Preservation Officer
Pala Band of Mission Indians
35008 Pala Temecula Rd.
Pala, CA 92059

Subject: Information Request for the San Diego Waterways Maintenance Plan, San Diego County, California

Dear Ms. Gaughen,

The City of San Diego has proposed a Waterways Maintenance Plan to streamline maintenance of existing storm water facilities while protecting resources from adverse effects. The proposed plan includes 24 miles of concrete-lined and dirt channels and 22 storm drain outfalls in critical flood areas. These channels and drains are located throughout the City's jurisdiction (Figure 1, Table 1).

USGS Quad	Township	Range
Del Mar	14S, 15S	3W
Escondido	13S	2W
Imperial Beach	18S, 19S	2W
La Jolla	15S, 16S	2W, 3W
La Mesa	16S	1W
National City	16S, 17S	1W, 2W
Otay Mesa	18S, 19S	1W
Point Loma	16S	3W
Poway	14S	1W, 2W

The Native American Heritage Commission conducted a search of the Sacred Lands File. The search identified Native American cultural resources within the project area located on the Imperial Beach USGS quadrangle. I am inquiring whether you, or your tribal community, have any knowledge of these or other cultural resources or places that may be impacted by the proposed project.

April 19, 2017

Mr. Ralph Goff, Chairperson
Campo Band of Mission Indians
36190 Church Road, Suite 1
Campo, CA 91906

Subject: Information Request for the San Diego Waterways Maintenance Plan, San Diego County, California

Dear Mr. Goff,

The City of San Diego has proposed a Waterways Maintenance Plan to streamline maintenance of existing storm water facilities while protecting resources from adverse effects. The proposed plan includes 24 miles of concrete-lined and dirt channels and 22 storm drain outfalls in critical flood areas. These channels and drains are located throughout the City's jurisdiction (Figure 1, Table 1).

USGS Quad	Township	Range
Del Mar	14S, 15S	3W
Escondido	13S	2W
Imperial Beach	18S, 19S	2W
La Jolla	15S, 16S	2W, 3W
La Mesa	16S	1W
National City	16S, 17S	1W, 2W
Otay Mesa	18S, 19S	1W
Point Loma	16S	3W
Poway	14S	1W, 2W

The Native American Heritage Commission conducted a search of the Sacred Lands File. The search identified Native American cultural resources within the project area located on the Imperial Beach USGS quadrangle. I am inquiring whether you, or your tribal community, have any knowledge of these or other cultural resources or places that may be impacted by the proposed project.

April 19, 2017

Mr. Jeff Grubbe, Chairperson
 Agua Caliente Band of Cahuilla Indians
 5401 Dinah Shore Drive
 Palm Springs, CA 92262

Subject: Information Request for the San Diego Waterways Maintenance Plan, San Diego County, California

Dear Mr. Grubbe,

The City of San Diego has proposed a Waterways Maintenance Plan to streamline maintenance of existing storm water facilities while protecting resources from adverse effects. The proposed plan includes 24 miles of concrete-lined and dirt channels and 22 storm drain outfalls in critical flood areas. These channels and drains are located throughout the City's jurisdiction (Figure 1, Table 1).

USGS Quad	Township	Range
Del Mar	14S, 15S	3W
Escondido	13S	2W
Imperial Beach	18S, 19S	2W
La Jolla	15S, 16S	2W, 3W
La Mesa	16S	1W
National City	16S, 17S	1W, 2W
Otay Mesa	18S, 19S	1W
Point Loma	16S	3W
Poway	14S	1W, 2W

The Native American Heritage Commission conducted a search of the Sacred Lands File. The search identified Native American cultural resources within the project area located on the Imperial Beach USGS quadrangle. I am inquiring whether you, or your tribal community, have any knowledge of these or other cultural resources or places that may be impacted by the proposed project.

April 19, 2017

Ms. Julie Hagen, Cultural Resources
Viejas Band of Kumeyaay Indians
P.O. Box 908
Alpine, CA 91903

Subject: Information Request for the San Diego Waterways Maintenance Plan, San Diego County, California

Dear Ms. Hagen,

The City of San Diego has proposed a Waterways Maintenance Plan to streamline maintenance of existing storm water facilities while protecting resources from adverse effects. The proposed plan includes 24 miles of concrete-lined and dirt channels and 22 storm drain outfalls in critical flood areas. These channels and drains are located throughout the City's jurisdiction (Figure 1, Table 1).

USGS Quad	Township	Range
Del Mar	14S, 15S	3W
Escondido	13S	2W
Imperial Beach	18S, 19S	2W
La Jolla	15S, 16S	2W, 3W
La Mesa	16S	1W
National City	16S, 17S	1W, 2W
Otay Mesa	18S, 19S	1W
Point Loma	16S	3W
Poway	14S	1W, 2W

The Native American Heritage Commission conducted a search of the Sacred Lands File. The search identified Native American cultural resources within the project area located on the Imperial Beach USGS quadrangle. I am inquiring whether you, or your tribal community, have any knowledge of these or other cultural resources or places that may be impacted by the proposed project.

April 19, 2017

Ms. Lisa Haws, Cultural Resource Manager
Sycuan Band of the Kumeyaay Nation
1 Kwaaypaay Court
El Cajon, CA 92019

Subject: Information Request for the San Diego Waterways Maintenance Plan, San Diego County, California

Dear Ms. Haws,

The City of San Diego has proposed a Waterways Maintenance Plan to streamline maintenance of existing storm water facilities while protecting resources from adverse effects. The proposed plan includes 24 miles of concrete-lined and dirt channels and 22 storm drain outfalls in critical flood areas. These channels and drains are located throughout the City's jurisdiction (Figure 1, Table 1).

USGS Quad	Township	Range
Del Mar	14S, 15S	3W
Escondido	13S	2W
Imperial Beach	18S, 19S	2W
La Jolla	15S, 16S	2W, 3W
La Mesa	16S	1W
National City	16S, 17S	1W, 2W
Otay Mesa	18S, 19S	1W
Point Loma	16S	3W
Poway	14S	1W, 2W

The Native American Heritage Commission conducted a search of the Sacred Lands File. The search identified Native American cultural resources within the project area located on the Imperial Beach USGS quadrangle. I am inquiring whether you, or your tribal community, have any knowledge of these or other cultural resources or places that may be impacted by the proposed project.

April 19, 2017

Ms. Anna Hoover, Cultural Analyst
Pechanga Cultural Resources Department
P.O. Box 2183
Temecula, CA 92593

Subject: Information Request for the San Diego Waterways Maintenance Plan, San Diego County, California

Dear Ms. Hoover,

The City of San Diego has proposed a Waterways Maintenance Plan to streamline maintenance of existing storm water facilities while protecting resources from adverse effects. The proposed plan includes 24 miles of concrete-lined and dirt channels and 22 storm drain outfalls in critical flood areas. These channels and drains are located throughout the City's jurisdiction (Figure 1, Table 1).

USGS Quad	Township	Range
Del Mar	14S, 15S	3W
Escondido	13S	2W
Imperial Beach	18S, 19S	2W
La Jolla	15S, 16S	2W, 3W
La Mesa	16S	1W
National City	16S, 17S	1W, 2W
Otay Mesa	18S, 19S	1W
Point Loma	16S	3W
Poway	14S	1W, 2W

The Native American Heritage Commission conducted a search of the Sacred Lands File. The search identified Native American cultural resources within the project area located on the Imperial Beach USGS quadrangle. I am inquiring whether you, or your tribal community, have any knowledge of these or other cultural resources or places that may be impacted by the proposed project.

April 19, 2017

Mr. Clifford LaChappa, Chairperson
Barona Group of the Capitan Grande
1095 Barona Road
Lakeside, CA 92040

Subject: Information Request for the San Diego Waterways Maintenance Plan, San Diego County, California

Dear Mr. LaChappa,

The City of San Diego has proposed a Waterways Maintenance Plan to streamline maintenance of existing storm water facilities while protecting resources from adverse effects. The proposed plan includes 24 miles of concrete-lined and dirt channels and 22 storm drain outfalls in critical flood areas. These channels and drains are located throughout the City's jurisdiction (Figure 1, Table 1).

USGS Quad	Township	Range
Del Mar	14S, 15S	3W
Escondido	13S	2W
Imperial Beach	18S, 19S	2W
La Jolla	15S, 16S	2W, 3W
La Mesa	16S	1W
National City	16S, 17S	1W, 2W
Otay Mesa	18S, 19S	1W
Point Loma	16S	3W
Poway	14S	1W, 2W

The Native American Heritage Commission conducted a search of the Sacred Lands File. The search identified Native American cultural resources within the project area located on the Imperial Beach USGS quadrangle. I am inquiring whether you, or your tribal community, have any knowledge of these or other cultural resources or places that may be impacted by the proposed project.

April 19, 2017

Mr. Allen E. Lawson, Chairperson
San Pasqual Band of Mission Indians
P.O. Box 365
Valley Center, CA 92082

Subject: Information Request for the San Diego Waterways Maintenance Plan, San Diego County, California

Dear Mr. Lawson,

The City of San Diego has proposed a Waterways Maintenance Plan to streamline maintenance of existing storm water facilities while protecting resources from adverse effects. The proposed plan includes 24 miles of concrete-lined and dirt channels and 22 storm drain outfalls in critical flood areas. These channels and drains are located throughout the City's jurisdiction (Figure 1, Table 1).

USGS Quad	Township	Range
Del Mar	14S, 15S	3W
Escondido	13S	2W
Imperial Beach	18S, 19S	2W
La Jolla	15S, 16S	2W, 3W
La Mesa	16S	1W
National City	16S, 17S	1W, 2W
Otay Mesa	18S, 19S	1W
Point Loma	16S	3W
Poway	14S	1W, 2W

The Native American Heritage Commission conducted a search of the Sacred Lands File. The search identified Native American cultural resources within the project area located on the Imperial Beach USGS quadrangle. I am inquiring whether you, or your tribal community, have any knowledge of these or other cultural resources or places that may be impacted by the proposed project.

April 19, 2017

Mr. Clint Linton, Director of Cultural Resources
Iipay Nation of Santa Ysabel
P.O. Box 507
Santa Ysabel, CA 92070

Subject: Information Request for the San Diego Waterways Maintenance Plan, San Diego County, California

Dear Mr. Linton,

The City of San Diego has proposed a Waterways Maintenance Plan to streamline maintenance of existing storm water facilities while protecting resources from adverse effects. The proposed plan includes 24 miles of concrete-lined and dirt channels and 22 storm drain outfalls in critical flood areas. These channels and drains are located throughout the City's jurisdiction (Figure 1, Table 1).

USGS Quad	Township	Range
Del Mar	14S, 15S	3W
Escondido	13S	2W
Imperial Beach	18S, 19S	2W
La Jolla	15S, 16S	2W, 3W
La Mesa	16S	1W
National City	16S, 17S	1W, 2W
Otay Mesa	18S, 19S	1W
Point Loma	16S	3W
Poway	14S	1W, 2W

The Native American Heritage Commission conducted a search of the Sacred Lands File. The search identified Native American cultural resources within the project area located on the Imperial Beach USGS quadrangle. I am inquiring whether you, or your tribal community, have any knowledge of these or other cultural resources or places that may be impacted by the proposed project.

April 19, 2017

Ms. Carmen Lucas,
 Kwaaymii Laguna Band of Mission Indians
 P.O. Box 775
 Pine Valley, CA 91962

Subject: Information Request for the San Diego Waterways Maintenance Plan, San Diego County, California

Dear Ms. Lucas,

The City of San Diego has proposed a Waterways Maintenance Plan to streamline maintenance of existing storm water facilities while protecting resources from adverse effects. The proposed plan includes 24 miles of concrete-lined and dirt channels and 22 storm drain outfalls in critical flood areas. These channels and drains are located throughout the City's jurisdiction (Figure 1, Table 1).

USGS Quad	Township	Range
Del Mar	14S, 15S	3W
Escondido	13S	2W
Imperial Beach	18S, 19S	2W
La Jolla	15S, 16S	2W, 3W
La Mesa	16S	1W
National City	16S, 17S	1W, 2W
Otay Mesa	18S, 19S	1W
Point Loma	16S	3W
Poway	14S	1W, 2W

The Native American Heritage Commission conducted a search of the Sacred Lands File. The search identified Native American cultural resources within the project area located on the Imperial Beach USGS quadrangle. I am inquiring whether you, or your tribal community, have any knowledge of these or other cultural resources or places that may be impacted by the proposed project.

April 19, 2017

Mr. Mark Macarro, Chairperson
Pechanga Band of Mission Indians
P.O. Box 1477
Temecula, CA 92593

Subject: Information Request for the San Diego Waterways Maintenance Plan, San Diego County, California

Dear Mr. Macarro,

The City of San Diego has proposed a Waterways Maintenance Plan to streamline maintenance of existing storm water facilities while protecting resources from adverse effects. The proposed plan includes 24 miles of concrete-lined and dirt channels and 22 storm drain outfalls in critical flood areas. These channels and drains are located throughout the City's jurisdiction (Figure 1, Table 1).

USGS Quad	Township	Range
Del Mar	14S, 15S	3W
Escondido	13S	2W
Imperial Beach	18S, 19S	2W
La Jolla	15S, 16S	2W, 3W
La Mesa	16S	1W
National City	16S, 17S	1W, 2W
Otay Mesa	18S, 19S	1W
Point Loma	16S	3W
Poway	14S	1W, 2W

The Native American Heritage Commission conducted a search of the Sacred Lands File. The search identified Native American cultural resources within the project area located on the Imperial Beach USGS quadrangle. I am inquiring whether you, or your tribal community, have any knowledge of these or other cultural resources or places that may be impacted by the proposed project.

April 19, 2017

Mr. Paul Macarro, Cultural Resources Manager
Pechanga Band of Mission Indians
P.O. Box 1477
Temecula, CA 92593

Subject: Information Request for the San Diego Waterways Maintenance Plan, San Diego County, California

Dear Mr. Macarro,

The City of San Diego has proposed a Waterways Maintenance Plan to streamline maintenance of existing storm water facilities while protecting resources from adverse effects. The proposed plan includes 24 miles of concrete-lined and dirt channels and 22 storm drain outfalls in critical flood areas. These channels and drains are located throughout the City's jurisdiction (Figure 1, Table 1).

USGS Quad	Township	Range
Del Mar	14S, 15S	3W
Escondido	13S	2W
Imperial Beach	18S, 19S	2W
La Jolla	15S, 16S	2W, 3W
La Mesa	16S	1W
National City	16S, 17S	1W, 2W
Otay Mesa	18S, 19S	1W
Point Loma	16S	3W
Poway	14S	1W, 2W

The Native American Heritage Commission conducted a search of the Sacred Lands File. The search identified Native American cultural resources within the project area located on the Imperial Beach USGS quadrangle. I am inquiring whether you, or your tribal community, have any knowledge of these or other cultural resources or places that may be impacted by the proposed project.

April 19, 2017

Mr. Cody Martinez, Chairperson
Sycuan Band of the Kumeyaay Nation
1 Kwaaypaay Court
El Cajon, CA 92019

Subject: Information Request for the San Diego Waterways Maintenance Plan, San Diego County, California

Dear Mr. Martinez,

The City of San Diego has proposed a Waterways Maintenance Plan to streamline maintenance of existing storm water facilities while protecting resources from adverse effects. The proposed plan includes 24 miles of concrete-lined and dirt channels and 22 storm drain outfalls in critical flood areas. These channels and drains are located throughout the City's jurisdiction (Figure 1, Table 1).

USGS Quad	Township	Range
Del Mar	14S, 15S	3W
Escondido	13S	2W
Imperial Beach	18S, 19S	2W
La Jolla	15S, 16S	2W, 3W
La Mesa	16S	1W
National City	16S, 17S	1W, 2W
Otay Mesa	18S, 19S	1W
Point Loma	16S	3W
Poway	14S	1W, 2W

The Native American Heritage Commission conducted a search of the Sacred Lands File. The search identified Native American cultural resources within the project area located on the Imperial Beach USGS quadrangle. I am inquiring whether you, or your tribal community, have any knowledge of these or other cultural resources or places that may be impacted by the proposed project.

April 19, 2017

Mr. Bo Mazzetti, Tribal Chairman
Rincon Band of Mission Indians
1 W. Tribal Road
Valley Center, CA 92082

Subject: Information Request for the San Diego Waterways Maintenance Plan, San Diego County, California

Dear Mr. Mazzetti,

The City of San Diego has proposed a Waterways Maintenance Plan to streamline maintenance of existing storm water facilities while protecting resources from adverse effects. The proposed plan includes 24 miles of concrete-lined and dirt channels and 22 storm drain outfalls in critical flood areas. These channels and drains are located throughout the City's jurisdiction (Figure 1, Table 1).

USGS Quad	Township	Range
Del Mar	14S, 15S	3W
Escondido	13S	2W
Imperial Beach	18S, 19S	2W
La Jolla	15S, 16S	2W, 3W
La Mesa	16S	1W
National City	16S, 17S	1W, 2W
Otay Mesa	18S, 19S	1W
Point Loma	16S	3W
Poway	14S	1W, 2W

The Native American Heritage Commission conducted a search of the Sacred Lands File. The search identified Native American cultural resources within the project area located on the Imperial Beach USGS quadrangle. I am inquiring whether you, or your tribal community, have any knowledge of these or other cultural resources or places that may be impacted by the proposed project.

April 19, 2017

Mr. Jim McPherson, Tribal Historic Pres. Officer
Rincon Band of Mission Indians
1 W. Tribal Road
Valley Center, CA 92082

Subject: Information Request for the San Diego Waterways Maintenance Plan, San Diego County, California

Dear Mr. McPherson,

The City of San Diego has proposed a Waterways Maintenance Plan to streamline maintenance of existing storm water facilities while protecting resources from adverse effects. The proposed plan includes 24 miles of concrete-lined and dirt channels and 22 storm drain outfalls in critical flood areas. These channels and drains are located throughout the City's jurisdiction (Figure 1, Table 1).

USGS Quad	Township	Range
Del Mar	14S, 15S	3W
Escondido	13S	2W
Imperial Beach	18S, 19S	2W
La Jolla	15S, 16S	2W, 3W
La Mesa	16S	1W
National City	16S, 17S	1W, 2W
Otay Mesa	18S, 19S	1W
Point Loma	16S	3W
Poway	14S	1W, 2W

The Native American Heritage Commission conducted a search of the Sacred Lands File. The search identified Native American cultural resources within the project area located on the Imperial Beach USGS quadrangle. I am inquiring whether you, or your tribal community, have any knowledge of these or other cultural resources or places that may be impacted by the proposed project.

April 19, 2017

Ms. Javaughn Miller,
La Posta Band of Mission Indians
8 Crestwood Rd.
Boulevard, CA 91905

Subject: Information Request for the San Diego Waterways Maintenance Plan, San Diego County, California

Dear Ms. Miller,

The City of San Diego has proposed a Waterways Maintenance Plan to streamline maintenance of existing storm water facilities while protecting resources from adverse effects. The proposed plan includes 24 miles of concrete-lined and dirt channels and 22 storm drain outfalls in critical flood areas. These channels and drains are located throughout the City's jurisdiction (Figure 1, Table 1).

USGS Quad	Township	Range
Del Mar	14S, 15S	3W
Escondido	13S	2W
Imperial Beach	18S, 19S	2W
La Jolla	15S, 16S	2W, 3W
La Mesa	16S	1W
National City	16S, 17S	1W, 2W
Otay Mesa	18S, 19S	1W
Point Loma	16S	3W
Poway	14S	1W, 2W

The Native American Heritage Commission conducted a search of the Sacred Lands File. The search identified Native American cultural resources within the project area located on the Imperial Beach USGS quadrangle. I am inquiring whether you, or your tribal community, have any knowledge of these or other cultural resources or places that may be impacted by the proposed project.

April 19, 2017

Ms. Rosemary Morillo, Chairperson
 Soboba Band of Mission Indians
 P.O. Box 487
 San Jacinto, CA 92581

Subject: Information Request for the San Diego Waterways Maintenance Plan, San Diego County, California

Dear Ms. Morillo,

The City of San Diego has proposed a Waterways Maintenance Plan to streamline maintenance of existing storm water facilities while protecting resources from adverse effects. The proposed plan includes 24 miles of concrete-lined and dirt channels and 22 storm drain outfalls in critical flood areas. These channels and drains are located throughout the City's jurisdiction (Figure 1, Table 1).

USGS Quad	Township	Range
Del Mar	14S, 15S	3W
Escondido	13S	2W
Imperial Beach	18S, 19S	2W
La Jolla	15S, 16S	2W, 3W
La Mesa	16S	1W
National City	16S, 17S	1W, 2W
Otay Mesa	18S, 19S	1W
Point Loma	16S	3W
Poway	14S	1W, 2W

The Native American Heritage Commission conducted a search of the Sacred Lands File. The search identified Native American cultural resources within the project area located on the Imperial Beach USGS quadrangle. I am inquiring whether you, or your tribal community, have any knowledge of these or other cultural resources or places that may be impacted by the proposed project.

April 19, 2017

Mr. Joseph Ontiveros, Cultural Resource Department
Soboba Band of Luiseno Indians
P.O. Box 487
San Jacinto, CA 92581

Subject: Information Request for the San Diego Waterways Maintenance Plan, San Diego County, California

Dear Mr. Ontiveros,

The City of San Diego has proposed a Waterways Maintenance Plan to streamline maintenance of existing storm water facilities while protecting resources from adverse effects. The proposed plan includes 24 miles of concrete-lined and dirt channels and 22 storm drain outfalls in critical flood areas. These channels and drains are located throughout the City's jurisdiction (Figure 1, Table 1).

USGS Quad	Township	Range
Del Mar	14S, 15S	3W
Escondido	13S	2W
Imperial Beach	18S, 19S	2W
La Jolla	15S, 16S	2W, 3W
La Mesa	16S	1W
National City	16S, 17S	1W, 2W
Otay Mesa	18S, 19S	1W
Point Loma	16S	3W
Poway	14S	1W, 2W

The Native American Heritage Commission conducted a search of the Sacred Lands File. The search identified Native American cultural resources within the project area located on the Imperial Beach USGS quadrangle. I am inquiring whether you, or your tribal community, have any knowledge of these or other cultural resources or places that may be impacted by the proposed project.

April 19, 2017

Ms. Rebecca Osuna, Chairman
Inaja Band of Mission Indians
2005 S. Escondido Blvd.
Escondido, CA 92025

Subject: Information Request for the San Diego Waterways Maintenance Plan, San Diego County, California

Dear Ms. Osuna,

The City of San Diego has proposed a Waterways Maintenance Plan to streamline maintenance of existing storm water facilities while protecting resources from adverse effects. The proposed plan includes 24 miles of concrete-lined and dirt channels and 22 storm drain outfalls in critical flood areas. These channels and drains are located throughout the City's jurisdiction (Figure 1, Table 1).

USGS Quad	Township	Range
Del Mar	14S, 15S	3W
Escondido	13S	2W
Imperial Beach	18S, 19S	2W
La Jolla	15S, 16S	2W, 3W
La Mesa	16S	1W
National City	16S, 17S	1W, 2W
Otay Mesa	18S, 19S	1W
Point Loma	16S	3W
Poway	14S	1W, 2W

The Native American Heritage Commission conducted a search of the Sacred Lands File. The search identified Native American cultural resources within the project area located on the Imperial Beach USGS quadrangle. I am inquiring whether you, or your tribal community, have any knowledge of these or other cultural resources or places that may be impacted by the proposed project.

April 19, 2017

Mr. Virgil Oyos, Chairperson
Mesa Grande Band of Mission Indians
P.O. Box 270
Santa Ysabel, CA 92070

Subject: Information Request for the San Diego Waterways Maintenance Plan, San Diego County, California

Dear Mr. Oyos,

The City of San Diego has proposed a Waterways Maintenance Plan to streamline maintenance of existing storm water facilities while protecting resources from adverse effects. The proposed plan includes 24 miles of concrete-lined and dirt channels and 22 storm drain outfalls in critical flood areas. These channels and drains are located throughout the City's jurisdiction (Figure 1, Table 1).

USGS Quad	Township	Range
Del Mar	14S, 15S	3W
Escondido	13S	2W
Imperial Beach	18S, 19S	2W
La Jolla	15S, 16S	2W, 3W
La Mesa	16S	1W
National City	16S, 17S	1W, 2W
Otay Mesa	18S, 19S	1W
Point Loma	16S	3W
Poway	14S	1W, 2W

The Native American Heritage Commission conducted a search of the Sacred Lands File. The search identified Native American cultural resources within the project area located on the Imperial Beach USGS quadrangle. I am inquiring whether you, or your tribal community, have any knowledge of these or other cultural resources or places that may be impacted by the proposed project.

April 19, 2017

Ms. Gwendolyn Parada, Chairperson
 La Posta Band of Mission Indians
 8 Crestwood Rd.
 Boulevard, CA 91905

Subject: Information Request for the San Diego Waterways Maintenance Plan, San Diego County, California

Dear Ms. Parada,

The City of San Diego has proposed a Waterways Maintenance Plan to streamline maintenance of existing storm water facilities while protecting resources from adverse effects. The proposed plan includes 24 miles of concrete-lined and dirt channels and 22 storm drain outfalls in critical flood areas. These channels and drains are located throughout the City's jurisdiction (Figure 1, Table 1).

USGS Quad	Township	Range
Del Mar	14S, 15S	3W
Escondido	13S	2W
Imperial Beach	18S, 19S	2W
La Jolla	15S, 16S	2W, 3W
La Mesa	16S	1W
National City	16S, 17S	1W, 2W
Otay Mesa	18S, 19S	1W
Point Loma	16S	3W
Poway	14S	1W, 2W

The Native American Heritage Commission conducted a search of the Sacred Lands File. The search identified Native American cultural resources within the project area located on the Imperial Beach USGS quadrangle. I am inquiring whether you, or your tribal community, have any knowledge of these or other cultural resources or places that may be impacted by the proposed project.

April 19, 2017

Mr. Virgil Perez, Chairperson
Iipay Nation of Santa Ysabel
P.O. Box 130
Santa Ysabel, CA 92070

Subject: Information Request for the San Diego Waterways Maintenance Plan, San Diego County, California

Dear Mr. Perez,

The City of San Diego has proposed a Waterways Maintenance Plan to streamline maintenance of existing storm water facilities while protecting resources from adverse effects. The proposed plan includes 24 miles of concrete-lined and dirt channels and 22 storm drain outfalls in critical flood areas. These channels and drains are located throughout the City's jurisdiction (Figure 1, Table 1).

USGS Quad	Township	Range
Del Mar	14S, 15S	3W
Escondido	13S	2W
Imperial Beach	18S, 19S	2W
La Jolla	15S, 16S	2W, 3W
La Mesa	16S	1W
National City	16S, 17S	1W, 2W
Otay Mesa	18S, 19S	1W
Point Loma	16S	3W
Poway	14S	1W, 2W

The Native American Heritage Commission conducted a search of the Sacred Lands File. The search identified Native American cultural resources within the project area located on the Imperial Beach USGS quadrangle. I am inquiring whether you, or your tribal community, have any knowledge of these or other cultural resources or places that may be impacted by the proposed project.

April 19, 2017

Ms. Erica Pinto, Chairperson
Jamul Indian Village
P.O. Box 612
Jamul, CA 91935

Subject: Information Request for the San Diego Waterways Maintenance Plan, San Diego County, California

Dear Ms. Pinto,

The City of San Diego has proposed a Waterways Maintenance Plan to streamline maintenance of existing storm water facilities while protecting resources from adverse effects. The proposed plan includes 24 miles of concrete-lined and dirt channels and 22 storm drain outfalls in critical flood areas. These channels and drains are located throughout the City's jurisdiction (Figure 1, Table 1).

USGS Quad	Township	Range
Del Mar	14S, 15S	3W
Escondido	13S	2W
Imperial Beach	18S, 19S	2W
La Jolla	15S, 16S	2W, 3W
La Mesa	16S	1W
National City	16S, 17S	1W, 2W
Otay Mesa	18S, 19S	1W
Point Loma	16S	3W
Poway	14S	1W, 2W

The Native American Heritage Commission conducted a search of the Sacred Lands File. The search identified Native American cultural resources within the project area located on the Imperial Beach USGS quadrangle. I am inquiring whether you, or your tribal community, have any knowledge of these or other cultural resources or places that may be impacted by the proposed project.

April 19, 2017

Mr. Robert Pinto, Sr., Chairperson
Ewiaapaayp Tribal Office
4054 Willow Rd.
Alpine, CA 91901

Subject: Information Request for the San Diego Waterways Maintenance Plan, San Diego County, California

Dear Mr. Pinto, Sr.,

The City of San Diego has proposed a Waterways Maintenance Plan to streamline maintenance of existing storm water facilities while protecting resources from adverse effects. The proposed plan includes 24 miles of concrete-lined and dirt channels and 22 storm drain outfalls in critical flood areas. These channels and drains are located throughout the City's jurisdiction (Figure 1, Table 1).

USGS Quad	Township	Range
Del Mar	14S, 15S	3W
Escondido	13S	2W
Imperial Beach	18S, 19S	2W
La Jolla	15S, 16S	2W, 3W
La Mesa	16S	1W
National City	16S, 17S	1W, 2W
Otay Mesa	18S, 19S	1W
Point Loma	16S	3W
Poway	14S	1W, 2W

The Native American Heritage Commission conducted a search of the Sacred Lands File. The search identified Native American cultural resources within the project area located on the Imperial Beach USGS quadrangle. I am inquiring whether you, or your tribal community, have any knowledge of these or other cultural resources or places that may be impacted by the proposed project.

April 19, 2017

Mr. Thomas Rodrigues, Chairperson
 La Jolla Band of Mission Indians
 22000 Highway 76
 Pauma Valley, CA 92061

Subject: Information Request for the San Diego Waterways Maintenance Plan, San Diego County, California

Dear Mr. Rodrigues,

The City of San Diego has proposed a Waterways Maintenance Plan to streamline maintenance of existing storm water facilities while protecting resources from adverse effects. The proposed plan includes 24 miles of concrete-lined and dirt channels and 22 storm drain outfalls in critical flood areas. These channels and drains are located throughout the City's jurisdiction (Figure 1, Table 1).

USGS Quad	Township	Range
Del Mar	14S, 15S	3W
Escondido	13S	2W
Imperial Beach	18S, 19S	2W
La Jolla	15S, 16S	2W, 3W
La Mesa	16S	1W
National City	16S, 17S	1W, 2W
Otay Mesa	18S, 19S	1W
Point Loma	16S	3W
Poway	14S	1W, 2W

The Native American Heritage Commission conducted a search of the Sacred Lands File. The search identified Native American cultural resources within the project area located on the Imperial Beach USGS quadrangle. I am inquiring whether you, or your tribal community, have any knowledge of these or other cultural resources or places that may be impacted by the proposed project.

April 19, 2017

Ms. Angela Elliott Santos, Chairperson
Manzanita Band of Kumeyaay Nation
P.O. Box 1302
Boulevard, CA 91905

Subject: Information Request for the San Diego Waterways Maintenance Plan, San Diego County, California

Dear Ms. Santos,

The City of San Diego has proposed a Waterways Maintenance Plan to streamline maintenance of existing storm water facilities while protecting resources from adverse effects. The proposed plan includes 24 miles of concrete-lined and dirt channels and 22 storm drain outfalls in critical flood areas. These channels and drains are located throughout the City's jurisdiction (Figure 1, Table 1).

USGS Quad	Township	Range
Del Mar	14S, 15S	3W
Escondido	13S	2W
Imperial Beach	18S, 19S	2W
La Jolla	15S, 16S	2W, 3W
La Mesa	16S	1W
National City	16S, 17S	1W, 2W
Otay Mesa	18S, 19S	1W
Point Loma	16S	3W
Poway	14S	1W, 2W

The Native American Heritage Commission conducted a search of the Sacred Lands File. The search identified Native American cultural resources within the project area located on the Imperial Beach USGS quadrangle. I am inquiring whether you, or your tribal community, have any knowledge of these or other cultural resources or places that may be impacted by the proposed project.

April 19, 2017

Mr. Robert Welch, Sr., Chairperson
Viejas Band of Kumeyaay Indians
1 Viejas Grade Rd.
Alpine, CA 91901

Subject: Information Request for the San Diego Waterways Maintenance Plan, San Diego County, California

Dear Mr. Welch, Sr.,

The City of San Diego has proposed a Waterways Maintenance Plan to streamline maintenance of existing storm water facilities while protecting resources from adverse effects. The proposed plan includes 24 miles of concrete-lined and dirt channels and 22 storm drain outfalls in critical flood areas. These channels and drains are located throughout the City's jurisdiction (Figure 1, Table 1).

USGS Quad	Township	Range
Del Mar	14S, 15S	3W
Escondido	13S	2W
Imperial Beach	18S, 19S	2W
La Jolla	15S, 16S	2W, 3W
La Mesa	16S	1W
National City	16S, 17S	1W, 2W
Otay Mesa	18S, 19S	1W
Point Loma	16S	3W
Poway	14S	1W, 2W

The Native American Heritage Commission conducted a search of the Sacred Lands File. The search identified Native American cultural resources within the project area located on the Imperial Beach USGS quadrangle. I am inquiring whether you, or your tribal community, have any knowledge of these or other cultural resources or places that may be impacted by the proposed project.

April 19, 2017

Cultural Department ,
San Luis Rey Band of Mission Indians
1889 Sunset Dr.
Vista, CA 92081

Subject: Information Request for the San Diego Waterways Maintenance Plan, San Diego County, California

Dear Cultural Department ,

The City of San Diego has proposed a Waterways Maintenance Plan to streamline maintenance of existing storm water facilities while protecting resources from adverse effects. The proposed plan includes 24 miles of concrete-lined and dirt channels and 22 storm drain outfalls in critical flood areas. These channels and drains are located throughout the City's jurisdiction (Figure 1, Table 1).

USGS Quad	Township	Range
Del Mar	14S, 15S	3W
Escondido	13S	2W
Imperial Beach	18S, 19S	2W
La Jolla	15S, 16S	2W, 3W
La Mesa	16S	1W
National City	16S, 17S	1W, 2W
Otay Mesa	18S, 19S	1W
Point Loma	16S	3W
Poway	14S	1W, 2W

The Native American Heritage Commission conducted a search of the Sacred Lands File. The search identified Native American cultural resources within the project area located on the Imperial Beach USGS quadrangle. I am inquiring whether you, or your tribal community, have any knowledge of these or other cultural resources or places that may be impacted by the proposed project.

April 19, 2017

Tribal Council ,
San Luis Rey Band of Mission Indians
1889 Sunset Dr.
Vista, CA 92081

Subject: Information Request for the San Diego Waterways Maintenance Plan, San Diego County, California

Dear Tribal Council ,

The City of San Diego has proposed a Waterways Maintenance Plan to streamline maintenance of existing storm water facilities while protecting resources from adverse effects. The proposed plan includes 24 miles of concrete-lined and dirt channels and 22 storm drain outfalls in critical flood areas. These channels and drains are located throughout the City's jurisdiction (Figure 1, Table 1).

USGS Quad	Township	Range
Del Mar	14S, 15S	3W
Escondido	13S	2W
Imperial Beach	18S, 19S	2W
La Jolla	15S, 16S	2W, 3W
La Mesa	16S	1W
National City	16S, 17S	1W, 2W
Otay Mesa	18S, 19S	1W
Point Loma	16S	3W
Poway	14S	1W, 2W

The Native American Heritage Commission conducted a search of the Sacred Lands File. The search identified Native American cultural resources within the project area located on the Imperial Beach USGS quadrangle. I am inquiring whether you, or your tribal community, have any knowledge of these or other cultural resources or places that may be impacted by the proposed project.

VIEJAS

TRIBAL GOVERNMENT

P.O. Box 908
Alpine, CA 91903
#1 Viejas Grade Road
Alpine, CA 91901

Phone: 6194453810
Fax: 6194455337
viejas.com

May 5, 2017

Matthew DeCarlo
Archaeologist
DUDEK
605 Third Street
Encinitas, CA 92024

RE: San Diego Waterway Maintenance Plan

Dear Mr. DeCarlo,

The Viejas Band of Kumeyaay Indians ("Viejas") has reviewed the proposed project and at this time we have determined that the project site is has cultural significance or ties to Viejas.

Viejas Band request that a Kumeyaay Cultural Monitor be on site for ground disturbing activities to inform us of any new developments such as inadvertent discovery of cultural artifacts, cremation sites, or human remains.

Please call me at 619-659-2312 or Ernest Pingleton at 619-659-2314, for scheduling or email rteran@viejas-sns.gov or epingleton@Viejas-nsn.gov. Thank you.

Sincerely,



Ray Teran, Resource Management
VIEJAS BAND OF KUMEYAAY INDIANS

SAN LUIS REY BAND OF MISSION INDIANS

1889 Sunset Drive • Vista, California 92081

760-724-8505 • FAX 760-724-2172

www.slrmissionindians.org

June 20, 2017

Matthew DeCarlo
Archaeologist
DUDEK
605 Third Street
Encinitas, CA 92024

VIA ELECTRONIC MAIL
mdecarlo@dudek.com

**RE: SLR RESPONSE REGARDING THE PROPOSED SAN DIEGO
WATERWAYS MAINTENANCE PLAN AND ITS POTENTIAL IMPACTS
TO NATIVE AMERICAN TRIBAL CULTURAL RESOURCES IN
ESCONDIDO, CA**

Dear Mr. DeCarlo:

We, the San Luis Rey Band of Mission Indians (“Tribe”) have received and reviewed your letter dated April 19, 2017 (and inclusive map) regarding the proposed San Diego Waterways Maintenance Plan (“Project”), specifically in Escondido, CA (“Project Area”). We further understand from your letter that you are inquiring whether the Tribe possesses any information and/or concerns regarding tribal cultural resources and/or Sacred Lands in the Project Area.

We are a northern San Diego County Tribe traditionally and culturally affiliated with Camp Pendleton, the current cities of Oceanside, Carlsbad, Vista, San Marcos and Escondido, as well as many unincorporated areas within northern San Diego County, such as the communities of Fallbrook, Bonsall and Valley Center. We are resolute in the preservation and protection of tribal cultural resources within all these jurisdictions.

Our Tribe has intimate knowledge about the many discoveries made throughout the Project Area and is aware of cultural resource sites within close proximity to the proposed Project. We strongly urge caution in assessing the land encompassing the Project for any ground disturbing purposes, as well as incorporating the presence of a Luiseño Native American monitor during all ground disturbing activities (including but not limited to any and all boring activities) and cultural resource assessment surveys.

In regards to information our Tribe can provide DUDEK regarding these tribal cultural resources and sacred sites within the Project Area, we respectfully request that any further discussion be done in person. Please contact our Cultural Resource Manager Cami Mojado at (760) 917-1736 or via email at cjmojado@slrmissionindians.org to arrange a mutually acceptable meeting date and time.

Furthermore, the Tribe requests that any and all cultural resource surveys completed in the Project Area and/or for the benefit of this Project be provided to the Tribe's Cultural Department at 1889 Sunset Drive, Vista, CA 92081 as your earliest convenience. If digital copies are available, please send them directly to cjmojado@slrmissionindians.org. If a cultural resource survey has not been completed as of today's date, then the Tribe respectfully requests that a Luiseño Native American monitor be present during any proposed survey of the Project properties.

We appreciate this opportunity to provide information and/or share our concerns regarding this Project. We thank you for your assistance in protecting our invaluable Luiseño tribal cultural resources.

Sincerely,

A handwritten signature in black ink, appearing to read "Merri Lopez-Keifer". The signature is fluid and cursive, with the first name "Merri" being more prominent and the last name "Lopez-Keifer" following in a similar style.

Merri Lopez-Keifer
Chief Legal Counsel
San Luis Rey Band of Mission Indians

cc: Melvin Vernon, Tribal Captain (via email)
Carmen Mojado, Secretary of Government Relations (via email)

From: Matthew DeCarlo
Sent: Thursday, November 09, 2017 10:18 AM
To: Carmen Mojado
Subject: RE: SLR Response to Inquiry RE: San Diego Waterways Maintenance Plan - Escondido Only

Hey Cami,
I was wondering if you had any thoughts on the WMP project.

-Matt

From: Matthew DeCarlo
Sent: Monday, October 23, 2017 5:43 PM
To: 'Carmen Mojado'
Subject: RE: SLR Response to Inquiry RE: San Diego Waterways Maintenance Plan - Escondido Only

Hey Cami,
I've attached site records for the four sites within ¼ mile of the channels (attached overview map).

1. P-37-000580 was an artifact scatter that is bisected by one of the channels in our current project. Since its recordation, the site has been destroyed/covered by Rancho Bernardo Road, apartments, and the concrete channel.
2. P-37-000581 was a lithic artifact scatter that has similarly been developed.
3. P-37-000007 is a rock art site located across the street from the channel. It still exists and is protected by a chain-link fence.
4. P-37-011023 is a bedrock milling site that is separated from the project by a tennis/swim club.

I've also attached the best report we have. This is the Affinis report that was previously used by the City. Like our project, it is only a management plan, not an evaluation of the site (p17).

Take a look and give me a call. We can discuss the City's plans and our recommendations.

-Matt

From: Carmen Mojado [mailto:cjmojado@slrmissionindians.org]
Sent: Monday, October 23, 2017 4:53 PM
To: Matthew DeCarlo
Subject: Re: SLR Response to Inquiry RE: San Diego Waterways Maintenance Plan - Escondido Only

Hi Matt,

Can you possibly send me any cultural reports you may have for the Escondido portion.

Hope all is well,

Cami

On Oct 13, 2017, at 2:10 PM, Matthew DeCarlo <mdecarlo@dudek.com> wrote:

Hey Cami,

I've attached some maps showing four northernmost features of the project (Feature Overview JPEG):

1. Green Valley Creek – Pomerado 1 (concrete channel)
2. Green Valley Creek – Pomerado 2 (concrete channel)
3. Green Valley Creek – Paseo Del Verano (earthen basin)
4. Drain 80033199 (metal drain)

I searched historic aerial photographs to determine the level of previous disturbance in each of these areas.

1. Green Valley Creek – Pomerado 1: The area consisted of hilly, undeveloped terrain in 1953 (GVC-Pom 1 – 1953 JPEG). By 1966, the area had been levelled and the concrete channel had been constructed (GVC-Pom 1 – 1966 JPEG). Today the concrete channel is surrounded by development (GVC-Pom 1 – Today JPEG).
2. Green Valley Creek – Pomerado 2: The area consisted of hilly, undeveloped terrain in 1953. Note the ephemeral, earthen drainage (GVC-Pom 2 – 1953 JPEG). The area was developed by 1966 and the concrete channel had been constructed (GVC-Pom 2 – 1968 JPEG). Today the concrete channel is surrounded by development (GVC-Pom 2 – Today JPEG)
3. Green Valley Creek – Paseo Del Verano: This area consisted of flat farmland in 1968 (GVC-PDV 1968 JPEG). By 1980, the area had been developed into a residential neighborhood and the earthen basin was excavated (GVC-PDV 1980 JPEG). The basin is completely overgrown today (GVC-PDV Today JPEG).
4. Drain 80033199 (metal drain): The area was undeveloped and hilly in 1967 (Drain 1967 JPEG). By 1980, the area had been completely levelled for an apartment complex (Drain 1980 JPEG). The drain is located in a landscaped lawn (Drain Today JPEG).

If you would like, you could look over the photos and call me to discuss.

-Matt

Matthew M. DeCarlo
Dudek
Archaeologist
760-479-4831 (office)
760-815-7067 (cell)
mdecarlo@dudek.com

From: Merri Lopez-Keifer [mailto:lopezkeifer@gmail.com]
Sent: Tuesday, June 20, 2017 10:03 AM
To: Matthew DeCarlo; Carmen Mojado
Subject: SLR Response to Inquiry RE: San Diego Waterways Maintenance Plan - Escondido Only

Dear Mr. DeCarlo:

Attached please find a letter from the San Luis Rey Band of Mission Indians responding to your inquiry regarding the San Diego Waterways Maintenance Plan as it pertains to Escondido only.

Please contact Cami Mojado at 760.917.1736 to discuss this project further.

Sincerely,

Merri Lopez-Keifer
Chief Legal Counsel
San Luis Rey Band of Mission Indians
(925) 457-3395
lopezkeifer@gmail.com

From: THPO Consulting <ACBCI-THPO@aguacaliente.net>
Sent: Tuesday, April 25, 2017 2:39 PM
To: Matthew DeCarlo
Subject: Information Request for the San Diego Waterways Maintenance
Plan, San Diego County

Good Afternoon, Mr. DeCarlo,

Thank you for including us in the consultation process for this project. However, a records check of the ACBCI cultural registry revealed that this project is not located within the Tribe's Traditional Use Area (TUA). Therefore, we defer to the other tribes in the area. This letter shall conclude our consultation efforts.

Have a great day,

Victoria Harvey M.A., R.P.A.
Archaeological Monitoring Coordinator
Agua Caliente Band of Cahuilla Indians
760-699-6981 (Desk)
(760) 406-1909 (Cell)
vharvey@aguacaliente.net

The information contained in this message may be privileged and confidential and protected from disclosure. If the reader of this message is not the intended recipient, or an employee or agent responsible for delivering this message to the intended recipient, you are hereby notified that any dissemination, distribution, or copying of this communication is strictly prohibited. If you have received this communication in error, please notify us immediately by replying to the message and deleting it from your computer

From: Lisa Cumper <lcumper@jamulindianvillage.com>
Sent: Thursday, May 25, 2017 1:16 PM
To: Matthew DeCarlo
Subject: Information Request for the San Diego Waterways Maintenance
Plan, San Diego County, Calif

Hi Matthew,

Jamul Indian Village is responding to the project listed above. The NAHC is correct there are Native American Cultural Resources in Imperial Beach and we recommend Native Monitoring.

Thank you, Matthew for reaching out to us.

--

Respectfully,

Lisa Cumper
Secretary/Treasurer
P. O. Box 612, Jamul, CA 91935
office: 619.669.4785
direct: 619.669.4855
cell: 619.928.8689
fax: 619.669.4817
email: lcumper@jamulindianvillage.com
web: www.jamulindianvillage.com

From: Vincent Whipple <vwhipple@RinconTribe.org>

Sent: Wednesday, May 24, 2017 7:11 PM

To: Matthew DeCarlo

Cc: Destiny Colocho

Subject: Information Request for the San Diego Waterways Maintenance Plan, San Diego County, California

RE: Information Request for the San Diego Waterways Maintenance Plan, San Diego County, California

Mr. Matthew DeCarlo,

This message is sent on behalf of the Rincon Band of Luiseno Indians. We have received your letter of April 19, 2017 regarding the above named project. The location you have identified at Escondido (Township 13S, Range 2W) is within the Aboriginal Territory of the Luiseno people, and it is also situated within Rincon's specific area of cultural interest. Embedded in the Luiseno Territory are Rincon's history, culture, and identity.

While the project location at Escondido is in our Traditional Use Area, we have no new information to share regarding cultural resources for this project.

Thank you for the opportunity to comment and to protect and preserve our Luiseno cultural heritage.

Vincent Whipple

Cultural Resources / REYS

Rincon Band of Luiseno Indians

APPENDIX D

Updated DPR Site Records – CONFIDENTIAL

APPENDIX E

***Resources in APE Location Maps and Field
Photographs – CONFIDENTIAL***

