





Looking East From West Cliff Drive



Looking West From San Lorenzo Point

SOURCE: Dudek (2017)



SOURCE: Santa Cruz Wharf Master Plan (2014)


FIGURE 4.1-2

Rendering of Landmark Building and Terrace Overlook

Santa Cruz Wharf Master Plan EIR



Existing View from West Cliff Drive



View from West Cliff Drive with Wharf Master Plan Improvements



Existing View from West Cliff Drive



View from West Cliff Drive with Wharf Master Plan Improvements

SOURCE: Leif Rideout, Architect (2017)



Existing View from East Cliff Drive



View from East Cliff Drive with Wharf Master Plan Improvements



Existing View from East Cliff Drive



View from East Cliff Drive with Wharf Master Plan Improvements

SOURCE: Leif Rideout, Architect (2017)



Existing View from Wharf Entrance



View from Wharf Entrance with Wharf Master Plan Improvements

SOURCE: Leif Rideout, Architect (2017)


FIGURE 4.1-5

Photo Simulation at Wharf Entrance

Santa Cruz Wharf Master Plan EIR



Existing View from Visitor Center



View from Visitor Center with Wharf Master Plan Improvements

SOURCE: Leif Rideout, Architect (2017)

FIGURE 4.1-6

Photo Simulation at Monterey Bay National Marine Sanctuary Visitor Center

Santa Cruz Wharf Master Plan EIR



Existing View from Main Beach



View from Main Beach with Wharf Master Plan Improvements

SOURCE: Leif Rideout, Architect (2017)



Existing View from Cowell Beach



View from Cowell Beach with Wharf Master Plan Improvements

SOURCE: Leif Rideout, Architect (2017)

FIGURE 4.1-8

Photo Simulation from Cowell Beach

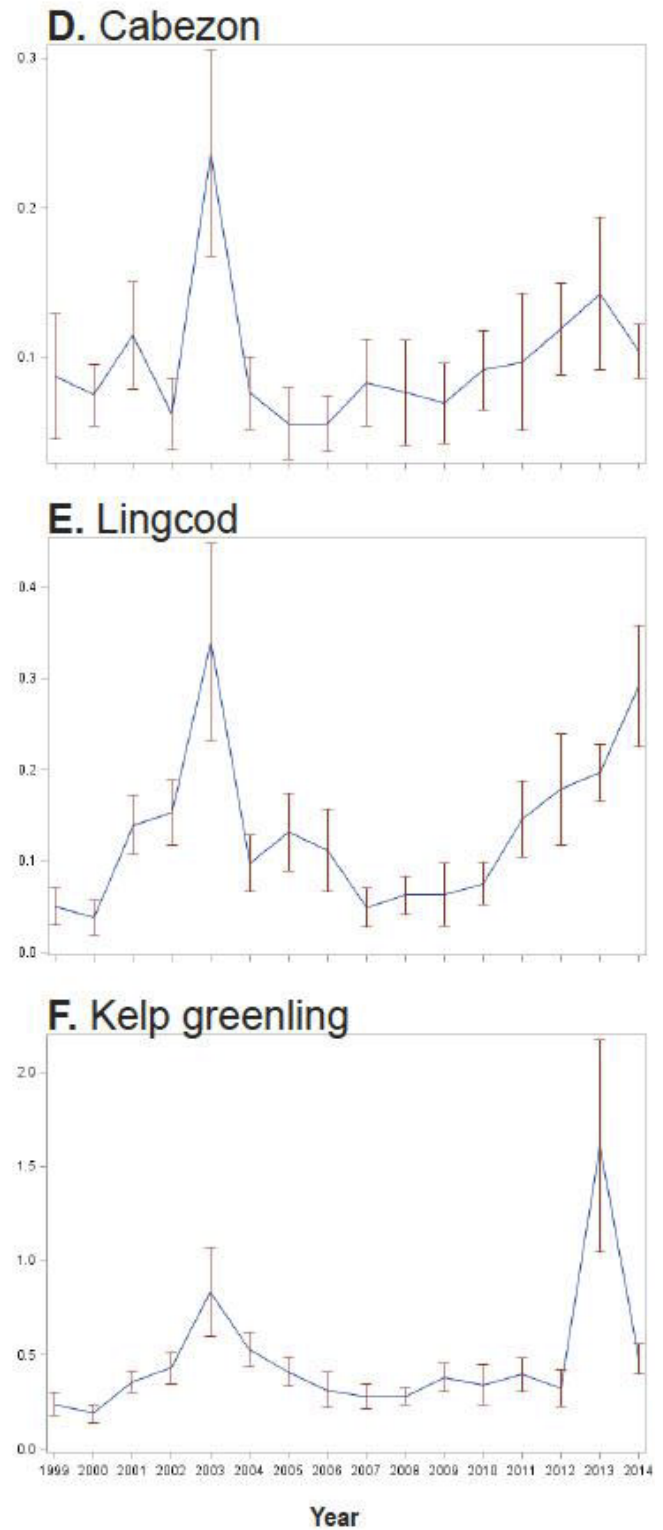
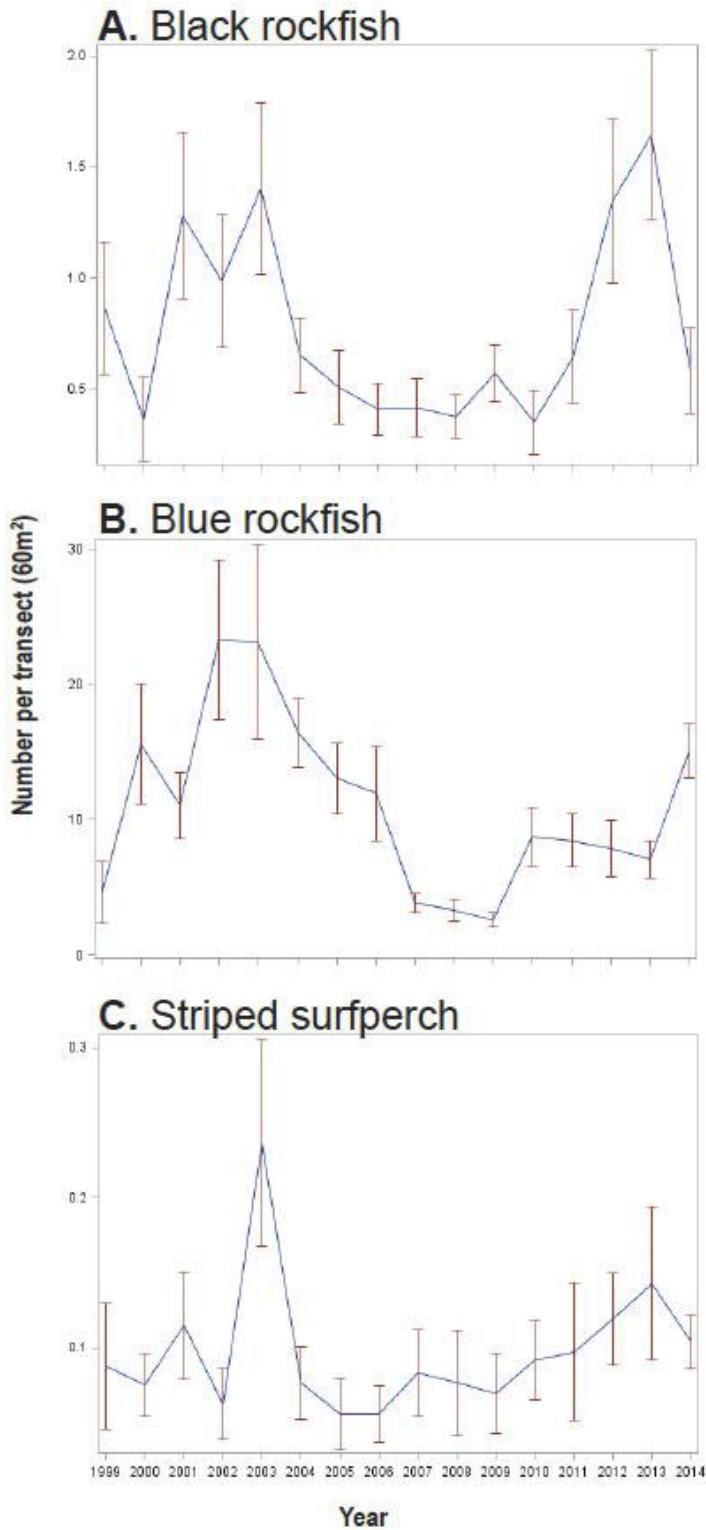
Santa Cruz Wharf Master Plan EIR



SOURCE: Santa Cruz Wharf Master Plan (2014)

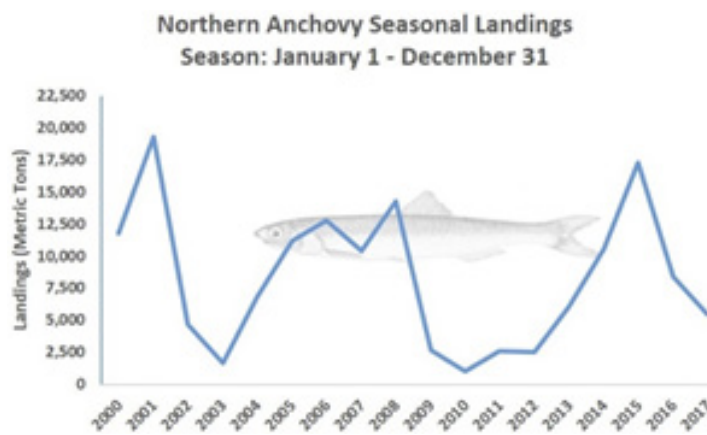
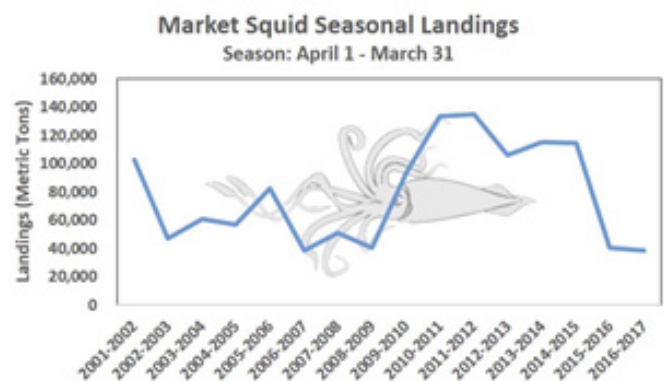
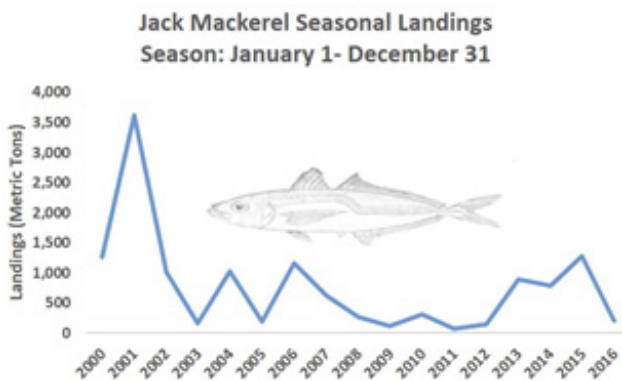
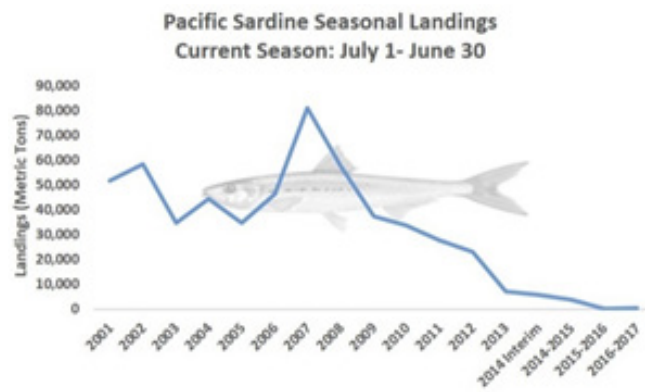
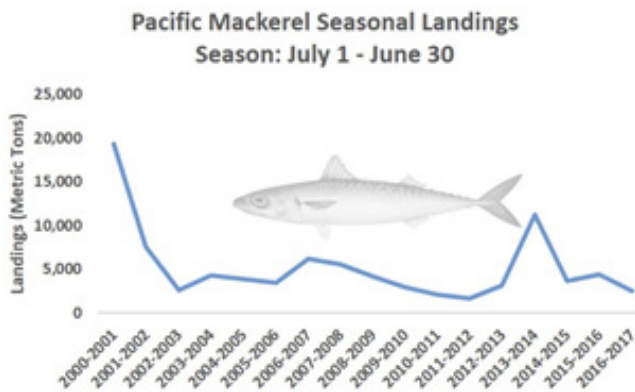


SOURCE: Kittleson Environmental Consulting; Bryan Mori Biological Consulting (2017)



SOURCE: Dudek (2016)

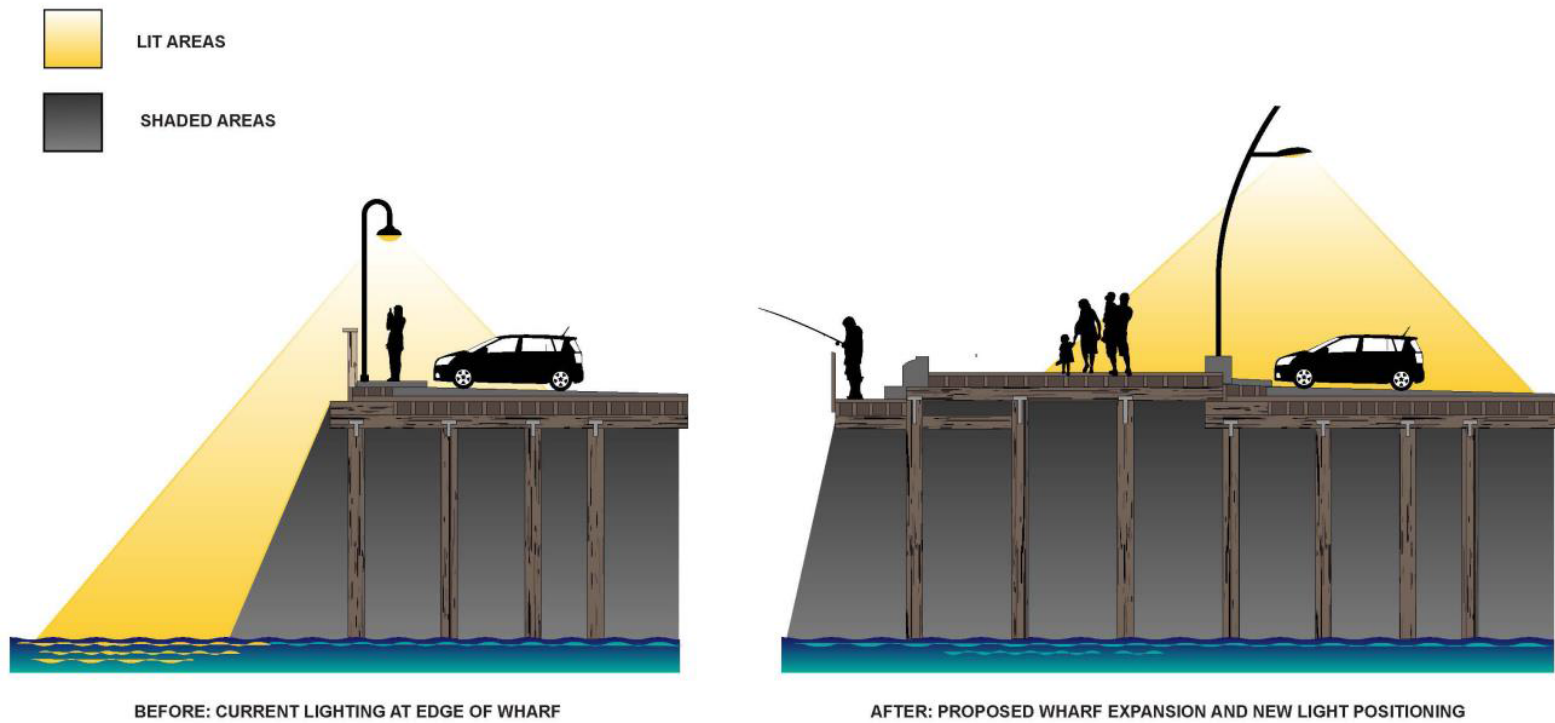
FIGURE 4.2-2
Annual Mean Abundance Estimates from Monitoring Sites around
Monterey and Pt. Lobos for Groundfish Species, 1999-2014 (PFMC 2016)
Santa Cruz Wharf Master Plan EIR



SOURCE: Dudek (2016)

FIGURE 4.2-3

Landings of Monitored Coastal Pelagic Species in California (2000-2015) (CDFW 2019)



FOR ILLUSTRATIVE PURPOSES ONLY

SOURCE: Dudek (2016)

DUDEK

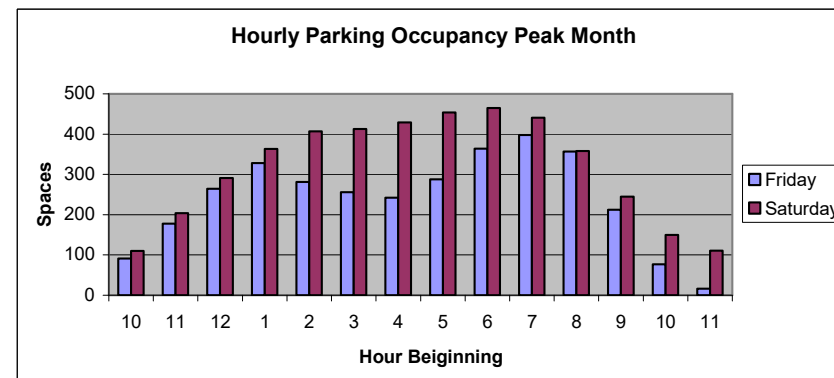
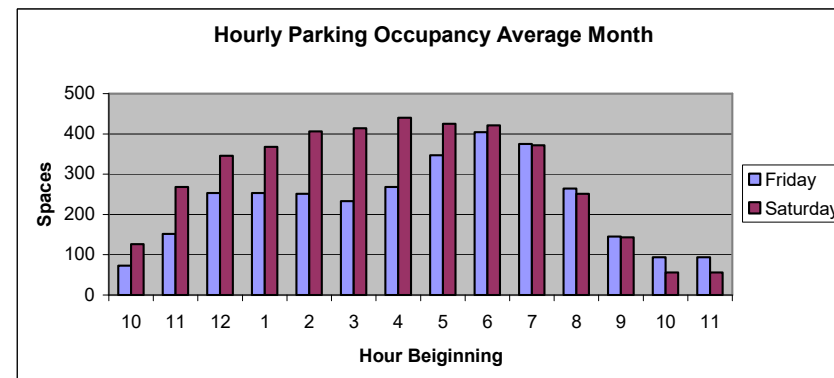
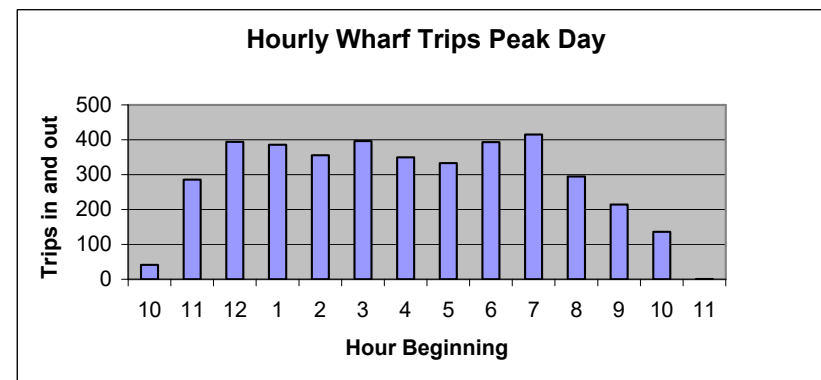
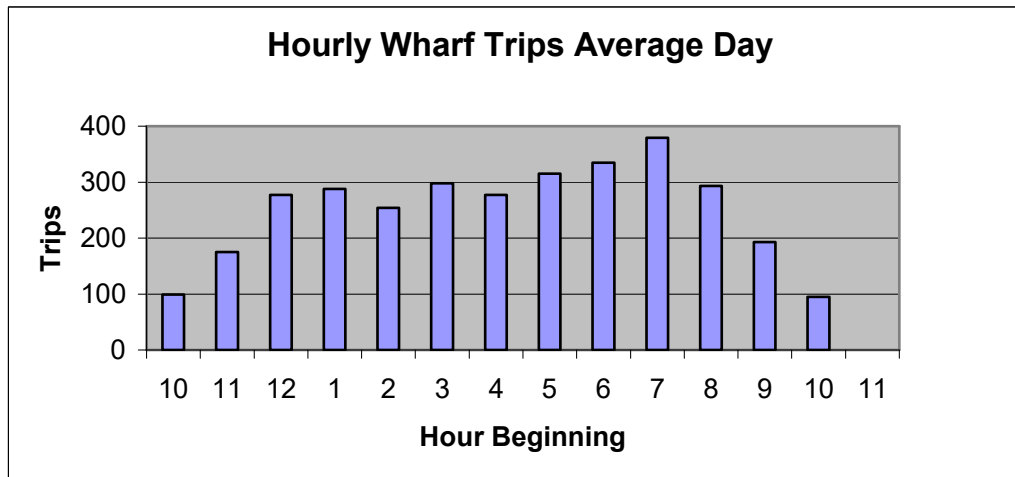
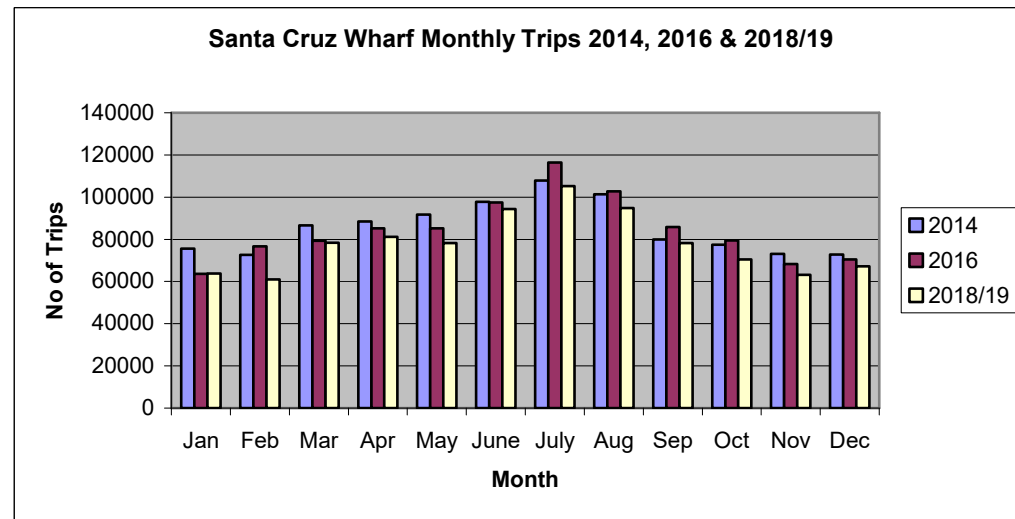
FIGURE 4.2-4

Wharf Lighting Change with Expansion

Santa Cruz Wharf Master Plan EIR



SOURCE: Santa Cruz Wharf Master Plan (2014)



SOURCE: Ron Marquez, Traffic Engineer (2017)