APPENDIX A-4

FIGURES 3.5-1 THROUGH 3.14-1

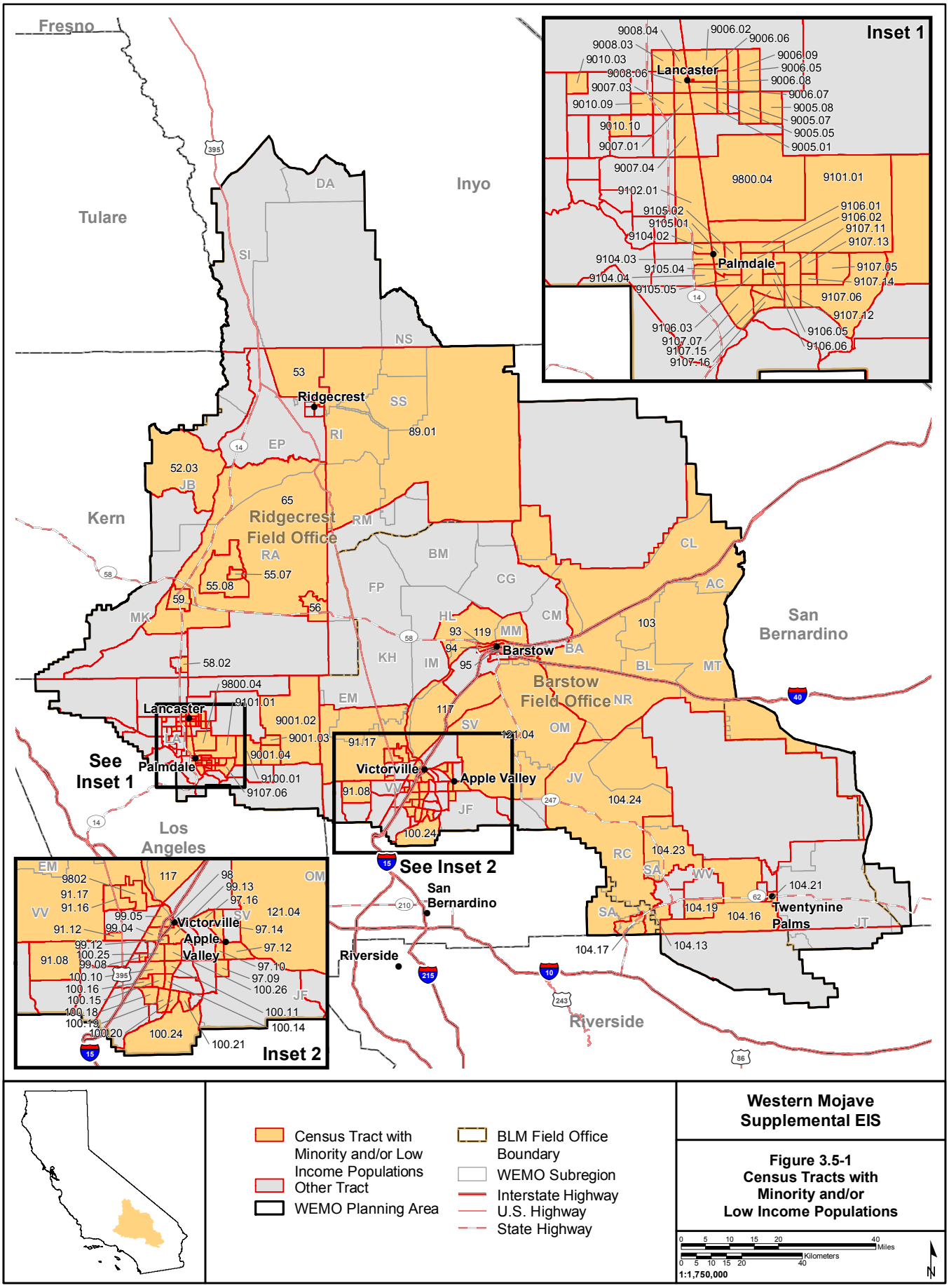

Western Mojave Supplemental EIS

Figure 3.5-1
Census Tracts with Minority and/or Low Income Populations

M:\Denver_GIS\Projects\BLM_WEMO_SEIS_60278490\Figures\October_2018\Figure_3_05-01_EnvironmentalJustice.mxd

11/7/2018

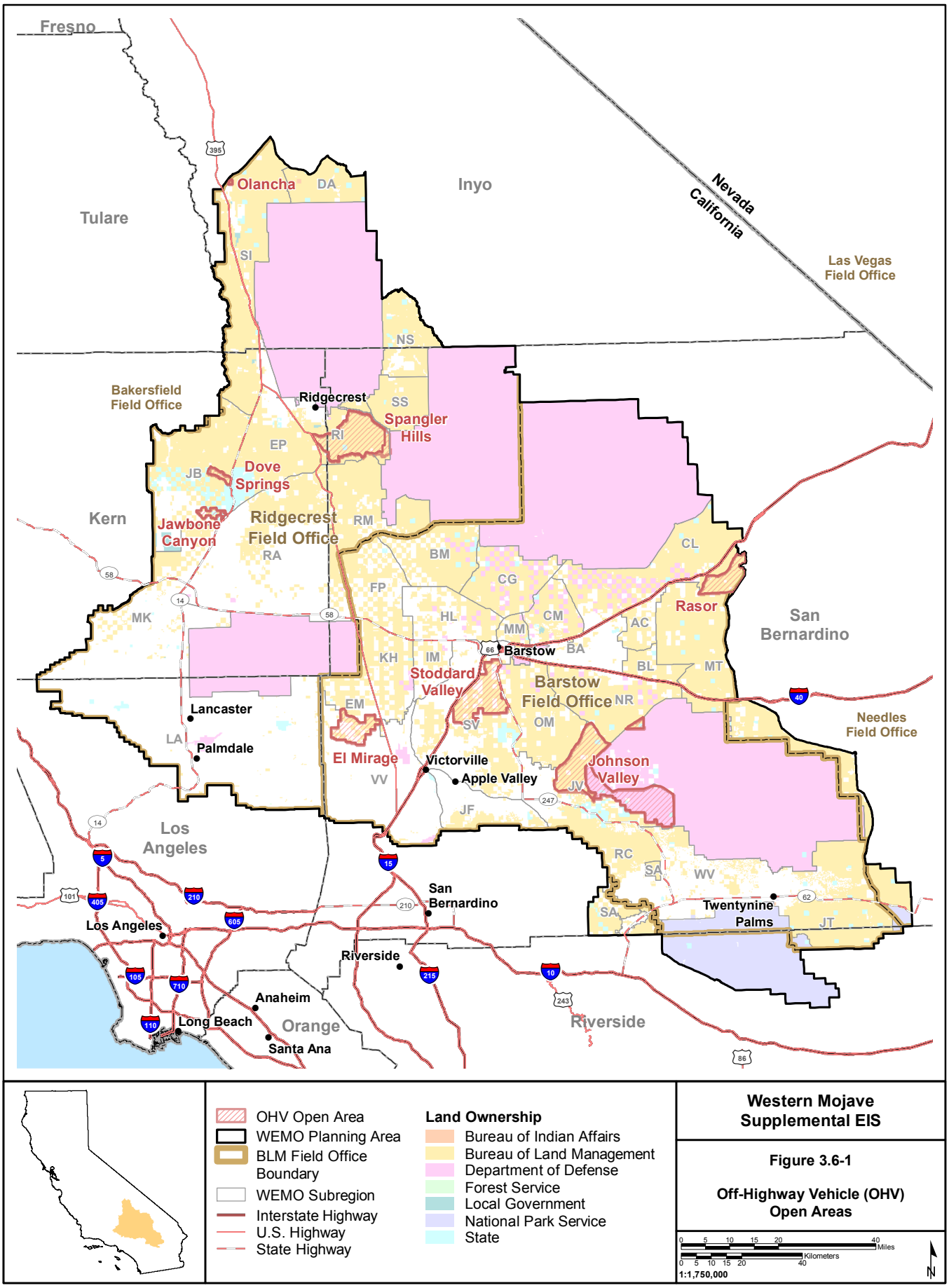

OHV Open Area
WEMO Planning Area
BLM Field Office Boundary
WEMO Subregion
Interstate Highway
U.S. Highway
State Highway

Land Ownership
Bureau of Indian Affairs
Bureau of Land Management
Department of Defense
Forest Service
Local Government
National Park Service
State

Western Mojave Supplemental EIS

Figure 3.6-1

Off-Highway Vehicle (OHV) Open Areas

0 5 10 15 20 40 Miles
0 5 10 15 20 40 Kilometers
1:1,750,000
N

M:\Denver_GIS\Projects\BLM_WEMO_SEIS_60278490\Figures\October_2018\Figure_3_06-01_OHV_OpenAreas.mxd

11/7/2018

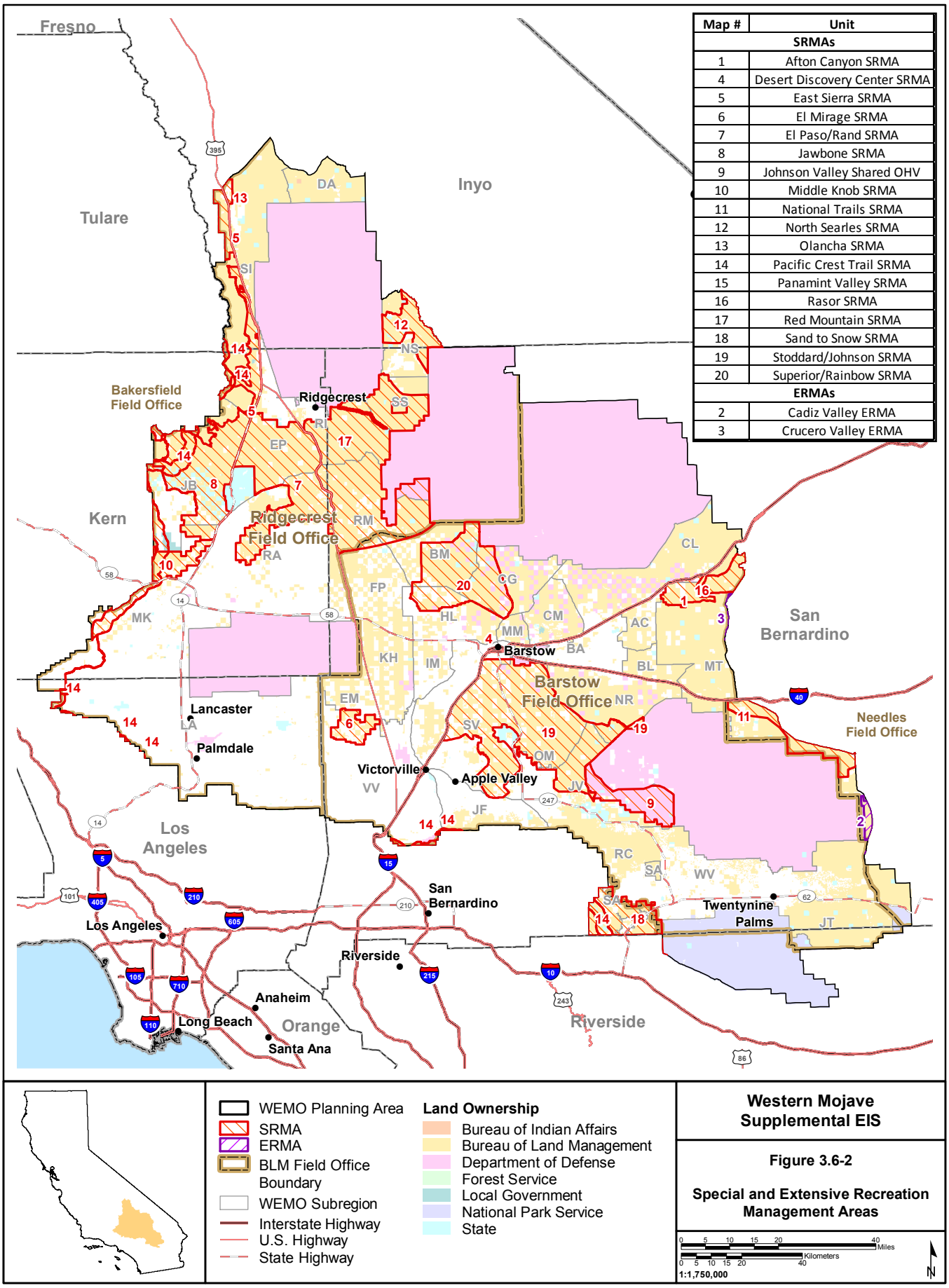

Map #	Unit
SRMAs	
1	Afton Canyon SRMA
4	Desert Discovery Center SRMA
5	East Sierra SRMA
6	El Mirage SRMA
7	El Paso/Rand SRMA
8	Jawbone SRMA
9	Johnson Valley Shared OHV
10	Middle Knob SRMA
11	National Trails SRMA
12	North Searles SRMA
13	Olancha SRMA
14	Pacific Crest Trail SRMA
15	Panamint Valley SRMA
16	Rasor SRMA
17	Red Mountain SRMA
18	Sand to Snow SRMA
19	Stoddard/Johnson SRMA
20	Superior/Rainbow SRMA
ERMAs	
2	Cadiz Valley ERMA
3	Crucero Valley ERMA

WEMO Planning Area
SRMA
ERMA
BLM Field Office Boundary
WEMO Subregion
Interstate Highway
U.S. Highway
State Highway

Land Ownership
Bureau of Indian Affairs
Bureau of Land Management
Department of Defense
Forest Service
Local Government
National Park Service
State

Western Mojave Supplemental EIS

Figure 3.6-2

Special and Extensive Recreation Management Areas

0 5 10 15 20 40 Miles
0 5 10 15 20 40 Kilometers
1:1,750,000
N

M:\Denver_GIS\Projects\BLM_WEMO_SEIS_60278490\Figures\October_2018\Figure_3_06-02_SRMAsERMAs.mxd

11/7/2018

Allotment #	Allotment Name	Allotment #	Allotment Name
05052	Antelope Valley	08003	Rattlesnake Canyon
05050	Bissell	08013	Round Mountain
05057	Boron Sheep	05008	Rudnick Common
05005	Cantil Common	08011	Shadow Mountains
05006	Hansen Common	05055	Spangler Hills
05002	Kelso Peak	08010	Stoddard Mountain
05012	Lacey-Cactus-McCloud	05009	Tunawee
05007	Monolith Cantil	08001	Valley Well
05011	Olancha Common	05051	Warren
08005	Ord Mountain		

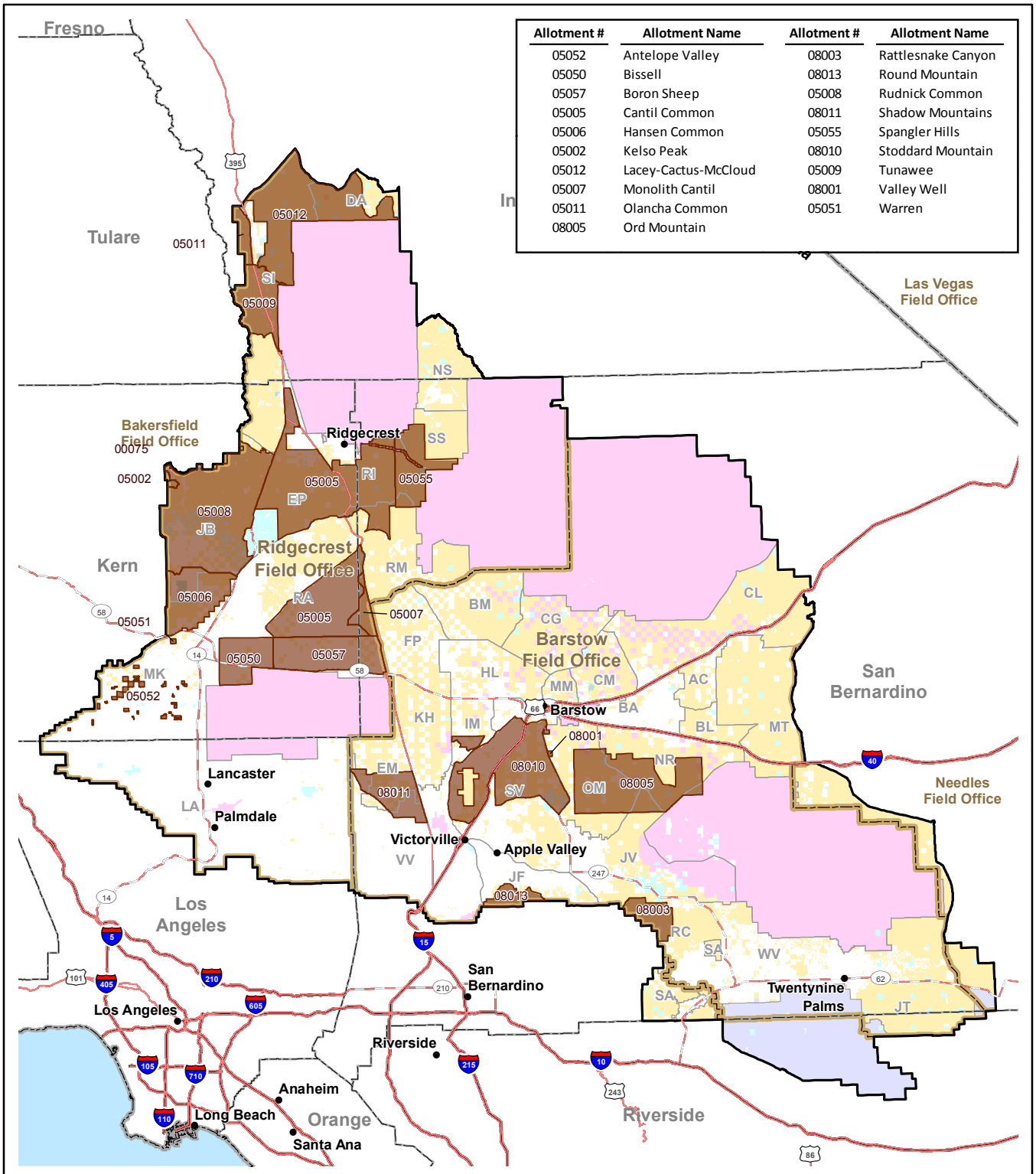

WEMO Planning Area
BLM Field Office Boundary
WEMO Subregion
Active Grazing Allotment

Land Ownership

Bureau of Indian Affairs
Bureau of Land Management
Department of Defense
Forest Service
Local Government
National Park Service
State

Western Mojave Supplemental EIS

Figure 3.7-1

Grazing Allotments

0 5 10 15 20 40 Miles
0 5 10 15 20 40 Kilometers
1:1,750,000
N

M:\Denver_GIS\Projects\BLM_WEMO_SEIS_60278490\Figures\October_2018\Figure_3_07-01_GrazingAllotments.mxd

11/7/2018

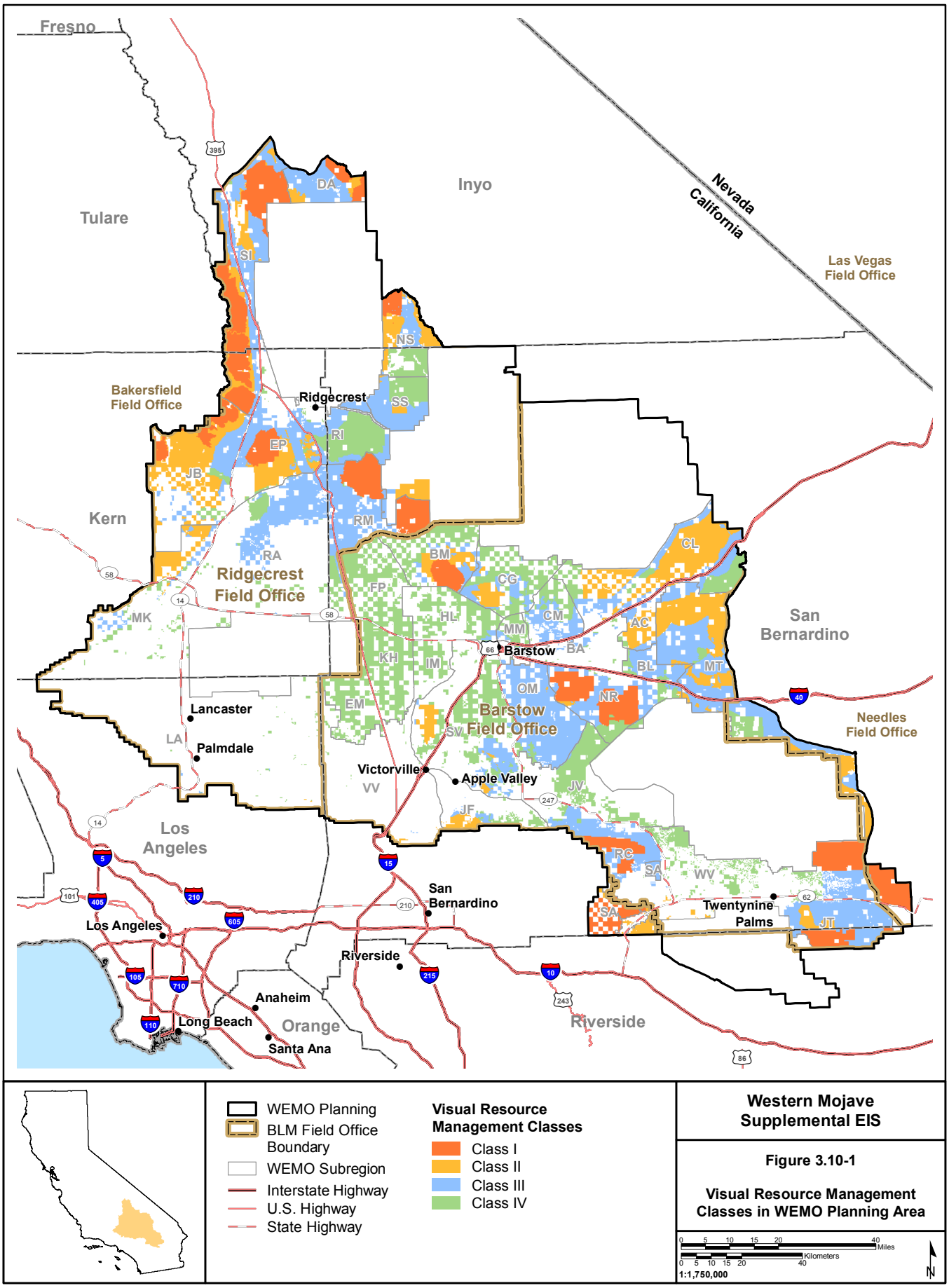

Western Mojave Supplemental EIS

Figure 3.10-1

Visual Resource Management Classes in WEMO Planning Area

M:\Denver_GIS\Projects\BLM_WEMO_SEIS_60278490\Figures\October_2018\Figure_3_10-01_VRM.mxd

11/15/2018

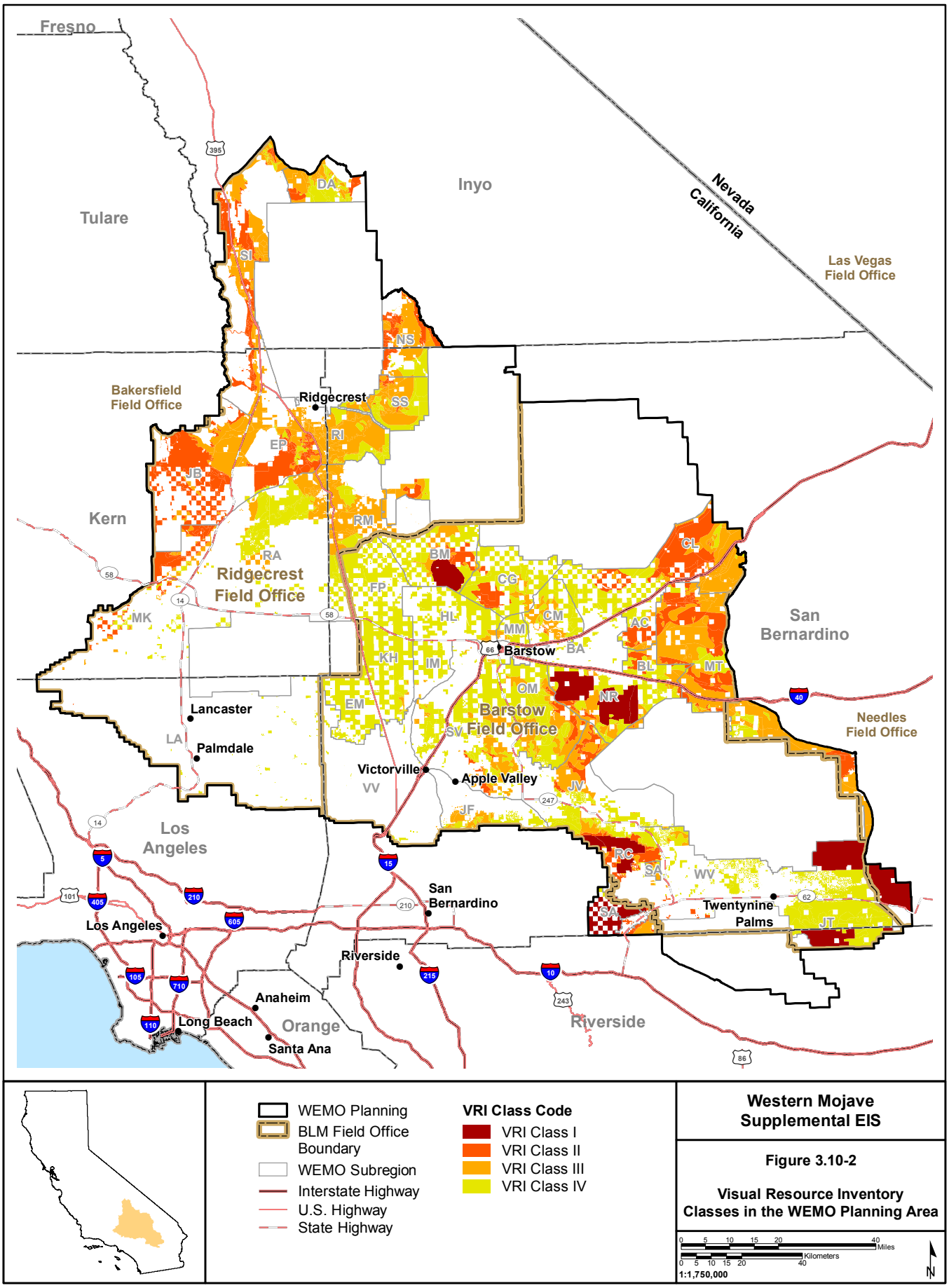

Western Mojave Supplemental EIS

Figure 3.10-2

Visual Resource Inventory Classes in the WEMO Planning Area

M:\Denver_GIS\Projects\BLM_WEMO_SEIS_60278490\Figures\October_2018\Figure_3_10-02_VRI_Classes.mxd

2/13/2019

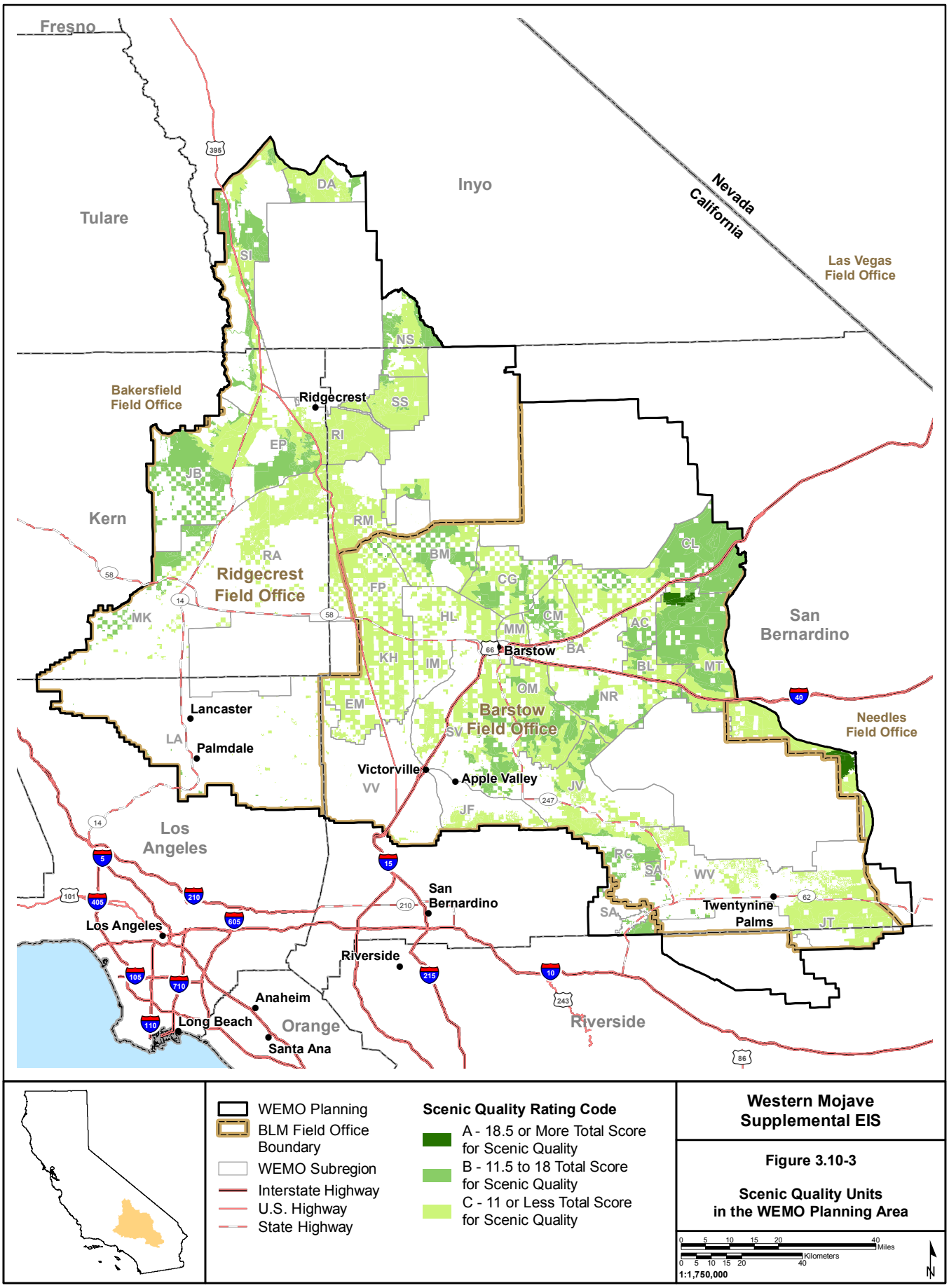

WEMO Planning
BLM Field Office Boundary
WEMO Subregion
Interstate Highway
U.S. Highway
State Highway

Scenic Quality Rating Code

A - 18.5 or More Total Score for Scenic Quality
B - 11.5 to 18 Total Score for Scenic Quality
C - 11 or Less Total Score for Scenic Quality

Western Mojave Supplemental EIS

Figure 3.10-3

Scenic Quality Units in the WEMO Planning Area

0 5 10 15 20 40 Miles
0 5 10 15 20 40 Kilometers
1:1,750,000
N

M:\Denver_GIS\Projects\BLM_WEMO_SEIS_60278490\Figures\October_2018\Figure_3_10-03_SQRUs.mxd

2/13/2019

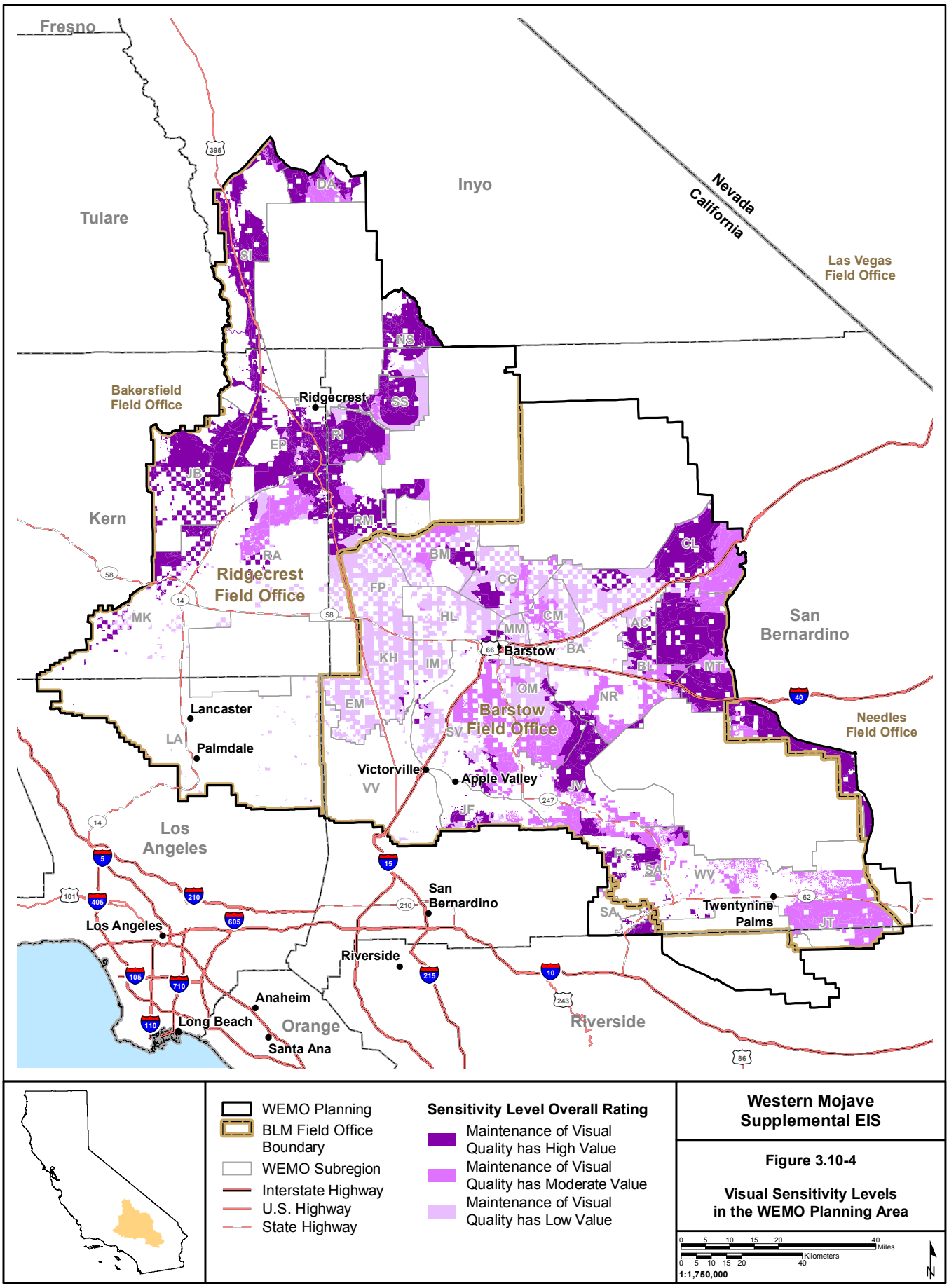

WEMO Planning
BLM Field Office Boundary
WEMO Subregion
Interstate Highway
U.S. Highway
State Highway

Sensitivity Level Overall Rating

Maintenance of Visual Quality has High Value
Maintenance of Visual Quality has Moderate Value
Maintenance of Visual Quality has Low Value

Western Mojave Supplemental EIS

Figure 3.10-4

Visual Sensitivity Levels in the WEMO Planning Area

0 5 10 15 20 40 Miles
0 5 10 15 20 40 Kilometers
1:1,750,000
N

M:\Denver_GIS\Projects\BLM_WEMO_SEIS_60278490\Figures\October_2018\Figure_3_10-04_Visual_Sensitivity.mxd

2/13/2019

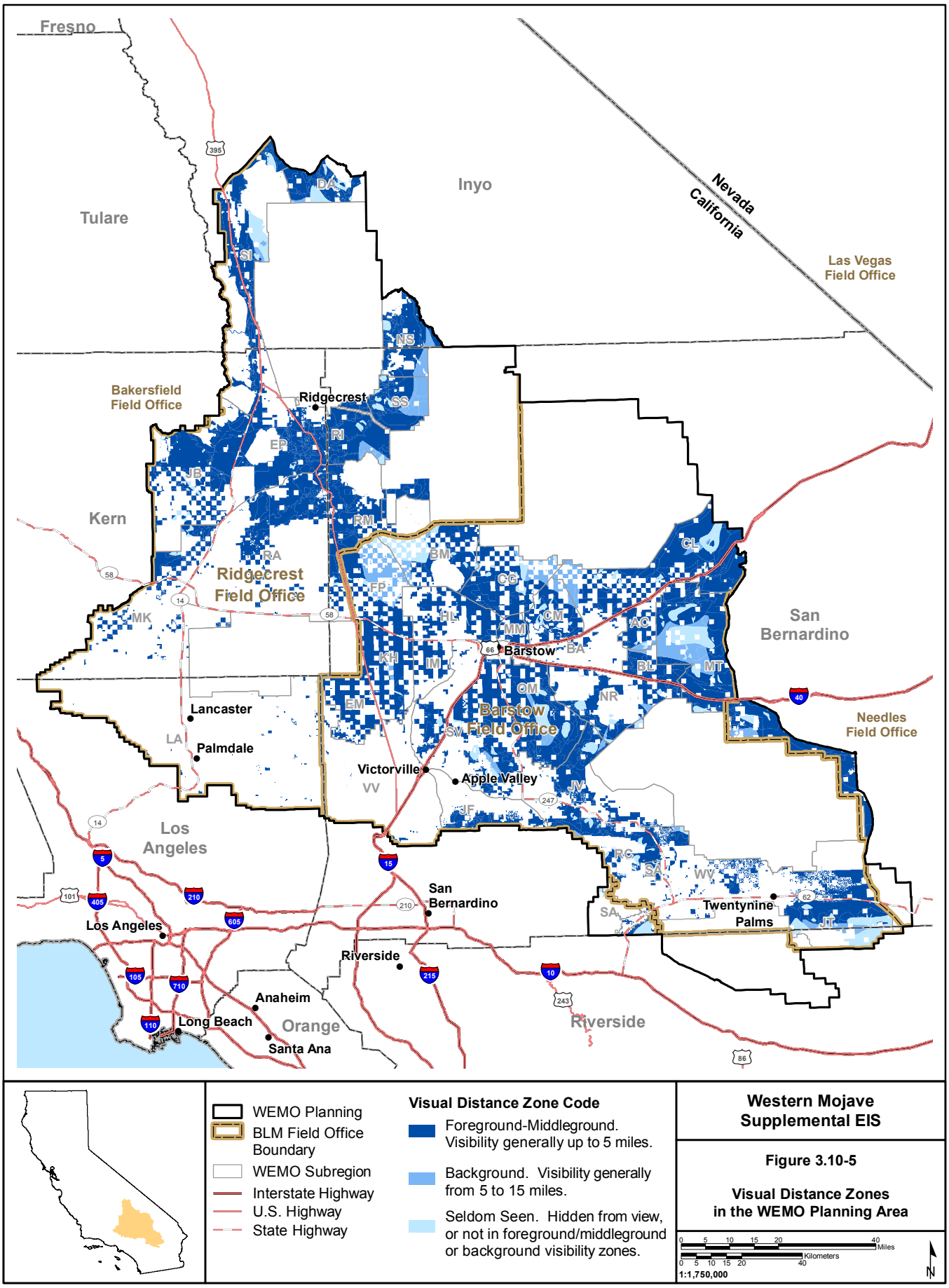

WEMO Planning

BLM Field Office Boundary

WEMO Subregion

Interstate Highway

U.S. Highway

State Highway

Visual Distance Zone Code

Foreground-Middleground. Visibility generally up to 5 miles.

Background. Visibility generally from 5 to 15 miles.

Seldom Seen. Hidden from view, or not in foreground/middleground or background visibility zones.

Western Mojave Supplemental EIS

Figure 3.10-5

Visual Distance Zones in the WEMO Planning Area

0 5 10 15 20 40 Miles

0 5 10 15 20 40 Kilometers

1:1,750,000

N

M:\Denver_GIS\Projects\BLM_WEMO_SEIS_60278490\Figures\October_2018\Figure_3_10-05_Visual_Distance_Zones.mxd

2/13/2019

ACEC Name	Map #	ACEC Name	Map #	ACEC Name	Map #
Afton Canyon	1	El Paso to Golden	23	Pisgah	45
Amboy Crater	2	Fossil Falls	24	Rainbow Basin/Owl Canyon	46
Avawatz Mountains WSA	3	Granite Mountain Corridor	25	Red Mountain Spring	47
Ayers Rock	4	Great Falls Basin	26	Rodman Mountains Cultural Area	48
Barstow Woolly Sunflower	5	Harper Dry Lake	27	Rose Spring	49
Bedrock Spring	6	Horse Canyon	28	Sand Canyon	50
Bendire's Thrasher	7	Jawbone/Butterbredt	29	Santos Manuel	51
Big Morongo Canyon	8	Juniper Flats	30	Short Canyon	52
Big Rock Creek Wash	9	Last Chance Canyon	31	Sierra Canyons	53
Black Mountain	10	Manix	32	Soda Mountains Expansion	54
Brisbane Valley Monkey Flower	11	Mesquite Hills/Crucero	33	Soda Mountains WSA	55
Bristol	12	Middle Knob	34	Soggy Dry Lake Creosote Rings	56
Cady Mountains WSA	13	Mojave Fishhook Cactus	35	Steam Well	57
Calico Early Man Site	14	Mojave Fringe-toed Lizard	36	Tehachapi Linkage	58
Carbonate Endemic Plants RNA	15	Mojave Ground Squirrel	37	Trona Pinnacles	59
Christmas Canyon	16	Northen Lucerne Wildlife Linkage	38	Upper Johnson Valley Yucca Rings	60
Coolgardie Mesa	17	Olancha Greasewood	39	West Paradise	61
Cronese Basin	18	Old Woman Springs Wildlife Linkage	40	Western Rand Mountains	62
Dagget Ridge Monkey Flower	19	Owens Lake	41	Whitewater Canyon	63
Death Valley 17 WSA	20	Panamints and Argus	42		
Desert Tortoise Research Natural Area	21	Parish's Phacelia	43		
Eagles Flyway	22	Pipes Canyon	44		

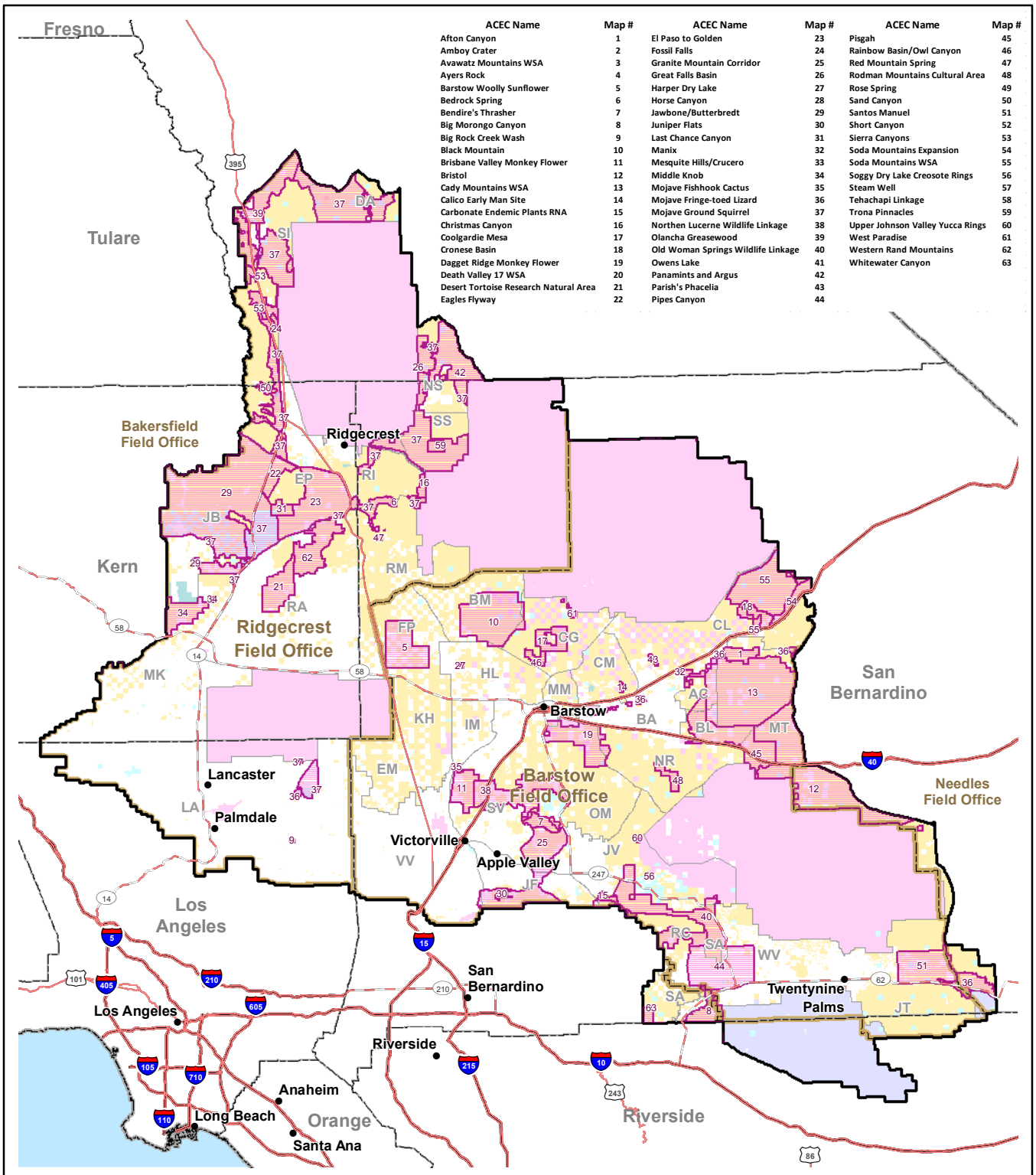

ACEC
WEMO Planning Area
BLM Field Office Boundary
WEMO Subregion
Interstate Highway
U.S. Highway
State Highway

Land Ownership
Bureau of Indian Affairs
Bureau of Land Management
Department of Defense
Forest Service
Local Government
National Park Service
State

Western Mojave Supplemental EIS

Figure 3.11-1

Areas of Critical Environmental Concern

0 5 10 15 20 40 Miles
0 5 10 15 20 40 Kilometers
1:1,750,000

M:\Denver_GIS\Projects\BLM_WEMO_SEIS_60278490\Figures\October_2018\Figure_3_11-01_ACECs.mxd

11/7/2018

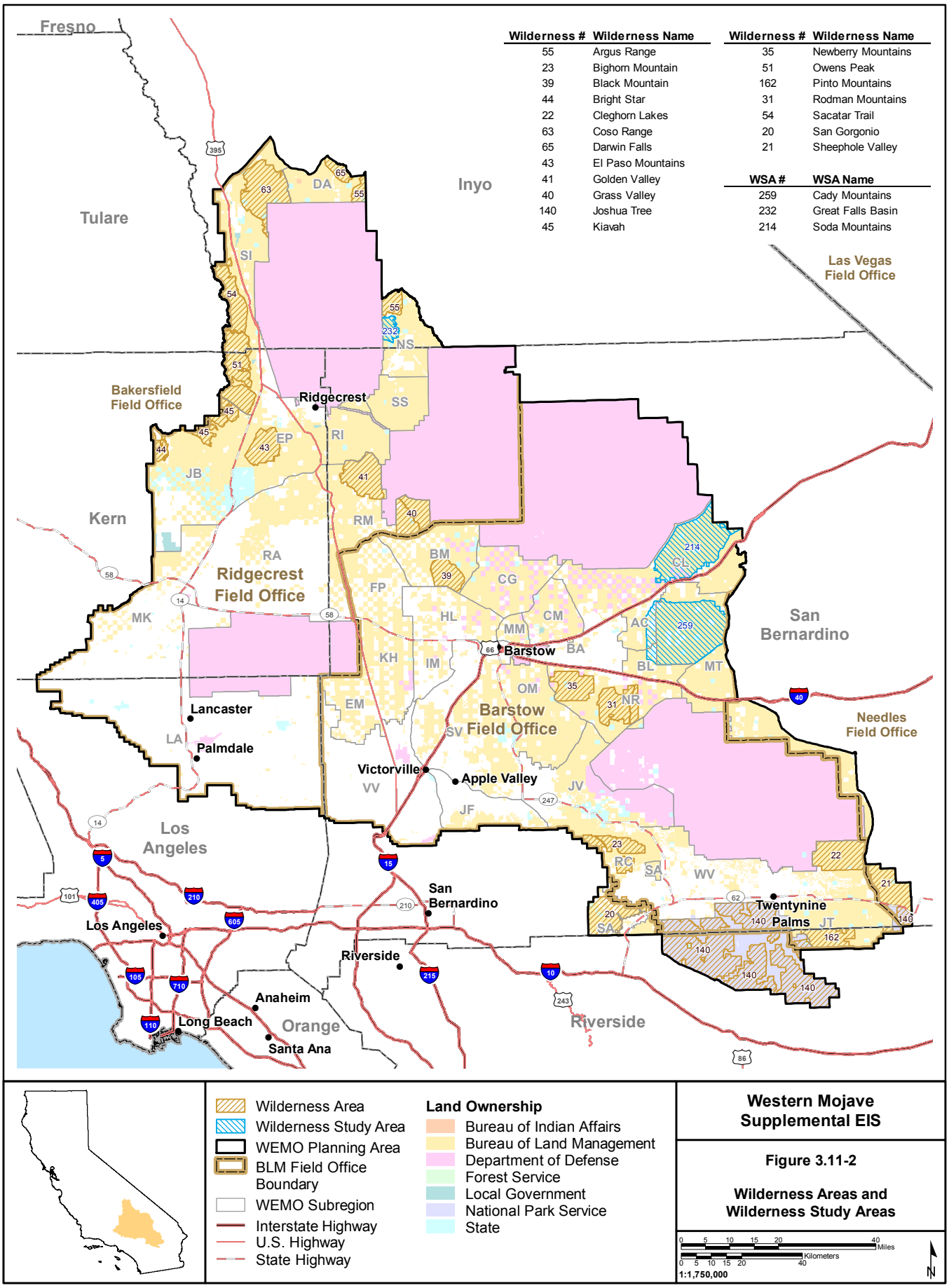

Western Mojave Supplemental EIS

Figure 3.11-2

Wilderness Areas and Wilderness Study Areas

M:\Denver_GIS\Projects\BLM_WEMO_SEIS_60278490\Figures\October_2018\Figure_3_11-02_Wilderness.mxd

11/7/2018

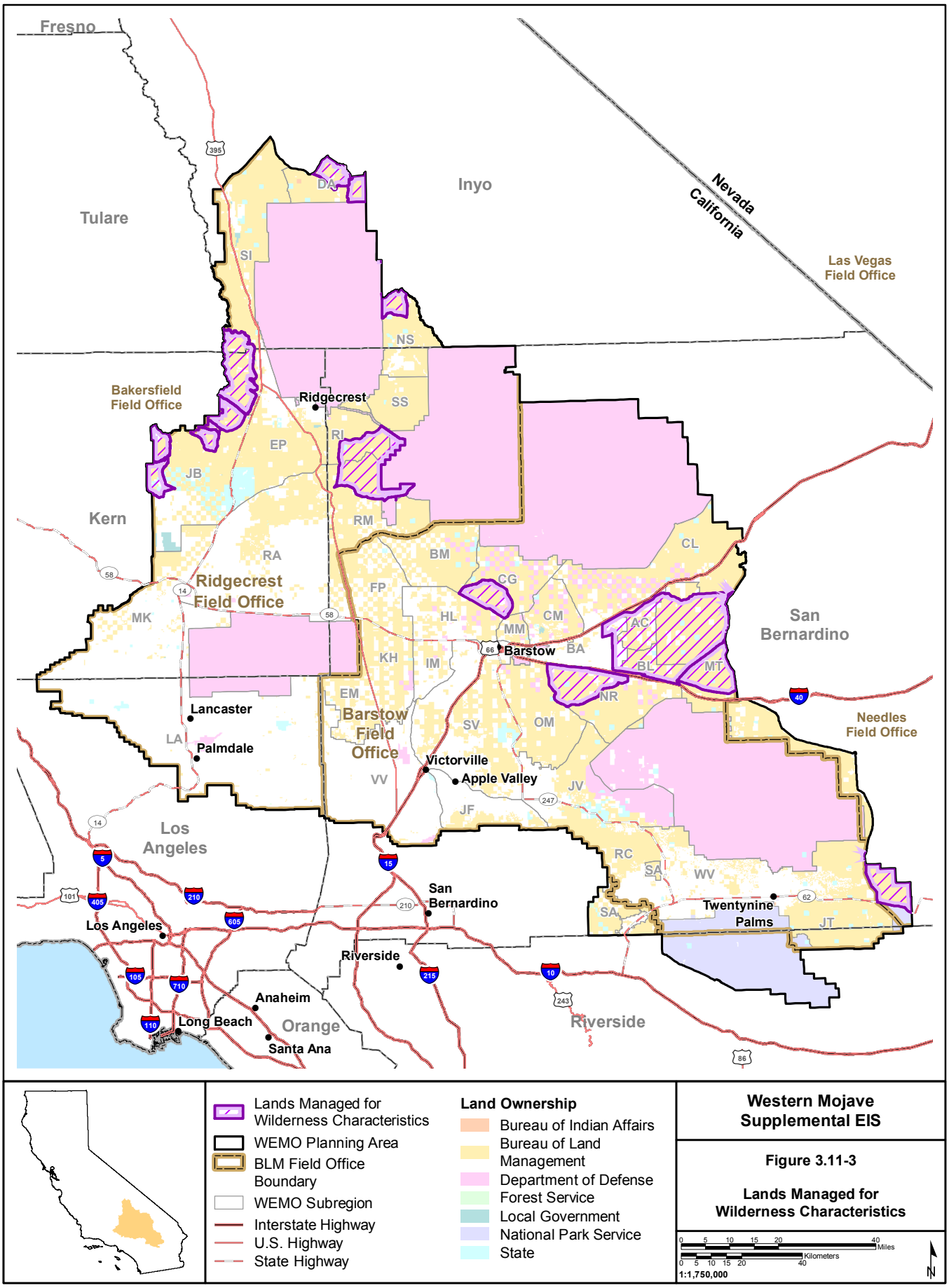

Western Mojave Supplemental EIS

Figure 3.11-3

Lands Managed for Wilderness Characteristics

M:\Denver_GIS\Projects\BLM_WEMO_SEIS_60278490\Figures\October_2018\Figure_3_11-03_LWCs.mxd

11/7/2018

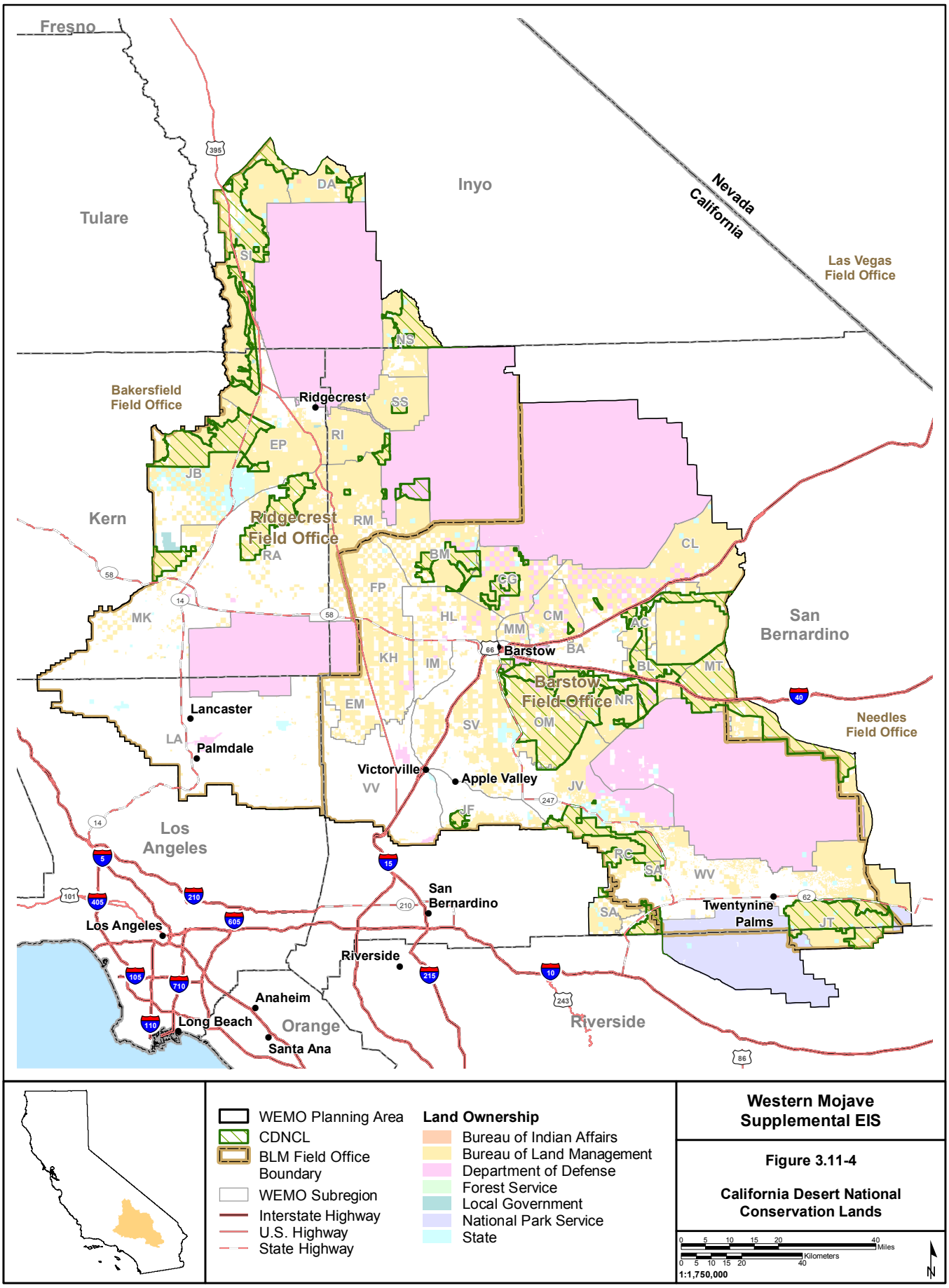

WEMO Planning Area
CDNCL
BLM Field Office Boundary
WEMO Subregion
Interstate Highway
U.S. Highway
State Highway

Land Ownership

Bureau of Indian Affairs
Bureau of Land Management
Department of Defense
Forest Service
Local Government
National Park Service
State

Western Mojave Supplemental EIS

Figure 3.11-4

California Desert National Conservation Lands

0 5 10 15 20 40 Miles
0 5 10 15 20 40 Kilometers
1:1,750,000
N

M:\Denver_GIS\Projects\BLM_WEMO_SEIS_60278490\Figures\October_2018\Figure_3_11-04_CDNCLs.mxd

11/7/2018

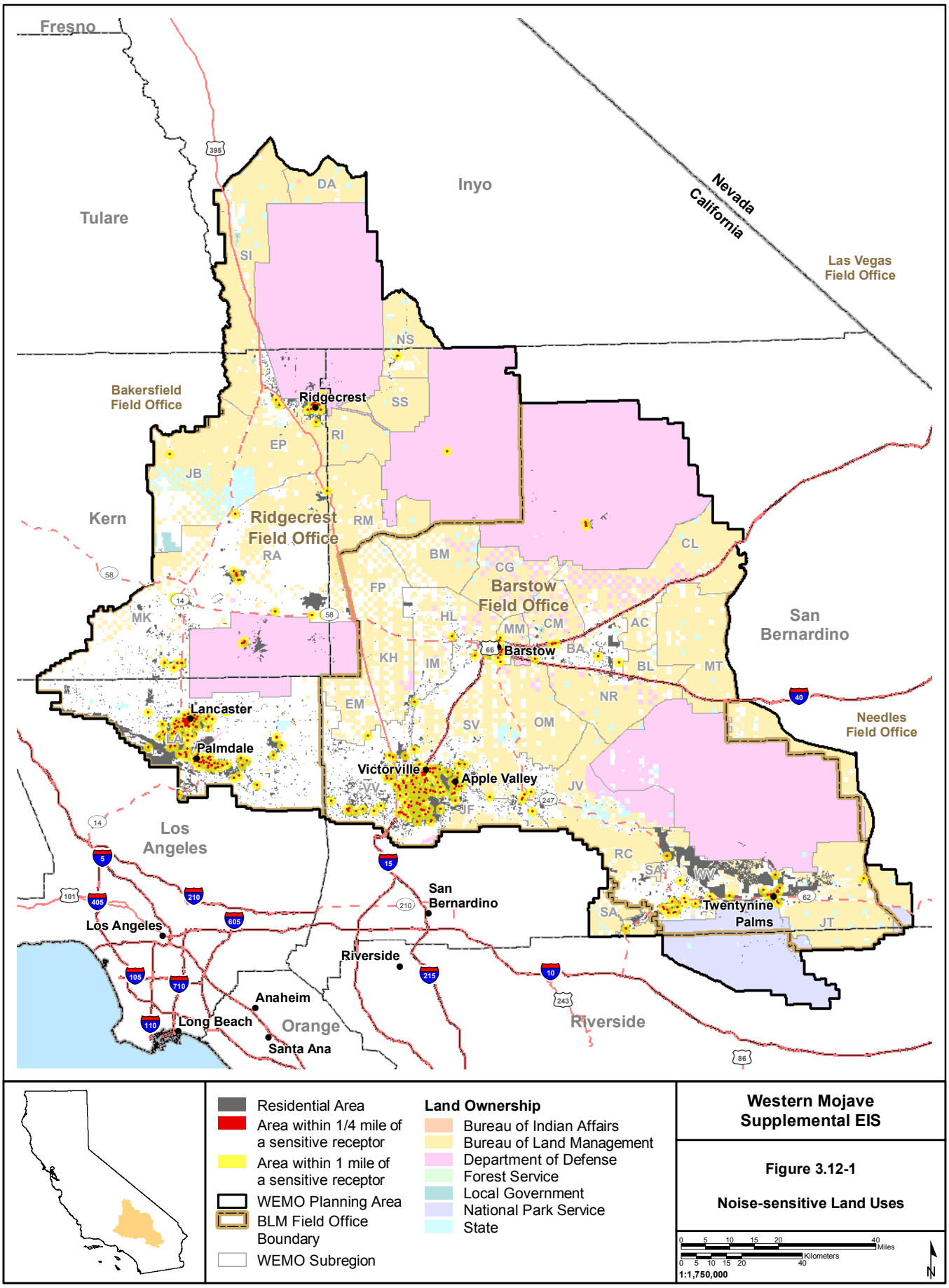

Residential Area
Area within 1/4 mile of a sensitive receptor
Area within 1 mile of a sensitive receptor
WEMO Planning Area
BLM Field Office Boundary
WEMO Subregion

Land Ownership
Bureau of Indian Affairs
Bureau of Land Management
Department of Defense
Forest Service
Local Government
National Park Service
State

Western Mojave Supplemental EIS

Figure 3.12-1

Noise-sensitive Land Uses

0 5 10 15 20 40 Miles
0 5 10 15 20 40 Kilometers
1:1,750,000
N

M:\Denver_GIS\Projects\BLM_WEMO_SEIS_60278490\Figures\October_2018\Figure_3_12-01_SensitiveReceptors.mxd

10/23/2018

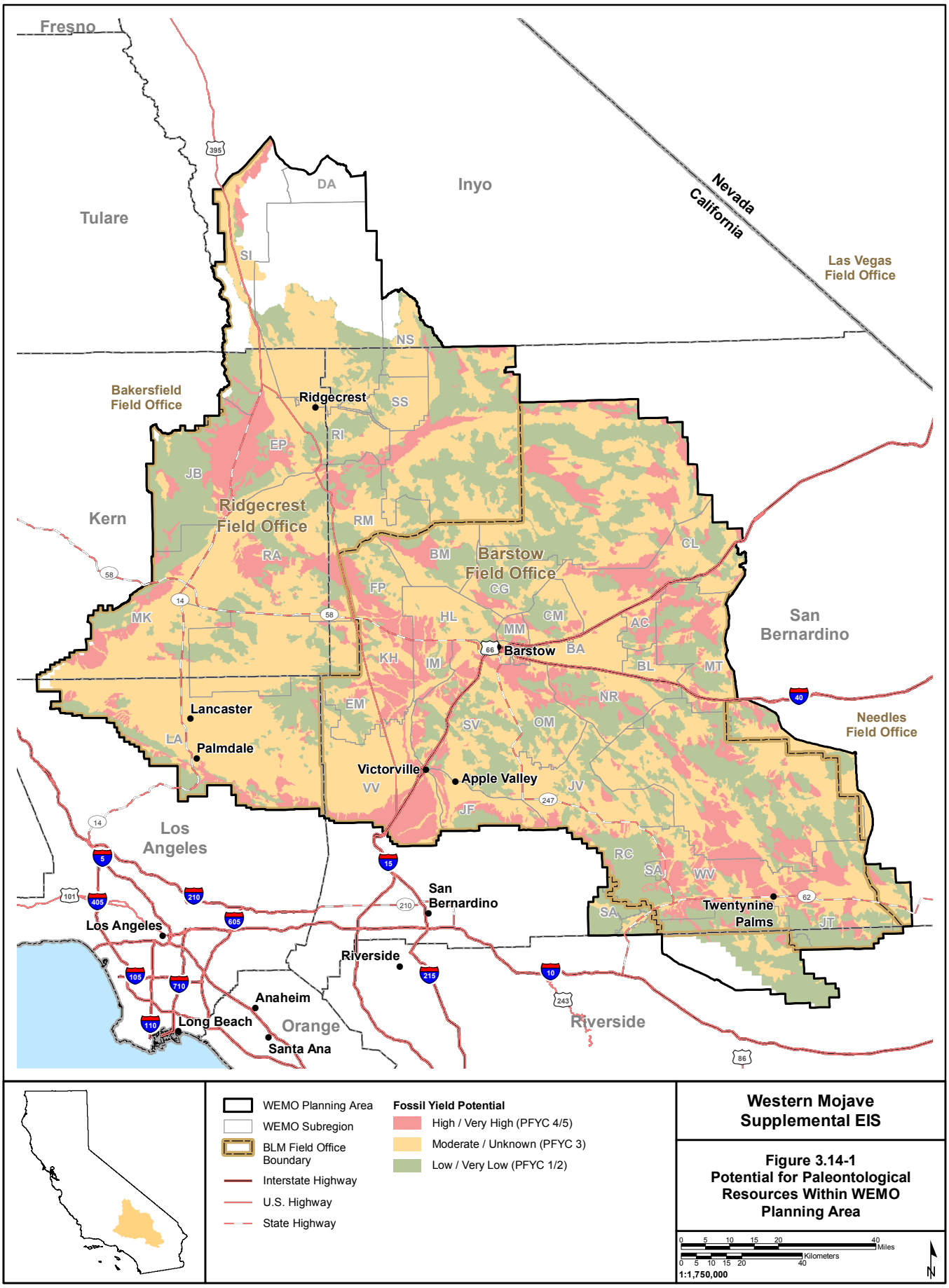

Western Mojave Supplemental EIS

Figure 3.14-1
Potential for Paleontological Resources Within WEMO Planning Area

M:\Denver_GIS\Projects\BLM_WEMO_SEIS_60278490\Figures\October_2018\Figure_3_14-01_PaleoPotential.mxd

11/7/2018