HSR B-LA New Footprint Near Burbank Station
Near Proposed Burbank Airport Station
Burbank, CA 91505

Inquiry Number: 5522294.2s
January 02, 2019

The EDR Radius Map™ Report with GeoCheck®

6 Armstrong Road, 4th floor
Shelton, CT 06484
Toll Free: 800.352.0050
www.edrnet.com

TABLE OF CONTENTS

SECTION	PAGE
Executive Summary	ES1
Overview Map	2
Detail Map	3
Map Findings Summary	4
Map Findings	9
Orphan Summary	223
Government Records Searched/Data Currency Tracking	GR-1

GEOCHECK ADDENDUM

Physical Setting Source Addendum	A-1
Physical Setting Source Summary	A-2
Physical Setting Source Map	A-8
Physical Setting Source Map Findings	A-9
Physical Setting Source Records Searched	PSGR-1

Thank you for your business.
Please contact EDR at 1-800-352-0050
with any questions or comments.

Disclaimer - Copyright and Trademark Notice

This Report contains certain information obtained from a variety of public and other sources reasonably available to Environmental Data Resources, Inc. It cannot be concluded from this Report that coverage information for the target and surrounding properties does not exist from other sources. **NO WARRANTY EXPRESSED OR IMPLIED, IS MADE WHATSOEVER IN CONNECTION WITH THIS REPORT. ENVIRONMENTAL DATA RESOURCES, INC. SPECIFICALLY DISCLAIMS THE MAKING OF ANY SUCH WARRANTIES, INCLUDING WITHOUT LIMITATION, MERCHANTABILITY OR FITNESS FOR A PARTICULAR USE OR PURPOSE. ALL RISK IS ASSUMED BY THE USER. IN NO EVENT SHALL ENVIRONMENTAL DATA RESOURCES, INC. BE LIABLE TO ANYONE, WHETHER ARISING OUT OF ERRORS OR OMISSIONS, NEGLIGENCE, ACCIDENT OR ANY OTHER CAUSE, FOR ANY LOSS OF DAMAGE, INCLUDING, WITHOUT LIMITATION, SPECIAL, INCIDENTAL, CONSEQUENTIAL, OR EXEMPLARY DAMAGES. ANY LIABILITY ON THE PART OF ENVIRONMENTAL DATA RESOURCES, INC. IS STRICTLY LIMITED TO A REFUND OF THE AMOUNT PAID FOR THIS REPORT.** Purchaser accepts this Report "AS IS". Any analyses, estimates, ratings, environmental risk levels or risk codes provided in this Report are provided for illustrative purposes only, and are not intended to provide, nor should they be interpreted as providing any facts regarding, or prediction or forecast of, any environmental risk for any property. Only a Phase I Environmental Site Assessment performed by an environmental professional can provide information regarding the environmental risk for any property. Additionally, the information provided in this Report is not to be construed as legal advice.

Copyright 2018 by Environmental Data Resources, Inc. All rights reserved. Reproduction in any media or format, in whole or in part, of any report or map of Environmental Data Resources, Inc., or its affiliates, is prohibited without prior written permission.

EDR and its logos (including Sanborn and Sanborn Map) are trademarks of Environmental Data Resources, Inc. or its affiliates. All other trademarks used herein are the property of their respective owners.

EXECUTIVE SUMMARY

A search of available environmental records was conducted by Environmental Data Resources, Inc (EDR). The report was designed to assist parties seeking to meet the search requirements of EPA's Standards and Practices for All Appropriate Inquiries (40 CFR Part 312), the ASTM Standard Practice for Environmental Site Assessments (E 1527-13), the ASTM Standard Practice for Environmental Site Assessments for Forestland or Rural Property (E 2247-16), the ASTM Standard Practice for Limited Environmental Due Diligence: Transaction Screen Process (E 1528-14) or custom requirements developed for the evaluation of environmental risk associated with a parcel of real estate.

TARGET PROPERTY INFORMATION

ADDRESS

NEAR PROPOSED BURBANK AIRPORT STATION
BURBANK, CA 91505

COORDINATES

Latitude (North):	34.1799010 - 34˚ 10' 47.64''
Longitude (West):	118.3411010 - 118˚ 20' 27.96''
Universal Tranverse Mercator:	Zone 11
UTM X (Meters):	376406.9
UTM Y (Meters):	3782721.0
Elevation:	611 ft. above sea level

USGS TOPOGRAPHIC MAP ASSOCIATED WITH TARGET PROPERTY

Target Property Map:	5630791 BURBANK, CA
Version Date:	2012

AERIAL PHOTOGRAPHY IN THIS REPORT

Portions of Photo from:	20140515
Source:	USDA

MAPPED SITES SUMMARY

Target Property Address:
NEAR PROPOSED BURBANK AIRPORT STATION
BURBANK, CA 91505

Click on Map ID to see full detail.

MAP ID	SITE NAME	ADDRESS	DATABASE ACRONYMS	RELATIVE ELEVATION	DIST (ft. & mi.) DIRECTION
Reg	SAN FERNANDO VALLEY	CRYSTAL SPRINGS WELL	NPL, SEMS, US ENG CONTROLS, ENVIROSTOR, HIST...	Same	1 ft.
Reg	SAN FERNANDO VALLEY	NORTH HOLLYWOOD WELL	NPL, SEMS, US ENG CONTROLS, US INST CONTROL,...	Same	1 ft.
A1	UNOCAL CORP SS 1999	1976 N HOLLYWOOD WAY	LOS ANGELES CO. HMS	Higher	1 ft.
A2	UNION OIL SERVICE ST	1976 N HOLLYWOOD WAY	HIST UST	Higher	1 ft.
A3	TOSCO S.S. #1999	1976 HOLLYWOOD WAY	LUST, HIST CORTESE	Higher	1 ft.
A4	UNOCAL SERVICE STATI	1976 HOLLYWOOD WAY	HAZNET	Higher	1 ft.
A5	TOSCO S.S. #1999	1976 HOLLYWOOD WAY	RGA LUST	Higher	1 ft.
A6	MASE'S UNOCAL SS#199	1976 HOLLYWOOD WAY	LUST, SWEEPS UST	Higher	1 ft.
A7	MASES UNOCAL NO 1999	1976 HOLLYWOOD WY	RCRA-SQG, FINDS, ECHO	Higher	1 ft.
A8	TOSCO S.S. #1999	1976 HOLLYWOOD WAY	FINDS	Higher	1 ft.
A9	COLUMBUS VENDING OF	3416 W VICTORY BLVD	LOS ANGELES CO. HMS	Higher	1 ft.
A10	VICTORY AUTO CAR INC	1976 HOLLYWOOD WAY	HAZNET	Higher	1 ft.
A11	VICTORY AUTO CARE IN	1976 N HOLLYWOOD WAY	EDR Hist Auto	Higher	1 ft.
12	VALHALLA RECYCLED WA	WESTERN CITY ST OF B	CIWQS	Higher	1 ft.
A13	SERVICE STATION 1999	1976 HOLLYWOOD WAY	HIST UST, CA FID UST	Higher	1 ft.
A14	SERVICE STATION 1999	1976 N HOLLYWOOD WAY	HIST UST	Higher	1 ft.
A15	GARY'S CLEANERS	3400 W VICTORY BLVD	EDR Hist Cleaner	Higher	1 ft.
16	PINKWORLD INTERNATIO	1742 N CALIFORNIA ST	LOS ANGELES CO. HMS	Higher	1 ft.
B17	ALLEN BOLT & INDUSTR	1711 W BURBANK BLVD	WIP	Lower	1 ft.
A18	VICTORY AUTO CARE IN	1976 N HOLLYWOOD WAY	LOS ANGELES CO. HMS	Higher	1 ft.
19		1824 N. AVON ST.	CHMIRS	Higher	1 ft.
A20	VICTORY AUTO CARE	1976 N HOLLYWOOD WAY	FINDS	Higher	1 ft.
C21	AMERICAN MOBILE POWE	3218 W BURBANK BL	HAZNET	Lower	1 ft.
C22	AMERICAN MOBILE POWE	3218 BURBANK BLVD	EMI	Lower	1 ft.
D23	RTC SERVICES INC.	1101 N. FLORENCE STR	FINDS	Lower	1 ft.
E24	MAX ERB INSTRUMENT C	2112 W BURBANK BLVD	WIP	Lower	1 ft.
F25	DICK S PORSCHE & V W	1819 W BURBANK BLV	EDR Hist Auto	Lower	1 ft.
G26	ELLEN JAY PRINTING	1910 W BURBANK BLVD	LOS ANGELES CO. HMS	Lower	1 ft.
E27	VERDUGO MOTOR SERVIC	2106 W BURBANK BLV	EDR Hist Auto	Lower	1 ft.
H28	EVANS EXTERMINATING	1616 W BURBANK BLVD	WIP	Lower	1 ft.
I29	SAV-ON APPLIANCE	2925 W BURBANK BLVD	FINDS	Lower	1 ft.
J30	LOVIE, HAL PRINTING	2609 WYOMING AVE	WIP	Lower	1 ft.
K31	JOHNSON FC	2223 S BURBANK BLV	EDR Hist Auto	Lower	1 ft.
C32	COOGI AUSTRALIA INC	3133 W BURBANK BLVD	LOS ANGELES CO. HMS	Lower	1 ft.
K33	PALM CLEANERS	10247 MAGNOLIA AVE	RCRA-SQG, FINDS, ECHO, WIP	Lower	1 ft.
K34	AUTOMOTIVE ASSOCIATE	2227 W BURBANK BLVD	LOS ANGELES CO. HMS, WIP	Lower	1 ft.
I35	THREE R PRINTING INC	2921 W BURBANK BLVD	LOS ANGELES CO. HMS	Lower	1 ft.
K36	FIRE STATION 14	2305 W BURBANK BLVD	UST	Lower	1 ft.
E37	AUTOMOTIVE ASSOCIATE	2227 BURBANK BLVD	RCRA-SQG, FINDS, ECHO	Lower	1 ft.

MAPPED SITES SUMMARY

Target Property Address:
NEAR PROPOSED BURBANK AIRPORT STATION
BURBANK, CA 91505

Click on Map ID to see full detail.

MAP ID	SITE NAME	ADDRESS	DATABASE ACRONYMS	RELATIVE ELEVATION	DIST (ft. & mi.) DIRECTION
L38	C&D ALIGNMENT	2713 W BURBANK BLVD	LOS ANGELES CO. HMS	Lower	1 ft.
39	JOSH ZUCKERMAN	930 N. KEYSTONE STRE	HAZNET	Lower	1 ft.
C40	NELSON AEROSPACE	3305 BURBANK BLVD	HAZNET	Lower	1 ft.
M41	BILL'S GULF SERVICE	2501 W BURBANK BLVD	EDR Hist Auto	Lower	1 ft.
L42	GOOD STATS INC	2806 WEST BURBANK	HAZNET	Lower	1 ft.
L43	J & J AUTO BODY	2717 W BURBANK BLVD	LOS ANGELES CO. HMS, WIP	Lower	1 ft.
N44	BURBANK PRINTING CEN	3031 W BURBANK BLVD	LOS ANGELES CO. HMS	Lower	1 ft.
O45	R V DIRECT	1332 N CATALINA ST	LOS ANGELES CO. HMS	Lower	1 ft.
E46	THUNDERBIRD AIR COND	2109 WEST BURBANK BL	HIST UST	Lower	1 ft.
I47	SAFETY SHOP INC	3007 W BURBANK BLVD	RCRA-SQG, FINDS, ECHO, LOS ANGELES CO. HMS, WIP	Lower	1 ft.
L48	WILSON CLEANERS	2726 W BURBANK BLV	EDR Hist Cleaner	Lower	1 ft.
M49	AT&T MOBILITY - BUEN	2501 W BURBANK BLVD	FINDS	Lower	1 ft.
D50	DON REEVES	1200 N CATALINA ST	PEST LIC	Lower	1 ft.
P51	JIM S AUTO BANK	3417 W BURBANK BLV	EDR Hist Auto	Lower	1 ft.
L52	APOLLO COLOR SERVICE	2720 BURBANK	ENF	Lower	1 ft.
E53	L A GERMAN AND JAPAN	2100 W BURBANK BLVD	RCRA-SQG, FINDS, ECHO	Lower	1 ft.
C54	AMERICAN MOBILE POWE	3300 W BURBANK BLVD	FINDS	Lower	1 ft.
C55	AMPCO	3300 W BURBANK BLVD	FINDS	Lower	1 ft.
C56	AMERICAN MOBILE POWE	3300 W BURBANK BLVD	HAZNET	Lower	1 ft.
K57	PORSCHE PARTS	2219 W BURBANK BLVD	RCRA-SQG, FINDS, ECHO	Lower	1 ft.
E58	GERMAN CAR CENTER	2100 W BURBANK BLVD	SWEEPS UST, LOS ANGELES CO. HMS	Lower	1 ft.
Q59	SOUND TRAX STUDIOS	2815 W BURBANK BLVD	CPS-SLIC, WIP	Lower	1 ft.
60	ALL-RITE MFG. CO.	934 N ORCHARD DR	WIP	Lower	1 ft.
C61	FEINBLATT V W	3321 BURBANK	EDR Hist Auto	Lower	1 ft.
L62	ANGELA INGRAM	2704 W WYOMING AVE	HAZNET	Lower	1 ft.
M63	AUTOZONE #5362	2502 BURBANK BLVD	HAZNET	Lower	1 ft.
P64	BREMNER PRINTING	3419 W BURBANK BLVD	LOS ANGELES CO. HMS, WIP	Lower	1 ft.
E65	TALA'S ORCHID	2200 W BURBANK BLVD	LOS ANGELES CO. HMS	Lower	1 ft.
L66	GOOD STATS INC	2806 W BURBANK BLVD	LOS ANGELES CO. HMS	Lower	1 ft.
R67	MARK O CLARKE	1211 N NIAGARA ST	PEST LIC	Lower	1 ft.
J68	DEWEY PEST CONTROL	2627 BURBANK BLVD	RCRA-SQG, FINDS, ECHO	Lower	1 ft.
I69	SAFETY SHOP INC	3007 W BURBANK BLV	EDR Hist Auto	Lower	1 ft.
E70	BURBANK AUTO REPAIR	2100 W BURBANK BLV	EDR Hist Auto	Lower	1 ft.
C71	FORMER MAGNA PLATING	3059 & 3063 NORTH CA	ENF, WDR, CIWQS	Lower	1 ft.
E72	F & F AIR PARTS	2211 W BURBANK BLVD	WIP	Lower	1 ft.
S73	MARK WAELTI	1222 N CATALINA ST	HAZNET	Lower	1 ft.
J74	DEWEY PEST CONTROL	2627 W BURBANK BLVD	CA FID UST	Lower	1 ft.
B75	ANDY S BRAKE SHOP	1800 W BURBANK BLV	EDR Hist Auto	Lower	1 ft.
J76	CHRISTY CLEANERS	2618 W BURBANK BLV	EDR Hist Cleaner	Lower	1 ft.

MAPPED SITES SUMMARY

Target Property Address:
NEAR PROPOSED BURBANK AIRPORT STATION
BURBANK, CA 91505

Click on Map ID to see full detail.

MAP ID	SITE NAME	ADDRESS	DATABASE ACRONYMS	RELATIVE ELEVATION	DIST (ft. & mi.) DIRECTION
G77	SIGNS UNLIMITED	1912 W BURBANK BLVD	LOS ANGELES CO. HMS	Lower	1 ft.
F78	MARKHAM MOTOR WORKS	1819 W BURBANK BLVD	FINDS	Lower	1 ft.
K79	THOMSON AUTOMOTIVE	2300 BURBANK BLVD	HIST UST, HAZNET	Lower	1 ft.
I80	SUPER CLEANERS	2921 W BURBANK BLVD	EDR Hist Cleaner	Lower	1 ft.
E81	THUNDERBIRD AIR COND	2109 W BURBANK BLVD	SWEEPS UST, CA FID UST, LOS ANGELES CO. HMS	Lower	1 ft.
R82	ROCARDO ENRIQUEZ	1226 N. FAIRVIEW ST.	HAZNET	Lower	1 ft.
I83	BETTERMADE DRAPERIES	3023B W BURBANK BL	EDR Hist Cleaner	Lower	1 ft.
J84	GREAT AMERICAN AUTO	2523 W BURBANK BLVD	FINDS	Lower	1 ft.
M85	BERGMAN S CLEANERS &	2517 W BURBANK BLV	EDR Hist Cleaner	Lower	1 ft.
G86	ESTATE OF RICHARD A	2006 W BURBANK BLVD	HAZNET	Lower	1 ft.
N87	WILSON S MOTORS	3106 W BURBANK BLV	EDR Hist Auto	Lower	1 ft.
88	BRIAN MATSUNAGA	820 NORTH REESE PLAC	HAZNET	Lower	1 ft.
L89	PAT S BODY SHOP	2717 W BURBANK BLV	EDR Hist Auto	Lower	1 ft.
90	SAMURAI SIGNS	1427 N AVON ST	WIP	Higher	1 ft.
F91	MARKHAM MOTOR WORKS	1819 W BURBANK BLVD	HAZNET	Lower	1 ft.
N92	RGB OPTICAL INC	3100 W BURBANK BLVD	HAZNET	Lower	1 ft.
93	RICHARD PANCANI	1315 N. FREDERIC STR	HAZNET	Lower	1 ft.
L94	B & I FRAME & AXLE S	2713 W BURBANK BLVD	LOS ANGELES CO. HMS, WIP	Lower	1 ft.
M95	VERIZON WIRELESS: ED	2501 BURBANK BOULEVA	FINDS	Lower	1 ft.
I96	THREE R PRINTING	2921 W BURBANK BLVD	FINDS	Lower	1 ft.
L97	DIGILITH	2720 W. BURBANK BLVD	FINDS	Lower	1 ft.
98	EVELYN ALEXANDER	837 N PARISH PL	HAZNET	Lower	1 ft.
99	ALEX AZOY	1104 N. NAOMI ST.	HAZNET	Lower	1 ft.
K100	BURBANK FIRE STATION	2305 W BURBANK BLVD	HIST UST	Lower	1 ft.
L101	A.F. JOHNSON COMPANY	2706 W BURBANK BLVD	LOS ANGELES CO. HMS, WIP	Lower	1 ft.
E102	AUTOMOTIVE ASSOCIATE	2227 BURBANK BLVD	HAZNET	Lower	1 ft.
E103	OTTO SERVICE	2014 W BURBANK BLVD	WIP	Lower	1 ft.
P104	AMBROSE TERMITE CONT	3402 W BURBANK BLVD	WIP	Lower	1 ft.
L105	DIGILITH INC	2720 W BURBANK BLVD	CPS-SLIC, LOS ANGELES CO. HMS, WIP	Lower	1 ft.
L106	B&I FRAME & AXEL	2713 W BURBANK BLV	EDR Hist Auto	Lower	1 ft.
K107	LINCOLN CLEANERS	2216 W BURBANK BLV	EDR Hist Cleaner	Lower	1 ft.
T108	YCM	2316 W BURBANK BLVD	WIP	Lower	1 ft.
T109	MR. CLEAN DRYCLEANIN	2318 W BURBANK BLVD	WIP	Lower	1 ft.
J110	HAL LOVIE PRINTING	2609 W WYOMING AVE	WIP	Lower	1 ft.
Q111	MURPHY S SERVICE	2900 W BURBANK BLV	EDR Hist Auto	Lower	1 ft.
U112	HARRY & BUZZ S SHELL	3523 W BURBANK BLV	EDR Hist Auto	Lower	1 ft.
L113	PRINTING ETC	2718 WEST BURBANK BL	HAZNET	Lower	1 ft.
Q114	SOUND TRAX STUDIOS	2815 BURBANK	ENF	Lower	1 ft.
L115	VINE MOOR FRIGIDAIRE	2720 W BURBANK BLV	EDR Hist Cleaner	Lower	1 ft.

MAPPED SITES SUMMARY

Target Property Address:
NEAR PROPOSED BURBANK AIRPORT STATION
BURBANK, CA 91505

Click on Map ID to see full detail.

MAP ID	SITE NAME	ADDRESS	DATABASE ACRONYMS	RELATIVE ELEVATION	DIST (ft. & mi.) DIRECTION
J116	GIANT TRADING CO	2612 W BURBANK BLVD	LOS ANGELES CO. HMS	Lower	1 ft.
M117	CONROYS FLOWERS	2411 WEST BURBANK BL	HAZNET	Lower	1 ft.
V118	BUSD - THOMAS EDISON	2110 W CHESTNUT ST	HAZNET	Lower	1 ft.
C119	CORAL CAFE/JOHN LEOU	3321 W BURBANK BLVD	HAZNET	Lower	1 ft.
P120		3408 WEST BURBANK BL	ERNS	Lower	1 ft.
121	CHRISTOPHER POPP	1200 N MYERS ST	HAZNET	Lower	1 ft.
F122	ELEVATOR MAINTENANCE	1811 W BURBANK BLVD	RCRA NonGen / NLR, FINDS, ECHO	Lower	1 ft.
123	XPRESS DISPOSAL	1270 N LINCOLN ST	LOS ANGELES CO. HMS	Lower	1 ft.
K124	BURBANK FIRED DEPT	2305 W BURBANK BLVD	SWEEPS UST, CA FID UST, LOS ANGELES CO. HMS, WIP	Lower	1 ft.
125	BRET HARTE ELEMENTAR	3200 WEST JEFFRIES A	HAZNET, NPDES, CIWQS	Higher	1 ft.
W126	BARKERS RICHFIELD SE	2420 BURBANK	EDR Hist Auto	Lower	1 ft.
127	PAUL CARTELLONE	3115 W WYOMING AVE	HAZNET	Higher	1 ft.
M128	MOERING GEO	2520 W BURBANK BLV	EDR Hist Auto	Lower	1 ft.
T129	ANTIMITE TERMITE & P	2320 W BURBANK BLVD	WIP	Lower	1 ft.
J130	TOM S SHELL SERVICE	2523 W BURBANK BLV	EDR Hist Auto	Lower	1 ft.
J131	WHITE S LAUNDERETTE	2703 W BURBANK BLV	EDR Hist Cleaner	Lower	1 ft.
J132	VICTORY SILK SCREEN	2701 W BURBANK BLVD	WIP	Lower	1 ft.
N133	R G B OPTICAL VIDEO	3100 W BURBANK BLVD	RCRA-SQG, FINDS, ECHO	Lower	1 ft.
G134	CINETECH	1900 W BURBANK	HAZNET	Lower	1 ft.
J135	DEWEY PEST CONTROL	2627 W BURBANK BLVD	SWEEPS UST	Lower	1 ft.
Q136	G & H MECHANICAL & T	2900 W BURBANK BLVD	HAZNET	Lower	1 ft.
137	BOB S CARPET CLEANER	1234 N FAIRVIEW ST	EDR Hist Cleaner	Lower	1 ft.
E138	L A GERMAN & JAPANES	2100 W BURBANK BLVD	LOS ANGELES CO. HMS	Lower	1 ft.
K139	BURBANK FIRE STATION	2305 W BURBANK BLVD	FINDS	Lower	1 ft.
S140	SUSAN CASELLA	1131 N FLORENCE ST	HAZNET	Lower	1 ft.
E141	IMPORTS UNLIMITED	2204 W BURBANK BLVD	LOS ANGELES CO. HMS, WIP	Lower	1 ft.
C142	ADVANCED ADVERTISING	3129 W BURBANK BLVD	WIP	Lower	1 ft.
K143	BURBANK MOTOR WORKS	2208 W BURBANK BLVD	RCRA-SQG, FINDS, ECHO	Lower	1 ft.
I144	DEJAY PRODUCTS	3010 W BURBANK BLVD	LOS ANGELES CO. HMS	Lower	1 ft.
Q145	G & H MECHANICAL & T	2900 W BURBANK BLVD	SWEEPS UST, CA FID UST	Lower	1 ft.
M146	AUTOZONE #5362	2502 W BURBANK BLVD	FINDS	Lower	1 ft.
K147	THOMSON AUTOMOTIVE	2300 W BURBANK BLVD	HIST UST, WIP	Lower	1 ft.
J148	GREAT AMERICAN AUTO	2523 W BURBANK BLVD	HAZNET	Lower	1 ft.
C149	SWITCHING DEVICES IN	3131 W BURBANK BLVD	LOS ANGELES CO. HMS	Lower	1 ft.
E150	DONAHUE C L	2223 S BURBANK BLV	EDR Hist Auto	Lower	1 ft.
G151	SIDDIQI, PARVEZ	935 N PARISH PL	HAZNET	Lower	1 ft.
T152	YCM	2312 W BURBANK BLVD	WIP	Lower	1 ft.
B153	YAMAHA OF BURBANK	1801 WEST BURBANK BL	HAZNET	Lower	1 ft.
J154	VICTORY SILK SCREEN	2701 W BURBANK BL	EMI	Lower	1 ft.

MAPPED SITES SUMMARY

Target Property Address:
NEAR PROPOSED BURBANK AIRPORT STATION
BURBANK, CA 91505

Click on Map ID to see full detail.

MAP ID	SITE NAME	ADDRESS	DATABASE ACRONYMS	RELATIVE ELEVATION	DIST (ft. & mi.) DIRECTION
U155	BURNAUGH CECIL	3512 W BURBANK BLV	EDR Hist Auto	Lower	1 ft.
U156	G & R AUTO REPAIR	3512 W BURBANK BLVD	FINDS	Lower	1 ft.
U157	HESS RADIATOR SERVIC	3512 W BURBANK BLVD	LOS ANGELES CO. HMS, WIP	Lower	1 ft.
E158	TAYLOR & LEE AUTOMOT	2204 W BURBANK BLV	EDR Hist Auto	Lower	1 ft.
L159	GOOD STATS, INC	2806 W BURBANK BLVD	HAZNET	Lower	1 ft.
J160	LRS INC PRINT DIVISI	2609 W BURBANK BLVD	RCRA-SQG, FINDS, ECHO	Lower	1 ft.
M161	DIX INDUSTRIES	2521 W BURBANK BLVD	LOS ANGELES CO. HMS, WIP	Lower	1 ft.
M162		BURBANK BLVD AND BUE	CHMIRS	Lower	1 ft.
Q163	KINGDOM HALL OF JEHO	2820 WEST BURBANK BL	HAZNET	Lower	1 ft.
W164	BARKER'S RICHFIELD S	2420 W BURBANK BLVD	EDR Hist Auto	Lower	1 ft.
K165	PALM CLEANERS	2212 W BURBANK BLV	EDR Hist Cleaner	Lower	1 ft.
K166	PATINO DRAPERIES	2218 W BURBANK BLV	EDR Hist Cleaner	Lower	1 ft.
G167	HEYWOOD & HEYWOOD PR	2023 W BURBANK BLVD	WIP	Lower	1 ft.
T168	MAXINE SEALOCK	2313 W BURBANK BLVD	SWEEPS UST, CA FID UST, WIP	Lower	1 ft.
E169	KOESSLER SALES CO.	2010 W BURBANK BLVD	WIP	Lower	1 ft.
C170	NELSON AEROSPACE INC	3315 W BURBANK BLVD	LOS ANGELES CO. HMS	Lower	1 ft.
T171	JENKINS FAMILY PROPE	2315 WEST BURBANK BL	HAZNET	Lower	1 ft.
172	WHITSEND	1616 N HOLLYWOOD WAY	LOS ANGELES CO. HMS	Higher	1 ft.
L173	STELLING & HELLING C	2800 W BURBANK BLVD	LOS ANGELES CO. HMS	Lower	1 ft.
E174	BURBANK MOTOR WORKS	2208 BURBANK BLVD	WIP	Lower	1 ft.
Q175	SOUND TRAX STUDIOS W	2821 W BURBANK BLVD	WIP	Lower	1 ft.
B176	SOUTHERN CALIFORNIA	1800 W BURBANK BLVD	HAZNET	Lower	1 ft.
M177	RAY S PHILLIPS 66 SE	2500 W BURBANK BLV	EDR Hist Auto	Lower	1 ft.
T178	BURT SIMPSON	1032 N BRIGHTON ST	HAZNET	Lower	1 ft.
B179	PRO WEST AUTOMOTIVE	1800 W BURBANK BLVD	LOS ANGELES CO. HMS, WIP	Lower	1 ft.
K180	BOB'S AUTOMOTIVE & R	2300 W BURBANK BLVD	FINDS	Lower	1 ft.
K181	BOB'S AUTOMOTIVE & R	2300 W BURBANK BLVD	LOS ANGELES CO. HMS	Lower	1 ft.
V182	EDISON ELEMENTARY SC	2110 WEST CHESTNUT S	HAZNET	Lower	1 ft.
K183	VERNAY ROBERT	2300 W BURBANK BLVD	EDR Hist Auto	Lower	1 ft.
L184	D&M ALIGNMENT	2713 W BURBANK BLVD	LOS ANGELES CO. HMS	Lower	1 ft.
185	DAVID SPELL	1428 N FAIRVIEW ST	HAZNET	Higher	1 ft.
Q186	SOUND TRAX STUDIOS	2815 W. BURBANK BLVD	FINDS	Lower	1 ft.
E187	THUNDERBIRD AIR COND	2109 W BURBANK BLVD	HIST UST	Lower	1 ft.
B188	SPECTRUM GLASS & ALU	1801 W BURBANK BLVD	LOS ANGELES CO. HMS	Lower	1 ft.
K189	BURBANK MOTOR WORKS	2208 W BURBANK BLVD	RCRA NonGen / NLR, LOS ANGELES CO. HMS	Lower	1 ft.
F190	PIPPIN CHUCK CUSTOM	1909 W BURBANK BLV	EDR Hist Cleaner	Lower	1 ft.
Q191	G&H MECHANICAL	2900 W BURBANK BLVD	RCRA-SQG, FINDS, ECHO, LOS ANGELES CO. HMS	Lower	1 ft.
L192	TEXEIRA FOOD DISTRIB	2810 W BURBANK BLVD	LOS ANGELES CO. HMS	Lower	1 ft.
N193	BURBANK CLEANERS	3120 W BURBANK BLVD	EDR Hist Cleaner	Lower	1 ft.

MAPPED SITES SUMMARY

Target Property Address:
NEAR PROPOSED BURBANK AIRPORT STATION
BURBANK, CA 91505

Click on Map ID to see full detail.

MAP ID	SITE NAME	ADDRESS	DATABASE ACRONYMS	RELATIVE ELEVATION	DIST (ft. & mi.) DIRECTION
B194	SO CAL AUTO REPAIR	1800 W BURBANK BLVD	FINDS	Lower	1 ft.
M195	H & H TEXACO SERVICE	2411 W BURBANK BLV	EDR Hist Auto	Lower	1 ft.
E196	IMPORTS UNLIMITED	2204 W BURBANK BLVD	FINDS	Lower	1 ft.
F197	DICKS GERMAN CAR SER	1819 W BURBANK BLVD	LOS ANGELES CO. HMS, WIP	Lower	1 ft.
N198	JETTERS ONLY	3116 W BURBANK BLVD	LOS ANGELES CO. HMS	Lower	1 ft.
E199	SPRINGER COMPANY INT	2101 W BURBANK BLVD	WIP	Lower	1 ft.
I200	SAFETY SHOP	3007 W BURBANK BLVD	HAZNET	Lower	1 ft.
B201	BURBANK YAMAHA	1801 W BURBANK BLVD	RCRA-SQG, FINDS, ECHO, WIP	Lower	1 ft.
E202	SOOS CONSTRUCTION	2200 W BURBANK BLVD	LOS ANGELES CO. HMS	Lower	1 ft.
F203	SAM ENTERPRISES	1834 W BURBANK BLVD	WIP	Lower	1 ft.
M204	7-11 INC	2500 BURBANK BLVD	HAZNET	Lower	1 ft.
J205	JACK & GARY AUTO CEN	2523 W BURBANK BLVD	LOS ANGELES CO. HMS, WIP	Lower	1 ft.
J206	HAL LOVIR PRINTING	2609 WEST WYOMING AV	RCRA-SQG, FINDS, ECHO	Lower	1 ft.
O207	CHRISTY A M	2810 WYOMING AVE	EDR Hist Cleaner	Lower	1 ft.
H208	THORBURN CHIROPRACTI	1612 W BURBANK BLVD	RCRA-SQG, FINDS, ECHO, HAZNET	Lower	1 ft.

EXECUTIVE SUMMARY

TARGET PROPERTY SEARCH RESULTS

The target property was not listed in any of the databases searched by EDR.

DATABASES WITH NO MAPPED SITES

No mapped sites were found in EDR's search of available ("reasonably ascertainable ") government records either on the target property or within the search radius around the target property for the following databases:

STANDARD ENVIRONMENTAL RECORDS

Federal NPL site list

Proposed NPL ..... Proposed National Priority List Sites
NPL LIENS ..... Federal Superfund Liens

Federal Delisted NPL site list

Delisted NPL ..... National Priority List Deletions

Federal CERCLIS list

FEDERAL FACILITY ..... Federal Facility Site Information listing

Federal CERCLIS NFRAP site list

SEMS-ARCHIVE ..... Superfund Enterprise Management System Archive

Federal RCRA CORRACTS facilities list

CORRACTS ..... Corrective Action Report

Federal RCRA non-CORRACTS TSD facilities list

RCRA-TSDF ..... RCRA - Treatment, Storage and Disposal

Federal RCRA generators list

RCRA-LQG ..... RCRA - Large Quantity Generators
RCRA-CESQG ..... RCRA - Conditionally Exempt Small Quantity Generator

Federal institutional controls / engineering controls registries

LUCIS ..... Land Use Control Information System

State- and tribal - equivalent NPL

RESPONSE ..... State Response Sites

EXECUTIVE SUMMARY

State and tribal landfill and/or solid waste disposal site lists

SWF/LF..... Solid Waste Information System

State and tribal leaking storage tank lists

INDIAN LUST..... Leaking Underground Storage Tanks on Indian Land

State and tribal registered storage tank lists

FEMA UST..... Underground Storage Tank Listing
AST..... Aboveground Petroleum Storage Tank Facilities
INDIAN UST..... Underground Storage Tanks on Indian Land

State and tribal voluntary cleanup sites

INDIAN VCP..... Voluntary Cleanup Priority Listing
VCP..... Voluntary Cleanup Program Properties

State and tribal Brownfields sites

BROWNFIELDS..... Considered Brownfieds Sites Listing

ADDITIONAL ENVIRONMENTAL RECORDS

Local Brownfield lists

US BROWNFIELDS..... A Listing of Brownfields Sites

Local Lists of Landfill / Solid Waste Disposal Sites

WMUDS/SWAT..... Waste Management Unit Database
SWRCY..... Recycler Database
HAULERS..... Registered Waste Tire Haulers Listing
INDIAN ODI..... Report on the Status of Open Dumps on Indian Lands
ODI..... Open Dump Inventory
DEBRIS REGION 9..... Torres Martinez Reservation Illegal Dump Site Locations
IHS OPEN DUMPS..... Open Dumps on Indian Land

Local Lists of Hazardous waste / Contaminated Sites

AOCONCERN..... Key Areas of Concerns in Los Angeles County
US HIST CDL..... Delisted National Clandestine Laboratory Register
SCH..... School Property Evaluation Program
CDL..... Clandestine Drug Labs
Toxic Pits..... Toxic Pits Cleanup Act Sites
CERS HAZ WASTE..... CERS HAZ WASTE
US CDL..... National Clandestine Laboratory Register

Local Lists of Registered Storage Tanks

CERS TANKS..... California Environmental Reporting System (CERS) Tanks

Local Land Records

LIENS..... Environmental Liens Listing

LIENS 2	CERCLA Lien Information
DEED	Deed Restriction Listing

Records of Emergency Release Reports

HMIRS	Hazardous Materials Information Reporting System
LDS	Land Disposal Sites Listing
MCS	Military Cleanup Sites Listing
SPILLS 90	SPILLS 90 data from FirstSearch

Other Ascertainable Records

FUDS	Formerly Used Defense Sites
DOD	Department of Defense Sites
SCRD DRYCLEANERS	State Coalition for Remediation of Drycleaners Listing
US FIN ASSUR	Financial Assurance Information
EPA WATCH LIST	EPA WATCH LIST
2020 COR ACTION	2020 Corrective Action Program List
TSCA	Toxic Substances Control Act
TRIS	Toxic Chemical Release Inventory System
SSTS	Section 7 Tracking Systems
RMP	Risk Management Plans
RAATS	RCRA Administrative Action Tracking System
PADS	PCB Activity Database System
FTTS	FIFRA/ TSCA Tracking System - FIFRA (Federal Insecticide, Fungicide, & Rodenticide Act)/TSCA (Toxic Substances Control Act)
MLTS	Material Licensing Tracking System
COAL ASH DOE	Steam-Electric Plant Operation Data
COAL ASH EPA	Coal Combustion Residues Surface Impoundments List
PCB TRANSFORMER	PCB Transformer Registration Database
RADINFO	Radiation Information Database
HIST FTTS	FIFRA/TSCA Tracking System Administrative Case Listing
DOT OPS	Incident and Accident Data
INDIAN RESERV	Indian Reservations
FUSRAP	Formerly Utilized Sites Remedial Action Program
UMTRA	Uranium Mill Tailings Sites
LEAD SMELTERS	Lead Smelter Sites
US AIRS	Aerometric Information Retrieval System Facility Subsystem
US MINES	Mines Master Index File
ABANDONED MINES	Abandoned Mines
UXO	Unexploded Ordnance Sites
DOCKET HWC	Hazardous Waste Compliance Docket Listing
FUELS PROGRAM	EPA Fuels Program Registered Listing
CA BOND EXP. PLAN	Bond Expenditure Plan
CUPA Listings	CUPA Resources List
DRYCLEANERS	Cleaner Facilities
Financial Assurance	Financial Assurance Information Listing
ICE	ICE
HWP	EnviroStor Permitted Facilities Listing
HWT	Registered Hazardous Waste Transporter Database
MINES	Mines Site Location Listing
MWMP	Medical Waste Management Program Listing
PROC	Certified Processors Database
Notify 65	Proposition 65 Records
LA Co. Site Mitigation	Site Mitigation List

EXECUTIVE SUMMARY

UIC..... UIC Listing
WASTEWATER PITS..... Oil Wastewater Pits Listing
WDS..... Waste Discharge System
CERS..... CERS
SAMPLING POINT..... SAMPLING POINT (GEOTRACKER)
OTHER OIL GAS..... OTHER OIL & GAS (GEOTRACKER)
WELL STIM PROJ..... Well Stimulation Project (GEOTRACKER)
PROJECT..... PROJECT (GEOTRACKER)
UIC GEO..... UIC GEO (GEOTRACKER)
PROD WATER PONDS..... PROD WATER PONDS (GEOTRACKER)
NON-CASE INFO..... NON-CASE INFO (GEOTRACKER)
MILITARY PRIV SITES..... MILITARY PRIV SITES (GEOTRACKER)

EDR HIGH RISK HISTORICAL RECORDS

EDR Exclusive Records

EDR MGP..... EDR Proprietary Manufactured Gas Plants

EDR RECOVERED GOVERNMENT ARCHIVES

Exclusive Recovered Govt. Archives

RGA LF..... Recovered Government Archive Solid Waste Facilities List

SURROUNDING SITES: SEARCH RESULTS

Surrounding sites were identified in the following databases.

Elevations have been determined from the USGS Digital Elevation Model and should be evaluated on a relative (not an absolute) basis. Relative elevation information between sites of close proximity should be field verified. Sites with an elevation equal to or higher than the target property have been differentiated below from sites with an elevation lower than the target property.
Page numbers and map identification numbers refer to the EDR Radius Map report where detailed data on individual sites can be reviewed.

Sites listed in ***bold italics*** are in multiple databases.

Unmappable (orphan) sites are not considered in the foregoing analysis.

STANDARD ENVIRONMENTAL RECORDS

Federal NPL site list

NPL: Also known as Superfund, the National Priority List database is a subset of CERCLIS and identifies over 1,200 sites for priority cleanup under the Superfund program. The source of this database is the U.S. EPA.

A review of the NPL list, as provided by EDR, and dated 11/14/2018 has revealed that there are 2 NPL sites within approximately 0.001 miles of the target property.

Equal/Higher Elevation	Address	Direction / Distance	Map ID	Page
SAN FERNANDO VALLEY	***CRYSTAL SPRINGS WELL***	***0 - 1/8 (0.000 mi.)***	***0***	***9***

Cerclis ID:: 902252 EPA Id: CAD980894901				
SAN FERNANDO VALLEY Cerclis ID:: 902251 EPA Id: CAD980894893	***NORTH HOLLYWOOD WELL***	***0 - 1/8 (0.000 mi.)***	***0***	***46***

Federal CERCLIS list

SEMS: SEMS (Superfund Enterprise Management System) tracks hazardous waste sites, potentially hazardous waste sites, and remedial activities performed in support of EPA's Superfund Program across the United States. The list was formerly know as CERCLIS, renamed to SEMS by the EPA in 2015. The list contains data on potentially hazardous waste sites that have been reported to the USEPA by states, municipalities, private companies and private persons, pursuant to Section 103 of the Comprehensive Environmental Response, Compensation, and Liability Act (CERCLA). This dataset also contains sites which are either proposed to or on the National Priorities List (NPL) and the sites which are in the screening and assessment phase for possible inclusion on the NPL.

A review of the SEMS list, as provided by EDR, and dated 11/14/2018 has revealed that there are 2 SEMS sites within approximately 0.001 miles of the target property.

Equal/Higher Elevation	Address	Direction / Distance	Map ID	Page
SAN FERNANDO VALLEY Site ID: 0902252 EPA Id: CAD980894901	***CRYSTAL SPRINGS WELL***	***0 - 1/8 (0.000 mi.)***	***0***	***9***
SAN FERNANDO VALLEY Site ID: 0902251 EPA Id: CAD980894893	***NORTH HOLLYWOOD WELL***	***0 - 1/8 (0.000 mi.)***	***0***	***46***

Federal RCRA generators list

RCRA-SQG: RCRAInfo is EPA's comprehensive information system, providing access to data supporting the Resource Conservation and Recovery Act (RCRA) of 1976 and the Hazardous and Solid Waste Amendments (HSWA) of 1984. The database includes selective information on sites which generate, transport, store, treat and/or dispose of hazardous waste as defined by the Resource Conservation and Recovery Act (RCRA). Small quantity generators (SQGs) generate between 100 kg and 1,000 kg of hazardous waste per month.

A review of the RCRA-SQG list, as provided by EDR, and dated 03/01/2018 has revealed that there are 14 RCRA-SQG sites within approximately 0.001 miles of the target property.

Equal/Higher Elevation	Address	Direction / Distance	Map ID	Page
MASES UNOCAL NO 1999 EPA ID:: CAD981645211	***1976 HOLLYWOOD WY***	***0 - 1/8 (0.000 mi.)***	***A7***	***89***

Lower Elevation	Address	Direction / Distance	Map ID	Page
PALM CLEANERS EPA ID:: CAD981965767	***10247 MAGNOLIA AVE***	***0 - 1/8 (0.000 mi.)***	***K33***	***102***
AUTOMOTIVE ASSOCIATE	***2227 BURBANK BLVD***	***0 - 1/8 (0.000 mi.)***	***E37***	***105***

EPA ID:: CAD982356610				
SAFETY SHOP INC EPA ID:: CAD983604497	***3007 W BURBANK BLVD***	***0 - 1/8 (0.000 mi.)***	***I47***	***111***
L A GERMAN AND JAPAN EPA ID:: CAD982320103	***2100 W BURBANK BLVD***	***0 - 1/8 (0.000 mi.)***	***E53***	***116***
PORSCHE PARTS EPA ID:: CAD982348765	***2219 W BURBANK BLVD***	***0 - 1/8 (0.000 mi.)***	***K57***	***120***
DEWEY PEST CONTROL EPA ID:: CAD981431604	***2627 BURBANK BLVD***	***0 - 1/8 (0.000 mi.)***	***J68***	***127***
R G B OPTICAL VIDEO EPA ID:: CAD982525321	***3100 W BURBANK BLVD***	***0 - 1/8 (0.000 mi.)***	***N133***	***174***
BURBANK MOTOR WORKS EPA ID:: CAD982347882	***2208 W BURBANK BLVD***	***0 - 1/8 (0.000 mi.)***	***K143***	***180***
LRS INC PRINT DIVISI EPA ID:: CAD982524498	***2609 W BURBANK BLVD***	***0 - 1/8 (0.000 mi.)***	***J160***	***191***
G&H MECHANICAL EPA ID:: CAD982473449	***2900 W BURBANK BLVD***	***0 - 1/8 (0.000 mi.)***	***Q191***	***207***
BURBANK YAMAHA EPA ID:: CAD983590027	***1801 W BURBANK BLVD***	***0 - 1/8 (0.000 mi.)***	***B201***	***214***
HAL LOVIR PRINTING EPA ID:: CAD982520108	***2609 WEST WYOMING AV***	***0 - 1/8 (0.000 mi.)***	***J206***	***217***
THORBURN CHIROPRACTI EPA ID:: CAD983644337	***1612 W BURBANK BLVD***	***0 - 1/8 (0.000 mi.)***	***H208***	***219***

Federal institutional controls / engineering controls registries

US ENG CONTROLS: A listing of sites with engineering controls in place.

A review of the US ENG CONTROLS list, as provided by EDR, and dated 07/31/2018 has revealed that there are 2 US ENG CONTROLS sites within approximately 0.001 miles of the target property.

Equal/Higher Elevation	Address	Direction / Distance	Map ID	Page
SAN FERNANDO VALLEY EPA ID:: CAD980894901 EPA ID:: CAD980894901	***CRYSTAL SPRINGS WELL***	***0 - 1/8 (0.000 mi.)***	***0***	***9***
SAN FERNANDO VALLEY EPA ID:: CAD980894893 EPA ID:: CAD980894893	***NORTH HOLLYWOOD WELL***	***0 - 1/8 (0.000 mi.)***	***0***	***46***

US INST CONTROL: A listing of sites with institutional controls in place. Institutional controls include administrative measures, such as groundwater use restrictions, construction restrictions, property use restrictions, and post remediation care requirements intended to prevent exposure to contaminants remaining on site. Deed restrictions are generally required as part of the institutional controls.

A review of the US INST CONTROL list, as provided by EDR, and dated 07/31/2018 has revealed that

there is 1 US INST CONTROL site within approximately 0.001 miles of the target property.

Equal/Higher Elevation	Address	Direction / Distance	Map ID	Page
SAN FERNANDO VALLEY EPA ID:: CAD980894893	***NORTH HOLLYWOOD WELL***	***0 - 1/8 (0.000 mi.)***	***0***	***46***

Federal ERNS list

ERNS: The Emergency Response Notification System records and stores information on reported releases of oil and hazardous substances. The source of this database is the U.S. EPA.

A review of the ERNS list, as provided by EDR, and dated 09/24/2018 has revealed that there is 1 ERNS site within approximately 0.001 miles of the target property.

Lower Elevation	Address	Direction / Distance	Map ID	Page
Not reported NRC Report #: 434754	3408 WEST BURBANK BL	0 - 1/8 (0.000 mi.)	P120	162

State- and tribal - equivalent CERCLIS

ENVIROSTOR: The Department of Toxic Substances Control's (DTSC's) Site Mitigation and Brownfields Reuse Program's (SMBRP's) EnviroStor database identifes sites that have known contamination or sites for which there may be reasons to investigate further. The database includes the following site types: Federal Superfund sites (National Priorities List (NPL)); State Response, including Military Facilities and State Superfund; Voluntary Cleanup; and School sites. EnviroStor provides similar information to the information that was available in CalSites, and provides additional site information, including, but not limited to, identification of formerly-contaminated properties that have been released for reuse, properties where environmental deed restrictions have been recorded to prevent inappropriate land uses, and risk characterization information that is used to assess potential impacts to public health and the environment at contaminated sites.

A review of the ENVIROSTOR list, as provided by EDR, and dated 10/29/2018 has revealed that there are 2 ENVIROSTOR sites within approximately 0.001 miles of the target property.

Equal/Higher Elevation	Address	Direction / Distance	Map ID	Page
SAN FERNANDO VALLEY Facility Id: 19990012 Status: Active	***CRYSTAL SPRINGS WELL***	***0 - 1/8 (0.000 mi.)***	***0***	***9***
SAN FERNANDO VALLEY Facility Id: 19990011 Status: Active	***NORTH HOLLYWOOD WELL***	***0 - 1/8 (0.000 mi.)***	***0***	***46***

EXECUTIVE SUMMARY

State and tribal leaking storage tank lists

LUST: Leaking Underground Storage Tank (LUST) Sites included in GeoTracker. GeoTracker is the Water Boards data management system for sites that impact, or have the potential to impact, water quality in California, with emphasis on groundwater.

A review of the LUST list, as provided by EDR, has revealed that there are 2 LUST sites within approximately 0.001 miles of the target property.

Equal/Higher Elevation	Address	Direction / Distance	Map ID	Page
TOSCO S.S. #1999	***1976 HOLLYWOOD WAY***	***0 - 1/8 (0.000 mi.)***	***A3***	***85***
Database: LUST, Date of Government Version: 09/10/2018 Status: Completed - Case Closed Global Id: T0603702529				
MASE'S UNOCAL SS#199	***1976 HOLLYWOOD WAY***	***0 - 1/8 (0.000 mi.)***	***A6***	***87***
Database: LUST REG 4, Date of Government Version: 09/07/2004 Facility Id: 915050189 Status: Case Closed Global ID: T0603702529				

CPS-SLIC: Cleanup Program Sites (CPS; also known as Site Cleanups [SC] and formerly known as Spills, Leaks, Investigations, and Cleanups [SLIC] sites) included in GeoTracker. GeoTracker is the Water Boards data management system for sites that impact, or have the potential to impact, water quality in California, with emphasis on groundwater.

A review of the CPS-SLIC list, as provided by EDR, has revealed that there are 2 CPS-SLIC sites within approximately 0.001 miles of the target property.

Lower Elevation	Address	Direction / Distance	Map ID	Page
SOUND TRAX STUDIOS	***2815 W BURBANK BLVD***	***0 - 1/8 (0.000 mi.)***	***Q59***	***122***
Database: CPS-SLIC, Date of Government Version: 09/10/2018 Facility Status: Completed - Case Closed Global Id: SL603798595				
DIGILITH INC	***2720 W BURBANK BLVD***	***0 - 1/8 (0.000 mi.)***	***L105***	***153***
Database: CPS-SLIC, Date of Government Version: 09/10/2018 Facility Status: Completed - Case Closed Global Id: SL603798634				

State and tribal registered storage tank lists

UST: The Underground Storage Tank database contains registered USTs. USTs are regulated under Subtitle I of the Resource Conservation and Recovery Act (RCRA). The data come from the State Water Resources Control Board's Hazardous Substance Storage Container Database.

A review of the UST list, as provided by EDR, has revealed that there is 1 UST site within approximately 0.001 miles of the target property.

Lower Elevation	Address	Direction / Distance	Map ID	Page
FIRE STATION 14	2305 W BURBANK BLVD	0 - 1/8 (0.000 mi.)	K36	105
Database: UST, Date of Government Version: 09/10/2018				

EXECUTIVE SUMMARY

Facility Id: 11172
Facility Id: 00061

ADDITIONAL ENVIRONMENTAL RECORDS

Local Lists of Hazardous waste / Contaminated Sites

HIST Cal-Sites: Formerly known as ASPIS, this database contains both known and potential hazardous substance sites. The source is the California Department of Toxic Substance Control. No longer updated by the state agency. It has been replaced by ENVIROSTOR.

A review of the HIST Cal-Sites list, as provided by EDR, and dated 08/08/2005 has revealed that there are 2 HIST Cal-Sites sites within approximately 0.001 miles of the target property.

Equal/Higher Elevation	Address	Direction / Distance	Map ID	Page
SAN FERNANDO VALLEY	***CRYSTAL SPRINGS WELL***	***0 - 1/8 (0.000 mi.)***	***0***	***9***
SAN FERNANDO VALLEY	***NORTH HOLLYWOOD WELL***	***0 - 1/8 (0.000 mi.)***	***0***	***46***

Local Lists of Registered Storage Tanks

SWEEPS UST: Statewide Environmental Evaluation and Planning System. This underground storage tank listing was updated and maintained by a company contacted by the SWRCB in the early 1990's. The listing is no longer updated or maintained. The local agency is the contact for more information on a site on the SWEEPS list.

A review of the SWEEPS UST list, as provided by EDR, and dated 06/01/1994 has revealed that there are 7 SWEEPS UST sites within approximately 0.001 miles of the target property.

Equal/Higher Elevation	Address	Direction / Distance	Map ID	Page
MASE'S UNOCAL SS#199 Status: A Tank Status: A Comp Number: 10011	***1976 HOLLYWOOD WAY***	***0 - 1/8 (0.000 mi.)***	***A6***	***87***

Lower Elevation	Address	Direction / Distance	Map ID	Page
GERMAN CAR CENTER Status: A Comp Number: 10091	***2100 W BURBANK BLVD***	***0 - 1/8 (0.000 mi.)***	***E58***	***122***
THUNDERBIRD AIR COND Comp Number: 9656	***2109 W BURBANK BLVD***	***0 - 1/8 (0.000 mi.)***	***E81***	***139***
BURBANK FIRED DEPT Status: A Tank Status: A Comp Number: 11172	***2305 W BURBANK BLVD***	***0 - 1/8 (0.000 mi.)***	***K124***	***168***
DEWEY PEST CONTROL Status: A	2627 W BURBANK BLVD	0 - 1/8 (0.000 mi.)	J135	176

Tank Status: A Comp Number: 262700				
G & H MECHANICAL & T Status: A Tank Status: A Comp Number: 290000	***2900 W BURBANK BLVD***	***0 - 1/8 (0.000 mi.)***	***Q145***	***182***
MAXINE SEALOCK Status: A Tank Status: A Comp Number: 231300	***2313 W BURBANK BLVD***	***0 - 1/8 (0.000 mi.)***	***T168***	***197***

HIST UST: Historical UST Registered Database.

A review of the HIST UST list, as provided by EDR, and dated 10/15/1990 has revealed that there are 8 HIST UST sites within approximately 0.001 miles of the target property.

Equal/Higher Elevation	Address	Direction / Distance	Map ID	Page
UNION OIL SERVICE ST Facility Id: 00000055757	1976 N HOLLYWOOD WAY	0 - 1/8 (0.000 mi.)	A2	84
SERVICE STATION 1999	***1976 HOLLYWOOD WAY***	***0 - 1/8 (0.000 mi.)***	***A13***	***93***
SERVICE STATION 1999 Facility Id: 00000003863	1976 N HOLLYWOOD WAY	0 - 1/8 (0.000 mi.)	A14	94

Lower Elevation	Address	Direction / Distance	Map ID	Page
THUNDERBIRD AIR COND	2109 WEST BURBANK BL	0 - 1/8 (0.000 mi.)	E46	111
THOMSON AUTOMOTIVE	***2300 BURBANK BLVD***	***0 - 1/8 (0.000 mi.)***	***K79***	***136***
BURBANK FIRE STATION Facility Id: 00000005331	2305 W BURBANK BLVD	0 - 1/8 (0.000 mi.)	K100	150
THOMSON AUTOMOTIVE Facility Id: 00000055822	***2300 W BURBANK BLVD***	***0 - 1/8 (0.000 mi.)***	***K147***	***184***
THUNDERBIRD AIR COND Facility Id: 00000003773	2109 W BURBANK BLVD	0 - 1/8 (0.000 mi.)	E187	205

CA FID UST: The Facility Inventory Database contains active and inactive underground storage tank locations. The source is the State Water Resource Control Board.

A review of the CA FID UST list, as provided by EDR, and dated 10/31/1994 has revealed that there are 6 CA FID UST sites within approximately 0.001 miles of the target property.

Equal/Higher Elevation	Address	Direction / Distance	Map ID	Page
SERVICE STATION 1999 Facility Id: 19023139 Status: A	***1976 HOLLYWOOD WAY***	***0 - 1/8 (0.000 mi.)***	***A13***	***93***

Lower Elevation	Address	Direction / Distance	Map ID	Page
DEWEY PEST CONTROL Facility Id: 19001777	2627 W BURBANK BLVD	0 - 1/8 (0.000 mi.)	J74	134

Status: A Status: I				
THUNDERBIRD AIR COND Facility Id: 19015650 Status: I	***2109 W BURBANK BLVD***	***0 - 1/8 (0.000 mi.)***	***E81***	***139***
BURBANK FIRED DEPT Facility Id: 19013975 Status: A	***2305 W BURBANK BLVD***	***0 - 1/8 (0.000 mi.)***	***K124***	***168***
G & H MECHANICAL & T Facility Id: 19014930 Status: A	***2900 W BURBANK BLVD***	***0 - 1/8 (0.000 mi.)***	***Q145***	***182***
MAXINE SEALOCK Facility Id: 19014774 Status: A	***2313 W BURBANK BLVD***	***0 - 1/8 (0.000 mi.)***	***T168***	***197***

Records of Emergency Release Reports

CHMIRS: The California Hazardous Material Incident Report System contains information on reported hazardous material incidents, i.e., accidental releases or spills. The source is the California Office of Emergency Services.

A review of the CHMIRS list, as provided by EDR, and dated 04/06/2018 has revealed that there are 2 CHMIRS sites within approximately 0.001 miles of the target property.

Equal/Higher Elevation	Address	Direction / Distance	Map ID	Page
Not reported OES Incident Number: 0-2888	1824 N. AVON ST.	0 - 1/8 (0.000 mi.)	19	96

Lower Elevation	Address	Direction / Distance	Map ID	Page
Not reported OES Incident Number: 2-6335	BURBANK BLVD AND BUE	0 - 1/8 (0.000 mi.)	M162	193

Other Ascertainable Records

RCRA NonGen / NLR: RCRAInfo is EPA's comprehensive information system, providing access to data supporting the Resource Conservation and Recovery Act (RCRA) of 1976 and the Hazardous and Solid Waste Amendments (HSWA) of 1984. The database includes selective information on sites which generate, transport, store, treat and/or dispose of hazardous waste as defined by the Resource Conservation and Recovery Act (RCRA). Non-Generators do not presently generate hazardous waste.

A review of the RCRA NonGen / NLR list, as provided by EDR, and dated 03/01/2018 has revealed that there are 2 RCRA NonGen / NLR sites within approximately 0.001 miles of the target property.

Lower Elevation	Address	Direction / Distance	Map ID	Page
ELEVATOR MAINTENANCE EPA ID:: CAD981376569	***1811 W BURBANK BLVD***	***0 - 1/8 (0.000 mi.)***	***F122***	***166***
BURBANK MOTOR WORKS	***2208 W BURBANK BLVD***	***0 - 1/8 (0.000 mi.)***	***K189***	***206***

EXECUTIVE SUMMARY

EPA ID:: CAD982416596

ROD: Record of Decision. ROD documents mandate a permanent remedy at an NPL (Superfund) site containing technical and health information to aid the cleanup.

A review of the ROD list, as provided by EDR, and dated 08/13/2018 has revealed that there are 2 ROD sites within approximately 0.001 miles of the target property.

Equal/Higher Elevation	Address	Direction / Distance	Map ID	Page
SAN FERNANDO VALLEY EPA ID:: CAD980894901	***CRYSTAL SPRINGS WELL***	***0 - 1/8 (0.000 mi.)***	***0***	***9***
SAN FERNANDO VALLEY EPA ID:: CAD980894893	***NORTH HOLLYWOOD WELL***	***0 - 1/8 (0.000 mi.)***	***0***	***46***

PRP: A listing of verified Potentially Responsible Parties

A review of the PRP list, as provided by EDR, and dated 08/13/2018 has revealed that there are 2 PRP sites within approximately 0.001 miles of the target property.

Equal/Higher Elevation	Address	Direction / Distance	Map ID	Page
SAN FERNANDO VALLEY	***CRYSTAL SPRINGS WELL***	***0 - 1/8 (0.000 mi.)***	***0***	***9***
SAN FERNANDO VALLEY	***NORTH HOLLYWOOD WELL***	***0 - 1/8 (0.000 mi.)***	***0***	***46***

ICIS: The Integrated Compliance Information System (ICIS) supports the information needs of the national enforcement and compliance program as well as the unique needs of the National Pollutant Discharge Elimination System (NPDES) program.

A review of the ICIS list, as provided by EDR, and dated 11/18/2016 has revealed that there is 1 ICIS site within approximately 0.001 miles of the target property.

Equal/Higher Elevation	Address	Direction / Distance	Map ID	Page
SAN FERNANDO VALLEY FRS ID:: 110009267970	***CRYSTAL SPRINGS WELL***	***0 - 1/8 (0.000 mi.)***	***0***	***9***

CONSENT: Major Legal settlements that establish responsibility and standards for cleanup at NPL (superfund) sites. Released periodically by U.S. District Courts after settlement by parties to litigation matters.

A review of the CONSENT list, as provided by EDR, and dated 09/30/2018 has revealed that there is 1 CONSENT site within approximately 0.001 miles of the target property.

Equal/Higher Elevation	Address	Direction / Distance	Map ID	Page
SAN FERNANDO VALLEY	***NORTH HOLLYWOOD WELL***	***0 - 1/8 (0.000 mi.)***	***0***	***46***

EXECUTIVE SUMMARY

FINDS: The Facility Index System contains both facility information and "pointers" to other sources of information that contain more detail. These include: RCRIS; Permit Compliance System (PCS); Aerometric Information Retrieval System (AIRS); FATES (FIFRA [Federal Insecticide Fungicide Rodenticide Act] and TSCA Enforcement System, FTTS [FIFRA/TSCA Tracking System]; CERCLIS; DOCKET (Enforcement Docket used to manage and track information on civil judicial enforcement cases for all environmental statutes); Federal Underground Injection Control (FURS); Federal Reporting Data System (FRDS); Surface Impoundments (SIA); TSCA Chemicals in Commerce Information System (CICS); PADS; RCRA-J (medical waste transporters/disposers); TRIS; and TSCA. The source of this database is the U.S. EPA/NTIS.

A review of the FINDS list, as provided by EDR, and dated 08/07/2018 has revealed that there are 36 FINDS sites within approximately 0.001 miles of the target property.

Equal/Higher Elevation	Address	Direction / Distance	Map ID	Page
SAN FERNANDO VALLEY Registry ID:: 110009267970	***CRYSTAL SPRINGS WELL***	***0 - 1/8 (0.000 mi.)***	***0***	***9***
SAN FERNANDO VALLEY Registry ID:: 110009267961	***NORTH HOLLYWOOD WELL***	***0 - 1/8 (0.000 mi.)***	***0***	***46***
MASES UNOCAL NO 1999 Registry ID:: 110002736549	***1976 HOLLYWOOD WY***	***0 - 1/8 (0.000 mi.)***	***A7***	***89***
TOSCO S.S. #1999 Registry ID:: 110066639123	1976 HOLLYWOOD WAY	0 - 1/8 (0.000 mi.)	A8	91
VICTORY AUTO CARE Registry ID:: 110055878260	1976 N HOLLYWOOD WAY	0 - 1/8 (0.000 mi.)	A20	98

Lower Elevation	Address	Direction / Distance	Map ID	Page
RTC SERVICES INC. Registry ID:: 110062633137	1101 N. FLORENCE STR	0 - 1/8 (0.000 mi.)	D23	99
SAV-ON APPLIANCE Registry ID:: 110066244585	2925 W BURBANK BLVD	0 - 1/8 (0.000 mi.)	I29	101
PALM CLEANERS Registry ID:: 110002757981	***10247 MAGNOLIA AVE***	***0 - 1/8 (0.000 mi.)***	***K33***	***102***
AUTOMOTIVE ASSOCIATE Registry ID:: 110002800167	***2227 BURBANK BLVD***	***0 - 1/8 (0.000 mi.)***	***E37***	***105***
SAFETY SHOP INC Registry ID:: 110002859862	***3007 W BURBANK BLVD***	***0 - 1/8 (0.000 mi.)***	***I47***	***111***
AT&T MOBILITY - BUEN Registry ID:: 110055908200	2501 W BURBANK BLVD	0 - 1/8 (0.000 mi.)	M49	113
L A GERMAN AND JAPAN Registry ID:: 110002793237	***2100 W BURBANK BLVD***	***0 - 1/8 (0.000 mi.)***	***E53***	***116***
AMERICAN MOBILE POWE Registry ID:: 110041135713	3300 W BURBANK BLVD	0 - 1/8 (0.000 mi.)	C54	118
AMPCO Registry ID:: 110055909094	3300 W BURBANK BLVD	0 - 1/8 (0.000 mi.)	C55	118
PORSCHE PARTS Registry ID:: 110002798642	***2219 W BURBANK BLVD***	***0 - 1/8 (0.000 mi.)***	***K57***	***120***
DEWEY PEST CONTROL Registry ID:: 110002703101	***2627 BURBANK BLVD***	***0 - 1/8 (0.000 mi.)***	***J68***	***127***
MARKHAM MOTOR WORKS	1819 W BURBANK BLVD	0 - 1/8 (0.000 mi.)	F78	136

Registry ID:: 110065683040				
GREAT AMERICAN AUTO Registry ID:: 110065521732	2523 W BURBANK BLVD	0 - 1/8 (0.000 mi.)	J84	140
VERIZON WIRELESS: ED Registry ID:: 110055710048	2501 BURBANK BOULEVA	0 - 1/8 (0.000 mi.)	M95	148
THREE R PRINTING Registry ID:: 110066218373	2921 W BURBANK BLVD	0 - 1/8 (0.000 mi.)	I96	148
DIGILITH Registry ID:: 110066638320	2720 W. BURBANK BLVD	0 - 1/8 (0.000 mi.)	L97	148
ELEVATOR MAINTENANCE Registry ID:: 110002686031	***1811 W BURBANK BLVD***	***0 - 1/8 (0.000 mi.)***	***F122***	***166***
R G B OPTICAL VIDEO Registry ID:: 110002842577	***3100 W BURBANK BLVD***	***0 - 1/8 (0.000 mi.)***	***N133***	***174***
BURBANK FIRE STATION Registry ID:: 110066631746	2305 W BURBANK BLVD	0 - 1/8 (0.000 mi.)	K139	178
BURBANK MOTOR WORKS Registry ID:: 110002798205	***2208 W BURBANK BLVD***	***0 - 1/8 (0.000 mi.)***	***K143***	***180***
AUTOZONE #5362 Registry ID:: 110017965433	2502 W BURBANK BLVD	0 - 1/8 (0.000 mi.)	M146	183
G & R AUTO REPAIR Registry ID:: 110065521117	3512 W BURBANK BLVD	0 - 1/8 (0.000 mi.)	U156	190
LRS INC PRINT DIVISI Registry ID:: 110002842112	***2609 W BURBANK BLVD***	***0 - 1/8 (0.000 mi.)***	***J160***	***191***
BOB'S AUTOMOTIVE & R Registry ID:: 110066304591	2300 W BURBANK BLVD	0 - 1/8 (0.000 mi.)	K180	201
SOUND TRAX STUDIOS Registry ID:: 110066257375	2815 W. BURBANK BLVD	0 - 1/8 (0.000 mi.)	Q186	204
G&H MECHANICAL Registry ID:: 110002821402	***2900 W BURBANK BLVD***	***0 - 1/8 (0.000 mi.)***	***Q191***	***207***
SO CAL AUTO REPAIR Registry ID:: 110055861465	1800 W BURBANK BLVD	0 - 1/8 (0.000 mi.)	B194	210
IMPORTS UNLIMITED Registry ID:: 110065707239	2204 W BURBANK BLVD	0 - 1/8 (0.000 mi.)	E196	211
BURBANK YAMAHA Registry ID:: 110002849918	***1801 W BURBANK BLVD***	***0 - 1/8 (0.000 mi.)***	***B201***	***214***
HAL LOVIR PRINTING Registry ID:: 110002840285	***2609 WEST WYOMING AV***	***0 - 1/8 (0.000 mi.)***	***J206***	***217***
THORBURN CHIROPRACTI Registry ID:: 110002881855	***1612 W BURBANK BLVD***	***0 - 1/8 (0.000 mi.)***	***H208***	***219***

ECHO: ECHO provides integrated compliance and enforcement information for about 800,000 regulated facilities nationwide.

A review of the ECHO list, as provided by EDR, and dated 09/02/2018 has revealed that there are 17 ECHO sites within approximately 0.001 miles of the target property.

EXECUTIVE SUMMARY

Equal/Higher Elevation	Address	Direction / Distance	Map ID	Page
SAN FERNANDO VALLEY Registry ID: 110009267970	***CRYSTAL SPRINGS WELL***	***0 - 1/8 (0.000 mi.)***	***0***	***9***
SAN FERNANDO VALLEY Registry ID: 110009267961	***NORTH HOLLYWOOD WELL***	***0 - 1/8 (0.000 mi.)***	***0***	***46***
MASES UNOCAL NO 1999 Registry ID: 110002736549	***1976 HOLLYWOOD WY***	***0 - 1/8 (0.000 mi.)***	***A7***	***89***

Lower Elevation	Address	Direction / Distance	Map ID	Page
PALM CLEANERS Registry ID: 110002757981	***10247 MAGNOLIA AVE***	***0 - 1/8 (0.000 mi.)***	***K33***	***102***
AUTOMOTIVE ASSOCIATE Registry ID: 110002800167	***2227 BURBANK BLVD***	***0 - 1/8 (0.000 mi.)***	***E37***	***105***
SAFETY SHOP INC Registry ID: 110002859862	***3007 W BURBANK BLVD***	***0 - 1/8 (0.000 mi.)***	***I47***	***111***
L A GERMAN AND JAPAN Registry ID: 110002793237	***2100 W BURBANK BLVD***	***0 - 1/8 (0.000 mi.)***	***E53***	***116***
PORSCHE PARTS Registry ID: 110002798642	***2219 W BURBANK BLVD***	***0 - 1/8 (0.000 mi.)***	***K57***	***120***
DEWEY PEST CONTROL Registry ID: 110002703101	***2627 BURBANK BLVD***	***0 - 1/8 (0.000 mi.)***	***J68***	***127***
ELEVATOR MAINTENANCE Registry ID: 110002686031	***1811 W BURBANK BLVD***	***0 - 1/8 (0.000 mi.)***	***F122***	***166***
R G B OPTICAL VIDEO Registry ID: 110002842577	***3100 W BURBANK BLVD***	***0 - 1/8 (0.000 mi.)***	***N133***	***174***
BURBANK MOTOR WORKS Registry ID: 110002798205	***2208 W BURBANK BLVD***	***0 - 1/8 (0.000 mi.)***	***K143***	***180***
LRS INC PRINT DIVISI Registry ID: 110002842112	***2609 W BURBANK BLVD***	***0 - 1/8 (0.000 mi.)***	***J160***	***191***
G&H MECHANICAL Registry ID: 110002821402	***2900 W BURBANK BLVD***	***0 - 1/8 (0.000 mi.)***	***Q191***	***207***
BURBANK YAMAHA Registry ID: 110002849918	***1801 W BURBANK BLVD***	***0 - 1/8 (0.000 mi.)***	***B201***	***214***
HAL LOVIR PRINTING Registry ID: 110002840285	***2609 WEST WYOMING AV***	***0 - 1/8 (0.000 mi.)***	***J206***	***217***
THORBURN CHIROPRACTI Registry ID: 110002881855	***1612 W BURBANK BLVD***	***0 - 1/8 (0.000 mi.)***	***H208***	***219***

Cortese: The sites for the list are designated by the State Water Resource Control Board (LUST), the Integrated Waste Board (SWF/LS), and the Department of Toxic Substances Control (Cal-Sites).

A review of the Cortese list, as provided by EDR, and dated 09/24/2018 has revealed that there are 2 Cortese sites within approximately 0.001 miles of the target property.

Equal/Higher Elevation	Address	Direction / Distance	Map ID	Page
SAN FERNANDO VALLEY	***CRYSTAL SPRINGS WELL***	***0 - 1/8 (0.000 mi.)***	***0***	***9***

Envirostor Id: 19990012 Cleanup Status: ACTIVE				
SAN FERNANDO VALLEY Envirostor Id: 19990011 Cleanup Status: ACTIVE	***NORTH HOLLYWOOD WELL***	***0 - 1/8 (0.000 mi.)***	***0***	***46***

EMI: Toxics and criteria pollutant emissions data collected by the ARB and local air pollution agencies

A review of the EMI list, as provided by EDR, and dated 12/31/2017 has revealed that there are 2 EMI sites within approximately 0.001 miles of the target property.

Lower Elevation	Address	Direction / Distance	Map ID	Page
AMERICAN MOBILE POWE Facility Id: 71597	3218 BURBANK BLVD	0 - 1/8 (0.000 mi.)	C22	99
VICTORY SILK SCREEN Facility Id: 405	2701 W BURBANK BL	0 - 1/8 (0.000 mi.)	J154	188

ENF: A listing of Water Board Enforcement Actions. Formal is everything except Oral/Verbal Communication, Notice of Violation, Expedited Payment Letter, and Staff Enforcement Letter.

A review of the ENF list, as provided by EDR, and dated 11/01/2018 has revealed that there are 3 ENF sites within approximately 0.001 miles of the target property.

Lower Elevation	Address	Direction / Distance	Map ID	Page
APOLLO COLOR SERVICE Status: Historical Status: Historical Facility Id: 206037	2720 BURBANK	0 - 1/8 (0.000 mi.)	L52	114
FORMER MAGNA PLATING Status: Active Status: Historical Facility Id: 804762	***3059 & 3063 NORTH CA***	***0 - 1/8 (0.000 mi.)***	***C71***	***131***
SOUND TRAX STUDIOS Status: Historical Status: Never Active Facility Id: 257797	2815 BURBANK	0 - 1/8 (0.000 mi.)	Q114	158

HAZNET: The data is extracted from the copies of hazardous waste manifests received each year by the DTSC. The annual volume of manifests is typically 700,000-1,000,000 annually, representing approximately 350,000-500,000 shipments. Data from non-California manifests & continuation sheets are not included at the present time. Data are from the manifests submitted without correction, and therefore many contain some invalid values for data elements such as generator ID, TSD ID, waste category, & disposal method. The source is the Department of Toxic Substance Control is the agency. This database begins with calendar year 1993.

A review of the HAZNET list, as provided by EDR, and dated 12/31/2017 has revealed that there are 43 HAZNET sites within approximately 0.001 miles of the target property.

EXECUTIVE SUMMARY

Equal/Higher Elevation	Address	Direction / Distance	Map ID	Page
UNOCAL SERVICE STATI GEPAID: CAD981645211	1976 HOLLYWOOD WAY	0 - 1/8 (0.000 mi.)	A4	86
VICTORY AUTO CAR INC GEPAID: CAL000142186	1976 HOLLYWOOD WAY	0 - 1/8 (0.000 mi.)	A10	91
BRET HARTE ELEMENTAR GEPAID: CAL000016693	***3200 WEST JEFFRIES A***	***0 - 1/8 (0.000 mi.)***	***125***	***169***
PAUL CARTELLONE GEPAID: CAC002617984	3115 W WYOMING AVE	0 - 1/8 (0.000 mi.)	127	171
DAVID SPELL GEPAID: CAC002758764	1428 N FAIRVIEW ST	0 - 1/8 (0.000 mi.)	185	204

Lower Elevation	Address	Direction / Distance	Map ID	Page
AMERICAN MOBILE POWE GEPAID: CAL000044022	3218 W BURBANK BL	0 - 1/8 (0.000 mi.)	C21	98
JOSH ZUCKERMAN GEPAID: CAC002902080	930 N. KEYSTONE STRE	0 - 1/8 (0.000 mi.)	39	107
NELSON AEROSPACE GEPAID: CAD027957570	3305 BURBANK BLVD	0 - 1/8 (0.000 mi.)	C40	108
GOOD STATS INC GEPAID: CAL000143773	2806 WEST BURBANK	0 - 1/8 (0.000 mi.)	L42	109
AMERICAN MOBILE POWE GEPAID: CAL000262942	3300 W BURBANK BLVD	0 - 1/8 (0.000 mi.)	C56	118
ANGELA INGRAM GEPAID: CAC002825677	2704 W WYOMING AVE	0 - 1/8 (0.000 mi.)	L62	123
AUTOZONE #5362 GEPAID: CAL000206829	2502 BURBANK BLVD	0 - 1/8 (0.000 mi.)	M63	124
MARK WAELTI GEPAID: CAC002736024	1222 N CATALINA ST	0 - 1/8 (0.000 mi.)	S73	133
THOMSON AUTOMOTIVE GEPAID: CAL913436151	***2300 BURBANK BLVD***	***0 - 1/8 (0.000 mi.)***	***K79***	***136***
ROCARDO ENRIQUEZ GEPAID: CAC002755596	1226 N. FAIRVIEW ST.	0 - 1/8 (0.000 mi.)	R82	140
ESTATE OF RICHARD A GEPAID: CAC002612940	2006 W BURBANK BLVD	0 - 1/8 (0.000 mi.)	G86	141
BRIAN MATSUNAGA GEPAID: CAC002898929	820 NORTH REESE PLAC	0 - 1/8 (0.000 mi.)	88	143
MARKHAM MOTOR WORKS GEPAID: CAL912594147	1819 W BURBANK BLVD	0 - 1/8 (0.000 mi.)	F91	144
RGB OPTICAL INC GEPAID: CAD982525321	3100 W BURBANK BLVD	0 - 1/8 (0.000 mi.)	N92	145
RICHARD PANCANI GEPAID: CAC002906399	1315 N. FREDERIC STR	0 - 1/8 (0.000 mi.)	93	147
EVELYN ALEXANDER GEPAID: CAC002755957	837 N PARISH PL	0 - 1/8 (0.000 mi.)	98	149
ALEX AZOY	1104 N. NAOMI ST.	0 - 1/8 (0.000 mi.)	99	149

EXECUTIVE SUMMARY

GEPAID: CAC002751576				
AUTOMOTIVE ASSOCIATE GEPAID: CAD982356610	2227 BURBANK BLVD	0 - 1/8 (0.000 mi.)	E102	151
PRINTING ETC GEPAID: CAL000188286	2718 WEST BURBANK BL	0 - 1/8 (0.000 mi.)	L113	158
CONROYS FLOWERS GEPAID: CAL000157395	2411 WEST BURBANK BL	0 - 1/8 (0.000 mi.)	M117	160
BUSD - THOMAS EDISON GEPAID: CAC002350393	2110 W CHESTNUT ST	0 - 1/8 (0.000 mi.)	V118	161
CORAL CAFE/JOHN LEOU GEPAID: CAC001461488	3321 W BURBANK BLVD	0 - 1/8 (0.000 mi.)	C119	161
CHRISTOPHER POPP GEPAID: CAC002729246	1200 N MYERS ST	0 - 1/8 (0.000 mi.)	121	166
CINETECH GEPAID: CAL000116650	1900 W BURBANK	0 - 1/8 (0.000 mi.)	G134	175
G & H MECHANICAL & T GEPAID: CAD982473449	2900 W BURBANK BLVD	0 - 1/8 (0.000 mi.)	Q136	177
SUSAN CASELLA GEPAID: CAC002757862	1131 N FLORENCE ST	0 - 1/8 (0.000 mi.)	S140	179
GREAT AMERICAN AUTO GEPAID: CAL000172483	2523 W BURBANK BLVD	0 - 1/8 (0.000 mi.)	J148	185
SIDDIQI, PARVEZ GEPAID: CAC002861018	935 N PARISH PL	0 - 1/8 (0.000 mi.)	G151	187
YAMAHA OF BURBANK GEPAID: CAL000142295	1801 WEST BURBANK BL	0 - 1/8 (0.000 mi.)	B153	188
GOOD STATS, INC GEPAID: CAL000148988	2806 W BURBANK BLVD	0 - 1/8 (0.000 mi.)	L159	191
KINGDOM HALL OF JEHO GEPAID: CAC001134456	2820 WEST BURBANK BL	0 - 1/8 (0.000 mi.)	Q163	195
JENKINS FAMILY PROPE GEPAID: CAC001105056	2315 WEST BURBANK BL	0 - 1/8 (0.000 mi.)	T171	198
SOUTHERN CALIFORNIA GEPAID: CAL000172720	1800 W BURBANK BLVD	0 - 1/8 (0.000 mi.)	B176	200
BURT SIMPSON GEPAID: CAC002713106	1032 N BRIGHTON ST	0 - 1/8 (0.000 mi.)	T178	200
EDISON ELEMENTARY SC GEPAID: CAL000016691	2110 WEST CHESTNUT S	0 - 1/8 (0.000 mi.)	V182	202
SAFETY SHOP GEPAID: CAD983604497	3007 W BURBANK BLVD	0 - 1/8 (0.000 mi.)	I200	212
7-11 INC GEPAID: CAC002483207	2500 BURBANK BLVD	0 - 1/8 (0.000 mi.)	M204	216
THORBURN CHIROPRACTI GEPAID: CAD983644337	***1612 W BURBANK BLVD***	***0 - 1/8 (0.000 mi.)***	***H208***	***219***

EXECUTIVE SUMMARY

HIST CORTESE: The sites for the list are designated by the State Water Resource Control Board [LUST], the Integrated Waste Board [SWF/LS], and the Department of Toxic Substances Control [CALSITES]. This listing is no longer updated by the state agency.

A review of the HIST CORTESE list, as provided by EDR, and dated 04/01/2001 has revealed that there is 1 HIST CORTESE site within approximately 0.001 miles of the target property.

Equal/Higher Elevation	Address	Direction / Distance	Map ID	Page
TOSCO S.S. #1999 Reg Id: 915050189	***1976 HOLLYWOOD WAY***	***0 - 1/8 (0.000 mi.)***	***A3***	***85***

Los Angeles County Industrial Waste and Underground Storage Tank Sites.

A review of the LOS ANGELES CO. HMS list, as provided by EDR, and dated 09/20/2018 has revealed that there are 45 LOS ANGELES CO. HMS sites within approximately 0.001 miles of the target property.

Equal/Higher Elevation	Address	Direction / Distance	Map ID	Page
UNOCAL CORP SS 1999 Facility ID: 010142-010011	1976 N HOLLYWOOD WAY	0 - 1/8 (0.000 mi.)	A1	84
COLUMBUS VENDING OF Facility ID: 023262-032451	3416 W VICTORY BLVD	0 - 1/8 (0.000 mi.)	A9	91
PINKWORLD INTERNATIO Facility ID: 023360-032638	1742 N CALIFORNIA ST	0 - 1/8 (0.000 mi.)	16	96
VICTORY AUTO CARE IN Facility ID: 010142-035114	1976 N HOLLYWOOD WAY	0 - 1/8 (0.000 mi.)	A18	96
WHITSEND Facility ID: 025633-035109	1616 N HOLLYWOOD WAY	0 - 1/8 (0.000 mi.)	172	199

Lower Elevation	Address	Direction / Distance	Map ID	Page
ELLEN JAY PRINTING Facility ID: 022635-031741	1910 W BURBANK BLVD	0 - 1/8 (0.000 mi.)	G26	101
COOGI AUSTRALIA INC Facility ID: 022733-031849	3133 W BURBANK BLVD	0 - 1/8 (0.000 mi.)	C32	102
AUTOMOTIVE ASSOCIATE Facility ID: 022642-031748	***2227 W BURBANK BLVD***	***0 - 1/8 (0.000 mi.)***	***K34***	***104***
THREE R PRINTING INC Facility ID: 022656-031763	2921 W BURBANK BLVD	0 - 1/8 (0.000 mi.)	I35	105
C&D ALIGNMENT Facility ID: 022648-031755	2713 W BURBANK BLVD	0 - 1/8 (0.000 mi.)	L38	107
J & J AUTO BODY Facility ID: 022650-031757	***2717 W BURBANK BLVD***	***0 - 1/8 (0.000 mi.)***	***L43***	***110***
BURBANK PRINTING CEN Facility ID: 022659-031766	3031 W BURBANK BLVD	0 - 1/8 (0.000 mi.)	N44	110
R V DIRECT Facility ID: 023372-032650	1332 N CATALINA ST	0 - 1/8 (0.000 mi.)	O45	111
SAFETY SHOP INC Facility ID: 022657-031764	***3007 W BURBANK BLVD***	***0 - 1/8 (0.000 mi.)***	***I47***	***111***
GERMAN CAR CENTER	***2100 W BURBANK BLVD***	***0 - 1/8 (0.000 mi.)***	***E58***	***122***

Facility ID: 010213-010091				
BREMNER PRINTING Facility ID: 022735-031851	***3419 W BURBANK BLVD***	***0 - 1/8 (0.000 mi.)***	***P64***	***126***
TALA'S ORCHID Facility ID: 022638-031744	2200 W BURBANK BLVD	0 - 1/8 (0.000 mi.)	E65	126
GOOD STATS INC Facility ID: 022653-031760	2806 W BURBANK BLVD	0 - 1/8 (0.000 mi.)	L66	127
SIGNS UNLIMITED Facility ID: 022636-031742	1912 W BURBANK BLVD	0 - 1/8 (0.000 mi.)	G77	136
THUNDERBIRD AIR COND Facility ID: 009815-009656	***2109 W BURBANK BLVD***	***0 - 1/8 (0.000 mi.)***	***E81***	***139***
B & I FRAME & AXLE S Facility ID: 022647-031754	***2713 W BURBANK BLVD***	***0 - 1/8 (0.000 mi.)***	***L94***	***147***
A.F. JOHNSON COMPANY Facility ID: 022646-031752	***2706 W BURBANK BLVD***	***0 - 1/8 (0.000 mi.)***	***L101***	***150***
DIGILITH INC Facility ID: 022651-031758	***2720 W BURBANK BLVD***	***0 - 1/8 (0.000 mi.)***	***L105***	***153***
GIANT TRADING CO Facility ID: 022645-031751	2612 W BURBANK BLVD	0 - 1/8 (0.000 mi.)	J116	160
XPRESS DISPOSAL Facility ID: 025675-035155	1270 N LINCOLN ST	0 - 1/8 (0.000 mi.)	123	168
BURBANK FIRED DEPT Facility ID: 011163-011172	***2305 W BURBANK BLVD***	***0 - 1/8 (0.000 mi.)***	***K124***	***168***
L A GERMAN & JAPANES Facility ID: 010213-I10091	2100 W BURBANK BLVD	0 - 1/8 (0.000 mi.)	E138	178
IMPORTS UNLIMITED Facility ID: 022640-031746	***2204 W BURBANK BLVD***	***0 - 1/8 (0.000 mi.)***	***E141***	***179***
DEJAY PRODUCTS Facility ID: 022658-031765	3010 W BURBANK BLVD	0 - 1/8 (0.000 mi.)	I144	182
SWITCHING DEVICES IN Facility ID: 022637-031743	3131 W BURBANK BLVD	0 - 1/8 (0.000 mi.)	C149	186
HESS RADIATOR SERVIC Facility ID: 022737-031853	***3512 W BURBANK BLVD***	***0 - 1/8 (0.000 mi.)***	***U157***	***190***
DIX INDUSTRIES Facility ID: 022643-031749	***2521 W BURBANK BLVD***	***0 - 1/8 (0.000 mi.)***	***M161***	***193***
NELSON AEROSPACE INC Facility ID: 022734-031850	3315 W BURBANK BLVD	0 - 1/8 (0.000 mi.)	C170	198
STELLING & HELLING C Facility ID: 022652-031759	2800 W BURBANK BLVD	0 - 1/8 (0.000 mi.)	L173	199
PRO WEST AUTOMOTIVE Facility ID: 022629-031734	***1800 W BURBANK BLVD***	***0 - 1/8 (0.000 mi.)***	***B179***	***201***
BOB'S AUTOMOTIVE & R Facility ID: 014549-015159 Facility ID: 014549-I15159	2300 W BURBANK BLVD	0 - 1/8 (0.000 mi.)	K181	202
D&M ALIGNMENT Facility ID: 022649-031756	2713 W BURBANK BLVD	0 - 1/8 (0.000 mi.)	L184	204
SPECTRUM GLASS & ALU	1801 W BURBANK BLVD	0 - 1/8 (0.000 mi.)	B188	205

Facility ID: 022630-031735				
BURBANK MOTOR WORKS Facility ID: 022641-031747	***2208 W BURBANK BLVD***	***0 - 1/8 (0.000 mi.)***	***K189***	***206***
G&H MECHANICAL Facility ID: 022655-031762	***2900 W BURBANK BLVD***	***0 - 1/8 (0.000 mi.)***	***Q191***	***207***
TEXEIRA FOOD DISTRIB Facility ID: 022654-031761	2810 W BURBANK BLVD	0 - 1/8 (0.000 mi.)	L192	209
DICKS GERMAN CAR SER Facility ID: 022634-031740	***1819 W BURBANK BLVD***	***0 - 1/8 (0.000 mi.)***	***F197***	***211***
JETTERS ONLY Facility ID: 022732-031848	3116 W BURBANK BLVD	0 - 1/8 (0.000 mi.)	N198	211
SOOS CONSTRUCTION Facility ID: 022639-031745	2200 W BURBANK BLVD	0 - 1/8 (0.000 mi.)	E202	215
JACK & GARY AUTO CEN Facility ID: 022644-031750	***2523 W BURBANK BLVD***	***0 - 1/8 (0.000 mi.)***	***J205***	***216***

NPDES: A listing of NPDES permits, including stormwater.

A review of the NPDES list, as provided by EDR, and dated 11/12/2018 has revealed that there is 1 NPDES site within approximately 0.001 miles of the target property.

Equal/Higher Elevation	Address	Direction / Distance	Map ID	Page
BRET HARTE ELEMENTAR Facility Status: Active	***3200 WEST JEFFRIES A***	***0 - 1/8 (0.000 mi.)***	***125***	***169***

PEST LIC: A listing of licenses and certificates issued by the Department of Pesticide Regulation. The DPR issues licenses and/or certificates to: Persons and businesses that apply or sell pesticides; Pest control dealers and brokers; Persons who advise on agricultural pesticide applications.

A review of the PEST LIC list, as provided by EDR, and dated 09/04/2018 has revealed that there are 2 PEST LIC sites within approximately 0.001 miles of the target property.

Lower Elevation	Address	Direction / Distance	Map ID	Page
DON REEVES	1200 N CATALINA ST	0 - 1/8 (0.000 mi.)	D50	114
MARK O CLARKE	1211 N NIAGARA ST	0 - 1/8 (0.000 mi.)	R67	127

WIP: Well Investigation Program case in the San Gabriel and San Fernando Valley area.

A review of the WIP list, as provided by EDR, and dated 07/03/2009 has revealed that there are 41 WIP sites within approximately 0.001 miles of the target property.

Equal/Higher Elevation	Address	Direction / Distance	Map ID	Page
SAMURAI SIGNS Facility Status: Historical	1427 N AVON ST	0 - 1/8 (0.000 mi.)	90	144

Lower Elevation	Address	Direction / Distance	Map ID	Page
ALLEN BOLT & INDUSTR	1711 W BURBANK BLVD	0 - 1/8 (0.000 mi.)	B17	96

EXECUTIVE SUMMARY

Facility Status: Historical				
MAX ERB INSTRUMENT C Facility Status: Historical	2112 W BURBANK BLVD	0 - 1/8 (0.000 mi.)	E24	100
EVANS EXTERMINATING Facility Status: Historical	1616 W BURBANK BLVD	0 - 1/8 (0.000 mi.)	H28	101
LOVIE, HAL PRINTING Facility Status: Historical	2609 WYOMING AVE	0 - 1/8 (0.000 mi.)	J30	102
PALM CLEANERS Facility Status: Historical	***10247 MAGNOLIA AVE***	***0 - 1/8 (0.000 mi.)***	***K33***	***102***
AUTOMOTIVE ASSOCIATE Facility Status: Historical	***2227 W BURBANK BLVD***	***0 - 1/8 (0.000 mi.)***	***K34***	***104***
J & J AUTO BODY Facility Status: Historical	***2717 W BURBANK BLVD***	***0 - 1/8 (0.000 mi.)***	***L43***	***110***
SAFETY SHOP INC Facility Status: Historical	***3007 W BURBANK BLVD***	***0 - 1/8 (0.000 mi.)***	***I47***	***111***
SOUND TRAX STUDIOS Facility Status: Backlog	***2815 W BURBANK BLVD***	***0 - 1/8 (0.000 mi.)***	***Q59***	***122***
ALL-RITE MFG. CO. Facility Status: Historical	934 N ORCHARD DR	0 - 1/8 (0.000 mi.)	60	123
BREMNER PRINTING Facility Status: Historical	***3419 W BURBANK BLVD***	***0 - 1/8 (0.000 mi.)***	***P64***	***126***
F & F AIR PARTS Facility Status: Historical	2211 W BURBANK BLVD	0 - 1/8 (0.000 mi.)	E72	133
B & I FRAME & AXLE S Facility Status: Historical	***2713 W BURBANK BLVD***	***0 - 1/8 (0.000 mi.)***	***L94***	***147***
A.F. JOHNSON COMPANY Facility Status: Historical	***2706 W BURBANK BLVD***	***0 - 1/8 (0.000 mi.)***	***L101***	***150***
OTTO SERVICE Facility Status: Historical	2014 W BURBANK BLVD	0 - 1/8 (0.000 mi.)	E103	152
AMBROSE TERMITE CONT Facility Status: Historical	3402 W BURBANK BLVD	0 - 1/8 (0.000 mi.)	P104	153
DIGILITH INC Facility Status: Backlog	***2720 W BURBANK BLVD***	***0 - 1/8 (0.000 mi.)***	***L105***	***153***
YCM Facility Status: Historical	2316 W BURBANK BLVD	0 - 1/8 (0.000 mi.)	T108	156
MR. CLEAN DRYCLEANIN Facility Status: Historical	2318 W BURBANK BLVD	0 - 1/8 (0.000 mi.)	T109	156
HAL LOVIE PRINTING Facility Status: Historical	2609 W WYOMING AVE	0 - 1/8 (0.000 mi.)	J110	156
BURBANK FIRED DEPT Facility Status: Historical	***2305 W BURBANK BLVD***	***0 - 1/8 (0.000 mi.)***	***K124***	***168***
ANTIMITE TERMITE & P Facility Status: Historical	2320 W BURBANK BLVD	0 - 1/8 (0.000 mi.)	T129	172
VICTORY SILK SCREEN Facility Status: Historical	2701 W BURBANK BLVD	0 - 1/8 (0.000 mi.)	J132	173
IMPORTS UNLIMITED	***2204 W BURBANK BLVD***	***0 - 1/8 (0.000 mi.)***	***E141***	***179***

Facility Status: Historical				
ADVANCED ADVERTISING Facility Status: Historical	3129 W BURBANK BLVD	0 - 1/8 (0.000 mi.)	C142	180
THOMSON AUTOMOTIVE Facility Status: Historical	***2300 W BURBANK BLVD***	***0 - 1/8 (0.000 mi.)***	***K147***	***184***
YCM Facility Status: Historical	2312 W BURBANK BLVD	0 - 1/8 (0.000 mi.)	T152	188
HESS RADIATOR SERVIC Facility Status: Historical	***3512 W BURBANK BLVD***	***0 - 1/8 (0.000 mi.)***	***U157***	***190***
DIX INDUSTRIES Facility Status: Historical	***2521 W BURBANK BLVD***	***0 - 1/8 (0.000 mi.)***	***M161***	***193***
HEYWOOD & HEYWOOD PR Facility Status: Historical	2023 W BURBANK BLVD	0 - 1/8 (0.000 mi.)	G167	196
MAXINE SEALOCK Facility Status: Historical	***2313 W BURBANK BLVD***	***0 - 1/8 (0.000 mi.)***	***T168***	***197***
KOESSLER SALES CO. Facility Status: Historical	2010 W BURBANK BLVD	0 - 1/8 (0.000 mi.)	E169	198
BURBANK MOTOR WORKS Facility Status: Historical	2208 BURBANK BLVD	0 - 1/8 (0.000 mi.)	E174	199
SOUND TRAX STUDIOS W Facility Status: Historical	2821 W BURBANK BLVD	0 - 1/8 (0.000 mi.)	Q175	199
PRO WEST AUTOMOTIVE Facility Status: Historical	***1800 W BURBANK BLVD***	***0 - 1/8 (0.000 mi.)***	***B179***	***201***
DICKS GERMAN CAR SER Facility Status: Historical	***1819 W BURBANK BLVD***	***0 - 1/8 (0.000 mi.)***	***F197***	***211***
SPRINGER COMPANY INT Facility Status: Historical	2101 W BURBANK BLVD	0 - 1/8 (0.000 mi.)	E199	212
BURBANK YAMAHA Facility Status: Historical	***1801 W BURBANK BLVD***	***0 - 1/8 (0.000 mi.)***	***B201***	***214***
SAM ENTERPRISES Facility Status: Historical	1834 W BURBANK BLVD	0 - 1/8 (0.000 mi.)	F203	216
JACK & GARY AUTO CEN Facility Status: Historical	***2523 W BURBANK BLVD***	***0 - 1/8 (0.000 mi.)***	***J205***	***216***

CIWQS: The California Integrated Water Quality System (CIWQS) is a computer system used by the State and Regional Water Quality Control Boards to track information about places of environmental interest, manage permits and other orders, track inspections, and manage violations and enforcement activities.

A review of the CIWQS list, as provided by EDR, and dated 09/04/2018 has revealed that there are 3 CIWQS sites within approximately 0.001 miles of the target property.

Equal/Higher Elevation	Address	Direction / Distance	Map ID	Page
VALHALLA RECYCLED WA	WESTERN CITY ST OF B	0 - 1/8 (0.000 mi.)	12	93
BRET HARTE ELEMENTAR	***3200 WEST JEFFRIES A***	***0 - 1/8 (0.000 mi.)***	***125***	***169***

Lower Elevation	Address	Direction / Distance	Map ID	Page
FORMER MAGNA PLATING	***3059 & 3063 NORTH CA***	***0 - 1/8 (0.000 mi.)***	***C71***	***131***

EXECUTIVE SUMMARY

WDR: In general, the Waste Discharge Requirements (WDRs) Program (sometimes also referred to as the "Non Chapter 15 (Non 15) Program") regulates point discharges that are exempt pursuant to Subsection 20090 of Title 27 and not subject to the Federal Water Pollution Control Act. Exemptions from Title 27 may be granted for nine categories of discharges (e.g., sewage, wastewater, etc.) that meet, and continue to meet, the preconditions listed for each specific exemption. The scope of the WDRs Program also includes the discharge of wastes classified as inert, pursuant to section 20230 of Title 27.

A review of the WDR list, as provided by EDR, and dated 09/10/2018 has revealed that there is 1 WDR site within approximately 0.001 miles of the target property.

Lower Elevation	Address	Direction / Distance	Map ID	Page
FORMER MAGNA PLATING	***3059 & 3063 NORTH CA***	***0 - 1/8 (0.000 mi.)***	***C71***	***131***

EDR HIGH RISK HISTORICAL RECORDS

EDR Exclusive Records

EDR Hist Auto: EDR has searched selected national collections of business directories and has collected listings of potential gas station/filling station/service station sites that were available to EDR researchers. EDR's review was limited to those categories of sources that might, in EDR's opinion, include gas station/filling station/service station establishments. The categories reviewed included, but were not limited to gas, gas station, gasoline station, filling station, auto, automobile repair, auto service station, service station, etc. This database falls within a category of information EDR classifies as "High Risk Historical Records", or HRHR. EDR's HRHR effort presents unique and sometimes proprietary data about past sites and operations that typically create environmental concerns, but may not show up in current government records searches.

A review of the EDR Hist Auto list, as provided by EDR, has revealed that there are 25 EDR Hist Auto sites within approximately 0.001 miles of the target property.

Equal/Higher Elevation	Address	Direction / Distance	Map ID	Page
VICTORY AUTO CARE IN	1976 N HOLLYWOOD WAY	0 - 1/8 (0.000 mi.)	A11	92

Lower Elevation	Address	Direction / Distance	Map ID	Page
DICK S PORSCHE & V W	1819 W BURBANK BLV	0 - 1/8 (0.000 mi.)	F25	100
VERDUGO MOTOR SERVIC	2106 W BURBANK BLV	0 - 1/8 (0.000 mi.)	E27	101
JOHNSON FC	2223 S BURBANK BLV	0 - 1/8 (0.000 mi.)	K31	102
BILL'S GULF SERVICE	2501 W BURBANK BLVD	0 - 1/8 (0.000 mi.)	M41	109
JIM S AUTO BANK	3417 W BURBANK BLV	0 - 1/8 (0.000 mi.)	P51	114
FEINBLATT V W	3321 BURBANK	0 - 1/8 (0.000 mi.)	C61	123
SAFETY SHOP INC	3007 W BURBANK BLV	0 - 1/8 (0.000 mi.)	I69	129
BURBANK AUTO REPAIR	2100 W BURBANK BLV	0 - 1/8 (0.000 mi.)	E70	130
ANDY S BRAKE SHOP	1800 W BURBANK BLV	0 - 1/8 (0.000 mi.)	B75	134
WILSON S MOTORS	3106 W BURBANK BLV	0 - 1/8 (0.000 mi.)	N87	143
PAT S BODY SHOP	2717 W BURBANK BLV	0 - 1/8 (0.000 mi.)	L89	143
B&I FRAME & AXEL	2713 W BURBANK BLV	0 - 1/8 (0.000 mi.)	L106	154
MURPHY S SERVICE	2900 W BURBANK BLV	0 - 1/8 (0.000 mi.)	Q111	156
HARRY & BUZZ S SHELL	3523 W BURBANK BLV	0 - 1/8 (0.000 mi.)	U112	157
BARKERS RICHFIELD SE	2420 BURBANK	0 - 1/8 (0.000 mi.)	W126	171
MOERING GEO	2520 W BURBANK BLV	0 - 1/8 (0.000 mi.)	M128	172
TOM S SHELL SERVICE	2523 W BURBANK BLV	0 - 1/8 (0.000 mi.)	J130	172
DONAHUE C L	2223 S BURBANK BLV	0 - 1/8 (0.000 mi.)	E150	187
BURNAUGH CECIL	3512 W BURBANK BLV	0 - 1/8 (0.000 mi.)	U155	189

Lower Elevation	Address	Direction / Distance	Map ID	Page
TAYLOR & LEE AUTOMOT	2204 W BURBANK BLV	0 - 1/8 (0.000 mi.)	E158	190
BARKER'S RICHFIELD S	2420 W BURBANK BLVD	0 - 1/8 (0.000 mi.)	W164	195
RAY S PHILLIPS 66 SE	2500 W BURBANK BLV	0 - 1/8 (0.000 mi.)	M177	200
VERNAY ROBERT	2300 W BURBANK BLVD	0 - 1/8 (0.000 mi.)	K183	203
H & H TEXACO SERVICE	2411 W BURBANK BLV	0 - 1/8 (0.000 mi.)	M195	210

EDR Hist Cleaner: EDR has searched selected national collections of business directories and has collected listings of potential dry cleaner sites that were available to EDR researchers. EDR's review was limited to those categories of sources that might, in EDR's opinion, include dry cleaning establishments. The categories reviewed included, but were not limited to dry cleaners, cleaners, laundry, laundromat, cleaning/laundry, wash & dry etc. This database falls within a category of information EDR classifies as "High Risk Historical Records", or HRHR. EDR's HRHR effort presents unique and sometimes proprietary data about past sites and operations that typically create environmental concerns, but may not show up in current government records searches.

A review of the EDR Hist Cleaner list, as provided by EDR, has revealed that there are 15 EDR Hist Cleaner sites within approximately 0.001 miles of the target property.

Equal/Higher Elevation	Address	Direction / Distance	Map ID	Page
GARY'S CLEANERS	3400 W VICTORY BLVD	0 - 1/8 (0.000 mi.)	A15	95

Lower Elevation	Address	Direction / Distance	Map ID	Page
WILSON CLEANERS	2726 W BURBANK BLV	0 - 1/8 (0.000 mi.)	L48	113
CHRISTY CLEANERS	2618 W BURBANK BLV	0 - 1/8 (0.000 mi.)	J76	135
SUPER CLEANERS	2921 W BURBANK BLVD	0 - 1/8 (0.000 mi.)	I80	138
BETTERMADE DRAPERIES	3023B W BURBANK BL	0 - 1/8 (0.000 mi.)	I83	140
BERGMAN S CLEANERS &	2517 W BURBANK BLV	0 - 1/8 (0.000 mi.)	M85	141
LINCOLN CLEANERS	2216 W BURBANK BLV	0 - 1/8 (0.000 mi.)	K107	155
VINE MOOR FRIGIDAIRE	2720 W BURBANK BLV	0 - 1/8 (0.000 mi.)	L115	160
WHITE S LAUNDERETTE	2703 W BURBANK BLV	0 - 1/8 (0.000 mi.)	J131	173
BOB S CARPET CLEANER	1234 N FAIRVIEW ST	0 - 1/8 (0.000 mi.)	137	178
PALM CLEANERS	2212 W BURBANK BLV	0 - 1/8 (0.000 mi.)	K165	196
PATINO DRAPERIES	2218 W BURBANK BLV	0 - 1/8 (0.000 mi.)	K166	196
PIPPIN CHUCK CUSTOM	1909 W BURBANK BLV	0 - 1/8 (0.000 mi.)	F190	207
BURBANK CLEANERS	3120 W BURBANK BLVD	0 - 1/8 (0.000 mi.)	N193	210
CHRISTY A M	2810 WYOMING AVE	0 - 1/8 (0.000 mi.)	O207	218

EDR RECOVERED GOVERNMENT ARCHIVES

Exclusive Recovered Govt. Archives

RGA LUST: The EDR Recovered Government Archive Leaking Underground Storage Tank database provides a list of LUST incidents derived from historical databases and includes many records that no longer appear in current government lists. Compiled from Records formerly available from the State Water Resources Control Board in California.

A review of the RGA LUST list, as provided by EDR, has revealed that there is 1 RGA LUST site within

approximately 0.001 miles of the target property.

Equal/Higher Elevation	Address	Direction / Distance	Map ID	Page
TOSCO S.S. #1999	1976 HOLLYWOOD WAY	0 - 1/8 (0.000 mi.)	A5	87

EXECUTIVE SUMMARY

Due to poor or inadequate address information, the following sites were not mapped. Count: 1 records.

Site Name	Database(s)
	CDL

OVERVIEW MAP - 5522294.2S

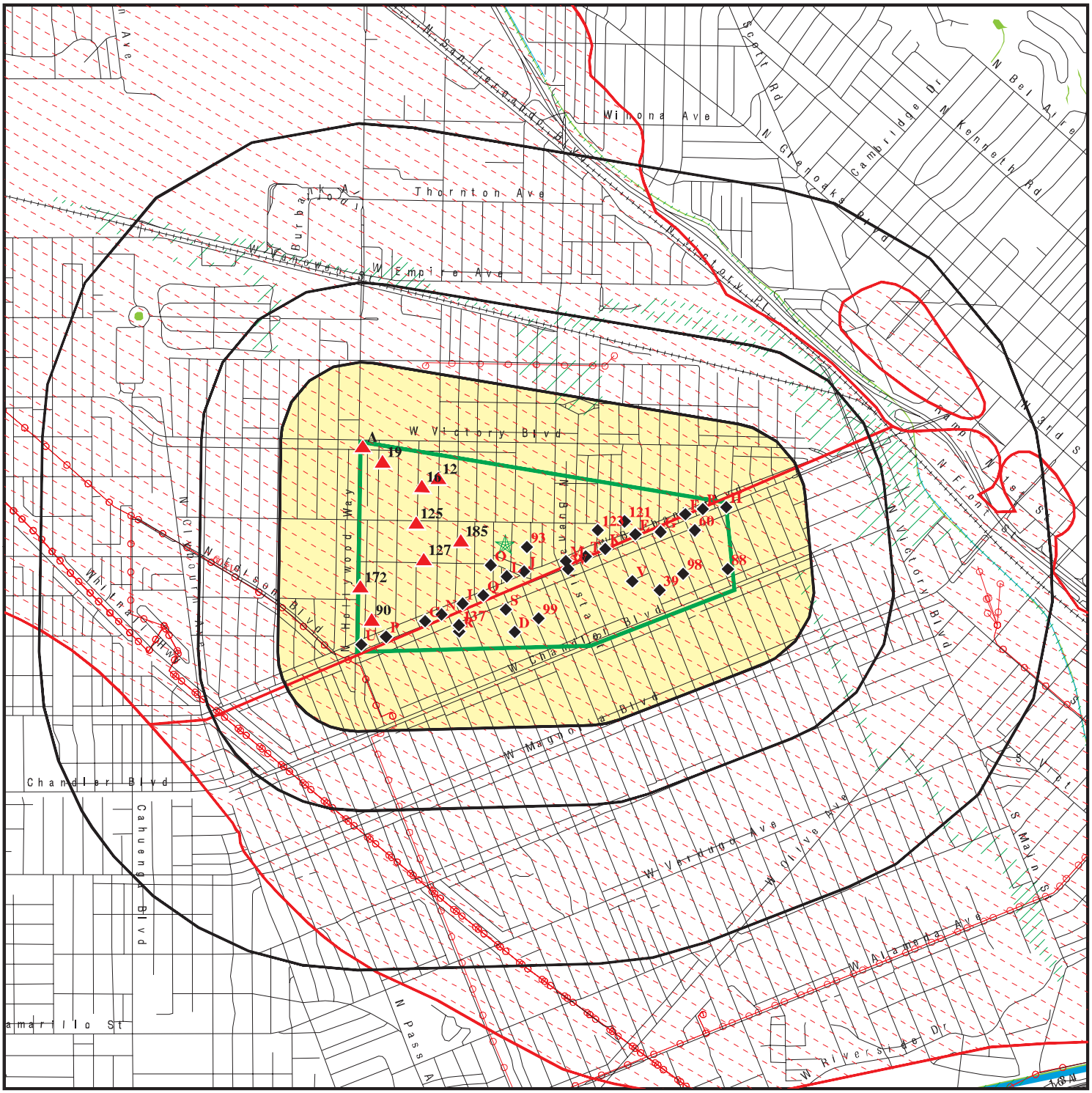

Target Property

Sites at elevations higher than or equal to the target property

Sites at elevations lower than the target property

Manufactured Gas Plants

National Priority List Sites

Dept. Defense Sites

Indian Reservations BIA

Power transmission lines

100-year flood zone

500-year flood zone

National Wetland Inventory

State Wetlands

Areas of Concern

This report includes Interactive Map Layers to display and/or hide map information. The legend includes only those icons for the default map view.

SITE NAME:	HSR B-LA New Footprint Near Burbank Station	CLIENT:	Diaz-Yourman & Associates
ADDRESS:	Near Proposed Burbank Airport Station Burbank CA 91505	CONTACT:	KC
		INQUIRY #:	5522294.2s
LAT/LONG:	34.179901 / 118.341101	DATE:	January 02, 2019 9:21 am

Copyright © 2018 EDR, Inc. © 2015 TomTom Rel. 2015.

DETAIL MAP - 5522294.2S

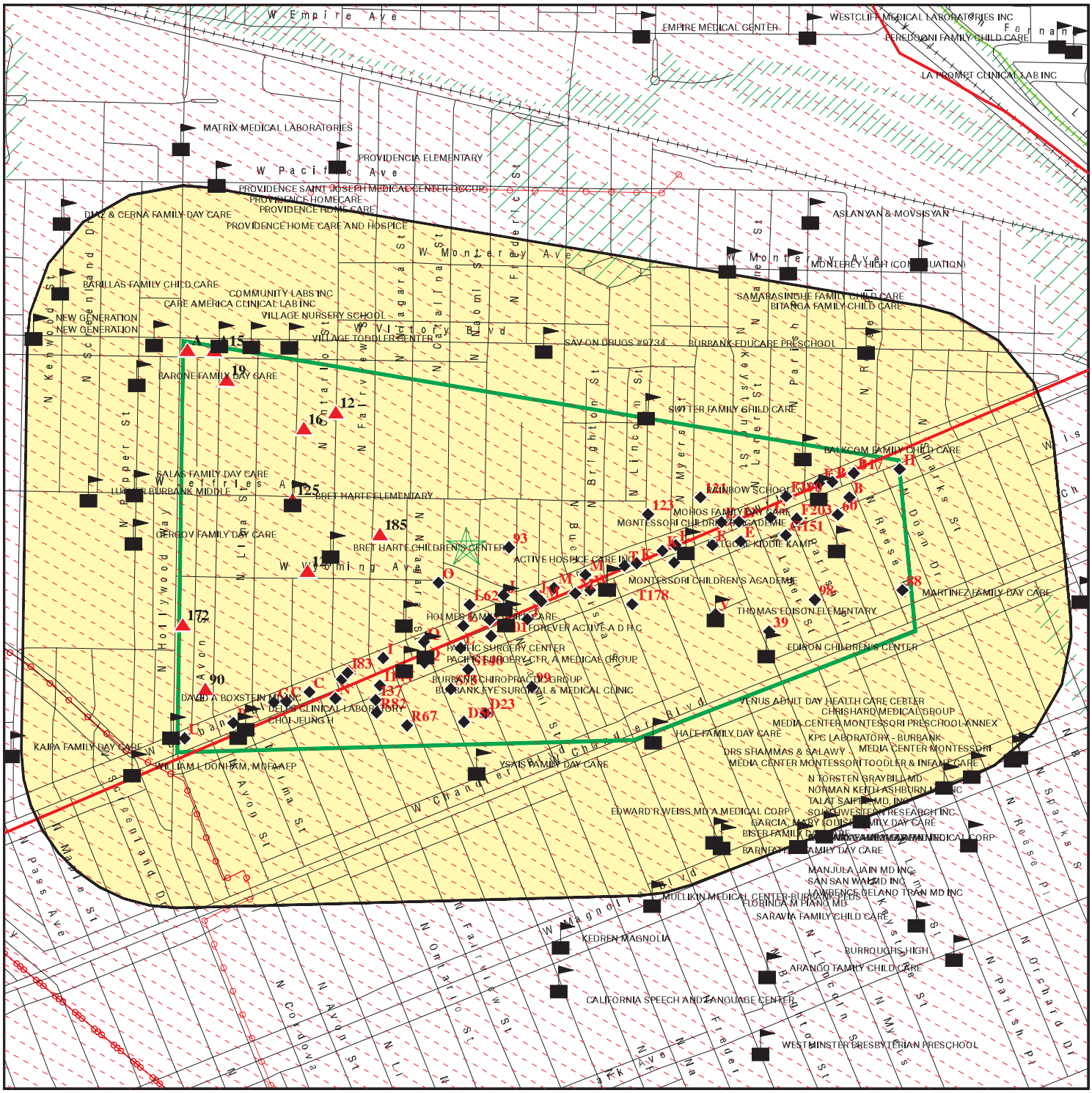
W Empire Ave
EMPIRE MEDICAL CENTER
WESTCLIFF MEDICAL LABORATORIES INC
FERDOONI FAMILY CHILD CARE
LA PROMPT CLINICAL LAB INC
MATRIX MEDICAL LABORATORIES
PROVIDENCIA ELEMENTARY
W Pacific Ave
PROVIDENCE SAINT JOSEPH MEDICAL CENTER-OCCUR
PROVIDENCE HOMECARE
PROVIDENCE HOME CARE
PROVIDENCE HOME CARE AND HOSPICE
DIAZ & CERNA FAMILY DAY CARE
ASLANYAN & MOVSISYAN
W Monterey Ave
MONTEREY HIGH (CONTINUATION)
BARILLAS FAMILY CHILD CARE
COMMUNITY LABS INC
CARE AMERICA CLINICAL LAB INC
VILLAGE NURSERY SCHOOL
NEW GENERATION
VILLAGE TODDLER CENTER
SAMARASINGHE FAMILY CHILD CARE
BITANGA FAMILY CHILD CARE
SAV ON DRUGS #9734
BURBANK EDUCARE PRESCHOOL
BARONE FAMILY DAY CARE
SUTTER FAMILY CHILD CARE
BALKCOM FAMILY CHILD CARE
SALAS FAMILY DAY CARE
LUCHER BURBANK MIDDLE
BRET HARTE ELEMENTARY
RAINBOW SCHOOL
MOHOS FAMILY DAY CARE
MONTESSORI CHILDREN'S ACADEMIE
GERGOV FAMILY DAY CARE
BRET HARTE CHILDREN'S CENTER
ACTIVE HOSPICE CARE INC
MONTESSORI CHILDREN'S ACADEMIE
MARTINEZ FAMILY DAY CARE
THOMAS EDISON ELEMENTARY
HOLMES FAMILY CHILD CARE
FOREVER ACTIVE A D H C
PACIFIC SURGERY CENTER
PACIFIC SURGERY CTR, A MEDICAL GROUP
EDISON CHILDREN'S CENTER
BURBANK CHIROPRACTIC GROUP
BURBANK EYE SURGICAL & MEDICAL CLINIC
DAVID A BOXSTEIN MD INC
DELTA CLINICAL LABORATORY
CHOI JEUNG H
VENUS ADULT DAY HEALTH CARE CEBTER
CHRISHARD MEDICAL GROUP
MEDIA CENTER MONTESSORI PRESCHOOL ANNEX
HALE FAMILY DAY CARE
KPC LABORATORY - BURBANK
DRS SHAMMAS & SALAWY
MEDIA CENTER MONTESSORI
MEDIA CENTER MONTESSORI TODDLER & INFANT CARE
KAIPA FAMILY DAY CARE
WILLIAM L DONHAM, MD FAAFP
YSAIS FAMILY DAY CARE
N TORSTEN GRAYBILL MD
NORMAN KEITH ASHBURN MD INC
TALAT SAIFI MD, INC
SOUTHWESTERN RESEARCH INC
EDWARD R WEISS MD A MEDICAL CORP
GARCIA, MARY LOUISE FAMILY DAY CARE
BISER FAMILY DAY CARE
BARNETT FAMILY DAY CARE
MANJULA JAIN MD INC
SAN SAN WAI MD INC
LAWRENCE DELANO TRAN MD INC
MULLIKIN MEDICAL CENTER DUBAMPIEDS
FLORINDA M PIANO MD
SARAVIA FAMILY CHILD CARE
KEDREN MAGNOLIA
BURROUGHS HIGH
ARANGO FAMILY CHILD CARE
CALIFORNIA SPEECH AND LANGUAGE CENTER
WESTMINSTER PRESBYTERIAN PRESCHOOL
W Magnolia Blvd
W Chandler Blvd
W Wyoming Ave
W Victory Blvd
N Hollywood Way
N Pass Ave
N Maple St
N Ontario St
N Fairview St
N Avon St
N Cordova St
N Lima St
N Myers St
N Reese Pl
N Sparks St
N Orchard Dr
N Parish Pl
N Lincoln St
N Brighton St
N Fairview St
N Niagara St
N Ontario St
N Kenwood St
N Screenland Dr
N Pepper St
N Doan Dr
N Parkside Ln
N Lakeview Ave
N Lakeside Pl
N Lima St
N Avon St
N Fairview St
N Ontario St
N Cordova St
N Lima St
N Myers St
N Reese Pl
N Sparks St
N Orchard Dr
N Parish Pl
N Lincoln St
N Brighton

MAP FINDINGS SUMMARY

Database	Search Distance (Miles)	Target Property	< 1/8	1/8 - 1/4	1/4 - 1/2	1/2 - 1	> 1	Total Plotted
STANDARD ENVIRONMENTAL RECORDS								
Federal NPL site list								
NPL	0.001		2	NR	NR	NR	NR	2
Proposed NPL	0.001		0	NR	NR	NR	NR	0
NPL LIENS	0.001		0	NR	NR	NR	NR	0
Federal Delisted NPL site list								
Delisted NPL	0.001		0	NR	NR	NR	NR	0
Federal CERCLIS list								
FEDERAL FACILITY	0.001		0	NR	NR	NR	NR	0
SEMS	0.001		2	NR	NR	NR	NR	2
Federal CERCLIS NFRAP site list								
SEMS-ARCHIVE	0.001		0	NR	NR	NR	NR	0
Federal RCRA CORRACTS facilities list								
CORRACTS	0.001		0	NR	NR	NR	NR	0
Federal RCRA non-CORRACTS TSD facilities list								
RCRA-TSDF	0.001		0	NR	NR	NR	NR	0
Federal RCRA generators list								
RCRA-LQG	0.001		0	NR	NR	NR	NR	0
RCRA-SQG	0.001		14	NR	NR	NR	NR	14
RCRA-CESQG	0.001		0	NR	NR	NR	NR	0
Federal institutional controls / engineering controls registries								
LUCIS	0.001		0	NR	NR	NR	NR	0
US ENG CONTROLS	0.001		2	NR	NR	NR	NR	2
US INST CONTROL	0.001		1	NR	NR	NR	NR	1
Federal ERNS list								
ERNS	0.001		1	NR	NR	NR	NR	1
State- and tribal - equivalent NPL								
RESPONSE	0.001		0	NR	NR	NR	NR	0
State- and tribal - equivalent CERCLIS								
ENVIROSTOR	0.001		2	NR	NR	NR	NR	2
State and tribal landfill and/or solid waste disposal site lists								
SWF/LF	0.001		0	NR	NR	NR	NR	0
State and tribal leaking storage tank lists								
LUST	0.001		2	NR	NR	NR	NR	2

MAP FINDINGS SUMMARY

Database	Search Distance (Miles)	Target Property	< 1/8	1/8 - 1/4	1/4 - 1/2	1/2 - 1	> 1	Total Plotted
INDIAN LUST	0.001		0	NR	NR	NR	NR	0
CPS-SLIC	0.001		2	NR	NR	NR	NR	2
State and tribal registered storage tank lists								
FEMA UST	0.001		0	NR	NR	NR	NR	0
UST	0.001		1	NR	NR	NR	NR	1
AST	0.001		0	NR	NR	NR	NR	0
INDIAN UST	0.001		0	NR	NR	NR	NR	0
State and tribal voluntary cleanup sites								
INDIAN VCP	0.001		0	NR	NR	NR	NR	0
VCP	0.001		0	NR	NR	NR	NR	0
State and tribal Brownfields sites								
BROWNFIELDS	0.001		0	NR	NR	NR	NR	0
ADDITIONAL ENVIRONMENTAL RECORDS								
Local Brownfield lists								
US BROWNFIELDS	0.001		0	NR	NR	NR	NR	0
Local Lists of Landfill / Solid Waste Disposal Sites								
WMUDS/SWAT	0.001		0	NR	NR	NR	NR	0
SWRCY	0.001		0	NR	NR	NR	NR	0
HAULERS	0.001		0	NR	NR	NR	NR	0
INDIAN ODI	0.001		0	NR	NR	NR	NR	0
ODI	0.001		0	NR	NR	NR	NR	0
DEBRIS REGION 9	0.001		0	NR	NR	NR	NR	0
IHS OPEN DUMPS	0.001		0	NR	NR	NR	NR	0
Local Lists of Hazardous waste / Contaminated Sites								
AOCONCERN	0.001		0	NR	NR	NR	NR	0
US HIST CDL	0.001		0	NR	NR	NR	NR	0
HIST Cal-Sites	0.001		2	NR	NR	NR	NR	2
SCH	0.001		0	NR	NR	NR	NR	0
CDL	0.001		0	NR	NR	NR	NR	0
Toxic Pits	0.001		0	NR	NR	NR	NR	0
CERS HAZ WASTE	0.001		0	NR	NR	NR	NR	0
US CDL	0.001		0	NR	NR	NR	NR	0
Local Lists of Registered Storage Tanks								
SWEEPS UST	0.001		7	NR	NR	NR	NR	7
HIST UST	0.001		8	NR	NR	NR	NR	8
CA FID UST	0.001		6	NR	NR	NR	NR	6
CERS TANKS	0.001		0	NR	NR	NR	NR	0
Local Land Records								
LIENS	0.001		0	NR	NR	NR	NR	0

MAP FINDINGS SUMMARY

Database	Search Distance (Miles)	Target Property	< 1/8	1/8 - 1/4	1/4 - 1/2	1/2 - 1	> 1	Total Plotted
LIENS 2	0.001		0	NR	NR	NR	NR	0
DEED	0.001		0	NR	NR	NR	NR	0
Records of Emergency Release Reports								
HMIRS	0.001		0	NR	NR	NR	NR	0
CHMIRS	0.001		2	NR	NR	NR	NR	2
LDS	0.001		0	NR	NR	NR	NR	0
MCS	0.001		0	NR	NR	NR	NR	0
SPILLS 90	0.001		0	NR	NR	NR	NR	0
Other Ascertainable Records								
RCRA NonGen / NLR	0.001		2	NR	NR	NR	NR	2
FUDS	0.001		0	NR	NR	NR	NR	0
DOD	0.001		0	NR	NR	NR	NR	0
SCRD DRYCLEANERS	0.001		0	NR	NR	NR	NR	0
US FIN ASSUR	0.001		0	NR	NR	NR	NR	0
EPA WATCH LIST	0.001		0	NR	NR	NR	NR	0
2020 COR ACTION	0.001		0	NR	NR	NR	NR	0
TSCA	0.001		0	NR	NR	NR	NR	0
TRIS	0.001		0	NR	NR	NR	NR	0
SSTS	0.001		0	NR	NR	NR	NR	0
ROD	0.001		2	NR	NR	NR	NR	2
RMP	0.001		0	NR	NR	NR	NR	0
RAATS	0.001		0	NR	NR	NR	NR	0
PRP	0.001		2	NR	NR	NR	NR	2
PADS	0.001		0	NR	NR	NR	NR	0
ICIS	0.001		1	NR	NR	NR	NR	1
FTTS	0.001		0	NR	NR	NR	NR	0
MLTS	0.001		0	NR	NR	NR	NR	0
COAL ASH DOE	0.001		0	NR	NR	NR	NR	0
COAL ASH EPA	0.001		0	NR	NR	NR	NR	0
PCB TRANSFORMER	0.001		0	NR	NR	NR	NR	0
RADINFO	0.001		0	NR	NR	NR	NR	0
HIST FTTS	0.001		0	NR	NR	NR	NR	0
DOT OPS	0.001		0	NR	NR	NR	NR	0
CONSENT	0.001		1	NR	NR	NR	NR	1
INDIAN RESERV	0.001		0	NR	NR	NR	NR	0
FUSRAP	0.001		0	NR	NR	NR	NR	0
UMTRA	0.001		0	NR	NR	NR	NR	0
LEAD SMELTERS	0.001		0	NR	NR	NR	NR	0
US AIRS	0.001		0	NR	NR	NR	NR	0
US MINES	0.001		0	NR	NR	NR	NR	0
ABANDONED MINES	0.001		0	NR	NR	NR	NR	0
FINDS	0.001		36	NR	NR	NR	NR	36
UXO	0.001		0	NR	NR	NR	NR	0
DOCKET HWC	0.001		0	NR	NR	NR	NR	0
ECHO	0.001		17	NR	NR	NR	NR	17
FUELS PROGRAM	0.001		0	NR	NR	NR	NR	0
CA BOND EXP. PLAN	0.001		0	NR	NR	NR	NR	0
Cortese	0.001		2	NR	NR	NR	NR	2
CUPA Listings	0.001		0	NR	NR	NR	NR	0

MAP FINDINGS SUMMARY

Database	Search Distance (Miles)	Target Property	< 1/8	1/8 - 1/4	1/4 - 1/2	1/2 - 1	> 1	Total Plotted
DRYCLEANERS	0.001		0	NR	NR	NR	NR	0
EMI	0.001		2	NR	NR	NR	NR	2
ENF	0.001		3	NR	NR	NR	NR	3
Financial Assurance	0.001		0	NR	NR	NR	NR	0
HAZNET	0.001		43	NR	NR	NR	NR	43
ICE	0.001		0	NR	NR	NR	NR	0
HIST CORTESE	0.001		1	NR	NR	NR	NR	1
LOS ANGELES CO. HMS	0.001		45	NR	NR	NR	NR	45
HWP	0.001		0	NR	NR	NR	NR	0
HWT	0.001		0	NR	NR	NR	NR	0
MINES	0.001		0	NR	NR	NR	NR	0
MWMP	0.001		0	NR	NR	NR	NR	0
NPDES	0.001		1	NR	NR	NR	NR	1
PEST LIC	0.001		2	NR	NR	NR	NR	2
PROC	0.001		0	NR	NR	NR	NR	0
Notify 65	0.001		0	NR	NR	NR	NR	0
LA Co. Site Mitigation	0.001		0	NR	NR	NR	NR	0
UIC	0.001		0	NR	NR	NR	NR	0
WASTEWATER PITS	0.001		0	NR	NR	NR	NR	0
WDS	0.001		0	NR	NR	NR	NR	0
CERS	0.001		0	NR	NR	NR	NR	0
WIP	0.001		41	NR	NR	NR	NR	41
CIWQS	0.001		3	NR	NR	NR	NR	3
SAMPLING POINT	0.001		0	NR	NR	NR	NR	0
OTHER OIL GAS	0.001		0	NR	NR	NR	NR	0
WELL STIM PROJ	0.001		0	NR	NR	NR	NR	0
WDR	0.001		1	NR	NR	NR	NR	1
PROJECT	0.001		0	NR	NR	NR	NR	0
UIC GEO	0.001		0	NR	NR	NR	NR	0
PROD WATER PONDS	0.001		0	NR	NR	NR	NR	0
NON-CASE INFO	0.001		0	NR	NR	NR	NR	0
MILITARY PRIV SITES	0.001		0	NR	NR	NR	NR	0
EDR HIGH RISK HISTORICAL RECORDS								
EDR Exclusive Records								
EDR MGP	0.001		0	NR	NR	NR	NR	0
EDR Hist Auto	0.001		25	NR	NR	NR	NR	25
EDR Hist Cleaner	0.001		15	NR	NR	NR	NR	15
EDR RECOVERED GOVERNMENT ARCHIVES								
Exclusive Recovered Govt. Archives								
RGA LF	0.001		0	NR	NR	NR	NR	0
RGA LUST	0.001		1	NR	NR	NR	NR	1
- Totals --		0	300	0	0	0	0	300

MAP FINDINGS SUMMARY

Database	Search Distance (Miles)	Target Property	< 1/8	1/8 - 1/4	1/4 - 1/2	1/2 - 1	> 1	Total Plotted

NOTES:

TP = Target Property

NR = Not Requested at this Search Distance

Sites may be listed in more than one database

NPL	**SAN FERNANDO VALLEY (AREA 2)**	**NPL**	**1000710134**
Region	**CRYSTAL SPRINGS WELLFIELD AREA**	**SEMS**	**CAD980894901**
	GLENDALE, CA 91209	**US ENG CONTROLS**	
< 1/8		**ENVIROSTOR**	
1 ft.		**HIST Cal-Sites**	
		ROD	
		PRP	
		ICIS	
		FINDS	
		ECHO	
		Cortese	

NPL:

EPA ID:	CAD980894901
Cerclis ID:	902252
EPA Region:	9
Federal:	N
Final Date:	1986-06-10 00:00:00
Site Score:	42.240000000000002
Latitude:	34.163139000000001
Longitude:	-118.286

Category Details:

NPL Status:	Currently on the Final NPL
Category Description:	Depth To Aquifer-<= 10 Feet
Category Value:	1
NPL Status:	Currently on the Final NPL
Category Description:	Distance To Nearest Population-> 0 And <= 1/4 Mile
Category Value:	10

Site Details:

Site Name:	SAN FERNANDO VALLEY (AREA 2)
Site Status:	Final
Site Zip:	91209
Site City:	GLENDALE
Site State:	CA
Federal Site:	No
Site County:	LOS ANGELES
EPA Region:	09
Date Proposed:	10/15/84
Date Deleted:	Not reported
Date Finalized:	06/10/86

Substance Details:

NPL Status:	Currently on the Final NPL
Substance ID:	Not reported
Substance:	Not reported
CAS #:	Not reported
Pathway:	Not reported
Scoring:	Not reported
NPL Status:	Currently on the Final NPL
Substance ID:	U044
Substance:	CHLOROFORM
CAS #:	67-66-3
Pathway:	GROUND WATER PATHWAY
Scoring:	4

SAN FERNANDO VALLEY (AREA 2) (Continued) **1000710134**

NPL Status: Currently on the Final NPL
Substance ID: U210
Substance: TETRACHLOROETHENE
CAS #: 127-18-4
Pathway: GROUND WATER PATHWAY
Scoring: 2

NPL Status: Currently on the Final NPL
Substance ID: U228
Substance: TRICHLOROETHYLENE (TCE)
CAS #: 79-01-6
Pathway: GROUND WATER PATHWAY
Scoring: 2

Summary Details:

Conditions at proposal October 15, 1984): San Fernando Valley Area 2) is an area of contaminated ground water located in the vicinity of the Crystal Springs Well Field in the Cities of Los Angeles and Glendale, Los Angeles County, California. This area is part of the San Fernando Valley Basin, a natural underground reservoir that represents an important source of drinking water for at least 3 million people in the Los Angeles metropolitan area. The contaminated ground water, which underlies an area of approximately 6,680 acres, contains trichloroethylene TCE) and perchloroethylene PCE), according to tests conducted by the California Department of Health Services, as well as numerous local government agencies. The State s recommended drinking water guidelines for TCE and PCE 5 and 4 parts per billion respectively) are exceeded in a number of public wells in this area. To alleviate this contamination, wells are either taken out of service or blended withwater from clean sources to ensure that the public receives water with TCE/PCE concentrations below the State s guidelines. Status June 10, 1986):
EPA and the Los Angeles Department of Water and Power are entering into a cooperative agreement for a remedial investigation of the San Fernando Valley Basin and a feasibility study targeted at Area 1, the most contaminated area. The RI is scheduled to begin in early 1986.

Site Status Details:
NPL Status: Final
Proposed Date: 10/15/1984
Final Date: 06/10/1986
Deleted Date: Not reported

Narratives Details:
NPL Name: SAN FERNANDO VALLEY (AREA 2)
City: GLENDALE
State: CA

SEMS:
Site ID: 902252
EPA ID: CAD980894901
Cong District: Not reported
FIPS Code: 6037
Latitude: 34.163139000000001
Longitude: -118.286
FF: N
NPL: Currently on the Final NPL

SAN FERNANDO VALLEY (AREA 2) (Continued) **1000710134**

Non NPL Status: Not reported

SEMS Detail:

Region:	9
Site ID:	902252
EPA ID:	CAD980894901
Site Name:	SAN FERNANDO VALLEY (AREA 2)
NPL:	F
FF:	N
OU:	0
Action Code:	CR
Action Name:	CI
SEQ:	2
Start Date:	1985-03-18 00:00:00
Finish Date:	3/31/1985
Qual:	Not reported
Current Action Lead:	EPA Perf

Region:	9
Site ID:	902252
EPA ID:	CAD980894901
Site Name:	SAN FERNANDO VALLEY (AREA 2)
NPL:	F
FF:	N
OU:	0
Action Code:	CR
Action Name:	CI
SEQ:	3
Start Date:	1989-09-25 00:00:00
Finish Date:	Not reported
Qual:	Not reported
Current Action Lead:	EPA Perf

Region:	9
Site ID:	902252
EPA ID:	CAD980894901
Site Name:	SAN FERNANDO VALLEY (AREA 2)
NPL:	F
FF:	N
OU:	3
Action Code:	RO
Action Name:	ROD
SEQ:	2
Start Date:	1993-06-18 00:00:00
Finish Date:	6/18/1993
Qual:	Not reported
Current Action Lead:	EPA Perf

Region:	9
Site ID:	902252
EPA ID:	CAD980894901
Site Name:	SAN FERNANDO VALLEY (AREA 2)
NPL:	F
FF:	N
OU:	0
Action Code:	RS
Action Name:	RV ASSESS
SEQ:	1

SAN FERNANDO VALLEY (AREA 2) (Continued) **1000710134**

Start Date:	1991-06-17 00:00:00
Finish Date:	6/17/1991
Qual:	Not reported
Current Action Lead:	EPA Perf

Region:	9
Site ID:	902252
EPA ID:	CAD980894901
Site Name:	SAN FERNANDO VALLEY (AREA 2)
NPL:	F
FF:	N
OU:	0
Action Code:	FE
Action Name:	5 YEAR
SEQ:	3
Start Date:	2017-10-27 00:00:00
Finish Date:	9/21/2018
Qual:	Not reported
Current Action Lead:	EPA Perf

Region:	9
Site ID:	902252
EPA ID:	CAD980894901
Site Name:	SAN FERNANDO VALLEY (AREA 2)
NPL:	F
FF:	N
OU:	4
Action Code:	AR
Action Name:	ADMIN REC
SEQ:	1
Start Date:	2017-05-25 00:00:00
Finish Date:	Not reported
Qual:	Not reported
Current Action Lead:	EPA Perf

Region:	9
Site ID:	902252
EPA ID:	CAD980894901
Site Name:	SAN FERNANDO VALLEY (AREA 2)
NPL:	F
FF:	N
OU:	3
Action Code:	CO
Action Name:	RI/FS
SEQ:	4
Start Date:	2015-09-09 00:00:00
Finish Date:	Not reported
Qual:	Not reported
Current Action Lead:	EPA Perf

Region:	9
Site ID:	902252
EPA ID:	CAD980894901
Site Name:	SAN FERNANDO VALLEY (AREA 2)
NPL:	F
FF:	N
OU:	0

SAN FERNANDO VALLEY (AREA 2) (Continued) **1000710134**

Action Code:	FP
Action Name:	FPA
SEQ:	1
Start Date:	1984-08-23 00:00:00
Finish Date:	Not reported
Qual:	Not reported
Current Action Lead:	EPA Perf

Region:	9
Site ID:	902252
EPA ID:	CAD980894901
Site Name:	SAN FERNANDO VALLEY (AREA 2)
NPL:	F
FF:	N
OU:	0
Action Code:	TA
Action Name:	TECH ASSIST
SEQ:	1
Start Date:	1985-09-30 00:00:00
Finish Date:	Not reported
Qual:	Not reported
Current Action Lead:	EPA Perf

Region:	9
Site ID:	902252
EPA ID:	CAD980894901
Site Name:	SAN FERNANDO VALLEY (AREA 2)
NPL:	F
FF:	N
OU:	0
Action Code:	NF
Action Name:	NPL FINL
SEQ:	1
Start Date:	1986-06-10 00:00:00
Finish Date:	6/10/1986
Qual:	Not reported
Current Action Lead:	EPA Perf

Region:	9
Site ID:	902252
EPA ID:	CAD980894901
Site Name:	SAN FERNANDO VALLEY (AREA 2)
NPL:	F
FF:	N
OU:	0
Action Code:	NP
Action Name:	PROPOSED
SEQ:	1
Start Date:	1984-10-15 00:00:00
Finish Date:	10/15/1984
Qual:	Not reported
Current Action Lead:	EPA Perf

Region:	9
Site ID:	902252
EPA ID:	CAD980894901
Site Name:	SAN FERNANDO VALLEY (AREA 2)

SAN FERNANDO VALLEY (AREA 2) (Continued) **1000710134**

NPL:	F
FF:	N
OU:	0
Action Code:	CR
Action Name:	CI
SEQ:	4
Start Date:	2008-03-10 00:00:00
Finish Date:	Not reported
Qual:	Not reported
Current Action Lead:	EPA Perf

Region:	9
Site ID:	902252
EPA ID:	CAD980894901
Site Name:	SAN FERNANDO VALLEY (AREA 2)
NPL:	F
FF:	N
OU:	0
Action Code:	FE
Action Name:	5 YEAR
SEQ:	1
Start Date:	2008-01-25 00:00:00
Finish Date:	9/30/2008
Qual:	Not reported
Current Action Lead:	EPA Perf

Region:	9
Site ID:	902252
EPA ID:	CAD980894901
Site Name:	SAN FERNANDO VALLEY (AREA 2)
NPL:	F
FF:	N
OU:	0
Action Code:	MA
Action Name:	ST COOP
SEQ:	2
Start Date:	2012-03-21 00:00:00
Finish Date:	Not reported
Qual:	Not reported
Current Action Lead:	EPA Perf

Region:	9
Site ID:	902252
EPA ID:	CAD980894901
Site Name:	SAN FERNANDO VALLEY (AREA 2)
NPL:	F
FF:	N
OU:	0
Action Code:	MA
Action Name:	ST COOP
SEQ:	1
Start Date:	2012-03-21 00:00:00
Finish Date:	Not reported
Qual:	Not reported
Current Action Lead:	EPA Perf

Region:	9

SAN FERNANDO VALLEY (AREA 2) (Continued) **1000710134**

Site ID:	902252
EPA ID:	CAD980894901
Site Name:	SAN FERNANDO VALLEY (AREA 2)
NPL:	F
FF:	N
OU:	4
Action Code:	RS
Action Name:	RV ASSESS
SEQ:	2
Start Date:	2010-02-23 00:00:00
Finish Date:	4/30/2010
Qual:	Not reported
Current Action Lead:	EPA Perf

Region:	9
Site ID:	902252
EPA ID:	CAD980894901
Site Name:	SAN FERNANDO VALLEY (AREA 2)
NPL:	F
FF:	N
OU:	0
Action Code:	FE
Action Name:	5 YEAR
SEQ:	2
Start Date:	2013-09-30 00:00:00
Finish Date:	9/30/2013
Qual:	Not reported
Current Action Lead:	EPA Perf

Region:	9
Site ID:	902252
EPA ID:	CAD980894901
Site Name:	SAN FERNANDO VALLEY (AREA 2)
NPL:	F
FF:	N
OU:	4
Action Code:	RV
Action Name:	RMVL
SEQ:	1
Start Date:	2010-02-23 00:00:00
Finish Date:	4/30/2010
Qual:	S
Current Action Lead:	EPA Perf

Region:	9
Site ID:	902252
EPA ID:	CAD980894901
Site Name:	SAN FERNANDO VALLEY (AREA 2)
NPL:	F
FF:	N
OU:	4
Action Code:	FS
Action Name:	FS
SEQ:	1
Start Date:	2016-01-16 00:00:00
Finish Date:	8/30/2016
Qual:	Not reported

SAN FERNANDO VALLEY (AREA 2) (Continued) **1000710134**

Current Action Lead:	EPA Perf

Region:	9
Site ID:	902252
EPA ID:	CAD980894901
Site Name:	SAN FERNANDO VALLEY (AREA 2)
NPL:	F
FF:	N
OU:	4
Action Code:	RI
Action Name:	RI
SEQ:	1
Start Date:	2011-09-27 00:00:00
Finish Date:	1/15/2016
Qual:	Not reported
Current Action Lead:	EPA Perf

Region:	9
Site ID:	902252
EPA ID:	CAD980894901
Site Name:	SAN FERNANDO VALLEY (AREA 2)
NPL:	F
FF:	N
OU:	2
Action Code:	RO
Action Name:	ROD
SEQ:	3
Start Date:	1993-06-18 00:00:00
Finish Date:	6/18/1993
Qual:	Not reported
Current Action Lead:	EPA Perf

Region:	9
Site ID:	902252
EPA ID:	CAD980894901
Site Name:	SAN FERNANDO VALLEY (AREA 2)
NPL:	F
FF:	N
OU:	3
Action Code:	BF
Action Name:	PRP RA
SEQ:	2
Start Date:	1997-10-17 00:00:00
Finish Date:	9/30/2002
Qual:	IR
Current Action Lead:	EPA Ovrsght

Region:	9
Site ID:	902252
EPA ID:	CAD980894901
Site Name:	SAN FERNANDO VALLEY (AREA 2)
NPL:	F
FF:	N
OU:	2
Action Code:	BE
Action Name:	PRP RD
SEQ:	1

SAN FERNANDO VALLEY (AREA 2) (Continued) **1000710134**

Start Date:	1994-05-01 00:00:00
Finish Date:	11/11/1996
Qual:	Not reported
Current Action Lead:	EPA Ovrsght

Region:	9
Site ID:	902252
EPA ID:	CAD980894901
Site Name:	SAN FERNANDO VALLEY (AREA 2)
NPL:	F
FF:	N
OU:	4
Action Code:	NK
Action Name:	PRP FS
SEQ:	2
Start Date:	2016-08-30 00:00:00
Finish Date:	Not reported
Qual:	Not reported
Current Action Lead:	EPA Ovrsght

Region:	9
Site ID:	902252
EPA ID:	CAD980894901
Site Name:	SAN FERNANDO VALLEY (AREA 2)
NPL:	F
FF:	N
OU:	3
Action Code:	BF
Action Name:	PRP RA
SEQ:	5
Start Date:	2013-08-22 00:00:00
Finish Date:	Not reported
Qual:	Not reported
Current Action Lead:	EPA Ovrsght

Region:	9
Site ID:	902252
EPA ID:	CAD980894901
Site Name:	SAN FERNANDO VALLEY (AREA 2)
NPL:	F
FF:	N
OU:	4
Action Code:	BD
Action Name:	PRP RI/FS
SEQ:	1
Start Date:	2008-04-08 00:00:00
Finish Date:	4/8/2008
Qual:	Not reported
Current Action Lead:	EPA Ovrsght

Region:	9
Site ID:	902252
EPA ID:	CAD980894901
Site Name:	SAN FERNANDO VALLEY (AREA 2)
NPL:	F
FF:	N
OU:	3

SAN FERNANDO VALLEY (AREA 2) (Continued) **1000710134**

Action Code:	NK
Action Name:	PRP FS
SEQ:	1
Start Date:	2010-08-09 00:00:00
Finish Date:	7/1/2013
Qual:	Not reported
Current Action Lead:	EPA Ovrsght

Region:	9
Site ID:	902252
EPA ID:	CAD980894901
Site Name:	SAN FERNANDO VALLEY (AREA 2)
NPL:	F
FF:	N
OU:	3
Action Code:	ME
Action Name:	PRP LR
SEQ:	1
Start Date:	2002-09-30 00:00:00
Finish Date:	8/22/2013
Qual:	Not reported
Current Action Lead:	EPA Ovrsght

Region:	9
Site ID:	902252
EPA ID:	CAD980894901
Site Name:	SAN FERNANDO VALLEY (AREA 2)
NPL:	F
FF:	N
OU:	3
Action Code:	BE
Action Name:	PRP RD
SEQ:	2
Start Date:	1994-05-01 00:00:00
Finish Date:	11/11/1996
Qual:	Not reported
Current Action Lead:	EPA Ovrsght

Region:	9
Site ID:	902252
EPA ID:	CAD980894901
Site Name:	SAN FERNANDO VALLEY (AREA 2)
NPL:	F
FF:	N
OU:	1
Action Code:	CO
Action Name:	RI/FS
SEQ:	1
Start Date:	1985-08-16 00:00:00
Finish Date:	Not reported
Qual:	Not reported
Current Action Lead:	St Perf

Region:	9
Site ID:	902252
EPA ID:	CAD980894901
Site Name:	SAN FERNANDO VALLEY (AREA 2)

SAN FERNANDO VALLEY (AREA 2) (Continued) **1000710134**

NPL:	F
FF:	N
OU:	2
Action Code:	CO
Action Name:	RI/FS
SEQ:	2
Start Date:	1989-09-06 00:00:00
Finish Date:	6/18/1993
Qual:	Not reported
Current Action Lead:	St Perf

Region:	9
Site ID:	902252
EPA ID:	CAD980894901
Site Name:	SAN FERNANDO VALLEY (AREA 2)
NPL:	F
FF:	N
OU:	0
Action Code:	SI
Action Name:	SI
SEQ:	1
Start Date:	1984-04-01 00:00:00
Finish Date:	4/1/1984
Qual:	H
Current Action Lead:	St Perf

Region:	9
Site ID:	902252
EPA ID:	CAD980894901
Site Name:	SAN FERNANDO VALLEY (AREA 2)
NPL:	F
FF:	N
OU:	0
Action Code:	HR
Action Name:	HAZRANK
SEQ:	1
Start Date:	1984-04-01 00:00:00
Finish Date:	4/1/1984
Qual:	Not reported
Current Action Lead:	St Perf

Region:	9
Site ID:	902252
EPA ID:	CAD980894901
Site Name:	SAN FERNANDO VALLEY (AREA 2)
NPL:	F
FF:	N
OU:	0
Action Code:	PA
Action Name:	PA
SEQ:	1
Start Date:	1984-04-01 00:00:00
Finish Date:	4/1/1984
Qual:	H
Current Action Lead:	St Perf

Region:	9

SAN FERNANDO VALLEY (AREA 2) (Continued) **1000710134**

Site ID:	902252
EPA ID:	CAD980894901
Site Name:	SAN FERNANDO VALLEY (AREA 2)
NPL:	F
FF:	N
OU:	0
Action Code:	DS
Action Name:	DISCVRY
SEQ:	1
Start Date:	1983-12-01 00:00:00
Finish Date:	12/1/1983
Qual:	Not reported
Current Action Lead:	St Perf

Region:	9
Site ID:	902252
EPA ID:	CAD980894901
Site Name:	SAN FERNANDO VALLEY (AREA 2)
NPL:	F
FF:	N
OU:	1
Action Code:	ED
Action Name:	R/H ASMT
SEQ:	1
Start Date:	1992-12-15 00:00:00
Finish Date:	12/15/1992
Qual:	Not reported
Current Action Lead:	St Perf

Region:	9
Site ID:	902252
EPA ID:	CAD980894901
Site Name:	SAN FERNANDO VALLEY (AREA 2)
NPL:	F
FF:	N
OU:	3
Action Code:	CO
Action Name:	RI/FS
SEQ:	3
Start Date:	1989-09-06 00:00:00
Finish Date:	6/18/1993
Qual:	Not reported
Current Action Lead:	St Perf

Region:	9
Site ID:	902252
EPA ID:	CAD980894901
Site Name:	SAN FERNANDO VALLEY (AREA 2)
NPL:	F
FF:	N
OU:	1
Action Code:	JF
Action Name:	ECO RISK
SEQ:	1
Start Date:	1992-12-15 00:00:00
Finish Date:	12/15/1992
Qual:	Not reported

SAN FERNANDO VALLEY (AREA 2) (Continued) **1000710134**

Current Action Lead:	St Perf
Region:	9
Site ID:	902252
EPA ID:	CAD980894901
Site Name:	SAN FERNANDO VALLEY (AREA 2)
NPL:	F
FF:	N
OU:	3
Action Code:	BD
Action Name:	PRP RI/FS
SEQ:	2
Start Date:	2014-03-31 00:00:00
Finish Date:	Not reported
Qual:	Not reported
Current Action Lead:	Not reported

US ENG CONTROLS:

EPA ID:	CAD980894901
Site ID:	0902252
Name:	SAN FERNANDO VALLEY (AREA 2)
Address:	CRYSTAL SPRINGS WELLFIELD AREA GLENDALE, CA 91209
EPA Region:	09
County:	LOS ANGELES
Event Code:	Not reported
Actual Date:	06/30/1993
Contact Name:	Not reported
Contact Phone and Ext:	Not reported
Event Code Description:	Not reported
Action ID:	002
Action Name:	RECORD OF DECISION
Action Completion date:	06/18/1993
Operable Unit:	03
Contaminated Media :	Groundwater
Engineering Control:	Extraction
Contact Name:	Not reported
Contact Phone and Ext:	Not reported
Event Code Description:	Not reported
Action ID:	002
Action Name:	RECORD OF DECISION
Action Completion date:	06/18/1993
Operable Unit:	03
Contaminated Media :	Groundwater
Engineering Control:	Filtration
Contact Name:	Not reported
Contact Phone and Ext:	Not reported
Event Code Description:	Not reported
Action ID:	002
Action Name:	RECORD OF DECISION
Action Completion date:	06/18/1993
Operable Unit:	03
Contaminated Media :	Groundwater

SAN FERNANDO VALLEY (AREA 2) (Continued) **1000710134**

Engineering Control: Monitoring
Contact Name: Not reported
Contact Phone and Ext: Not reported
Event Code Description: Not reported

Action ID: 002
Action Name: RECORD OF DECISION
Action Completion date: 06/18/1993
Operable Unit: 03
Contaminated Media : Groundwater
Engineering Control: Reuse as Drinking Water
Contact Name: Not reported
Contact Phone and Ext: Not reported
Event Code Description: Not reported

Action ID: 002
Action Name: RECORD OF DECISION
Action Completion date: 06/18/1993
Operable Unit: 03
Contaminated Media : Groundwater
Engineering Control: Treatment, (N.O.S.)
Contact Name: Not reported
Contact Phone and Ext: Not reported
Event Code Description: Not reported

Action ID: 003
Action Name: RECORD OF DECISION
Action Completion date: 06/18/1993
Operable Unit: 02
Contaminated Media : Groundwater
Engineering Control: Air Stripping
Contact Name: Not reported
Contact Phone and Ext: Not reported
Event Code Description: Not reported

Action ID: 003
Action Name: RECORD OF DECISION
Action Completion date: 06/18/1993
Operable Unit: 02
Contaminated Media : Groundwater
Engineering Control: Carbon Adsorption
Contact Name: Not reported
Contact Phone and Ext: Not reported
Event Code Description: Not reported

Action ID: 003
Action Name: RECORD OF DECISION
Action Completion date: 06/18/1993
Operable Unit: 02
Contaminated Media : Groundwater
Engineering Control: Discharge
Contact Name: Not reported
Contact Phone and Ext: Not reported
Event Code Description: Not reported

Action ID: 003
Action Name: RECORD OF DECISION

SAN FERNANDO VALLEY (AREA 2) (Continued) **1000710134**

Action Completion date: 06/18/1993
Operable Unit: 02
Contaminated Media : Groundwater
Engineering Control: Extraction
Contact Name: Not reported
Contact Phone and Ext: Not reported
Event Code Description: Not reported

Action ID: 003
Action Name: RECORD OF DECISION
Action Completion date: 06/18/1993
Operable Unit: 02
Contaminated Media : Groundwater
Engineering Control: Filtration
Contact Name: Not reported
Contact Phone and Ext: Not reported
Event Code Description: Not reported

Action ID: 003
Action Name: RECORD OF DECISION
Action Completion date: 06/18/1993
Operable Unit: 02
Contaminated Media : Groundwater
Engineering Control: Liquid Phase Carbon Adsorption
Contact Name: Not reported
Contact Phone and Ext: Not reported
Event Code Description: Not reported

ENVIROSTOR:
Facility ID: 19990012
Status: Active
Status Date: 01/01/1984
Site Code: 300127
Site Type: Federal Superfund
Site Type Detailed: State Response or NPL
Acres: 7229
NPL: YES
Regulatory Agencies: SMBRP, RWQCB 4 - Los Angeles, US EPA
Lead Agency: US EPA
Program Manager: Laura Radke
Supervisor: Juli Propes
Division Branch: Cleanup Chatsworth
Assembly: 43
Senate: 25
Special Program: Not reported
Restricted Use: NO
Site Mgmt Req: NONE SPECIFIED
Funding: Responsible Party
Latitude: 34.1575
Longitude: -118.2847
APN: NONE SPECIFIED
Past Use: AEROSPACE MANUFACTURING/MAINTENANCE, MANUFACTURING - INDUSTRIAL MACHINERY, METAL FINISHING, METAL PLATING - CHROME, METAL PLATING - OTHER, RESEARCH - AEROSPACE
Potential COC: Tetrachloroethylene (PCE 1,1,1-Trichloroethane (TCA
Trichloroethylene (TCE Chromium III Chromium VI

SAN FERNANDO VALLEY (AREA 2) (Continued) **1000710134**

Confirmed COC: Tetrachloroethylene (PCE 1,1,1-Trichloroethane (TCA
Trichloroethylene (TCE Chromium III Chromium VI
Potential Description: AQUI, SOIL
Alias Name: CRYSTAL SPRINGS AREA; GLENDALE OU
Alias Type: Alternate Name
Alias Name: SAN FERNANDO VALLEY GW BASIN AREA 2
Alias Type: Alternate Name
Alias Name: CAD980894901
Alias Type: CERCLIS ID
Alias Name: 110009267970
Alias Type: EPA (FRS #)
Alias Name: 300288/GLENDALE PLUME, AREA 2
Alias Type: Site Code - Historical
Alias Name: P31032
Alias Type: PCode
Alias Name: 300127
Alias Type: Project Code (Site Code)
Alias Name: 19990012
Alias Type: Envirostor ID Number

Completed Info:
Completed Area Name: PROJECT WIDE
Completed Sub Area Name: Not reported
Completed Document Type: Remedy Constructed: Operating Properly & Successfully
Completed Date: 04/23/2001
Comments: City of Glendale assumes operation of the Glendale Water Treatment Plant.

Completed Area Name: PROJECT WIDE
Completed Sub Area Name: Not reported
Completed Document Type: Design/Implementation Workplan
Completed Date: 11/11/1996
Comments: Not reported

Completed Area Name: PROJECT WIDE
Completed Sub Area Name: Not reported
Completed Document Type: Remedial Action Plan
Completed Date: 06/18/1993
Comments: Not reported

Completed Area Name: PROJECT WIDE
Completed Sub Area Name: Not reported
Completed Document Type: Remedial Investigation / Feasibility Study
Completed Date: 08/30/1992
Comments: Not reported

Completed Area Name: PROJECT WIDE
Completed Sub Area Name: Not reported
Completed Document Type: Remedial Investigation / Feasibility Study
Completed Date: 04/30/1992
Comments: Not reported

Completed Area Name: PROJECT WIDE
Completed Sub Area Name: Not reported
Completed Document Type: Remedial Investigation / Feasibility Study
Completed Date: 01/30/1992
Comments: Not reported

SAN FERNANDO VALLEY (AREA 2) (Continued) **1000710134**

Completed Area Name: PROJECT WIDE
Completed Sub Area Name: Not reported
Completed Document Type: Public Participation Plan / Community Relations Plan
Completed Date: 04/30/1990
Comments: Not reported

Completed Area Name: PROJECT WIDE
Completed Sub Area Name: Not reported
Completed Document Type: Consent Order
Completed Date: 03/30/1994
Comments: An Administrative Order on Consent is signed by U.S. EPA and PRPs to conduct the Remedial Design of the groundwater extraction, treatment, disinfection, blending, and distribution facilities necessary to implement the Glendale North and South RODs.

Completed Area Name: PROJECT WIDE
Completed Sub Area Name: Not reported
Completed Document Type: Correspondence
Completed Date: 08/16/2018
Comments: COMPLETED

Completed Area Name: PROJECT WIDE
Completed Sub Area Name: Not reported
Completed Document Type: Consent Decree
Completed Date: 05/17/2013
Comments: COMPLETED 05/17/2013

Completed Area Name: PROJECT WIDE
Completed Sub Area Name: Not reported
Completed Document Type: Annual Oversight Cost Estimate
Completed Date: 09/27/2018
Comments: COMPLETED

Future Area Name: Not reported
Future Sub Area Name: Not reported
Future Document Type: Not reported
Future Due Date: Not reported
Schedule Area Name: PROJECT WIDE
Schedule Sub Area Name: Not reported
Schedule Document Type: 5 Year Review Reports
Schedule Due Date: 01/28/2019
Schedule Revised Date: Not reported

Calsite:
Region: GLENDALE
Facility ID: 19990012
Facility Type: NPJF
Type: NPL SITE, JOINT STATE/FEDERAL-FUNDED
Branch: SA
Branch Name: SO CAL - GLENDALE
File Name: Not reported
State Senate District: 01011984
Status: ANNUAL WORKPLAN (AWP) - ACTIVE SITE
Status Name: ANNUAL WORKPLAN - ACTIVE SITE
Lead Agency: ENVIRONMENTAL PROTECTION AGENCY
NPL: Listed
SIC Code: 99

SAN FERNANDO VALLEY (AREA 2) (Continued) **1000710134**

SIC Name:	NONCLASSIFIABLE ESTABLISHMENTS
Access:	Not reported
Cortese:	Not reported
Hazardous Ranking Score:	Not reported
Date Site Hazard Ranked:	Not reported
Groundwater Contamination:	Confirmed
Staff Member Responsible for Site:	TYARGEAU
Supervisor Responsible for Site:	Not reported
Region Water Control Board:	LA
Region Water Control Board Name:	LOS ANGELES
Lat/Long Direction:	Not reported
Lat/Long (dms):	0 0 0 / 0 0 0
Lat/long Method:	Not reported
Lat/Long Description:	Not reported
State Assembly District Code:	43
State Senate District Code:	21
Facility ID:	19990012
Activity:	PPP
Activity Name:	PUBLIC PARTICIPATION PLAN
AWP Code:	Not reported
Proposed Budget:	0
AWP Completion Date:	Not reported
Revised Due Date:	Not reported
Comments Date:	04301990
Est Person-Yrs to complete:	0
Estimated Size:	Not reported
Request to Delete Activity:	Not reported
Activity Status:	AWP
Definition of Status:	ANNUAL WORKPLAN - ACTIVE SITE
Liquids Removed (Gals):	0
Liquids Treated (Gals):	0
Action Included Capping:	Not reported
Well Decommissioned:	Not reported
Action Included Fencing:	Not reported
Removal Action Certification:	Not reported
Activity Comments:	Not reported
For Commercial Reuse:	0
For Industrial Reuse:	0
For Residential Reuse:	0
Unknown Type:	0
Facility ID:	19990012
Activity:	RIFS
Activity Name:	REMEDIAL INVESTIGATION / FEASIBILITY STUDY
AWP Code:	GLNOU
Proposed Budget:	0
AWP Completion Date:	Not reported
Revised Due Date:	Not reported
Comments Date:	01301992
Est Person-Yrs to complete:	0
Estimated Size:	Not reported
Request to Delete Activity:	Not reported
Activity Status:	AWP
Definition of Status:	ANNUAL WORKPLAN - ACTIVE SITE
Liquids Removed (Gals):	0
Liquids Treated (Gals):	0
Action Included Capping:	Not reported
Well Decommissioned:	Not reported

SAN FERNANDO VALLEY (AREA 2) (Continued) **1000710134**

Action Included Fencing:	Not reported
Removal Action Certification:	Not reported
Activity Comments:	Not reported
For Commercial Reuse:	0
For Industrial Reuse:	0
For Residential Reuse:	0
Unknown Type:	0
Facility ID:	19990012
Activity:	RIFS
Activity Name:	REMEDIAL INVESTIGATION / FEASIBILITY STUDY
AWP Code:	Not reported
Proposed Budget:	0
AWP Completion Date:	Not reported
Revised Due Date:	Not reported
Comments Date:	04301992
Est Person-Yrs to complete:	0
Estimated Size:	Not reported
Request to Delete Activity:	Not reported
Activity Status:	AWP
Definition of Status:	ANNUAL WORKPLAN - ACTIVE SITE
Liquids Removed (Gals):	0
Liquids Treated (Gals):	0
Action Included Capping:	Not reported
Well Decommissioned:	Not reported
Action Included Fencing:	Not reported
Removal Action Certification:	Not reported
Activity Comments:	Not reported
For Commercial Reuse:	0
For Industrial Reuse:	0
For Residential Reuse:	0
Unknown Type:	0
Facility ID:	19990012
Activity:	RIFS
Activity Name:	REMEDIAL INVESTIGATION / FEASIBILITY STUDY
AWP Code:	SOUTH
Proposed Budget:	0
AWP Completion Date:	Not reported
Revised Due Date:	Not reported
Comments Date:	08301992
Est Person-Yrs to complete:	0
Estimated Size:	Not reported
Request to Delete Activity:	Not reported
Activity Status:	AWP
Definition of Status:	ANNUAL WORKPLAN - ACTIVE SITE
Liquids Removed (Gals):	0
Liquids Treated (Gals):	0
Action Included Capping:	Not reported
Well Decommissioned:	Not reported
Action Included Fencing:	Not reported
Removal Action Certification:	Not reported
Activity Comments:	Not reported
For Commercial Reuse:	0
For Industrial Reuse:	0
For Residential Reuse:	0
Unknown Type:	0
Facility ID:	19990012
Activity:	RAP

SAN FERNANDO VALLEY (AREA 2) (Continued) **1000710134**

Activity Name:	REMEDIAL ACTION PLAN / RECORD OF DECISION
AWP Code:	GLNOU
Proposed Budget:	0
AWP Completion Date:	Not reported
Revised Due Date:	Not reported
Comments Date:	06181993
Est Person-Yrs to complete:	0
Estimated Size:	Not reported
Request to Delete Activity:	Not reported
Activity Status:	AWP
Definition of Status:	ANNUAL WORKPLAN - ACTIVE SITE
Liquids Removed (Gals):	0
Liquids Treated (Gals):	0
Action Included Capping:	Not reported
Well Decommissioned:	Not reported
Action Included Fencing:	Not reported
Removal Action Certification:	Not reported
Activity Comments:	Not reported
For Commercial Reuse:	0
For Industrial Reuse:	0
For Residential Reuse:	0
Unknown Type:	0
Facility ID:	19990012
Activity:	RAP
Activity Name:	REMEDIAL ACTION PLAN / RECORD OF DECISION
AWP Code:	GLSOU
Proposed Budget:	0
AWP Completion Date:	Not reported
Revised Due Date:	Not reported
Comments Date:	06181993
Est Person-Yrs to complete:	0
Estimated Size:	Not reported
Request to Delete Activity:	Not reported
Activity Status:	AWP
Definition of Status:	ANNUAL WORKPLAN - ACTIVE SITE
Liquids Removed (Gals):	0
Liquids Treated (Gals):	0
Action Included Capping:	Not reported
Well Decommissioned:	Not reported
Action Included Fencing:	Not reported
Removal Action Certification:	Not reported
Activity Comments:	Not reported
For Commercial Reuse:	0
For Industrial Reuse:	0
For Residential Reuse:	0
Unknown Type:	0
Facility ID:	19990012
Activity:	ORDER
Activity Name:	I/SE, IORSE, FFA, FFSRA, VCA, EA
AWP Code:	AOC
Proposed Budget:	0
AWP Completion Date:	Not reported
Revised Due Date:	Not reported
Comments Date:	03301994
Est Person-Yrs to complete:	0
Estimated Size:	Not reported
Request to Delete Activity:	Not reported

SAN FERNANDO VALLEY (AREA 2) (Continued) **1000710134**

Activity Status:	AWP
Definition of Status:	ANNUAL WORKPLAN - ACTIVE SITE
Liquids Removed (Gals):	0
Liquids Treated (Gals):	0
Action Included Capping:	Not reported
Well Decommissioned:	Not reported
Action Included Fencing:	Not reported
Removal Action Certification:	Not reported
Activity Comments:	Not reported
For Commercial Reuse:	0
For Industrial Reuse:	0
For Residential Reuse:	0
Unknown Type:	0
Facility ID:	19990012
Activity:	DES
Activity Name:	DESIGN
AWP Code:	GLOU
Proposed Budget:	0
AWP Completion Date:	Not reported
Revised Due Date:	Not reported
Comments Date:	11111996
Est Person-Yrs to complete:	0
Estimated Size:	Not reported
Request to Delete Activity:	Not reported
Activity Status:	AWP
Definition of Status:	ANNUAL WORKPLAN - ACTIVE SITE
Liquids Removed (Gals):	0
Liquids Treated (Gals):	0
Action Included Capping:	Not reported
Well Decommissioned:	Not reported
Action Included Fencing:	Not reported
Removal Action Certification:	Not reported
Activity Comments:	Not reported
For Commercial Reuse:	0
For Industrial Reuse:	0
For Residential Reuse:	0
Unknown Type:	0
Facility ID:	19990012
Activity:	RMDL
Activity Name:	REMEDIAL ACTION (RAP REQUIRED)
AWP Code:	GLOU
Proposed Budget:	0
AWP Completion Date:	Not reported
Revised Due Date:	Not reported
Comments Date:	04232001
Est Person-Yrs to complete:	0
Estimated Size:	Not reported
Request to Delete Activity:	Not reported
Activity Status:	AWP
Definition of Status:	ANNUAL WORKPLAN - ACTIVE SITE
Liquids Removed (Gals):	0
Liquids Treated (Gals):	0
Action Included Capping:	Not reported
Well Decommissioned:	Not reported
Action Included Fencing:	Not reported
Removal Action Certification:	N
Activity Comments:	Not reported

SAN FERNANDO VALLEY (AREA 2) (Continued) **1000710134**

For Commercial Reuse:	0
For Industrial Reuse:	0
For Residential Reuse:	0
Unknown Type:	0
Facility ID:	19990012
Activity:	OM
Activity Name:	OPERATION & MAINTENANCE
AWP Code:	GLOU
Proposed Budget:	0
AWP Completion Date:	09302020
Revised Due Date:	Not reported
Comments Date:	Not reported
Est Person-Yrs to complete:	0
Estimated Size:	Not reported
Request to Delete Activity:	Not reported
Activity Status:	AWP
Definition of Status:	ANNUAL WORKPLAN - ACTIVE SITE
Liquids Removed (Gals):	0
Liquids Treated (Gals):	0
Action Included Capping:	Not reported
Well Decommissioned:	Not reported
Action Included Fencing:	Not reported
Removal Action Certification:	Not reported
Activity Comments:	Not reported
For Commercial Reuse:	0
For Industrial Reuse:	0
For Residential Reuse:	0
Unknown Type:	0
Alternate Address:	CRYSTAL SPRINGS AREA
Alternate City,St,Zip:	BURBANK, CA 91504
Alternate Address:	CITIES INCLUDE GLENDALE AND LOS ANGELES
Alternate City,St,Zip:	Not reported
Alternate Address:	CRYSTAL SPRINGS WELLFIELD AREA
Alternate City,St,Zip:	GLENDALE, CA 91209
Alternate Address:	GLENDALE
Alternate City,St,Zip:	GLENDALE, CA 91201
Background Info:	essentially been put out of commission. Exposure of receptors to contaminants can possibly occur through ingestion of contaminated drinking water, inhalation of vapors released from the contaminated water as in taking showers, and dermal exposure as in washing or bathing. However, with the strict regulatory control over water quality by the State's Department of Health, Office of Drinking Water (ODW), the RWQCB, and other agencies, residents are assured that the water they consume is safe and that no one is drinking water which contains concentrations of contaminants above regulatory standards. Federal, state, and local agencies have been conducting investigations and cleanup of contaminated groundwater in the SFVGWB since contamination was discovered in 1979. These activities involve measuring the extent of contamination, developing and implementing cleanup remedies, and identifying responsible parties. EPA provided oversight of the basinwide Remedial Investigation (RI) of groundwater contamination conducted by the Los Angeles Department of Water and Power (LADWP) The RI objectives were to collect lithological and water quality data and information regarding basin operations for the eastern SF and Verdugo basins; develop a regional

SAN FERNANDO VALLEY (AREA 2) (Continued) **1000710134**

characterization of geology, hydrology, hydrogeology and the nature and extent of groundwater contamination within the eastern & Verdugo basins; study fate and transport of compounds in the environment; identify Applicable or Relevant and Appropriate Requirements (ARAR's); and evaluate the potential risk to human health and the environment.
The Remedial Investigation of the SFVGWB was divided into two phases:
Phase I activities have included vertical profile borings and installation of monitoring wells to obtain preliminary contamination information. Monitoring wells have been installed as follows: 34 in North Hollywood (Area #1); 29 in Crystal Springs (Area #2); 7 in Verdugo (Area #3); and 17 in Pollock (Area #4).
Information obtained from Phase I investigation activities identified the need for several operable units. Operable Unit is a federal term which is similar to the State's definition of a removal action.
Phase II activities consist of basinwide remedial investigation conducted by the LADWP.
Remedial Actions (RAs):
North Hollywood (Area #1) -- Two RAs were identified for Area #1, the North Hollywood OU and the Burbank OU.
A Record of Decision (ROD) for the North Hollywood RA was signed in September 1987, selecting groundwater extraction and treatment (air stripping) of 2,000 gallons per minute (gpm) of contaminated water as an interim remedy. This RA was constructed with funding from EPA and the State and has been treating contaminated groundwater since March 1989. This facility is located at 11845 Vose Street in the N. Hollywood section of Los Angeles.
A ROD for the Burbank OU was signed in June 1989, again selecting groundwater extraction and treatment of about 12,000 gpm of contaminated water. Phase I of the Burbank OU began operations in January 1996 treating groundwater at a rate of 6,000 gpm. Phase II began operations in May 1998 adding an additional 3,000 gpm to the Burbank OU's treatment capacity.
Crystal Springs (Area #2) -- LADWP has completed a focused RI/FS for this proposed RA. The Glendale OU was separated into a North OU and a South OU based on the amount of contamination and the facilities contributing to the GW contamination. A ROD for each OU was signed on June 18, 1993 designating groundwater extraction and treatment as the interim remedy. The PRPs formed a group and combined the RA efforts for each OU into one document. The selected alternative is GW extraction and treatment. The Glendale OU began operations in September 2000.
Verdugo and Pollock (Areas #3 and #4) --
Currently no RAs have been identified for Area #3 or for Area #4. In October 2003, US EPA propsed No Remedial Action Verdugo Basin (Area #3).
Another contaminant of concern, hexavalent chromium, has been identified in the San Fernando Valey Groundwater Basin. EPA and the RWQCB are currently identifyig potential sources of contamination and pursuing PRPs that may be responsible for contaminating groundwater. As these PRPs are identified,

SAN FERNANDO VALLEY (AREA 2) (Continued) **1000710134**

individual site investigations and mitigation activities will be pursued. Enforceable agreements and orders will be implemented at numerous specific potential source sites within the Basin by RWQCB and DTSC.
The San Fernando Valley Ground Water Basin (SFVGWB) is located within the Upper Los Angeles River Area and consists of the eastern portion of the San Fernando Valley and the entire Verdugo Basin. The SFVGWB encompasses approximately 112,000 acres of alluvial valley fill deposits and provides enough water to serve approximately 600,000 residents. The Basin is bounded on the north and the northwest by the Santa Susana Mountains, on the northeast by the San Gabriel Mountains, on the west by the Simi Hills and on the south by the Santa Monica Mountains.
The San Fernando Valley Study area includes four National Priorities List (NPL) sites. They are:
Area #1 - North Hollywood NPL site covers 9336 acres in the eastern part of the San Fernando Valley. The site has been divided into the North Hollywood Operable Unit (OU) and the Burbank OU.
Area #2 - Crystal Springs NPL Site covers 3975 acres south-east of the North Hollywood NPL site and is located in the cities of Glendale and Los Angeles.
Area #3 - Verdugo NPL Site covers 2673 acres in the eastern part of the San Fernando Valley and is located in and adjacent to La Crescenta in the Verdugo Mountains.
Area #4 - Pollock NPL Site covers 1653 acres in the southeastern part of the San Fernando Valley and is located in and adjacent to the cities of Los Angeles and Glendale.
Groundwater contamination in the SFVGWB is linked to prewar, postwar, and current industrialization in the San Fernando Valley.
The primary contaminants of concern are volatile organic compounds (VOCs), trichloroethylene (TCE), and tetracholoethylene (PCE), which have been and/or are being used in many San Fernando Valley industries, such aeronautical, automotive, dry cleaning, and metal plating. These solvents have found their way to the groundwater basin as a result of both past and improper use, storage, and disposal practices. The SFVGWB Superfund sites, added to the NPL in 1986, are areas where groundwater from wells have been found to contain VOCs above the state and federal drinking water standards. Groundwater contamination at numerous wells have been so severe with TCE and PCE that these wells have

Comments Date: 03301994
Comments: An Administrative Order on Consent is signed by U.S. EPA and PRPs
Comments Date: 03301994
Comments: to conduct the Remedial Design of the groundwater extraction,
Comments Date: 01011984
Comments: Groundwater contaminated with TCE and PCE. The site covers 7229
Comments Date: 01011984
Comments: acres in the Crystal Springs area.
Comments Date: 01022001
Comments: City of Glendale notifies US EPA that they will not accept the
Comments Date: 01022001
Comments: treated water from the Glendale Water Treatment Plant. They are
Comments Date: 01022001
Comments: requesting additional time to evaluate treatment options for

SAN FERNANDO VALLEY (AREA 2) (Continued) **1000710134**

Comments Date: 01022001
Comments: hexavalent chromium. In addition, the City will submit a
Comments Date: 01022001
Comments: proposal to US EPA discussing the options available.
Comments Date: 03292001
Comments: City of Glendale submits proposal for operation of the Glendale
Comments Date: 03292001
Comments: Water Treatment Plant. Under the City's proposal, the two
Comments Date: 03292001
Comments: chromium-impacted wells will run at a reduced rate. The treated
Comments Date: 03292001
Comments: water will still contain detectable amounts of hexavalent
Comments Date: 03292001
Comments: chromium and will continue to be discharged into the Los Angeles
Comments Date: 03292001
Comments: River. The City of Glendale is still pursuing treatment options
Comments Date: 03292001
Comments: to treat the water down to non-detect levels of hexavalent
Comments Date: 03292001
Comments: chromium.
Comments Date: 03301994
Comments: treatment, disinfection, blending, and distribution facilities
Comments Date: 03301994
Comments: necessary to implement the Glendale North and South RODs.
Comments Date: 04022001
Comments: US EPA accepts the City of Glendale's proposal to operate the
Comments Date: 04022001
Comments: treatment plant.
Comments Date: 04041997
Comments: The Final Remedial Design consists of a proposed Water Treatment
Comments Date: 04041997
Comments: Plant (WTP) located in the North OU that is designed to treat
Comments Date: 04041997
Comments: VOCs (primarily TCE and PCE). The groundwater will be pumped at
Comments Date: 04041997
Comments: a combined extraction flow rate of 5,000 gpm from 7 shallow
Comments Date: 04041997
Comments: wells and one deep well located in both the Glendale North and
Comments Date: 04041997
Comments: South OUs.
Comments Date: 04041997
Comments: Not reported
Comments Date: 04041997
Comments: At the proposed WTP, the affected groundwater will be pumped
Comments Date: 04041997
Comments: directly into two single-stage Packed Tower Aerators (PTAs)
Comments Date: 04041997
Comments: that are followed by liquid phase granular activated carbon
Comments Date: 04041997
Comments: (LPGAC) vessels, then disinfected. The water will then be
Comments Date: 04041997
Comments: ammoniated, mixed with low nitrate MWD blending water and
Comments Date: 04041997
Comments: discharged into the City or Glendale's potable water system.
Comments Date: 04041997
Comments: The off gasses from the PTAs will be treated through a vapor
Comments Date: 04041997

SAN FERNANDO VALLEY (AREA 2) (Continued) **1000710134**

Comments:	phase GAC system.
Comments Date:	04201995
Comments:	The PRP group is preparing remedial design documents for review
Comments Date:	04201995
Comments:	by the agencies. Glendale North OU and Glendale South OU PRPs
Comments Date:	04201995
Comments:	submitting one document for the design of the remedy for both OUs
Comments Date:	04232001
Comments:	City of Glendale assumes operation of the Glendale Water
Comments Date:	04232001
Comments:	Treatment Plant.
Comments Date:	08032000
Comments:	City of Glendale receives the 97-005 permit from Department of
Comments Date:	08032000
Comments:	Health Services.
Comments Date:	09202001
Comments:	The treatment plant continues to operate with the City of
Comments Date:	09202001
Comments:	Glendale taking all of the treated water.
Comments Date:	09252000
Comments:	City of Glendale is scheduled to receive treated water from the
Comments Date:	09252000
Comments:	Glendale Water Treatment Plant. The City notifies the US EPA
Comments Date:	09252000
Comments:	that it will not accept the treated water due to the levels of
Comments Date:	09252000
Comments:	hexavalent chromium present in the treated water. The City also
Comments Date:	09252000
Comments:	requests for a 90-day extension from US EPA to accept the treated
Comments Date:	09252000
Comments:	water.
Comments Date:	09272000
Comments:	City of Glendale meets with US EPA to discuss their requests for
Comments Date:	09272000
Comments:	delay and outlines what they intend on accomplishing during the
Comments Date:	09272000
Comments:	90-day extension. Their primary objective is to determine a
Comments Date:	09272000
Comments:	treatment option to treat hexavalent chromiun down to non-detect
Comments Date:	09272000
Comments:	levels.
Comments Date:	10122000
Comments:	US EPA grants extension to City of Glendale until 1/2/2001.
Comments Date:	10122000
Comments:	During this time the Glendale Water Treatment Plant will operate
Comments Date:	10122000
Comments:	with the treated water being discharged directly into the
Comments Date:	10122000
Comments:	Los Angeles River.
Comments Date:	10191999
Comments:	Construction completed for both Glendale North and South Operable
Comments Date:	10191999
Comments:	Units. The City is working on obtaining a permit from the
Comments Date:	10191999
Comments:	Department of Health Services to operate the treatment facilities
ID Name:	BEP DATABASE PCODE
ID Value:	P31032

SAN FERNANDO VALLEY (AREA 2) (Continued) **1000710134**

ID Name: CALSTARS CODE
ID Value: 300127
Alternate Name: SAN FERNANDO VALLEY GW BASIN AREA 2
Alternate Name: CRYSTAL SPRINGS AREA; GLENDALE OU
Alternate Name: SAN FERNANDO VALLEY (AREA 2)
Alternate Name: Not reported
Special Programs Code: MSCA
Special Programs Name: MULTI-SITE COOPERATIVE AGREEMENT

ROD:
Full-text of USEPA Record of Decision(s) is available from EDR.

PRP:
PRP Name: A.G. LAYNE, INC.
A.G. LAYNE, INC.
ACCESS CONTROLS, INC
ACCESS CONTROLS, INC
ACCESS CONTROLS, INC.
ACCESS CONTROLS, INC.
ACCESS CONTROLS, INC.
ACCESS CONTROLS, INC.
ACME AEROSPACE, INC.
ADMIRAL CONTROLS, INC.
ADMIRAL CONTROLS, INC.
ADMIRAL CONTROLS, INC.
ADMIRAL CONTROLS, INC.
ALFONSO A. DARGENZIO TRUST
ALL METALS PROCESSING COMPANY
AMERICAN METASEAL COMPANY
AMERICAN METASEAL COMPANY
ARNOLD AND MARGARET PETERSON TRUST
AUTOMATION PLATING CORPORATION
AVANESSIANS, ARTIK
AVANESSIANS, ARTIK
AVIBANK MANUFACTURING
AVIBANK MANUFACTURING
BENCO ENTERPRISES, INC.
BENCO ENTERPRISES, INC.
BROCK BUS LINES
BROCK BUS LINES
BROCK BUS LINES
BURBANK STEEL TREATING, INC.
BURBANK STEEL TREATING, INC.
BURBANK STEEL TREATING, INC.
BURBANK STEEL TREATING, INC.
BURMAN TECHNICAL SERVICES, INC.
CARL M. BUCK BUILDING CO.
CHARLES C. LITCHFIELD
CHARLES C. LITCHFIELD
COLTEC INDUSTRIES, INC.
COLTEC INDUSTRIES, INC.
COMET PLATING CO., INC.
COMMERCIAL INSPECTION SERVICES
COMMERCIAL INSPECTION SERVICES
COURTAULDS AEROSPACE, INC.
COURTAULDS AEROSPACE, INC.

SAN FERNANDO VALLEY (AREA 2) (Continued) **1000710134**

COURTAULDS AEROSPACE, INC.
CREDIT MANAGERS ASSOCIATION OF CALIFORNIA
DATRON INC.
DATRON INC.
DATRON INC.
DATRON, INC.
DAVID J. HIGGINS, TRUSTEE
DAVID J. HIGGINS, TRUSTEE
DOROTHY A. KAHL & WILLIAM C. KAHL
DRILUBE COMPANY
DRILUBE COMPANY
EDWARD FURER TRUST
ESTATE OF HELEN L. POWERS
EXCELLO PLATING
EXCELLO PLATING
FIBER-RESIN CORP.
FIBER-RESIN CORPORATION

Click this hyperlink while viewing on your computer to access
94 additional PRP: record(s) in the EDR Site Report.

ICIS:

Enforcement Action ID:	09-2016-2509
FRS ID:	110009267970
Action Name:	AOC FOR PERFORMANCE OF A SFV AREA 2 GLENDALE CHROMIUM FS
Facility Name:	SAN FERNANDO VALLEY (AREA 2)
Facility Address:	CRYSTAL SPRINGS WELLFIELD AREA GLENDALE, CA 91209
Enforcement Action Type:	CERCLA 122h Agrmt For Cost Recovery
Facility County:	LOS ANGELES
Program System Acronym:	SEMS
Enforcement Action Forum Desc:	Administrative - Formal
EA Type Code:	122H
Facility SIC Code:	Not reported
Federal Facility ID:	Not reported
Latitude in Decimal Degrees:	34.16313
Longitude in Decimal Degrees:	-118.286
Permit Type Desc:	Not reported
Program System Acronym:	CAD980894901
Facility NAICS Code:	Not reported
Tribal Land Code:	Not reported

Enforcement Action ID:	09-2016-2509
FRS ID:	110009267970
Action Name:	AOC FOR PERFORMANCE OF A SFV AREA 2 GLENDALE CHROMIUM FS
Facility Name:	SAN FERNANDO VALLEY (AREA 2)
Facility Address:	CRYSTAL SPRINGS WELLFIELD AREA GLENDALE, CA 91209
Enforcement Action Type:	CERCLA 122h Agrmt For Cost Recovery
Facility County:	LOS ANGELES
Program System Acronym:	CERCLIS
Enforcement Action Forum Desc:	Administrative - Formal
EA Type Code:	122H
Facility SIC Code:	Not reported
Federal Facility ID:	Not reported
Latitude in Decimal Degrees:	34.16313
Longitude in Decimal Degrees:	-118.286

SAN FERNANDO VALLEY (AREA 2) (Continued) **1000710134**

Permit Type Desc:	Not reported
Program System Acronym:	CAD980894901
Facility NAICS Code:	Not reported
Tribal Land Code:	Not reported

Enforcement Action ID:	09-2016-2509
FRS ID:	110009267970
Action Name:	AOC FOR PERFORMANCE OF A SFV AREA 2 GLENDALE CHROMIUM FS
Facility Name:	SAN FERNANDO VALLEY (AREA 2)
Facility Address:	CRYSTAL SPRINGS WELLFIELD AREA GLENDALE, CA 91209
Enforcement Action Type:	CERCLA 122A/104A Agrmt For RI/FS
Facility County:	LOS ANGELES
Program System Acronym:	SEMS
Enforcement Action Forum Desc:	Administrative - Formal
EA Type Code:	122/104
Facility SIC Code:	Not reported
Federal Facility ID:	Not reported
Latitude in Decimal Degrees:	34.16313
Longitude in Decimal Degrees:	-118.286
Permit Type Desc:	Not reported
Program System Acronym:	CAD980894901
Facility NAICS Code:	Not reported
Tribal Land Code:	Not reported

Enforcement Action ID:	09-2016-2509
FRS ID:	110009267970
Action Name:	AOC FOR PERFORMANCE OF A SFV AREA 2 GLENDALE CHROMIUM FS
Facility Name:	SAN FERNANDO VALLEY (AREA 2)
Facility Address:	CRYSTAL SPRINGS WELLFIELD AREA GLENDALE, CA 91209
Enforcement Action Type:	CERCLA 122A/104A Agrmt For RI/FS
Facility County:	LOS ANGELES
Program System Acronym:	CERCLIS
Enforcement Action Forum Desc:	Administrative - Formal
EA Type Code:	122/104
Facility SIC Code:	Not reported
Federal Facility ID:	Not reported
Latitude in Decimal Degrees:	34.16313
Longitude in Decimal Degrees:	-118.286
Permit Type Desc:	Not reported
Program System Acronym:	CAD980894901
Facility NAICS Code:	Not reported
Tribal Land Code:	Not reported

Enforcement Action ID:	09-2013-2516
FRS ID:	110009267970
Action Name:	Settlement Agreement and Order on Consent for Removal Action by BFPP
Facility Name:	SAN FERNANDO VALLEY (AREA 2)
Facility Address:	CRYSTAL SPRINGS WELLFIELD AREA GLENDALE, CA 91209
Enforcement Action Type:	CERCLA 106 AO For Resp Action/Imm Haz
Facility County:	LOS ANGELES
Program System Acronym:	CERCLIS
Enforcement Action Forum Desc:	Administrative - Formal
EA Type Code:	106
Facility SIC Code:	Not reported

SAN FERNANDO VALLEY (AREA 2) (Continued) **1000710134**

Federal Facility ID:	Not reported
Latitude in Decimal Degrees:	34.16313
Longitude in Decimal Degrees:	-118.286
Permit Type Desc:	Not reported
Program System Acronym:	CAD980894901
Facility NAICS Code:	Not reported
Tribal Land Code:	Not reported

Enforcement Action ID:	09-2012-2505
FRS ID:	110009267970
Action Name:	Spirito Family Trust AO for Cost Recovery, Glendale OU
Facility Name:	SAN FERNANDO VALLEY (AREA 2)
Facility Address:	CRYSTAL SPRINGS WELLFIELD AREA GLENDALE, CA 91209
Enforcement Action Type:	CERCLA 122h Agrmt For Cost Recovery
Facility County:	LOS ANGELES
Program System Acronym:	CERCLIS
Enforcement Action Forum Desc:	Administrative - Formal
EA Type Code:	122H
Facility SIC Code:	Not reported
Federal Facility ID:	Not reported
Latitude in Decimal Degrees:	34.16313
Longitude in Decimal Degrees:	-118.286
Permit Type Desc:	Not reported
Program System Acronym:	CAD980894901
Facility NAICS Code:	Not reported
Tribal Land Code:	Not reported

Enforcement Action ID:	09-2012-2504
FRS ID:	110009267970
Action Name:	Ralphs Grocery Prospective Purchaser Agreement
Facility Name:	SAN FERNANDO VALLEY (AREA 2)
Facility Address:	CRYSTAL SPRINGS WELLFIELD AREA GLENDALE, CA 91209
Enforcement Action Type:	CERCLA 122G1B Agrmt For Innocent Landowner
Facility County:	LOS ANGELES
Program System Acronym:	CERCLIS
Enforcement Action Forum Desc:	Administrative - Formal
EA Type Code:	122G1B
Facility SIC Code:	Not reported
Federal Facility ID:	Not reported
Latitude in Decimal Degrees:	34.16313
Longitude in Decimal Degrees:	-118.286
Permit Type Desc:	Not reported
Program System Acronym:	CAD980894901
Facility NAICS Code:	Not reported
Tribal Land Code:	Not reported

Enforcement Action ID:	09-2011-2508
FRS ID:	110009267970
Action Name:	SFV (Area 2) Superfund Site, Glendale Chromium OU Specified Work and Costs AOC
Facility Name:	SAN FERNANDO VALLEY (AREA 2)
Facility Address:	CRYSTAL SPRINGS WELLFIELD AREA GLENDALE, CA 91209
Enforcement Action Type:	CERCLA 122A/104A Agrmt For RI/FS
Facility County:	LOS ANGELES

SAN FERNANDO VALLEY (AREA 2) (Continued) **1000710134**

Program System Acronym:	CERCLIS
Enforcement Action Forum Desc:	Administrative - Formal
EA Type Code:	122/104
Facility SIC Code:	Not reported
Federal Facility ID:	Not reported
Latitude in Decimal Degrees:	34.16313
Longitude in Decimal Degrees:	-118.286
Permit Type Desc:	Not reported
Program System Acronym:	CAD980894901
Facility NAICS Code:	Not reported
Tribal Land Code:	Not reported

Enforcement Action ID:	09-2010-2519
FRS ID:	110009267970
Action Name:	Lyondell Bankruptcy (NC)
Facility Name:	SAN FERNANDO VALLEY (AREA 2)
Facility Address:	CRYSTAL SPRINGS WELLFIELD AREA GLENDALE, CA 91209
Enforcement Action Type:	Bankruptcy
Facility County:	LOS ANGELES
Program System Acronym:	CERCLIS
Enforcement Action Forum Desc:	Judicial
EA Type Code:	BNK
Facility SIC Code:	Not reported
Federal Facility ID:	Not reported
Latitude in Decimal Degrees:	34.16313
Longitude in Decimal Degrees:	-118.286
Permit Type Desc:	Not reported
Program System Acronym:	CAD980894901
Facility NAICS Code:	Not reported
Tribal Land Code:	Not reported

Enforcement Action ID:	09-2009-2521
FRS ID:	110009267970
Action Name:	US vs. 718 West Wilson Avenue and Hovsep Boghossian
Facility Name:	SAN FERNANDO VALLEY (AREA 2)
Facility Address:	CRYSTAL SPRINGS WELLFIELD AREA GLENDALE, CA 91209
Enforcement Action Type:	Civil Judicial Action
Facility County:	LOS ANGELES
Program System Acronym:	CERCLIS
Enforcement Action Forum Desc:	Judicial
EA Type Code:	CIV
Facility SIC Code:	Not reported
Federal Facility ID:	Not reported
Latitude in Decimal Degrees:	34.16313
Longitude in Decimal Degrees:	-118.286
Permit Type Desc:	Not reported
Program System Acronym:	CAD980894901
Facility NAICS Code:	Not reported
Tribal Land Code:	Not reported

Enforcement Action ID:	09-2008-2522
FRS ID:	110009267970
Action Name:	Glendale OU Admin Order for RI / Avanessians
Facility Name:	SAN FERNANDO VALLEY (AREA 2)
Facility Address:	CRYSTAL SPRINGS WELLFIELD AREA

SAN FERNANDO VALLEY (AREA 2) (Continued) **1000710134**

	GLENDALE, CA 91209
Enforcement Action Type:	CERCLA 106 AO For Resp Action/Imm Haz
Facility County:	LOS ANGELES
Program System Acronym:	CERCLIS
Enforcement Action Forum Desc:	Administrative - Formal
EA Type Code:	106
Facility SIC Code:	Not reported
Federal Facility ID:	Not reported
Latitude in Decimal Degrees:	34.16313
Longitude in Decimal Degrees:	-118.286
Permit Type Desc:	Not reported
Program System Acronym:	CAD980894901
Facility NAICS Code:	Not reported
Tribal Land Code:	Not reported

Enforcement Action ID:	09-2008-2512
FRS ID:	110009267970
Action Name:	Glendale OU 04 Librascope Metals Investigation
Facility Name:	SAN FERNANDO VALLEY (AREA 2)
Facility Address:	CRYSTAL SPRINGS WELLFIELD AREA
	GLENDALE, CA 91209
Enforcement Action Type:	CERCLA 122h Agrmt For Cost Recovery
Facility County:	LOS ANGELES
Program System Acronym:	CERCLIS
Enforcement Action Forum Desc:	Administrative - Formal
EA Type Code:	122H
Facility SIC Code:	Not reported
Federal Facility ID:	Not reported
Latitude in Decimal Degrees:	34.16313
Longitude in Decimal Degrees:	-118.286
Permit Type Desc:	Not reported
Program System Acronym:	CAD980894901
Facility NAICS Code:	Not reported
Tribal Land Code:	Not reported

Enforcement Action ID:	09-2008-2512
FRS ID:	110009267970
Action Name:	Glendale OU 04 Librascope Metals Investigation
Facility Name:	SAN FERNANDO VALLEY (AREA 2)
Facility Address:	CRYSTAL SPRINGS WELLFIELD AREA
	GLENDALE, CA 91209
Enforcement Action Type:	CERCLA 106 AO For Resp Action/Imm Haz
Facility County:	LOS ANGELES
Program System Acronym:	CERCLIS
Enforcement Action Forum Desc:	Administrative - Formal
EA Type Code:	106
Facility SIC Code:	Not reported
Federal Facility ID:	Not reported
Latitude in Decimal Degrees:	34.16313
Longitude in Decimal Degrees:	-118.286
Permit Type Desc:	Not reported
Program System Acronym:	CAD980894901
Facility NAICS Code:	Not reported
Tribal Land Code:	Not reported

Enforcement Action ID:	09-2008-2512
FRS ID:	110009267970

SAN FERNANDO VALLEY (AREA 2) (Continued) **1000710134**

Action Name:	Glendale OU 04 Librascope Metals Investigation
Facility Name:	SAN FERNANDO VALLEY (AREA 2)
Facility Address:	CRYSTAL SPRINGS WELLFIELD AREA GLENDALE, CA 91209
Enforcement Action Type:	CERCLA 104E5A AO For Access And/Or Info
Facility County:	LOS ANGELES
Program System Acronym:	CERCLIS
Enforcement Action Forum Desc:	Administrative - Formal
EA Type Code:	104E5A
Facility SIC Code:	Not reported
Federal Facility ID:	Not reported
Latitude in Decimal Degrees:	34.16313
Longitude in Decimal Degrees:	-118.286
Permit Type Desc:	Not reported
Program System Acronym:	CAD980894901
Facility NAICS Code:	Not reported
Tribal Land Code:	Not reported

Enforcement Action ID:	09-2008-2510
FRS ID:	110009267970
Action Name:	San Fernando Area 2 UAO for OU 04 RI/FS
Facility Name:	SAN FERNANDO VALLEY (AREA 2)
Facility Address:	CRYSTAL SPRINGS WELLFIELD AREA GLENDALE, CA 91209
Enforcement Action Type:	CERCLA 106 AO For Resp Action/Imm Haz
Facility County:	LOS ANGELES
Program System Acronym:	CERCLIS
Enforcement Action Forum Desc:	Administrative - Formal
EA Type Code:	106
Facility SIC Code:	Not reported
Federal Facility ID:	Not reported
Latitude in Decimal Degrees:	34.16313
Longitude in Decimal Degrees:	-118.286
Permit Type Desc:	Not reported
Program System Acronym:	CAD980894901
Facility NAICS Code:	Not reported
Tribal Land Code:	Not reported

Enforcement Action ID:	09-1997-0015
FRS ID:	110009267970
Action Name:	SAN FERNANDO GLENDALE (NORTH AND SOUTH)
Facility Name:	SAN FERNANDO VALLEY (AREA 2)
Facility Address:	CRYSTAL SPRINGS WELLFIELD AREA GLENDALE, CA 91209
Enforcement Action Type:	Civil Judicial Action
Facility County:	LOS ANGELES
Program System Acronym:	CERCLIS
Enforcement Action Forum Desc:	Judicial
EA Type Code:	CIV
Facility SIC Code:	Not reported
Federal Facility ID:	Not reported
Latitude in Decimal Degrees:	34.16313
Longitude in Decimal Degrees:	-118.286
Permit Type Desc:	Not reported
Program System Acronym:	CAD980894901
Facility NAICS Code:	Not reported
Tribal Land Code:	Not reported

SAN FERNANDO VALLEY (AREA 2) (Continued) **1000710134**

Facility Name: SAN FERNANDO VALLEY (AREA 2)
Address: CRYSTAL SPRINGS WELLFIELD AREA
Tribal Indicator: N
Fed Facility: No
NAIC Code: Not reported
SIC Code: Not reported

Facility Name: SAN FERNANDO VALLEY (AREA 2)
Address: CRYSTAL SPRINGS WELLFIELD AREA
Tribal Indicator: N
Fed Facility: No
NAIC Code: Not reported
SIC Code: Not reported

Facility Name: SAN FERNANDO VALLEY (AREA 2)
Address: CRYSTAL SPRINGS WELLFIELD AREA
Tribal Indicator: N
Fed Facility: No
NAIC Code: Not reported
SIC Code: Not reported

Facility Name: SAN FERNANDO VALLEY (AREA 2)
Address: CRYSTAL SPRINGS WELLFIELD AREA
Tribal Indicator: N
Fed Facility: No
NAIC Code: Not reported
SIC Code: Not reported

Facility Name: SAN FERNANDO VALLEY (AREA 2)
Address: CRYSTAL SPRINGS WELLFIELD AREA
Tribal Indicator: N
Fed Facility: No
NAIC Code: Not reported
SIC Code: Not reported

Facility Name: SAN FERNANDO VALLEY (AREA 2)
Address: CRYSTAL SPRINGS WELLFIELD AREA
Tribal Indicator: N
Fed Facility: No
NAIC Code: Not reported
SIC Code: Not reported

Facility Name: SAN FERNANDO VALLEY (AREA 2)
Address: CRYSTAL SPRINGS WELLFIELD AREA
Tribal Indicator: N
Fed Facility: No
NAIC Code: Not reported
SIC Code: Not reported

Facility Name: SAN FERNANDO VALLEY (AREA 2)
Address: CRYSTAL SPRINGS WELLFIELD AREA
Tribal Indicator: N
Fed Facility: No
NAIC Code: Not reported
SIC Code: Not reported

Facility Name: SAN FERNANDO VALLEY (AREA 2)

SAN FERNANDO VALLEY (AREA 2) (Continued) **1000710134**

Address: CRYSTAL SPRINGS WELLFIELD AREA
Tribal Indicator: N
Fed Facility: No
NAIC Code: Not reported
SIC Code: Not reported

Facility Name: SAN FERNANDO VALLEY (AREA 2)
Address: CRYSTAL SPRINGS WELLFIELD AREA
Tribal Indicator: N
Fed Facility: No
NAIC Code: Not reported
SIC Code: Not reported

Facility Name: SAN FERNANDO VALLEY (AREA 2)
Address: CRYSTAL SPRINGS WELLFIELD AREA
Tribal Indicator: N
Fed Facility: No
NAIC Code: Not reported
SIC Code: Not reported

Facility Name: SAN FERNANDO VALLEY (AREA 2)
Address: CRYSTAL SPRINGS WELLFIELD AREA
Tribal Indicator: N
Fed Facility: No
NAIC Code: Not reported
SIC Code: Not reported

Facility Name: SAN FERNANDO VALLEY (AREA 2)
Address: CRYSTAL SPRINGS WELLFIELD AREA
Tribal Indicator: N
Fed Facility: No
NAIC Code: Not reported
SIC Code: Not reported

Facility Name: SAN FERNANDO VALLEY (AREA 2)
Address: CRYSTAL SPRINGS WELLFIELD AREA
Tribal Indicator: N
Fed Facility: No
NAIC Code: Not reported
SIC Code: Not reported

Facility Name: SAN FERNANDO VALLEY (AREA 2)
Address: CRYSTAL SPRINGS WELLFIELD AREA
Tribal Indicator: N
Fed Facility: No
NAIC Code: Not reported
SIC Code: Not reported

Facility Name: SAN FERNANDO VALLEY (AREA 2)
Address: CRYSTAL SPRINGS WELLFIELD AREA
Tribal Indicator: N
Fed Facility: No
NAIC Code: Not reported
SIC Code: Not reported

Facility Name: SAN FERNANDO VALLEY (AREA 2)
Address: CRYSTAL SPRINGS WELLFIELD AREA

SAN FERNANDO VALLEY (AREA 2) (Continued) **1000710134**

Tribal Indicator: N
Fed Facility: No
NAIC Code: Not reported
SIC Code: Not reported

Facility Name: SAN FERNANDO VALLEY (AREA 2)
Address: CRYSTAL SPRINGS WELLFIELD AREA
Tribal Indicator: N
Fed Facility: No
NAIC Code: Not reported
SIC Code: Not reported

Facility Name: SAN FERNANDO VALLEY (AREA 2)
Address: CRYSTAL SPRINGS WELLFIELD AREA
Tribal Indicator: N
Fed Facility: No
NAIC Code: Not reported
SIC Code: Not reported

Facility Name: SAN FERNANDO VALLEY (AREA 2)
Address: CRYSTAL SPRINGS WELLFIELD AREA
Tribal Indicator: N
Fed Facility: No
NAIC Code: Not reported
SIC Code: Not reported

Facility Name: SAN FERNANDO VALLEY (AREA 2)
Address: CRYSTAL SPRINGS WELLFIELD AREA
Tribal Indicator: N
Fed Facility: No
NAIC Code: Not reported
SIC Code: Not reported

Facility Name: SAN FERNANDO VALLEY (AREA 2)
Address: CRYSTAL SPRINGS WELLFIELD AREA
Tribal Indicator: N
Fed Facility: No
NAIC Code: Not reported
SIC Code: Not reported

Facility Name: SAN FERNANDO VALLEY (AREA 2)
Address: CRYSTAL SPRINGS WELLFIELD AREA
Tribal Indicator: N
Fed Facility: No
NAIC Code: Not reported
SIC Code: Not reported

Facility Name: SAN FERNANDO VALLEY (AREA 2)
Address: CRYSTAL SPRINGS WELLFIELD AREA
Tribal Indicator: N
Fed Facility: No
NAIC Code: Not reported
SIC Code: Not reported

Facility Name: SAN FERNANDO VALLEY (AREA 2)
Address: CRYSTAL SPRINGS WELLFIELD AREA
Tribal Indicator: N

SAN FERNANDO VALLEY (AREA 2) (Continued) **1000710134**

Fed Facility: No
NAIC Code: Not reported
SIC Code: Not reported

Facility Name: SAN FERNANDO VALLEY (AREA 2)
Address: CRYSTAL SPRINGS WELLFIELD AREA
Tribal Indicator: N
Fed Facility: No
NAIC Code: Not reported
SIC Code: Not reported

Facility Name: SAN FERNANDO VALLEY (AREA 2)
Address: CRYSTAL SPRINGS WELLFIELD AREA
Tribal Indicator: N
Fed Facility: No
NAIC Code: Not reported
SIC Code: Not reported

Facility Name: SAN FERNANDO VALLEY (AREA 2)
Address: CRYSTAL SPRINGS WELLFIELD AREA
Tribal Indicator: N
Fed Facility: No
NAIC Code: Not reported
SIC Code: Not reported

Facility Name: SAN FERNANDO VALLEY (AREA 2)
Address: CRYSTAL SPRINGS WELLFIELD AREA
Tribal Indicator: N
Fed Facility: No
NAIC Code: Not reported
SIC Code: Not reported

Facility Name: SAN FERNANDO VALLEY (AREA 2)
Address: CRYSTAL SPRINGS WELLFIELD AREA
Tribal Indicator: N
Fed Facility: No
NAIC Code: Not reported
SIC Code: Not reported

FINDS:

Registry ID: 110009267970

Environmental Interest/Information System
California Department of Toxic Substances Control EnviroStor System (DTSC-EnviroStor) is an online search and Geographic Information System (GIS) tool for identifying sites that have known contamination or sites for which there may be reasons to investigate further. The EnviroStor database includes the following site types: Federal Superfund sites (National Priorities List (NPL)); State Response, including Military Facilities and State Superfund; Voluntary Cleanup; and School sites.

SUPERFUND NPL

SAN FERNANDO VALLEY (AREA 2) (Continued) **1000710134**

Click this hyperlink while viewing on your computer to access additional FINDS: detail in the EDR Site Report.

ECHO:

Envid:	1000710134
Registry ID:	110009267970
DFR URL:	http://echo.epa.gov/detailed-facility-report?fid=110009267970

CORTESE:

Region:	CORTESE
Envirostor Id:	19990012
Site/Facility Type:	FEDERAL SUPERFUND - LISTED
Cleanup Status:	ACTIVE
Status Date:	01/01/1984
Site Code:	300127
Latitude:	34.1575
Longitude:	-118.28472
Owner:	Not reported
Enf Type:	Not reported
Swat R:	Not reported
Flag:	envirostor
Order No:	Not reported
Waste Discharge System No:	Not reported
Effective Date:	Not reported
Region 2:	Not reported
WID Id:	Not reported
Solid Waste Id No:	Not reported
Waste Management Uit Name:	Not reported
File Name:	Haz Waste & Substances Sites

NPL Region | **SAN FERNANDO VALLEY (AREA 1)** | **NPL** | **1000709322**
NORTH HOLLYWOOD WELLFIELD AREA | **SEMS** | **CAD980894893**
NORTH HOLLYWOOD, CA 91601 | **US ENG CONTROLS**
< 1/8 | **US INST CONTROL**
1 ft. | **ENVIROSTOR**
HIST Cal-Sites
ROD
PRP
CONSENT
FINDS
ECHO
Cortese

NPL:

EPA ID:	CAD980894893
Cerclis ID:	902251
EPA Region:	9
Federal:	N
Final Date:	1986-06-10 00:00:00
Site Score:	42.240000000000002
Latitude:	34.189999999999998
Longitude:	-118.3514

Category Details:

NPL Status:	Currently on the Final NPL

SAN FERNANDO VALLEY (AREA 1) (Continued) **1000709322**

Category Description: Depth To Aquifer-<= 10 Feet
Category Value: 1

NPL Status: Currently on the Final NPL
Category Description: Distance To Nearest Population-> 0 And <= 1/4 Mile
Category Value: 10

Site Details:
Site Name: SAN FERNANDO VALLEY (AREA 1)
Site Status: Final
Site Zip: 91601
Site City: NORTH HOLLYWOOD
Site State: CA
Federal Site: No
Site County: LOS ANGELES
EPA Region: 09
Date Proposed: 10/15/84
Date Deleted: Not reported
Date Finalized: 06/10/86

Substance Details:
NPL Status: Currently on the Final NPL
Substance ID: Not reported
Substance: Not reported
CAS #: Not reported
Pathway: Not reported
Scoring: Not reported

NPL Status: Currently on the Final NPL
Substance ID: U044
Substance: CHLOROFORM
CAS #: 67-66-3
Pathway: GROUND WATER PATHWAY
Scoring: 4

NPL Status: Currently on the Final NPL
Substance ID: U210
Substance: TETRACHLOROETHENE
CAS #: 127-18-4
Pathway: GROUND WATER PATHWAY
Scoring: 2

NPL Status: Currently on the Final NPL
Substance ID: U211
Substance: CARBON TETRACHLORIDE
CAS #: 56-23-5
Pathway: GROUND WATER PATHWAY
Scoring: 4

NPL Status: Currently on the Final NPL
Substance ID: U228
Substance: TRICHLOROETHYLENE (TCE)
CAS #: 79-01-6
Pathway: GROUND WATER PATHWAY
Scoring: 2

SAN FERNANDO VALLEY (AREA 1) (Continued) **1000709322**

Summary Details:

Conditions at proposal October 15, 1984): San Fernando Valley Area l) is an area of contaminated ground water in the vicinity of the North Hollywood section of the City of Los Angeles, Los Angeles County, California. This area is part of the San Fernando Valley Basin, a natural underground reservoir that represents an important source of drinking water for at least 3 million people in the Los Angeles metropolitan area. The contaminated ground water, which underlies an area of approximately 5,l56 acres, contains trichloroethylene TCE) and perchloroethylene PCE), and to a lesser extent, carbon tetrachloride and chloroform, according to analyses conducted by the California Department of Health Services, as well as numerous local government agencies. The State s recommended drinking water guideline for TCE and PCE 5 and 4 parts per billion respectively) are exceeded in a number of public wells in this area. To alleviate this contamination, wells are eithertaken out of service or blended with water from clean sources to ensure that the public receives water with TCE/PCE concentrations below the State s guidelines. Status June 10, 1986): EPA and the Los Angeles Department of Water and Power are entering into a cooperative agreement for a remedial investigation of the San Fernando Valley Basin and a feasibility study targeted at Area 1, the most contaminated area. The RI is scheduled to begin in early 1986.

Site Status Details:

NPL Status:	Final
Proposed Date:	10/15/1984
Final Date:	06/10/1986
Deleted Date:	Not reported

Narratives Details:

NPL Name:	SAN FERNANDO VALLEY (AREA 1)
City:	NORTH HOLLYWOOD
State:	CA

SEMS:

Site ID:	902251
EPA ID:	CAD980894893
Cong District:	Not reported
FIPS Code:	6037
Latitude:	34.189999999999998
Longitude:	-118.3514
FF:	N
NPL:	Currently on the Final NPL
Non NPL Status:	Not reported

SEMS Detail:

Region:	9
Site ID:	902251
EPA ID:	CAD980894893
Site Name:	SAN FERNANDO VALLEY (AREA 1)
NPL:	F
FF:	N
OU:	0
Action Code:	AR
Action Name:	ADMIN REC
SEQ:	2
Start Date:	1991-06-17 00:00:00

SAN FERNANDO VALLEY (AREA 1) (Continued) **1000709322**

Finish Date:	Not reported
Qual:	V
Current Action Lead:	EPA Perf

Region:	9
Site ID:	902251
EPA ID:	CAD980894893
Site Name:	SAN FERNANDO VALLEY (AREA 1)
NPL:	F
FF:	N
OU:	0
Action Code:	RC
Action Name:	RVL CRP
SEQ:	1
Start Date:	1990-09-11 00:00:00
Finish Date:	5/23/1991
Qual:	Not reported
Current Action Lead:	EPA Perf

Region:	9
Site ID:	902251
EPA ID:	CAD980894893
Site Name:	SAN FERNANDO VALLEY (AREA 1)
NPL:	F
FF:	N
OU:	0
Action Code:	FP
Action Name:	FPA
SEQ:	1
Start Date:	1984-08-23 00:00:00
Finish Date:	Not reported
Qual:	Not reported
Current Action Lead:	EPA Perf

Region:	9
Site ID:	902251
EPA ID:	CAD980894893
Site Name:	SAN FERNANDO VALLEY (AREA 1)
NPL:	F
FF:	N
OU:	0
Action Code:	FE
Action Name:	5 YEAR
SEQ:	1
Start Date:	1993-07-08 00:00:00
Finish Date:	7/8/1993
Qual:	Not reported
Current Action Lead:	EPA Perf

Region:	9
Site ID:	902251
EPA ID:	CAD980894893
Site Name:	SAN FERNANDO VALLEY (AREA 1)
NPL:	F
FF:	N
OU:	3
Action Code:	RS

SAN FERNANDO VALLEY (AREA 1) (Continued) **1000709322**

Action Name:	RV ASSESS
SEQ:	1
Start Date:	1990-08-29 00:00:00
Finish Date:	8/29/1990
Qual:	Not reported
Current Action Lead:	EPA Perf
Region:	9
Site ID:	902251
EPA ID:	CAD980894893
Site Name:	SAN FERNANDO VALLEY (AREA 1)
NPL:	F
FF:	N
OU:	4
Action Code:	TA
Action Name:	TECH ASSIST
SEQ:	2
Start Date:	2017-07-06 00:00:00
Finish Date:	Not reported
Qual:	Not reported
Current Action Lead:	EPA Perf
Region:	9
Site ID:	902251
EPA ID:	CAD980894893
Site Name:	SAN FERNANDO VALLEY (AREA 1)
NPL:	F
FF:	N
OU:	0
Action Code:	FE
Action Name:	5 YEAR
SEQ:	7
Start Date:	2017-10-17 00:00:00
Finish Date:	9/21/2018
Qual:	Not reported
Current Action Lead:	EPA Perf
Region:	9
Site ID:	902251
EPA ID:	CAD980894893
Site Name:	SAN FERNANDO VALLEY (AREA 1)
NPL:	F
FF:	N
OU:	0
Action Code:	CR
Action Name:	CI
SEQ:	5
Start Date:	2013-05-20 00:00:00
Finish Date:	Not reported
Qual:	Not reported
Current Action Lead:	EPA Perf
Region:	9
Site ID:	902251
EPA ID:	CAD980894893
Site Name:	SAN FERNANDO VALLEY (AREA 1)
NPL:	F

SAN FERNANDO VALLEY (AREA 1) (Continued) **1000709322**

FF:	N
OU:	2
Action Code:	RO
Action Name:	ROD
SEQ:	3
Start Date:	1987-09-24 00:00:00
Finish Date:	9/24/1987
Qual:	Not reported
Current Action Lead:	EPA Perf

Region:	9
Site ID:	902251
EPA ID:	CAD980894893
Site Name:	SAN FERNANDO VALLEY (AREA 1)
NPL:	F
FF:	N
OU:	3
Action Code:	RO
Action Name:	ROD
SEQ:	2
Start Date:	1989-06-30 00:00:00
Finish Date:	6/30/1989
Qual:	Not reported
Current Action Lead:	EPA Perf

Region:	9
Site ID:	902251
EPA ID:	CAD980894893
Site Name:	SAN FERNANDO VALLEY (AREA 1)
NPL:	F
FF:	N
OU:	3
Action Code:	RV
Action Name:	RMVL
SEQ:	1
Start Date:	1990-08-27 00:00:00
Finish Date:	5/23/1991
Qual:	C
Current Action Lead:	EPA Perf

Region:	9
Site ID:	902251
EPA ID:	CAD980894893
Site Name:	SAN FERNANDO VALLEY (AREA 1)
NPL:	F
FF:	N
OU:	0
Action Code:	CR
Action Name:	CI
SEQ:	1
Start Date:	1985-03-18 00:00:00
Finish Date:	Not reported
Qual:	Not reported
Current Action Lead:	EPA Perf

Region:	9
Site ID:	902251

SAN FERNANDO VALLEY (AREA 1) (Continued) **1000709322**

EPA ID:	CAD980894893
Site Name:	SAN FERNANDO VALLEY (AREA 1)
NPL:	F
FF:	N
OU:	0
Action Code:	MA
Action Name:	ST COOP
SEQ:	1
Start Date:	1989-04-30 00:00:00
Finish Date:	Not reported
Qual:	Not reported
Current Action Lead:	EPA Perf

Region:	9
Site ID:	902251
EPA ID:	CAD980894893
Site Name:	SAN FERNANDO VALLEY (AREA 1)
NPL:	F
FF:	N
OU:	0
Action Code:	NF
Action Name:	NPL FINL
SEQ:	1
Start Date:	1986-06-10 00:00:00
Finish Date:	6/10/1986
Qual:	Not reported
Current Action Lead:	EPA Perf

Region:	9
Site ID:	902251
EPA ID:	CAD980894893
Site Name:	SAN FERNANDO VALLEY (AREA 1)
NPL:	F
FF:	N
OU:	0
Action Code:	MA
Action Name:	ST COOP
SEQ:	2
Start Date:	1988-01-12 00:00:00
Finish Date:	Not reported
Qual:	Not reported
Current Action Lead:	EPA Perf

Region:	9
Site ID:	902251
EPA ID:	CAD980894893
Site Name:	SAN FERNANDO VALLEY (AREA 1)
NPL:	F
FF:	N
OU:	3
Action Code:	RS
Action Name:	RV ASSESS
SEQ:	2
Start Date:	1991-06-17 00:00:00
Finish Date:	6/17/1991
Qual:	Not reported
Current Action Lead:	EPA Perf

SAN FERNANDO VALLEY (AREA 1) (Continued) **1000709322**

Region:	9
Site ID:	902251
EPA ID:	CAD980894893
Site Name:	SAN FERNANDO VALLEY (AREA 1)
NPL:	F
FF:	N
OU:	1
Action Code:	CO
Action Name:	RI/FS
SEQ:	2
Start Date:	1985-08-16 00:00:00
Finish Date:	Not reported
Qual:	Not reported
Current Action Lead:	EPA Perf

Region:	9
Site ID:	902251
EPA ID:	CAD980894893
Site Name:	SAN FERNANDO VALLEY (AREA 1)
NPL:	F
FF:	N
OU:	0
Action Code:	CR
Action Name:	CI
SEQ:	3
Start Date:	2008-09-10 00:00:00
Finish Date:	Not reported
Qual:	Not reported
Current Action Lead:	EPA Perf

Region:	9
Site ID:	902251
EPA ID:	CAD980894893
Site Name:	SAN FERNANDO VALLEY (AREA 1)
NPL:	F
FF:	N
OU:	0
Action Code:	CR
Action Name:	CI
SEQ:	2
Start Date:	2008-09-10 00:00:00
Finish Date:	Not reported
Qual:	Not reported
Current Action Lead:	EPA Perf

Region:	9
Site ID:	902251
EPA ID:	CAD980894893
Site Name:	SAN FERNANDO VALLEY (AREA 1)
NPL:	F
FF:	N
OU:	4
Action Code:	RO
Action Name:	ROD
SEQ:	4
Start Date:	2009-09-30 00:00:00
Finish Date:	9/30/2009

SAN FERNANDO VALLEY (AREA 1) (Continued) **1000709322**

Qual: Not reported
Current Action Lead: EPA Perf

Region: 9
Site ID: 902251
EPA ID: CAD980894893
Site Name: SAN FERNANDO VALLEY (AREA 1)
NPL: F
FF: N
OU: 0
Action Code: CR
Action Name: CI
SEQ: 4
Start Date: 2011-08-10 00:00:00
Finish Date: Not reported
Qual: Not reported
Current Action Lead: EPA Perf

Region: 9
Site ID: 902251
EPA ID: CAD980894893
Site Name: SAN FERNANDO VALLEY (AREA 1)
NPL: F
FF: N
OU: 0
Action Code: MA
Action Name: ST COOP
SEQ: 5
Start Date: 2012-03-21 00:00:00
Finish Date: Not reported
Qual: Not reported
Current Action Lead: EPA Perf

Region: 9
Site ID: 902251
EPA ID: CAD980894893
Site Name: SAN FERNANDO VALLEY (AREA 1)
NPL: F
FF: N
OU: 0
Action Code: MA
Action Name: ST COOP
SEQ: 4
Start Date: 2012-03-21 00:00:00
Finish Date: Not reported
Qual: Not reported
Current Action Lead: EPA Perf

Region: 9
Site ID: 902251
EPA ID: CAD980894893
Site Name: SAN FERNANDO VALLEY (AREA 1)
NPL: F
FF: N
OU: 0
Action Code: MA
Action Name: ST COOP

SAN FERNANDO VALLEY (AREA 1) (Continued) **1000709322**

SEQ:	3
Start Date:	2011-09-26 00:00:00
Finish Date:	Not reported
Qual:	Not reported
Current Action Lead:	EPA Perf

Region:	9
Site ID:	902251
EPA ID:	CAD980894893
Site Name:	SAN FERNANDO VALLEY (AREA 1)
NPL:	F
FF:	N
OU:	0
Action Code:	FE
Action Name:	5 YEAR
SEQ:	6
Start Date:	2013-09-30 00:00:00
Finish Date:	9/30/2013
Qual:	Not reported
Current Action Lead:	EPA Perf

Region:	9
Site ID:	902251
EPA ID:	CAD980894893
Site Name:	SAN FERNANDO VALLEY (AREA 1)
NPL:	F
FF:	N
OU:	0
Action Code:	AR
Action Name:	ADMIN REC
SEQ:	3
Start Date:	2000-07-18 00:00:00
Finish Date:	Not reported
Qual:	Not reported
Current Action Lead:	EPA Perf

Region:	9
Site ID:	902251
EPA ID:	CAD980894893
Site Name:	SAN FERNANDO VALLEY (AREA 1)
NPL:	F
FF:	N
OU:	0
Action Code:	FE
Action Name:	5 YEAR
SEQ:	5
Start Date:	2004-04-15 00:00:00
Finish Date:	9/30/2004
Qual:	Not reported
Current Action Lead:	EPA Perf

Region:	9
Site ID:	902251
EPA ID:	CAD980894893
Site Name:	SAN FERNANDO VALLEY (AREA 1)
NPL:	F
FF:	N

SAN FERNANDO VALLEY (AREA 1) (Continued) **1000709322**

OU:	0
Action Code:	FE
Action Name:	5 YEAR
SEQ:	2
Start Date:	1998-08-17 00:00:00
Finish Date:	8/17/1998
Qual:	Not reported
Current Action Lead:	EPA Perf

Region:	9
Site ID:	902251
EPA ID:	CAD980894893
Site Name:	SAN FERNANDO VALLEY (AREA 1)
NPL:	F
FF:	N
OU:	0
Action Code:	FE
Action Name:	5 YEAR
SEQ:	4
Start Date:	2008-04-24 00:00:00
Finish Date:	9/30/2008
Qual:	Not reported
Current Action Lead:	EPA Perf

Region:	9
Site ID:	902251
EPA ID:	CAD980894893
Site Name:	SAN FERNANDO VALLEY (AREA 1)
NPL:	F
FF:	N
OU:	0
Action Code:	FE
Action Name:	5 YEAR
SEQ:	3
Start Date:	2003-06-20 00:00:00
Finish Date:	9/30/2003
Qual:	Not reported
Current Action Lead:	EPA Perf

Region:	9
Site ID:	902251
EPA ID:	CAD980894893
Site Name:	SAN FERNANDO VALLEY (AREA 1)
NPL:	F
FF:	N
OU:	4
Action Code:	FS
Action Name:	FS
SEQ:	1
Start Date:	2006-01-23 00:00:00
Finish Date:	9/30/2009
Qual:	Not reported
Current Action Lead:	EPA Perf

Region:	9
Site ID:	902251
EPA ID:	CAD980894893

SAN FERNANDO VALLEY (AREA 1) (Continued) **1000709322**

Site Name:	SAN FERNANDO VALLEY (AREA 1)
NPL:	F
FF:	N
OU:	0
Action Code:	TA
Action Name:	TECH ASSIST
SEQ:	1
Start Date:	1985-09-30 00:00:00
Finish Date:	Not reported
Qual:	Not reported
Current Action Lead:	EPA Perf

Region:	9
Site ID:	902251
EPA ID:	CAD980894893
Site Name:	SAN FERNANDO VALLEY (AREA 1)
NPL:	F
FF:	N
OU:	0
Action Code:	NP
Action Name:	PROPOSED
SEQ:	1
Start Date:	1984-10-15 00:00:00
Finish Date:	10/15/1984
Qual:	Not reported
Current Action Lead:	EPA Perf

Region:	9
Site ID:	902251
EPA ID:	CAD980894893
Site Name:	SAN FERNANDO VALLEY (AREA 1)
NPL:	F
FF:	N
OU:	4
Action Code:	BE
Action Name:	PRP RD
SEQ:	8
Start Date:	2017-09-05 00:00:00
Finish Date:	Not reported
Qual:	Not reported
Current Action Lead:	EPA Ovrsght

Region:	9
Site ID:	902251
EPA ID:	CAD980894893
Site Name:	SAN FERNANDO VALLEY (AREA 1)
NPL:	F
FF:	N
OU:	3
Action Code:	BF
Action Name:	PRP RA
SEQ:	3
Start Date:	1997-09-30 00:00:00
Finish Date:	Not reported
Qual:	Not reported
Current Action Lead:	EPA Ovrsght

SAN FERNANDO VALLEY (AREA 1) (Continued) **1000709322**

Region:	9
Site ID:	902251
EPA ID:	CAD980894893
Site Name:	SAN FERNANDO VALLEY (AREA 1)
NPL:	F
FF:	N
OU:	3
Action Code:	BE
Action Name:	PRP RD
SEQ:	3
Start Date:	1992-07-27 00:00:00
Finish Date:	11/22/1993
Qual:	Not reported
Current Action Lead:	EPA Ovrsght

Region:	9
Site ID:	902251
EPA ID:	CAD980894893
Site Name:	SAN FERNANDO VALLEY (AREA 1)
NPL:	F
FF:	N
OU:	3
Action Code:	BF
Action Name:	PRP RA
SEQ:	2
Start Date:	1993-11-22 00:00:00
Finish Date:	Not reported
Qual:	Not reported
Current Action Lead:	EPA Ovrsght

Region:	9
Site ID:	902251
EPA ID:	CAD980894893
Site Name:	SAN FERNANDO VALLEY (AREA 1)
NPL:	F
FF:	N
OU:	1
Action Code:	BD
Action Name:	PRP RI/FS
SEQ:	1
Start Date:	1994-02-18 00:00:00
Finish Date:	9/9/1994
Qual:	Not reported
Current Action Lead:	EPA Ovrsght

Region:	9
Site ID:	902251
EPA ID:	CAD980894893
Site Name:	SAN FERNANDO VALLEY (AREA 1)
NPL:	F
FF:	N
OU:	1
Action Code:	NA
Action Name:	PRP RI
SEQ:	1
Start Date:	1994-02-18 00:00:00
Finish Date:	9/9/1994

SAN FERNANDO VALLEY (AREA 1) (Continued) **1000709322**

Qual:	Not reported
Current Action Lead:	EPA Ovrsght

Region:	9
Site ID:	902251
EPA ID:	CAD980894893
Site Name:	SAN FERNANDO VALLEY (AREA 1)
NPL:	F
FF:	N
OU:	3
Action Code:	BE
Action Name:	PRP RD
SEQ:	1
Start Date:	1992-03-25 00:00:00
Finish Date:	11/22/1993
Qual:	Not reported
Current Action Lead:	EPA Ovrsght

Region:	9
Site ID:	902251
EPA ID:	CAD980894893
Site Name:	SAN FERNANDO VALLEY (AREA 1)
NPL:	F
FF:	N
OU:	3
Action Code:	BD
Action Name:	PRP RI/FS
SEQ:	2
Start Date:	2018-01-18 00:00:00
Finish Date:	Not reported
Qual:	Not reported
Current Action Lead:	EPA Ovrsght

Region:	9
Site ID:	902251
EPA ID:	CAD980894893
Site Name:	SAN FERNANDO VALLEY (AREA 1)
NPL:	F
FF:	N
OU:	4
Action Code:	BE
Action Name:	PRP RD
SEQ:	6
Start Date:	2011-02-14 00:00:00
Finish Date:	Not reported
Qual:	Not reported
Current Action Lead:	EPA Ovrsght

Region:	9
Site ID:	902251
EPA ID:	CAD980894893
Site Name:	SAN FERNANDO VALLEY (AREA 1)
NPL:	F
FF:	N
OU:	2
Action Code:	OM
Action Name:	OM

SAN FERNANDO VALLEY (AREA 1) (Continued) **1000709322**

SEQ:	1
Start Date:	1999-12-01 00:00:00
Finish Date:	11/6/2017
Qual:	Not reported
Current Action Lead:	EPA Ovrsght

Region:	9
Site ID:	902251
EPA ID:	CAD980894893
Site Name:	SAN FERNANDO VALLEY (AREA 1)
NPL:	F
FF:	N
OU:	3
Action Code:	BE
Action Name:	PRP RD
SEQ:	2
Start Date:	1992-03-25 00:00:00
Finish Date:	9/30/1997
Qual:	Not reported
Current Action Lead:	EPA Ovrsght

Region:	9
Site ID:	902251
EPA ID:	CAD980894893
Site Name:	SAN FERNANDO VALLEY (AREA 1)
NPL:	F
FF:	N
OU:	3
Action Code:	BF
Action Name:	PRP RA
SEQ:	1
Start Date:	1993-11-22 00:00:00
Finish Date:	Not reported
Qual:	Not reported
Current Action Lead:	EPA Ovrsght

Region:	9
Site ID:	902251
EPA ID:	CAD980894893
Site Name:	SAN FERNANDO VALLEY (AREA 1)
NPL:	F
FF:	N
OU:	0
Action Code:	DS
Action Name:	DISCVRY
SEQ:	1
Start Date:	1983-12-01 00:00:00
Finish Date:	12/1/1983
Qual:	Not reported
Current Action Lead:	St Perf

Region:	9
Site ID:	902251
EPA ID:	CAD980894893
Site Name:	SAN FERNANDO VALLEY (AREA 1)
NPL:	F
FF:	N

SAN FERNANDO VALLEY (AREA 1) (Continued) **1000709322**

OU:	2
Action Code:	CO
Action Name:	RI/FS
SEQ:	1
Start Date:	1985-08-16 00:00:00
Finish Date:	9/24/1987
Qual:	Not reported
Current Action Lead:	St Perf

Region:	9
Site ID:	902251
EPA ID:	CAD980894893
Site Name:	SAN FERNANDO VALLEY (AREA 1)
NPL:	F
FF:	N
OU:	1
Action Code:	ED
Action Name:	R/H ASMT
SEQ:	1
Start Date:	1992-12-15 00:00:00
Finish Date:	12/15/1992
Qual:	Not reported
Current Action Lead:	St Perf

Region:	9
Site ID:	902251
EPA ID:	CAD980894893
Site Name:	SAN FERNANDO VALLEY (AREA 1)
NPL:	F
FF:	N
OU:	2
Action Code:	RD
Action Name:	RD
SEQ:	1
Start Date:	1987-04-01 00:00:00
Finish Date:	9/24/1987
Qual:	Not reported
Current Action Lead:	St Perf

Region:	9
Site ID:	902251
EPA ID:	CAD980894893
Site Name:	SAN FERNANDO VALLEY (AREA 1)
NPL:	F
FF:	N
OU:	0
Action Code:	SI
Action Name:	SI
SEQ:	1
Start Date:	1984-04-01 00:00:00
Finish Date:	4/1/1984
Qual:	H
Current Action Lead:	St Perf

Region:	9
Site ID:	902251
EPA ID:	CAD980894893

SAN FERNANDO VALLEY (AREA 1) (Continued) **1000709322**

Site Name:	SAN FERNANDO VALLEY (AREA 1)
NPL:	F
FF:	N
OU:	0
Action Code:	PA
Action Name:	PA
SEQ:	1
Start Date:	1984-04-01 00:00:00
Finish Date:	4/1/1984
Qual:	H
Current Action Lead:	St Perf

Region:	9
Site ID:	902251
EPA ID:	CAD980894893
Site Name:	SAN FERNANDO VALLEY (AREA 1)
NPL:	F
FF:	N
OU:	0
Action Code:	HR
Action Name:	HAZRANK
SEQ:	1
Start Date:	1984-04-01 00:00:00
Finish Date:	4/1/1984
Qual:	Not reported
Current Action Lead:	St Perf

Region:	9
Site ID:	902251
EPA ID:	CAD980894893
Site Name:	SAN FERNANDO VALLEY (AREA 1)
NPL:	F
FF:	N
OU:	2
Action Code:	RA
Action Name:	RA
SEQ:	1
Start Date:	1987-08-06 00:00:00
Finish Date:	9/4/1991
Qual:	Not reported
Current Action Lead:	St Perf

Region:	9
Site ID:	902251
EPA ID:	CAD980894893
Site Name:	SAN FERNANDO VALLEY (AREA 1)
NPL:	F
FF:	N
OU:	3
Action Code:	CO
Action Name:	RI/FS
SEQ:	3
Start Date:	1988-01-15 00:00:00
Finish Date:	6/30/1989
Qual:	Not reported
Current Action Lead:	St Perf

SAN FERNANDO VALLEY (AREA 1) (Continued) **1000709322**

Region:	9
Site ID:	902251
EPA ID:	CAD980894893
Site Name:	SAN FERNANDO VALLEY (AREA 1)
NPL:	F
FF:	N
OU:	0
Action Code:	AR
Action Name:	ADMIN REC
SEQ:	1
Start Date:	1989-06-26 00:00:00
Finish Date:	Not reported
Qual:	E
Current Action Lead:	St Perf

Region:	9
Site ID:	902251
EPA ID:	CAD980894893
Site Name:	SAN FERNANDO VALLEY (AREA 1)
NPL:	F
FF:	N
OU:	1
Action Code:	JF
Action Name:	ECO RISK
SEQ:	1
Start Date:	1992-12-15 00:00:00
Finish Date:	12/15/1992
Qual:	Not reported
Current Action Lead:	St Perf

Region:	9
Site ID:	902251
EPA ID:	CAD980894893
Site Name:	SAN FERNANDO VALLEY (AREA 1)
NPL:	F
FF:	N
OU:	2
Action Code:	LR
Action Name:	LT RESP
SEQ:	1
Start Date:	1989-12-01 00:00:00
Finish Date:	12/1/1999
Qual:	Not reported
Current Action Lead:	St Perf

US ENG CONTROLS:

EPA ID:	CAD980894893
Site ID:	0902251
Name:	SAN FERNANDO VALLEY (AREA 1)
Address:	NORTH HOLLYWOOD WELLFIELD AREA NORTH HOLLYWOOD, CA 91601
EPA Region:	09
County:	LOS ANGELES
Event Code:	Not reported
Actual Date:	09/30/2009
Contact Name:	Not reported

SAN FERNANDO VALLEY (AREA 1) (Continued) **1000709322**

Contact Phone and Ext: Not reported
Event Code Description: Not reported

Action ID: 001
Action Name: Explanation Of Significant Differences
Action Completion date: 11/12/1990
Operable Unit: 03
Contaminated Media : Groundwater
Engineering Control: Reinjection
Contact Name: Not reported
Contact Phone and Ext: Not reported
Event Code Description: Not reported

Action ID: 001
Action Name: Explanation Of Significant Differences
Action Completion date: 11/12/1990
Operable Unit: 03
Contaminated Media : Groundwater
Engineering Control: Treatment, (N.O.S.)
Contact Name: Not reported
Contact Phone and Ext: Not reported
Event Code Description: Not reported

Action ID: 002
Action Name: Explanation Of Significant Differences
Action Completion date: 02/12/1997
Operable Unit: 03
Contaminated Media : Groundwater
Engineering Control: Non-fundamental change (ESD)
Contact Name: Not reported
Contact Phone and Ext: Not reported
Event Code Description: Not reported

Action ID: 002
Action Name: RECORD OF DECISION
Action Completion date: 06/30/1989
Operable Unit: 03
Contaminated Media : Groundwater
Engineering Control: Air Stripping
Contact Name: Not reported
Contact Phone and Ext: Not reported
Event Code Description: Not reported

Action ID: 002
Action Name: RECORD OF DECISION
Action Completion date: 06/30/1989
Operable Unit: 03
Contaminated Media : Groundwater
Engineering Control: Extraction
Contact Name: Not reported
Contact Phone and Ext: Not reported
Event Code Description: Not reported

Action ID: 002
Action Name: RECORD OF DECISION
Action Completion date: 06/30/1989
Operable Unit: 03

SAN FERNANDO VALLEY (AREA 1) (Continued) **1000709322**

Contaminated Media : Groundwater
Engineering Control: Reuse as Drinking Water
Contact Name: Not reported
Contact Phone and Ext: Not reported
Event Code Description: Not reported

Action ID: 002
Action Name: RECORD OF DECISION
Action Completion date: 06/30/1989
Operable Unit: 03
Contaminated Media : Groundwater
Engineering Control: Treatment, (N.O.S.)
Contact Name: Not reported
Contact Phone and Ext: Not reported
Event Code Description: Not reported

Action ID: 003
Action Name: RECORD OF DECISION
Action Completion date: 09/24/1987
Operable Unit: 02
Contaminated Media : Groundwater
Engineering Control: Aeration
Contact Name: Not reported
Contact Phone and Ext: Not reported
Event Code Description: Not reported

Action ID: 003
Action Name: RECORD OF DECISION
Action Completion date: 09/24/1987
Operable Unit: 02
Contaminated Media : Groundwater
Engineering Control: Carbon Adsorption
Contact Name: Not reported
Contact Phone and Ext: Not reported
Event Code Description: Not reported

Action ID: 003
Action Name: RECORD OF DECISION
Action Completion date: 09/24/1987
Operable Unit: 02
Contaminated Media : Groundwater
Engineering Control: Containment, (N.O.S.)
Contact Name: Not reported
Contact Phone and Ext: Not reported
Event Code Description: Not reported

Action ID: 003
Action Name: RECORD OF DECISION
Action Completion date: 09/24/1987
Operable Unit: 02
Contaminated Media : Groundwater
Engineering Control: Discharge
Contact Name: Not reported
Contact Phone and Ext: Not reported
Event Code Description: Not reported

Action ID: 003

SAN FERNANDO VALLEY (AREA 1) (Continued) **1000709322**

Action Name: RECORD OF DECISION
Action Completion date: 09/24/1987
Operable Unit: 02
Contaminated Media : Groundwater
Engineering Control: Extraction
Contact Name: Not reported
Contact Phone and Ext: Not reported
Event Code Description: Not reported

Action ID: 004
Action Name: RECORD OF DECISION
Action Completion date: 09/30/2009
Operable Unit: 04
Contaminated Media : Groundwater
Engineering Control: Air Stripping
Contact Name: Not reported
Contact Phone and Ext: Not reported
Event Code Description: Not reported

Action ID: 004
Action Name: RECORD OF DECISION
Action Completion date: 09/30/2009
Operable Unit: 04
Contaminated Media : Groundwater
Engineering Control: Extraction
Contact Name: Not reported
Contact Phone and Ext: Not reported
Event Code Description: Not reported

Action ID: 004
Action Name: RECORD OF DECISION
Action Completion date: 09/30/2009
Operable Unit: 04
Contaminated Media : Groundwater
Engineering Control: Filtration
Contact Name: Not reported
Contact Phone and Ext: Not reported
Event Code Description: Not reported

Action ID: 004
Action Name: RECORD OF DECISION
Action Completion date: 09/30/2009
Operable Unit: 04
Contaminated Media : Groundwater
Engineering Control: Ion Exchange
Contact Name: Not reported
Contact Phone and Ext: Not reported
Event Code Description: Not reported

Action ID: 004
Action Name: RECORD OF DECISION
Action Completion date: 09/30/2009
Operable Unit: 04
Contaminated Media : Groundwater
Engineering Control: Liquid Phase Carbon Adsorption
Contact Name: Not reported
Contact Phone and Ext: Not reported

SAN FERNANDO VALLEY (AREA 1) (Continued) **1000709322**

Event Code Description: Not reported

Action ID: 004
Action Name: RECORD OF DECISION
Action Completion date: 09/30/2009
Operable Unit: 04
Contaminated Media : Groundwater
Engineering Control: Monitoring
Contact Name: Not reported
Contact Phone and Ext: Not reported
Event Code Description: Not reported

Action ID: 004
Action Name: RECORD OF DECISION
Action Completion date: 09/30/2009
Operable Unit: 04
Contaminated Media : Groundwater
Engineering Control: Well Head Treatment
Contact Name: Not reported
Contact Phone and Ext: Not reported
Event Code Description: Not reported

US INST CONTROL:
EPA ID: CAD980894893
Site ID: 0902251
Name: SAN FERNANDO VALLEY (AREA 1)
Action Name: RECORD OF DECISION
Address: NORTH HOLLYWOOD WELLFIELD AREA
NORTH HOLLYWOOD, CA 91601
EPA Region: 09
County: LOS ANGELES
Event Code: Not reported
Inst. Control: Groundwater use/well drilling regulation
Actual Date: 09/30/2009
Complet. Date: 09/30/2009
Operable Unit: 04
Contaminated Media : Groundwater
Contact Name : Not reported
Contact Phone and Ext : Not reported
Event Code Description: Not reported

ENVIROSTOR:
Facility ID: 19990011
Status: Active
Status Date: 05/15/1996
Site Code: 300173
Site Type: Federal Superfund
Site Type Detailed: State Response or NPL
Acres: 5254
NPL: YES
Regulatory Agencies: SMBRP, RWQCB 4 - Los Angeles, US EPA
Lead Agency: US EPA
Program Manager: Laura Radke
Supervisor: Juli Propes
Division Branch: Cleanup Chatsworth

SAN FERNANDO VALLEY (AREA 1) (Continued) **1000709322**

Assembly: 39
Senate: 18
Special Program: Not reported
Restricted Use: NO
Site Mgmt Req: NONE SPECIFIED
Funding: Responsible Party
Latitude: 34.1875
Longitude: -118.3838
APN: NONE SPECIFIED
Past Use: AEROSPACE MANUFACTURING/MAINTENANCE, MACHINE SHOP, MANUFACTURING - METAL, METAL FINISHING, METAL PLATING - CHROME, METAL PLATING - OTHER, RESEARCH - AEROSPACE
Potential COC: Tetrachloroethylene (PCE 1,1,1-Trichloroethane (TCA
Trichloroethylene (TCE Chromium III Chromium VI
Confirmed COC: Tetrachloroethylene (PCE 1,1,1-Trichloroethane (TCA
Trichloroethylene (TCE Chromium III Chromium VI
Potential Description: AQUI, SOIL
Alias Name: 300126/NORTH HOLLYWOOD OUFS
Alias Type: Alternate Name
Alias Name: 300287/SAN FERNANDO VALLEY GW BASIN AREA 1
Alias Type: Alternate Name
Alias Name: BURBANK OU
Alias Type: Alternate Name
Alias Name: CAD980894893
Alias Type: CERCLIS ID
Alias Name: 110009267961
Alias Type: EPA (FRS #)
Alias Name: P31031
Alias Type: PCode
Alias Name: 300173
Alias Type: Project Code (Site Code)
Alias Name: 19990011
Alias Type: Envirostor ID Number

Completed Info:
Completed Area Name: PROJECT WIDE
Completed Sub Area Name: Not reported
Completed Document Type: Consent Order
Completed Date: 06/24/1997
Comments: A second partial Consent Decree, dated June 24, 1997, requires reimbursement to the State by Lockheed-Martin of certain past costs and annual billing for future site specific response costs.

Completed Area Name: PROJECT WIDE
Completed Sub Area Name: Not reported
Completed Document Type: Consent Order
Completed Date: 05/14/1997
Comments: The second partial consent decree to recover DTSC's past cost is signed on May 14, 1997. This also concludes the litigation for the interim remedy at the North Hollywood OU.

Completed Area Name: PROJECT WIDE
Completed Sub Area Name: Not reported
Completed Document Type: Consent Order
Completed Date: 08/01/1996
Comments: The first partial consent decree is entered by the Federal District court on August 1, 1996.

SAN FERNANDO VALLEY (AREA 1) (Continued) **1000709322**

Completed Area Name: PROJECT WIDE
Completed Sub Area Name: Not reported
Completed Document Type: Correspondence
Completed Date: 08/16/2018
Comments: COMPLETED

Completed Area Name: PROJECT WIDE
Completed Sub Area Name: Not reported
Completed Document Type: 5 Year Review Reports
Completed Date: 08/17/1998
Comments: A second 5-year review of remedial activities is conducted at the North Hollywood OU (NHOU) and covers operations from 1993 thru 1997. The purpose was to evaluate whether the NH Interim Remedy achieved the objectives specified in the ROD. The findings of the 5-year review are that the objectives of the ROD have been met.

Completed Area Name: PROJECT WIDE
Completed Sub Area Name: Not reported
Completed Document Type: Design/Implementation Workplan
Completed Date: 11/17/1997
Comments: Not reported

Completed Area Name: PROJECT WIDE
Completed Sub Area Name: Not reported
Completed Document Type: Design/Implementation Workplan
Completed Date: 03/31/1997
Comments: Not reported

Completed Area Name: PROJECT WIDE
Completed Sub Area Name: Not reported
Completed Document Type: Public Participation Plan / Community Relations Plan
Completed Date: 04/30/1990
Comments: Not reported

Completed Area Name: PROJECT WIDE
Completed Sub Area Name: Not reported
Completed Document Type: Remedial Investigation / Feasibility Study
Completed Date: 06/30/1989
Comments: Not reported

Completed Area Name: PROJECT WIDE
Completed Sub Area Name: Not reported
Completed Document Type: Remedial Action Plan
Completed Date: 06/30/1989
Comments: Not reported

Completed Area Name: PROJECT WIDE
Completed Sub Area Name: Not reported
Completed Document Type: Removal Action Completion Report
Completed Date: 03/31/1989
Comments: Not reported

Completed Area Name: PROJECT WIDE
Completed Sub Area Name: Not reported
Completed Document Type: Remedial Investigation / Feasibility Study
Completed Date: 09/30/1987
Comments: Not reported

SAN FERNANDO VALLEY (AREA 1) (Continued) **1000709322**

Completed Area Name: PROJECT WIDE
Completed Sub Area Name: Not reported
Completed Document Type: Monitoring Report
Completed Date: 07/08/2008
Comments: Not reported

Completed Area Name: PROJECT WIDE
Completed Sub Area Name: Not reported
Completed Document Type: Feasibility Study Report
Completed Date: 01/08/2009
Comments: DTSCs letter with comments on Focussed Feasibility Study document for North Hollywood Operable Unit, San Fernando Valley Area 1 was sent out.

Completed Area Name: PROJECT WIDE
Completed Sub Area Name: Not reported
Completed Document Type: Record of Decision - Interim
Completed Date: 09/28/2009
Comments: Not reported

Completed Area Name: PROJECT WIDE
Completed Sub Area Name: Not reported
Completed Document Type: Fact Sheets
Completed Date: 02/27/2017
Comments: EPA Issues updated fact sheet with proposed changes to NHOU remedy

Completed Area Name: PROJECT WIDE
Completed Sub Area Name: Not reported
Completed Document Type: Annual Oversight Cost Estimate
Completed Date: 09/27/2018
Comments: COMPLETED

Future Area Name: Not reported
Future Sub Area Name: Not reported
Future Document Type: Not reported
Future Due Date: Not reported
Schedule Area Name: PROJECT WIDE
Schedule Sub Area Name: Not reported
Schedule Document Type: 5 Year Review Reports
Schedule Due Date: 12/30/2018
Schedule Revised Date: Not reported

Calsite:
Region: GLENDALE
Facility ID: 19990011
Facility Type: NPJF
Type: NPL SITE, JOINT STATE/FEDERAL-FUNDED
Branch: SA
Branch Name: SO CAL - GLENDALE
File Name: Not reported
State Senate District: 05151996
Status: ANNUAL WORKPLAN (AWP) - ACTIVE SITE
Status Name: ANNUAL WORKPLAN - ACTIVE SITE
Lead Agency: ENVIRONMENTAL PROTECTION AGENCY
NPL: Listed
SIC Code: 99
SIC Name: NONCLASSIFIABLE ESTABLISHMENTS

SAN FERNANDO VALLEY (AREA 1) (Continued) **1000709322**

Access:	Not reported
Cortese:	Not reported
Hazardous Ranking Score:	Not reported
Date Site Hazard Ranked:	Not reported
Groundwater Contamination:	Confirmed
Staff Member Responsible for Site:	TYARGEAU
Supervisor Responsible for Site:	Not reported
Region Water Control Board:	LA
Region Water Control Board Name:	LOS ANGELES
Lat/Long Direction:	Not reported
Lat/Long (dms):	0 0 0 / 0 0 0
Lat/long Method:	Not reported
Lat/Long Description:	Not reported
State Assembly District Code:	43
State Senate District Code:	20
Facility ID:	19990011
Activity:	RAP
Activity Name:	REMEDIAL ACTION PLAN / RECORD OF DECISION
AWP Code:	NH
Proposed Budget:	0
AWP Completion Date:	Not reported
Revised Due Date:	Not reported
Comments Date:	09301987
Est Person-Yrs to complete:	0
Estimated Size:	Not reported
Request to Delete Activity:	Not reported
Activity Status:	AWP
Definition of Status:	ANNUAL WORKPLAN - ACTIVE SITE
Liquids Removed (Gals):	0
Liquids Treated (Gals):	0
Action Included Capping:	Not reported
Well Decommissioned:	Not reported
Action Included Fencing:	Not reported
Removal Action Certification:	Not reported
Activity Comments:	Not reported
For Commercial Reuse:	0
For Industrial Reuse:	0
For Residential Reuse:	0
Unknown Type:	0
Facility ID:	19990011
Activity:	RIFS
Activity Name:	REMEDIAL INVESTIGATION / FEASIBILITY STUDY
AWP Code:	NH
Proposed Budget:	0
AWP Completion Date:	Not reported
Revised Due Date:	Not reported
Comments Date:	09301987
Est Person-Yrs to complete:	0
Estimated Size:	Not reported
Request to Delete Activity:	Not reported
Activity Status:	AWP
Definition of Status:	ANNUAL WORKPLAN - ACTIVE SITE
Liquids Removed (Gals):	0
Liquids Treated (Gals):	0
Action Included Capping:	Not reported
Well Decommissioned:	Not reported
Action Included Fencing:	Not reported

SAN FERNANDO VALLEY (AREA 1) (Continued) **1000709322**

Removal Action Certification:	Not reported
Activity Comments:	Not reported
For Commercial Reuse:	0
For Industrial Reuse:	0
For Residential Reuse:	0
Unknown Type:	0
Facility ID:	19990011
Activity:	RA
Activity Name:	REMOVAL ACTION
AWP Code:	NH
Proposed Budget:	0
AWP Completion Date:	Not reported
Revised Due Date:	Not reported
Comments Date:	03311989
Est Person-Yrs to complete:	0
Estimated Size:	Not reported
Request to Delete Activity:	Not reported
Activity Status:	AWP
Definition of Status:	ANNUAL WORKPLAN - ACTIVE SITE
Liquids Removed (Gals):	0
Liquids Treated (Gals):	0
Action Included Capping:	Not reported
Well Decommissioned:	Not reported
Action Included Fencing:	Not reported
Removal Action Certification:	Not reported
Activity Comments:	Not reported
For Commercial Reuse:	0
For Industrial Reuse:	0
For Residential Reuse:	0
Unknown Type:	0
Facility ID:	19990011
Activity:	RAP
Activity Name:	REMEDIAL ACTION PLAN / RECORD OF DECISION
AWP Code:	B
Proposed Budget:	0
AWP Completion Date:	Not reported
Revised Due Date:	Not reported
Comments Date:	06301989
Est Person-Yrs to complete:	0
Estimated Size:	Not reported
Request to Delete Activity:	Not reported
Activity Status:	AWP
Definition of Status:	ANNUAL WORKPLAN - ACTIVE SITE
Liquids Removed (Gals):	0
Liquids Treated (Gals):	0
Action Included Capping:	Not reported
Well Decommissioned:	Not reported
Action Included Fencing:	Not reported
Removal Action Certification:	Not reported
Activity Comments:	Not reported
For Commercial Reuse:	0
For Industrial Reuse:	0
For Residential Reuse:	0
Unknown Type:	0
Facility ID:	19990011
Activity:	RIFS
Activity Name:	REMEDIAL INVESTIGATION / FEASIBILITY STUDY

SAN FERNANDO VALLEY (AREA 1) (Continued) **1000709322**

AWP Code:	B
Proposed Budget:	0
AWP Completion Date:	Not reported
Revised Due Date:	Not reported
Comments Date:	06301989
Est Person-Yrs to complete:	0
Estimated Size:	Not reported
Request to Delete Activity:	Not reported
Activity Status:	AWP
Definition of Status:	ANNUAL WORKPLAN - ACTIVE SITE
Liquids Removed (Gals):	0
Liquids Treated (Gals):	0
Action Included Capping:	Not reported
Well Decommissioned:	Not reported
Action Included Fencing:	Not reported
Removal Action Certification:	Not reported
Activity Comments:	Not reported
For Commercial Reuse:	0
For Industrial Reuse:	0
For Residential Reuse:	0
Unknown Type:	0
Facility ID:	19990011
Activity:	PPP
Activity Name:	PUBLIC PARTICIPATION PLAN
AWP Code:	Not reported
Proposed Budget:	0
AWP Completion Date:	Not reported
Revised Due Date:	Not reported
Comments Date:	04301990
Est Person-Yrs to complete:	0
Estimated Size:	Not reported
Request to Delete Activity:	Not reported
Activity Status:	AWP
Definition of Status:	ANNUAL WORKPLAN - ACTIVE SITE
Liquids Removed (Gals):	0
Liquids Treated (Gals):	0
Action Included Capping:	Not reported
Well Decommissioned:	Not reported
Action Included Fencing:	Not reported
Removal Action Certification:	Not reported
Activity Comments:	Not reported
For Commercial Reuse:	0
For Industrial Reuse:	0
For Residential Reuse:	0
Unknown Type:	0
Facility ID:	19990011
Activity:	DES
Activity Name:	DESIGN
AWP Code:	B-PH1
Proposed Budget:	0
AWP Completion Date:	Not reported
Revised Due Date:	Not reported
Comments Date:	03311997
Est Person-Yrs to complete:	0.30000
Estimated Size:	X
Request to Delete Activity:	Not reported
Activity Status:	AWP

SAN FERNANDO VALLEY (AREA 1) (Continued) **1000709322**

Definition of Status:	ANNUAL WORKPLAN - ACTIVE SITE
Liquids Removed (Gals):	0
Liquids Treated (Gals):	0
Action Included Capping:	Not reported
Well Decommissioned:	Not reported
Action Included Fencing:	Not reported
Removal Action Certification:	Not reported
Activity Comments:	Not reported
For Commercial Reuse:	0
For Industrial Reuse:	0
For Residential Reuse:	0
Unknown Type:	0
Facility ID:	19990011
Activity:	COST
Activity Name:	COST RECOVERY
AWP Code:	NH1/1
Proposed Budget:	0
AWP Completion Date:	Not reported
Revised Due Date:	Not reported
Comments Date:	09041996
Est Person-Yrs to complete:	0
Estimated Size:	X
Request to Delete Activity:	Not reported
Activity Status:	AWP
Definition of Status:	ANNUAL WORKPLAN - ACTIVE SITE
Liquids Removed (Gals):	0
Liquids Treated (Gals):	0
Action Included Capping:	Not reported
Well Decommissioned:	Not reported
Action Included Fencing:	Not reported
Removal Action Certification:	Not reported
Activity Comments:	Not reported
For Commercial Reuse:	0
For Industrial Reuse:	0
For Residential Reuse:	0
Unknown Type:	0
Facility ID:	19990011
Activity:	OM
Activity Name:	OPERATION & MAINTENANCE
AWP Code:	NH OU
Proposed Budget:	0
AWP Completion Date:	06302009
Revised Due Date:	Not reported
Comments Date:	Not reported
Est Person-Yrs to complete:	0
Estimated Size:	M
Request to Delete Activity:	Not reported
Activity Status:	AWP
Definition of Status:	ANNUAL WORKPLAN - ACTIVE SITE
Liquids Removed (Gals):	0
Liquids Treated (Gals):	0
Action Included Capping:	Not reported
Well Decommissioned:	Not reported
Action Included Fencing:	Not reported
Removal Action Certification:	Not reported
Activity Comments:	Not reported
For Commercial Reuse:	0

SAN FERNANDO VALLEY (AREA 1) (Continued) **1000709322**

For Industrial Reuse:	0
For Residential Reuse:	0
Unknown Type:	0
Facility ID:	19990011
Activity:	COST
Activity Name:	COST RECOVERY
AWP Code:	NH2/1
Proposed Budget:	0
AWP Completion Date:	Not reported
Revised Due Date:	Not reported
Comments Date:	06201997
Est Person-Yrs to complete:	0
Estimated Size:	Not reported
Request to Delete Activity:	Not reported
Activity Status:	AWP
Definition of Status:	ANNUAL WORKPLAN - ACTIVE SITE
Liquids Removed (Gals):	0
Liquids Treated (Gals):	0
Action Included Capping:	Not reported
Well Decommissioned:	Not reported
Action Included Fencing:	Not reported
Removal Action Certification:	Not reported
Activity Comments:	Not reported
For Commercial Reuse:	0
For Industrial Reuse:	0
For Residential Reuse:	0
Unknown Type:	0
Facility ID:	19990011
Activity:	DES
Activity Name:	DESIGN
AWP Code:	B-PH2
Proposed Budget:	0
AWP Completion Date:	Not reported
Revised Due Date:	Not reported
Comments Date:	11171997
Est Person-Yrs to complete:	0
Estimated Size:	Not reported
Request to Delete Activity:	Not reported
Activity Status:	AWP
Definition of Status:	ANNUAL WORKPLAN - ACTIVE SITE
Liquids Removed (Gals):	0
Liquids Treated (Gals):	0
Action Included Capping:	Not reported
Well Decommissioned:	Not reported
Action Included Fencing:	Not reported
Removal Action Certification:	Not reported
Activity Comments:	Not reported
For Commercial Reuse:	0
For Industrial Reuse:	0
For Residential Reuse:	0
Unknown Type:	0
Facility ID:	19990011
Activity:	ORDER
Activity Name:	I/SE, IORSE, FFA, FFSRA, VCA, EA
AWP Code:	CSNH1
Proposed Budget:	0
AWP Completion Date:	Not reported

SAN FERNANDO VALLEY (AREA 1) (Continued) **1000709322**

Revised Due Date:	Not reported
Comments Date:	08011996
Est Person-Yrs to complete:	0
Estimated Size:	Not reported
Request to Delete Activity:	Not reported
Activity Status:	AWP
Definition of Status:	ANNUAL WORKPLAN - ACTIVE SITE
Liquids Removed (Gals):	0
Liquids Treated (Gals):	0
Action Included Capping:	Not reported
Well Decommissioned:	Not reported
Action Included Fencing:	Not reported
Removal Action Certification:	Not reported
Activity Comments:	Not reported
For Commercial Reuse:	0
For Industrial Reuse:	0
For Residential Reuse:	0
Unknown Type:	0
Facility ID:	19990011
Activity:	ORDER
Activity Name:	I/SE, IORSE, FFA, FFSRA, VCA, EA
AWP Code:	CSNH2
Proposed Budget:	0
AWP Completion Date:	Not reported
Revised Due Date:	Not reported
Comments Date:	05141997
Est Person-Yrs to complete:	0
Estimated Size:	Not reported
Request to Delete Activity:	Not reported
Activity Status:	AWP
Definition of Status:	ANNUAL WORKPLAN - ACTIVE SITE
Liquids Removed (Gals):	0
Liquids Treated (Gals):	0
Action Included Capping:	Not reported
Well Decommissioned:	Not reported
Action Included Fencing:	Not reported
Removal Action Certification:	Not reported
Activity Comments:	Not reported
For Commercial Reuse:	0
For Industrial Reuse:	0
For Residential Reuse:	0
Unknown Type:	0
Facility ID:	19990011
Activity:	ORDER
Activity Name:	I/SE, IORSE, FFA, FFSRA, VCA, EA
AWP Code:	CD-B2
Proposed Budget:	0
AWP Completion Date:	Not reported
Revised Due Date:	Not reported
Comments Date:	06241997
Est Person-Yrs to complete:	0
Estimated Size:	Not reported
Request to Delete Activity:	Not reported
Activity Status:	AWP
Definition of Status:	ANNUAL WORKPLAN - ACTIVE SITE
Liquids Removed (Gals):	0
Liquids Treated (Gals):	0

SAN FERNANDO VALLEY (AREA 1) (Continued) **1000709322**

Action Included Capping:	Not reported
Well Decommissioned:	Not reported
Action Included Fencing:	Not reported
Removal Action Certification:	Not reported
Activity Comments:	Not reported
For Commercial Reuse:	0
For Industrial Reuse:	0
For Residential Reuse:	0
Unknown Type:	0
Facility ID:	19990011
Activity:	5YEAR
Activity Name:	FIVE-YEAR REVIEW REQUIRED BY CERCLA
AWP Code:	NH OU
Proposed Budget:	0
AWP Completion Date:	Not reported
Revised Due Date:	Not reported
Comments Date:	08171998
Est Person-Yrs to complete:	0
Estimated Size:	Not reported
Request to Delete Activity:	Not reported
Activity Status:	AWP
Definition of Status:	ANNUAL WORKPLAN - ACTIVE SITE
Liquids Removed (Gals):	0
Liquids Treated (Gals):	0
Action Included Capping:	Not reported
Well Decommissioned:	Not reported
Action Included Fencing:	Not reported
Removal Action Certification:	Not reported
Activity Comments:	Not reported
For Commercial Reuse:	0
For Industrial Reuse:	0
For Residential Reuse:	0
Unknown Type:	0
Alternate Address:	NORTH HOLLYWOOD AREA
Alternate City,St,Zip:	NORTH HOLLYWOOD, CA 91606
Alternate Address:	NORTH HOLLYWOOD WELLFIELD AREA
Alternate City,St,Zip:	LOS ANGELES, CA 91601
Alternate Address:	BURBANK
Alternate City,St,Zip:	BURBANK, CA 91502

Background Info:

The San Fernando Valley Ground Water Basin (SFVGWB) is located within the Upper Los Angeles River Area, and consists of the eastern portion of the San Fernando Valley and the entire Verdugo Basin. The SFVGWB encompasses approximately 112,000 acres of alluvial valley fill deposits and provides enough water to serve approximately 600,000 residents. The Basin is bounded on the north and the northwest by the Santa Susana Mountains, on the northeast by the San Gabriel Mountains, on the west by the Simi Hills and on the south by the Santa Monica Mountains.

The San Fernando Valley Study area includes four National Priorities List (NPL) sites. They are:

Area #1 - North Hollywood NPL Site covers 9336 acres in the eastern part of the San Fernando Valley. The site has been divided into the North Hollywood Operable Unit(OU) and the Burbank OU.

Area #2 - Crystal Springs NPL Site covers 3975 acres located southeast of the North Hollywood NPL site and is in the cities of Glendale and Los Angeles.

SAN FERNANDO VALLEY (AREA 1) (Continued) **1000709322**

Area #3 - Verdugo NPL Site covers 2673 acres in the eastern part of the SF Valley and is located in and adjacent to La Crescenta in the Verdugo Mountains.
Area #4 - the Pollock NPL Site covers 1635 acres in the south-eastern part of the San Fernando Valley and is located in and adjacent to the cities of Los Angeles and Glendale.
Groundwater contamination in the SFVGWB is linked to prewar, postwar, and current industrialization in the San Fernando Valley.
The primary contaminants of concern are the volatile organic compounds (VOCs) trichloroethylene (TCE) and tetrachloroethylene (PCE). These compounds have been and/or are being used in many San Fernando Valley industries, such as aeronautical, automotive dry cleaning, and metal plating. These solvents have found their way to the groundwater basin as a result of both past and improper use, storage and disposal practices. The SFVGWB Superfund sites, added to the NPL in 1986, are areas where groundwater from wells have been found to contain VOCs above the state and federal drinking water standards. Groundwater contamination in numerous wells have been so severe with TCE and PCE that these wells have essentially been put out of commission.
Exposure of receptors to contaminants can possibly occur through ingestion of contaminated drinking water, inhalation of VOC vapors released from the contaminated water as in taking showers, and dermal exposure as in washing or bathing. However, with the strict regulatory control over water quality by the State's Department of Health, Office of Drinking Water (ODW), the RWQCB, and other agencies, residents are assured that the water they consume is safe and that no one is drinking water which contains concentrations of contaminants above regulatory standards. Federal, state, and local agencies have been conducting investigations and cleanup of contaminated groundwater in the San Fernando Valley since contamination was discovered in 1979. These activities involve measuring the extent of contamination, developing and implementing cleanup remedies, and identifying responsible parties.
EPA provided oversight of the basinwide Remedial Investigation (RI) of groundwater contamination conducted by the Los Angeles Department of Water and Power (LADWP). The RI objectives were to collect lithological and water quality data and information regarding basin operations for the eastern SF and Verdugo basins; develop a regional characterization of geology, hydrology, hydrogeology and the nature and extent of groundwater contamination within the eastern and Verdugo basins; study fate and transport of compounds in the environment; identify Applicable or Relevant and Appropriate Requirements; (ARAR's) and evaluate the potential risk to human health and the environment.
The Remedial Investigation of the SFVGWB was divided into two phases.
Phase I activities have included vertical profile borings and installation of monitoring wells to obtain preliminary contamination information. Monitoring wells have been installed as follows: 34 in North Hollywood (Area #1); 29 in Crystal Springs (Area #2); 7 in Verdugo (Area #3); and 17 in Pollock (Area #4).
Information obtained from Phase I investigation activities identified the need for several operable units. Operable Unit is

SAN FERNANDO VALLEY (AREA 1) (Continued) **1000709322**

a federal term which is similar to the State's definition of a removal action.
Phase II activities consist of a basinwide remedial investigation conducted by the LADWP.
Remedial Actions (RAs):
North Hollywood (Area #1) -- Two RAs were identified for Area #1, the North Hollywood OU and the Burbank OU.
A Record of Decision (ROD) for the North Hollywood RA was signed in September 1987, selecting groundwater extraction and treatment (air stripping) of 2,000 gallons per minute (gpm) of contaminated water as an interim remedy. This RA was constructed with funding from EPA and the State and has been treating contaminated groundwater since March 1989. This facility is located at 11845 Vose Street in the N. Hollywood section of Los Angeles.
A ROD for the Burbank OU was signed in June 1989, again selecting groundwater extraction and treatment of about 12,000 gpm of contaminated water. Phase I of the Burbank OU began operations in January 1996 treating groundwater at a rate of 6,000 gpm. Phase II began operations in May 1998 adding an additional 3,000 gpm to the Burbank OU's treatment capacity.
Crystal Springs (Area #2) -- LADWP has completed a focused RI/FS for this proposed RA. The Glendale OU has been separated into a North OU and a South OU based on the amount of contamination and the facilities contributing to the GW contamination. A ROD for each OU was signed on June 18, 1993 designating groundwater extraction and treatment as the interim remeday. The PRPs have formed a group and combined the RA efforts for each OU into one document. The selected alternative is GW extraction and treatment. The Glendale OU began operations in September 2000.
Verdugo and Pollock (Areas #3 and #4) --
Currently no RAs have been identified for Area #3 or for Area #4.
In October 2003 US EPA proposed No Remedial Action for Verdugo Basin (Area #3).
Another contaminant of concern, hexavalent chromium, has been identified in the San Fernando Valley Groundwater Basin.
EPA and the RWQCB are currently dentifying potential sources of contamination and pursuing PRPs that may be responsible for contaminating groundwater. As these PRPs are identified, individual site investigations and mitigation activities will be pursued. Enforceable agreements and orders will be implemented at numerous specific potential source sites within the Basin by RWQCB and DTSC

Comments Date: 01011984
Comments: Groundwater contaminated with TCE and PCE is discovered.
Comments Date: 01011984
Comments: Site covers approximately 5254 acres.
Comments Date: 04141996
Comments: Consent Decree between EPA, DTSC and settling PRPs lodged
Comments Date: 04141996
Comments: with the court. Negotiations with non-settling PRPs
Comments Date: 04141996
Comments: continue.
Comments Date: 04241994

SAN FERNANDO VALLEY (AREA 1) (Continued) **1000709322**

Comments:	The U.S. EPA is in the process of recovering costs from
Comments Date:	04241994
Comments:	the PRPs. DOJ is pursuing the cost recovery for DTSC.
Comments Date:	04241994
Comments:	The cooperative PRPs are willing to settle if they are
Comments Date:	04241994
Comments:	guaranteed contribution protection from the non-settling
Comments Date:	04241994
Comments:	PRPs (so that they cannot be named as a party to the
Comments Date:	04241994
Comments:	suit by the non-settling PRPs). DTSC is providing
Comments Date:	04241994
Comments:	documentation to DOJ (i.e. timesheets) to determine
Comments Date:	04241994
Comments:	staff time charged to the project. EPA is pursuing
Comments Date:	04241994
Comments:	legal action against the non-settling PRPs to recover
Comments Date:	04241994
Comments:	costs of past and future oversight.
Comments Date:	05022002
Comments:	EPA issues fine against Lockheed Martin for 1.37 million for
Comments Date:	05022002
Comments:	Force Majeure claim on Burbank Operable Unit.
Comments Date:	05131998
Comments:	11/17/97-The phase 2 design adds an additional well (wp-180)
Comments Date:	05131998
Comments:	and pipeline for extraction and treatment at the Burbank
Comments Date:	05131998
Comments:	operable unit. This adds an additional 3,000 gpm to the treatmen
Comments Date:	05131998
Comments:	system. Additional amendments to the design include changing the
Comments Date:	05131998
Comments:	Liquid Phase Granular Activated Carbon (LPGAC) bed system from an
Comments Date:	05131998
Comments:	upflow to a downflow configuration, and the addition of a LPGAC
Comments Date:	05131998
Comments:	backflush filtration system for continuous backflush to the
Comments Date:	05131998
Comments:	plant's storm drain discharge.
Comments Date:	05141997
Comments:	The second partial consent decree to recover DTSC's past cost is
Comments Date:	05141997
Comments:	signed on May 14, 1997. This also concludes the litigation for
Comments Date:	05141997
Comments:	the interim remedy at the North Hollywood OU.
Comments Date:	06201997
Comments:	DTSC recovers costs in accordance with the Second Partial
Comments Date:	06201997
Comments:	Consent Decree for the interim remedy at the NHOU. Two
Comments Date:	06201997
Comments:	additional payments are due by 5/14/98 and and 5/14/99.
Comments Date:	06241997
Comments:	A second partial Consent Decree, dated June 24, 1997, requires
Comments Date:	06241997
Comments:	reimbursement to the State by Lockheed-Martin of certain past
Comments Date:	06241997
Comments:	costs and annual billing for future site specific response costs.

SAN FERNANDO VALLEY (AREA 1) (Continued) **1000709322**

Comments Date: 08011996
Comments: The first partial consent decree is entered by the Federal
Comments Date: 08011996
Comments: District court on August 1, 1996.
Comments Date: 08171998
Comments: A second 5-year review of remedial activities is conducted at
Comments Date: 08171998
Comments: the North Hollywood OU (NHOU) and covers operations from 1993
Comments Date: 08171998
Comments: thru 1997. The purpose was to evaluate whether the NH Interim
Comments Date: 08171998
Comments: Remedy achieved the objectives specified in the ROD. The
Comments Date: 08171998
Comments: findings of the 5-year review are that the objectives of the
Comments Date: 08171998
Comments: ROD have been met.
Comments Date: 09041996
Comments: Costs are recovered by DTSC in accordance with the First
Comments Date: 09041996
Comments: Partial Consent Decree for interim remedial action at the North
Comments Date: 09041996
Comments: Hollywood OU (NHOU). An additional payment is due by 08/01/97.
Comments Date: 09202001
Comments: The facility has been operating continuously with six water
Comments Date: 09202001
Comments: supply wells on line. This past quarter approximately 175
Comments Date: 09202001
Comments: million gallons of water was treated down to non-detect levels
Comments Date: 09202001
Comments: of contamination.
Comments Date: 12191999
Comments: Negotiating new state superfund contract between U.S. EPA, DTSC,
Comments Date: 12191999
Comments: and the Los Angeles Department of Water and Power to provide for
Comments Date: 12191999
Comments: continued funding of operation and maintenance of the NHOU.
ID Name: CALSTARS CODE
ID Value: 300127
ID Name: CALSTARS CODE
ID Value: 300126
ID Name: BEP DATABASE PCODE
ID Value: P31031
Alternate Name: SAN FERNANDO VALLEY GW BASIN AREA 1
Alternate Name: NORTH HOLLYWOOD OUFS
Alternate Name: SAN FERNANDO VALLEY (AREA 1)
Alternate Name: BURBANK OU
Alternate Name: Not reported
Special Programs Code: MSCA
Special Programs Name: MULTI-SITE COOPERATIVE AGREEMENT

ROD:
Full-text of USEPA Record of Decision(s) is available from EDR.

PRP Name: 2L SCREEN PRINTING CO.
A-H PLATING, INC.
ACCESSORY PLATING
ADLER SCREW PRODUCTS INC.

SAN FERNANDO VALLEY (AREA 1) (Continued) **1000709322**

AEROQUIP CORP.
AEROQUIP CORP.
AIRPORT GROUP INTERNATIONAL, INC.
AIRPORT GROUP INTERNATIONAL, INC.
ALLIED SIGNAL
ALLIED SIGNAL
ANTONINI FAMILY TRUST
B.J. GRINDING
BARRON ANODIZING
BASINGER B TRUST
BASINGER C TRUST
BENDIX CORP.
BENDIX CORP.
CALIFORNIA CAR HIKERS SERVICES, INC.
CALMAT CO.
CALMAT CO.
CALMAT CO.
CALMAT CO.
CEBALLOS, MR. CHUCK
CHASE, STUART
COOKE FAMILY TRUST (AMENDED)
COOKE FAMILY TRUST (AMENDED)
COOKE FAMILY TRUST (AMENDED)
CRANE COMPANY/HYDRO-AIRE DIVISION
CRANE COMPANY/HYDRO-AIRE DIVISION
DE KING SCREW PRODUCTS
DELTRON ENGINEERING
DYNAMIC PLATING, INC.
ELLISON, LEON
ERIK AND ELSE BRUUN-ANDERSEN TRUST
ERIK AND ELSE BRUUN-ANDERSEN TRUST
FLEETWOOD MACHINE PRODUCTS, INC.
FLEETWOOD MACHINE PRODUCTS, INC.
FLEETWOOD MACHINE PRODUCTS, INC.
FRANK GUERRORO
HASKEL, INC.
HAWKER PACIFIC CORPORATION
HAWKER PACIFIC CORPORATION
HAWKER PACIFIC CORPORATION
HAYWARD ASSOC, LLC
HONEYWELL INTERNATIONAL, INC.
HONEYWELL INTERNATIONAL, INC.
HONEYWELL INTERNATIONAL, INC.
HONEYWELL INTERNATIONAL, INC.
JANCO CORPORATION
JANCO CORPORATION
JOHNSON, CHAD
KAHR BEARING
KAHR BEARING
LA AGCO SALES
LAWRENCE ENGINEERING AND SUPPLY CO.
LOCKHEED AERONAUTICAL SYSTEMS
LOCKHEED AERONAUTICAL SYSTEMS
LOCKHEED AERONAUTICAL SYSTEMS
LOCKHEED AERONAUTICAL SYSTEMS
LOCKHEED AERONAUTICAL SYSTEMS

SAN FERNANDO VALLEY (AREA 1) (Continued) **1000709322**

Click this hyperlink while viewing on your computer to access
45 additional PRP: record(s) in the EDR Site Report.

CONSENT:

EPA ID:	CAD980894893
Site ID:	Not reported
Case Title:	U.S. V. ALLIED-SIGNAL, ET AL.
Court Num:	93-6490
District:	California, Cent
Entered Date:	19970514

Full-text of the consent decree for this site issued by the United States District Court is available from EDR. Contact your EDR Account Executive.

FINDS:

Registry ID: 110009267961

Environmental Interest/Information System

California Department of Toxic Substances Control EnviroStor System (DTSC-EnviroStor) is an online search and Geographic Information System (GIS) tool for identifying sites that have known contamination or sites for which there may be reasons to investigate further. The EnviroStor database includes the following site types: Federal Superfund sites (National Priorities List (NPL)); State Response, including Military Facilities and State Superfund; Voluntary Cleanup; and School sites.

SUPERFUND NPL

ICIS (Integrated Compliance Information System) is the Integrated Compliance Information System and provides a database that, when complete, will contain integrated Enforcement and Compliance information across most of EPA's programs. The vision for ICIS is to replace EPA's independent databases that contain Enforcement data with a single repository for that information. Currently, ICIS contains all Federal Administrative and Judicial enforcement actions. This information is maintained in ICIS by EPA in the Regional offices and it Headquarters. A future release of ICIS will replace the Permit Compliance System (PCS) which supports the NPDES and will integrate that information with Federal actions already in the system. ICIS also has the capability to track other activities occurring in the Region that support Compliance and Enforcement programs. These include; Incident Tracking, Compliance Assistance, and Compliance Monitoring.

Click this hyperlink while viewing on your computer to access
additional FINDS: detail in the EDR Site Report.

ECHO:

Envid:	1000709322
Registry ID:	110009267961
DFR URL:	http://echo.epa.gov/detailed-facility-report?fid=110009267961

SAN FERNANDO VALLEY (AREA 1) (Continued) **1000709322**

CORTESE:

Region:	CORTESE
Envirostor Id:	19990011
Site/Facility Type:	FEDERAL SUPERFUND - LISTED
Cleanup Status:	ACTIVE
Status Date:	05/15/1996
Site Code:	300173
Latitude:	34.1875
Longitude:	-118.38388
Owner:	Not reported
Enf Type:	Not reported
Swat R:	Not reported
Flag:	envirostor
Order No:	Not reported
Waste Discharge System No:	Not reported
Effective Date:	Not reported
Region 2:	Not reported
WID Id:	Not reported
Solid Waste Id No:	Not reported
Waste Management Uit Name:	Not reported
File Name:	Haz Waste & Substances Sites

A1 **UNOCAL CORP SS 1999** **LOS ANGELES CO. HMS** **S102058333**
1976 N HOLLYWOOD WAY **N/A**
< 1/8 **BURBANK, CA 91505**
1 ft.

Site 1 of 16 in cluster A

Relative: Higher
Actual: 644 ft.

LOS ANGELES CO. HMS:

Region:	LA
Permit Category:	T
Facility Id:	010142-010011
Facility Type:	0
Facility Status:	Removed
Area:	3E
Permit Number:	00001452T
Permit Status:	Removed

A2 **UNION OIL SERVICE STATION 1999** **HIST UST** **U001568426**
1976 N HOLLYWOOD WAY **N/A**
< 1/8 **BURBANK, CA 91505**
1 ft.

Site 2 of 16 in cluster A

Relative: Higher
Actual: 644 ft.

HIST UST:

File Number:	Not reported
URL:	Not reported
Region:	STATE
Facility ID:	00000055757
Facility Type:	Gas Station
Other Type:	Not reported
Contact Name:	GLEN E. MOULIIN
Telephone:	8188467633
Owner Name:	UNION OIL COMPANY OF CALIFORNI
Owner Address:	3701 WILSHIRE BOULEVARD - SUIT
Owner City,St,Zip:	LOS ANGELES, CA 90010

UNION OIL SERVICE STATION 1999 (Continued) **U001568426**

Total Tanks:	0001
Tank Num:	001
Container Num:	1
Year Installed:	Not reported
Tank Capacity:	00000180
Tank Used for:	WASTE
Type of Fuel:	WASTE OIL
Container Construction Thickness:	Not reported
Leak Detection:	None

A3 **TOSCO S.S. #1999** **LUST** **S103993465**
1976 HOLLYWOOD WAY **HIST CORTESE** **N/A**
< 1/8 **BURBANK, CA 91505**
1 ft.

Site 3 of 16 in cluster A

Relative: Higher
Actual: 644 ft.

LUST:

Lead Agency:	LOS ANGELES RWQCB (REGION 4)
Case Type:	LUST Cleanup Site
Geo Track:	http://geotracker.waterboards.ca.gov/profile_report.asp?global_id=T0603702529
Global Id:	T0603702529
Latitude:	34.184455
Longitude:	-118.348794
Status:	Completed - Case Closed
Status Date:	11/05/2001
Case Worker:	MB
RB Case Number:	915050189
Local Agency:	BURBANK, CITY OF
File Location:	Not reported
Local Case Number:	Not reported
Potential Media Affect:	Soil
Potential Contaminants of Concern:	Benzene
Site History:	Not reported

LUST:

Global Id:	T0603702529
Contact Type:	Local Agency Caseworker
Contact Name:	JORGE MARTINEZ
Organization Name:	BURBANK, CITY OF
Address:	311 E ORANGE GROVE AVE
City:	BURBANK
Email:	jmartinez@ci.burbank.ca.us
Phone Number:	Not reported

Global Id:	T0603702529
Contact Type:	Regional Board Caseworker
Contact Name:	MAGDY BAIADY
Organization Name:	LOS ANGELES RWQCB (REGION 4)
Address:	320 W. 4TH ST., SUITE 200
City:	LOS ANGELES
Email:	mbaiady@waterboards.ca.gov
Phone Number:	2135766699

LUST:

Global Id:	T0603702529
Action Type:	Other
Date:	09/07/1997

TOSCO S.S. #1999 (Continued) **S103993465**

Action: Leak Discovery

Global Id: T0603702529
Action Type: Other
Date: 09/07/1997
Action: Leak Reported

LUST:
Global Id: T0603702529
Status: Completed - Case Closed
Status Date: 11/05/2001

Global Id: T0603702529
Status: Open - Case Begin Date
Status Date: 09/07/1997

Global Id: T0603702529
Status: Open - Site Assessment
Status Date: 09/07/1997

HIST CORTESE:
Region: CORTESE
Facility County Code: 19
Reg By: LTNKA
Reg Id: 915050189

A4 **UNOCAL SERVICE STATION #1999** **HAZNET** **S113008831**
1976 HOLLYWOOD WAY **N/A**
< 1/8 **BURBANK, CA 91505**
1 ft.

Site 4 of 16 in cluster A

Relative: Higher
Actual: 644 ft.

HAZNET:
envid: S113008831
Year: 1997
GEPAID: CAD981645211
Contact: UNION OIL COMPANY OF CALIFORNI
Telephone: 7144286560
Mailing Name: Not reported
Mailing Address: PO BOX 25376
Mailing City,St,Zip: SANTA ANA, CA 927995376
Gen County: Not reported
TSD EPA ID: CAT080013352
TSD County: Not reported
Waste Category: Unspecified aqueous solution
Disposal Method: Recycler
Tons: .2085
Cat Decode: Not reported
Method Decode: Not reported
Facility County: Los Angeles

envid: S113008831
Year: 1996
GEPAID: CAD981645211
Contact: UNION OIL COMPANY OF CALIFORNI
Telephone: 7144286560

UNOCAL SERVICE STATION #1999 (Continued) **S113008831**

Mailing Name:	Not reported
Mailing Address:	PO BOX 25376
Mailing City,St,Zip:	SANTA ANA, CA 927995376
Gen County:	Not reported
TSD EPA ID:	CAD099452708
TSD County:	Not reported
Waste Category:	Waste oil and mixed oil
Disposal Method:	Recycler
Tons:	2.0850
Cat Decode:	Not reported
Method Decode:	Not reported
Facility County:	Los Angeles

A5 **TOSCO S.S. #1999** **RGA LUST** **S114705423**
1976 HOLLYWOOD WAY **N/A**
< 1/8 **BURBANK, CA**
1 ft.

Site 5 of 16 in cluster A

Relative: **Higher**
Actual: **644 ft.**

RGA LUST:

2012	TOSCO S.S. #1999	1976 HOLLYWOOD WAY
2011	TOSCO S.S. #1999	1976 HOLLYWOOD WAY
2010	TOSCO S.S. #1999	1976 HOLLYWOOD WAY
2009	TOSCO S.S. #1999	1976 HOLLYWOOD WAY
2008	TOSCO S.S. #1999	1976 HOLLYWOOD WAY
2007	TOSCO S.S. #1999	1976 HOLLYWOOD WAY
2006	TOSCO S.S. #1999	1976 HOLLYWOOD WAY
2005	TOSCO S.S. #1999	1976 HOLLYWOOD WAY
2003	TOSCO S.S. #1999	1976 HOLLYWOOD WAY
2002	TOSCO S.S. #1999	1976 HOLLYWOOD WAY
2001	TOSCO S.S. #1999	1976 HOLLYWOOD WAY
2000	TOSCO S.S. #1999	1976 HOLLYWOOD WAY
1998	TOSCO S.S. #1999	1976 HOLLYWOOD WAY

A6 **MASE'S UNOCAL SS#1999** **LUST** **S103282027**
1976 HOLLYWOOD WAY **SWEEPS UST** **N/A**
< 1/8 **BURBANK, CA 91505**
1 ft.

Site 6 of 16 in cluster A

Relative: **Higher**
Actual: **644 ft.**

LUST REG 4:

Region:	4
Regional Board:	04
County:	Los Angeles
Facility Id:	915050189
Status:	Case Closed
Substance:	Benzene
Substance Quantity:	Not reported
Local Case No:	Not reported
Case Type:	Soil
Abatement Method Used at the Site:	Not reported
Global ID:	T0603702529
W Global ID:	Not reported
Staff:	MB
Local Agency:	19007
Cross Street:	VICTORY BLVD

MASE'S UNOCAL SS#1999 (Continued) **S103282027**

Enforcement Type:	Not reported	
Date Leak Discovered:	9/7/1997	
Date Leak First Reported:		9/7/1997
Date Leak Record Entered:	3/9/1998	
Date Confirmation Began:	9/7/1997	
Date Leak Stopped:	Not reported	
Date Case Last Changed on Database:		1/21/2000
Date the Case was Closed:		11/5/2001
How Leak Discovered:	Subsurface Monitoring	
How Leak Stopped:	Not reported	
Cause of Leak:	Not reported	
Leak Source:	Not reported	
Operator:	Not reported	
Water System:	Not reported	
Well Name:	Not reported	
Approx. Dist To Production Well (ft):		435.8186402840066297849784560 2
Source of Cleanup Funding:		Not reported
Preliminary Site Assessment Workplan Submitted:		Not reported
Preliminary Site Assessment Began:		Not reported
Pollution Characterization Began:		Not reported
Remediation Plan Submitted:		Not reported
Remedial Action Underway:		Not reported
Post Remedial Action Monitoring Began:		Not reported
Enforcement Action Date:		Not reported
Historical Max MTBE Date:		Not reported
Hist Max MTBE Conc in Groundwater:		Not reported
Hist Max MTBE Conc in Soil:		Not reported
Significant Interim Remedial Action Taken:		Not reported
GW Qualifier:	Not reported	
Soil Qualifier:	Not reported	
Organization:	Not reported	
Owner Contact:	Not reported	
Responsible Party:	LIZ SEWELL	
RP Address:	P.O. BOX 25376	
Program:	LUST	
Lat/Long:	34.1842046 / -1	
Local Agency Staff:	DB	
Beneficial Use:	Not reported	
Priority:	Not reported	
Cleanup Fund Id:	Not reported	
Suspended:	Not reported	
Assigned Name:	Not reported	
Summary:	1/21/00 MTBE INVESTIGATION	

SWEEPS UST:

Status:	Active
Comp Number:	10011
Number:	1
Board Of Equalization:	44-001057
Referral Date:	11-16-93
Action Date:	05-13-94
Created Date:	06-30-89
Owner Tank Id:	1999-2
SWRCB Tank Id:	19-007-010011-000001
Tank Status:	A
Capacity:	9950
Active Date:	09-24-91

MASE'S UNOCAL SS#1999 (Continued) **S103282027**

Tank Use:	M.V. FUEL
STG:	P
Content:	REG UNLEADED
Number Of Tanks:	3

Status:	Active
Comp Number:	10011
Number:	1
Board Of Equalization:	44-001057
Referral Date:	11-16-93
Action Date:	05-13-94
Created Date:	06-30-89
Owner Tank Id:	1999-1
SWRCB Tank Id:	19-007-010011-000002
Tank Status:	A
Capacity:	9950
Active Date:	09-24-91
Tank Use:	M.V. FUEL
STG:	P
Content:	REG UNLEADED
Number Of Tanks:	Not reported

Status:	Active
Comp Number:	10011
Number:	1
Board Of Equalization:	44-001057
Referral Date:	11-16-93
Action Date:	05-13-94
Created Date:	06-30-89
Owner Tank Id:	1999-4
SWRCB Tank Id:	19-007-010011-000003
Tank Status:	A
Capacity:	550
Active Date:	09-24-91
Tank Use:	OIL
STG:	W
Content:	WASTE OIL
Number Of Tanks:	Not reported

A7 **MASES UNOCAL NO 1999** **RCRA-SQG** **1000166664**
1976 HOLLYWOOD WY **FINDS** **CAD981645211**
< 1/8 **BURBANK, CA 91505** **ECHO**
1 ft.

Site 7 of 16 in cluster A

Relative:
Higher

Actual:
644 ft.

RCRA-SQG:

Date form received by agency:	05/24/1994
Facility name:	MASES UNOCAL NO 1999
Facility address:	1976 HOLLYWOOD WY BURBANK, CA 91505
EPA ID:	CAD981645211
Mailing address:	HOLLYWOOD WY BURBANK, CA 91505
Contact:	MASON RYON
Contact address:	1976 HOLLYWOOD WY BURBANK, CA 91505
Contact country:	US
Contact telephone:	818-846-7633

MASES UNOCAL NO 1999 (Continued) **1000166664**

Contact email: Not reported
EPA Region: 09
Classification: Small Small Quantity Generator
Description: Handler: generates more than 100 and less than 1000 kg of hazardous waste during any calendar month and accumulates less than 6000 kg of hazardous waste at any time; or generates 100 kg or less of hazardous waste during any calendar month, and accumulates more than 1000 kg of hazardous waste at any time

Owner/Operator Summary:
Owner/operator name: MASON RYON
Owner/operator address: 1976 HOLLYWOOD WY
BURBANK, CA 91505
Owner/operator country: Not reported
Owner/operator telephone: 818-846-7633
Owner/operator email: Not reported
Owner/operator fax: Not reported
Owner/operator extension: Not reported
Legal status: Private
Owner/Operator Type: Owner
Owner/Op start date: Not reported
Owner/Op end date: Not reported

Handler Activities Summary:
U.S. importer of hazardous waste: No
Mixed waste (haz. and radioactive): No
Recycler of hazardous waste: No
Transporter of hazardous waste: No
Treater, storer or disposer of HW: No
Underground injection activity: No
On-site burner exemption: No
Furnace exemption: No
Used oil fuel burner: No
Used oil processor: No
User oil refiner: No
Used oil fuel marketer to burner: No
Used oil Specification marketer: No
Used oil transfer facility: No
Used oil transporter: No

Violation Status: No violations found

FINDS:

Registry ID: 110002736549

Environmental Interest/Information System
RCRAInfo is a national information system that supports the Resource Conservation and Recovery Act (RCRA) program through the tracking of events and activities related to facilities that generate, transport, and treat, store, or dispose of hazardous waste. RCRAInfo allows RCRA program staff to track the notification, permit, compliance, and corrective action activities required under RCRA.

Click this hyperlink while viewing on your computer to access additional FINDS: detail in the EDR Site Report.

MASES UNOCAL NO 1999 (Continued) **1000166664**

ECHO:
Envid: 1000166664
Registry ID: 110002736549
DFR URL: http://echo.epa.gov/detailed-facility-report?fid=110002736549

A8 **TOSCO S.S. #1999** **FINDS** **1023366338**
1976 HOLLYWOOD WAY **N/A**
< 1/8 **BURBANK, CA 91505**
1 ft.

Site 8 of 16 in cluster A

Relative: Higher
Actual: 644 ft.

FINDS:

Registry ID: 110066639123

Environmental Interest/Information System
STATE MASTER

Click this hyperlink while viewing on your computer to access additional FINDS: detail in the EDR Site Report.

A9 **COLUMBUS VENDING OF BURBANK** **LOS ANGELES CO. HMS** **S104538695**
3416 W VICTORY BLVD **N/A**
< 1/8 **BURBANK, CA 91504**
1 ft.

Site 9 of 16 in cluster A

Relative: Higher
Actual: 644 ft.

LOS ANGELES CO. HMS:
Region: LA
Permit Category: Not reported
Facility Id: 023262-032451
Facility Type: Not reported
Facility Status: OPEN
Area: 3E
Permit Number: Not reported
Permit Status: Not reported

A10 **VICTORY AUTO CAR INC** **HAZNET** **S113077908**
1976 HOLLYWOOD WAY **N/A**
< 1/8 **BURBANK, CA 91505**
1 ft.

Site 10 of 16 in cluster A

Relative: Higher
Actual: 644 ft.

HAZNET:
envid: S113077908
Year: 1998
GEPAID: CAL000142186
Contact: MASE RYAN/PRESIDENT
Telephone: 8187668050
Mailing Name: Not reported
Mailing Address: 1976 N HOLLYWOOD WAY
Mailing City,St,Zip: BURBANK, CA 915051516
Gen County: Not reported

VICTORY AUTO CAR INC (Continued) **S113077908**

TSD EPA ID:	CAT080013352
TSD County:	Not reported
Waste Category:	Unspecified aqueous solution
Disposal Method:	Recycler
Tons:	.2085
Cat Decode:	Not reported
Method Decode:	Not reported
Facility County:	Los Angeles

envid:	S113077908
Year:	1998
GEPAID:	CAL000142186
Contact:	MASE RYAN/PRESIDENT
Telephone:	8187668050
Mailing Name:	Not reported
Mailing Address:	1976 N HOLLYWOOD WAY
Mailing City,St,Zip:	BURBANK, CA 915051516
Gen County:	Not reported
TSD EPA ID:	CAT080013352
TSD County:	Not reported
Waste Category:	Unspecified oil-containing waste
Disposal Method:	Recycler
Tons:	2.0850
Cat Decode:	Not reported
Method Decode:	Not reported
Facility County:	Los Angeles

A11 **VICTORY AUTO CARE INC** **EDR Hist Auto** **1008995031**
1976 N HOLLYWOOD WAY **N/A**
< 1/8 **BURBANK, CA 91505**
1 ft.

Site 11 of 16 in cluster A

Relative: EDR Hist Auto
Higher

Actual:
644 ft.

Year:	Name:	Type:
1970	MUELLER EDW V UNION SERVICE STA	GASOLINE STATIONS
1970	MUELLER EDW V UNION SERVICE STA	GASOLINE STATIONS
1970	MUELLER EDW V UNION SERVICE STA	Not reported
1986	UNOCAL	Gasoline Service Stations
1987	UNOCAL	Gasoline Service Stations
1988	UNOCAL	Gasoline Service Stations
1989	UNOCAL CORPORATION	Gasoline Service Stations
1990	UNOCAL CORPORATION	Gasoline Service Stations
1991	UNOCAL CORPORATION	Gasoline Service Stations
1992	UNOCAL CORPORATION	Gasoline Service Stations
1993	UNOCAL CORPORATION	Gasoline Service Stations
1994	UNOCAL CORPORATION	Gasoline Service Stations
1994	MESAS AUTOMOTIVE	General Automotive Repair Shops
1995	MESAS AUTOMOTIVE	General Automotive Repair Shops
1999	VICTORY AUTO CARE INC	General Automotive Repair Shops
2000	VICTORY AUTO CARE INC	General Automotive Repair Shops
2001	VICTORY AUTO CARE INC	General Automotive Repair Shops
2001	MASES AUTOMOTIVE	Gasoline Service Stations
2002	MASES AUTOMOTIVE	Gasoline Service Stations
2002	VICTORY AUTO CARE INC	General Automotive Repair Shops
2003	VICTORY AUTO CARE INC	General Automotive Repair Shops
2003	MASES AUTOMOTIVE	Gasoline Service Stations

VICTORY AUTO CARE INC (Continued) **1008995031**

2004	VICTORY AUTO CARE INC	General Automotive Repair Shops
2004	MASES AUTOMOTIVE	Gasoline Service Stations
2005	VICTORY AUTO CARE INC	General Automotive Repair Shops
2006	VICTORY AUTO CARE INC	General Automotive Repair Shops
2007	VICTORY AUTO CARE INC	General Automotive Repair Shops
2008	VICTORY AUTO CARE INC	General Automotive Repair Shops
2009	VICTORY AUTO CARE INC	General Automotive Repair Shops
2010	VICTORY AUTO CARE INC	General Automotive Repair Shops
2011	VICTORY AUTO CARE INC	General Automotive Repair Shops
2012	VICTORY AUTO CARE INC	General Automotive Repair Shops
2013	VICTORY AUTO CARE INC	General Automotive Repair Shops
2014	VICTORY AUTO CARE INC	General Automotive Repair Shops

---

12 **VALHALLA RECYCLED WATER MAIN EXTENSION** **CIWQS** **S121687927**
WESTERN CITY ST OF BURBANK **N/A**
< 1/8 **BURBANK, CA 91503**
1 ft.

Relative:
Higher
Actual:
630 ft.

CIWQS:

Agency:	Burbank Water and Power
Agency Address:	164 West Magnolia Blvd, Burbank, CA 91503
Place/Project Type:	Construction - Below Ground, Water/Sewer Line, Utility, Gas Line
SIC/NAICS:	Not reported
Region:	4
Program:	CONSTW
Regulatory Measure Status:	Terminated
Regulatory Measure Type:	Storm water construction
Order Number:	2009-0009-DWQ
WDID:	4 19C359173
NPDES Number:	CAS000002
Adoption Date:	Not reported
Effective Date:	07/09/2010
Termination Date:	03/22/2012
Expiration/Review Date:	Not reported
Design Flow:	Not reported
Major/Minor:	Not reported
Complexity:	Not reported
TTWQ:	Not reported
Enforcement Actions within 5 years:	0
Violations within 5 years:	0
Latitude:	34.183
Longitude:	-118.34476

A13 **SERVICE STATION 1999** **HIST UST** **S101585377**
1976 HOLLYWOOD WAY **CA FID UST** **N/A**
< 1/8 **BURBANK, CA 91505**
1 ft.

Site 12 of 16 in cluster A

Relative:
Higher
Actual:
644 ft.

HIST UST:

File Number:	00028278
URL:	http://geotracker.waterboards.ca.gov/ustpdfs/pdf/00028278.pdf
Region:	Not reported
Facility ID:	Not reported
Facility Type:	Not reported
Other Type:	Not reported

SERVICE STATION 1999 (Continued) **S101585377**

Contact Name:	Not reported
Telephone:	Not reported
Owner Name:	Not reported
Owner Address:	Not reported
Owner City,St,Zip:	Not reported
Total Tanks:	Not reported
Tank Num:	Not reported
Container Num:	Not reported
Year Installed:	Not reported
Tank Capacity:	Not reported
Tank Used for:	Not reported
Type of Fuel:	Not reported
Container Construction Thickness:	Not reported
Leak Detection:	Not reported
Tank Num:	Not reported
Container Num:	Not reported
Year Installed:	Not reported
Tank Capacity:	Not reported
Tank Used for:	Not reported
Type of Fuel:	Not reported
Container Construction Thickness:	Not reported
Leak Detection:	Not reported

Click here for Geo Tracker PDF:

CA FID UST:

Facility ID:	19023139
Regulated By:	UTNKA
Regulated ID:	00003863
Cortese Code:	Not reported
SIC Code:	Not reported
Facility Phone:	8188467633
Mail To:	Not reported
Mailing Address:	17700 CASTLETON ST
Mailing Address 2:	Not reported
Mailing City,St,Zip:	BURBANK 91505
Contact:	Not reported
Contact Phone:	Not reported
DUNs Number:	Not reported
NPDES Number:	Not reported
EPA ID:	Not reported
Comments:	Not reported
Status:	Active

A14 **SERVICE STATION 1999** **HIST UST** **U001568417**
1976 N HOLLYWOOD WAY **N/A**
< 1/8 **BURBANK, CA 91505**
1 ft.

Site 13 of 16 in cluster A

Relative:
Higher

Actual:
644 ft.

HIST UST:

File Number:	Not reported
URL:	Not reported
Region:	STATE
Facility ID:	00000003863

SERVICE STATION 1999 (Continued) **U001568417**

Facility Type:	Gas Station
Other Type:	Not reported
Contact Name:	GLEN E MOULIN
Telephone:	8188467633
Owner Name:	UNION OIL COMPANY OF CALIFORNI
Owner Address:	3701 WILSHIRE BOULEVARD-SUITE
Owner City,St,Zip:	LOS ANGELES, CA 90010
Total Tanks:	0003
Tank Num:	001
Container Num:	1999-1
Year Installed:	1967
Tank Capacity:	00009950
Tank Used for:	PRODUCT
Type of Fuel:	UNLEADED
Container Construction Thickness:	Not reported
Leak Detection:	Stock Inventor, Pressure Test, 10
Tank Num:	002
Container Num:	1999-2
Year Installed:	1967
Tank Capacity:	00009950
Tank Used for:	PRODUCT
Type of Fuel:	PREMIUM
Container Construction Thickness:	Not reported
Leak Detection:	Stock Inventor, Pressure Test, 10
Tank Num:	003
Container Num:	1999-4
Year Installed:	1967
Tank Capacity:	00000550
Tank Used for:	WASTE
Type of Fuel:	WASTE OIL
Container Construction Thickness:	Not reported
Leak Detection:	Stock Inventor, Pressure Test, 10

A15 **GARY'S CLEANERS** **EDR Hist Cleaner** **1009125526**
3400 W VICTORY BLVD **N/A**
< 1/8 **BURBANK, CA 91500**
1 ft.

Site 14 of 16 in cluster A

Relative: EDR Hist Cleaner
Higher

Actual:
643 ft.

Year:	Name:	Type:
1970	GARY S CLEANERS	CLEANERS AND DYERS
1970	GARY'S CLEANERS	Not reported
1970	GARY S CLEANERS	CLEANERS AND DYERS

16 **PINKWORLD INTERNATIONAL** **LOS ANGELES CO. HMS** **S104733257**
1742 N CALIFORNIA ST **N/A**
< 1/8 **BURBANK, CA 91505**
1 ft.

Relative: **Higher**
Actual: **631 ft.**

LOS ANGELES CO. HMS:

Region:	LA
Permit Category:	Not reported
Facility Id:	023360-032638
Facility Type:	Not reported
Facility Status:	OPEN
Area:	3E
Permit Number:	Not reported
Permit Status:	Not reported

B17 **ALLEN BOLT & INDUSTRIAL SUPPLY** **WIP** **S106764715**
1711 W BURBANK BLVD **N/A**
< 1/8 **BURBANK, CA 91506**
1 ft.

Site 1 of 8 in cluster B

Relative: **Lower**
Actual: **595 ft.**

WIP:

Region:	4
File Number:	104.1520
File Status:	**Historical**
Staff:	DBACHARO
Facility Suite:	Not reported

A18 **VICTORY AUTO CARE INC** **LOS ANGELES CO. HMS** **S104579135**
1976 N HOLLYWOOD WAY **N/A**
< 1/8 **BURBANK, CA 91505**
1 ft.

Site 15 of 16 in cluster A

Relative: **Higher**
Actual: **644 ft.**

LOS ANGELES CO. HMS:

Region:	LA
Permit Category:	Not reported
Facility Id:	010142-035114
Facility Type:	Not reported
Facility Status:	OPEN
Area:	3E
Permit Number:	Not reported
Permit Status:	Not reported

---

19 **CHMIRS** **S105666890**
1824 N. AVON ST. **N/A**
< 1/8 **BURBANK, CA 91201**
1 ft.

Relative: **Higher**
Actual: **640 ft.**

CHMIRS:

OES Incident Number:	0-2888
OES notification:	06/28/2000
OES Date:	Not reported
OES Time:	Not reported
Date Completed:	**Not reported**
Property Use:	Not reported
Agency Id Number:	Not reported

(Continued) **S105666890**

Agency Incident Number:	Not reported
Time Notified:	Not reported
Time Completed:	Not reported
Surrounding Area:	Not reported
Estimated Temperature:	Not reported
Property Management:	Not reported
More Than Two Substances Involved?:	Not reported
Resp Agncy Personel # Of Decontaminated:	Not reported
Responding Agency Personel # Of Injuries:	Not reported
Responding Agency Personel # Of Fatalities:	Not reported
Others Number Of Decontaminated:	Not reported
Others Number Of Injuries:	Not reported
Others Number Of Fatalities:	Not reported
Vehicle Make/year:	Not reported
Vehicle License Number:	Not reported
Vehicle State:	Not reported
Vehicle Id Number:	Not reported
CA DOT PUC/ICC Number:	Not reported
Company Name:	Not reported
Reporting Officer Name/ID:	Not reported
Report Date:	Not reported
Facility Telephone:	Not reported
Waterway Involved:	Yes
Waterway:	Storm drain
Spill Site:	Not reported
Cleanup By:	Burbank Public Works
Containment:	Not reported
What Happened:	Not reported
Type:	Not reported
Measure:	Not reported
Other:	Not reported
Date/Time:	Not reported
Year:	2000
Agency:	Burbank FD
Incident Date:	6/28/200012:00:00 AM
Admin Agency:	Burbank Fire Department
Amount:	Not reported
Contained:	Yes
Site Type:	Residence
E Date:	Not reported
Substance:	Dirty swimming pool water
Gallons:	10,000
Unknown:	0
Substance #2:	Not reported
Substance #3:	Not reported
Evacuations:	0
Number of Injuries:	0
Number of Fatalities:	0
#1 Pipeline:	Not reported
#2 Pipeline:	Not reported
#3 Pipeline:	Not reported
#1 Vessel >= 300 Tons:	Not reported
#2 Vessel >= 300 Tons:	Not reported
#3 Vessel >= 300 Tons:	Not reported
Evacs:	Not reported
Injuries:	Not reported
Fatals:	Not reported

(Continued) **S105666890**

Comments: Not reported
Description: Swimming pool cleaning company pumped the water out of the pool and into the street. Water eventually ran into a storm drain. Storm drain flows into the LA Co flood control.

A20 **VICTORY AUTO CARE** **FINDS** **1016435142**
1976 N HOLLYWOOD WAY **N/A**
< 1/8 **BURBANK, CA 91505**
1 ft.

Site 16 of 16 in cluster A

Relative: Higher
Actual: 644 ft.

FINDS:

Registry ID: 110055878260

Environmental Interest/Information System
STATE MASTER

Click this hyperlink while viewing on your computer to access additional FINDS: detail in the EDR Site Report.

C21 **AMERICAN MOBILE POWER COMPANY** **HAZNET** **S113039286**
3218 W BURBANK BL **N/A**
< 1/8 **BURBANK, CA 91505**
1 ft.

Site 1 of 13 in cluster C

Relative: Lower
Actual: 607 ft.

HAZNET:

envid:	S113039286
Year:	1999
GEPAID:	CAL000044022
Contact:	TEASLEY ROBERT
Telephone:	0000000000
Mailing Name:	Not reported
Mailing Address:	3218 W BURBANK BLVD
Mailing City,St,Zip:	BURBANK, CA 915050000
Gen County:	Not reported
TSD EPA ID:	CAT000613893
TSD County:	Not reported
Waste Category:	Aqueous solution with total organic residues less than 10 percent
Disposal Method:	Transfer Station
Tons:	.0834
Cat Decode:	Not reported
Method Decode:	Not reported
Facility County:	Los Angeles

C22 **AMERICAN MOBILE POWER CO** **EMI** **S106825806**
3218 BURBANK BLVD **N/A**
< 1/8 **BURBANK, CA 91505**
1 ft.

Site 2 of 13 in cluster C

Relative: **Lower**
Actual: **607 ft.**

EMI:

Year:	1990
County Code:	19
Air Basin:	SC
Facility ID:	71597
Air District Name:	SC
SIC Code:	7812
Air District Name:	SOUTH COAST AQMD
Community Health Air Pollution Info System:	Not reported
Consolidated Emission Reporting Rule:	Not reported
Total Organic Hydrocarbon Gases Tons/Yr:	0
Reactive Organic Gases Tons/Yr:	0
Carbon Monoxide Emissions Tons/Yr:	0
NOX - Oxides of Nitrogen Tons/Yr:	0
SOX - Oxides of Sulphur Tons/Yr:	0
Particulate Matter Tons/Yr:	0
Part. Matter 10 Micrometers and Smllr Tons/Yr:	0

D23 **RTC SERVICES INC.** **FINDS** **1017379543**
1101 N. FLORENCE STREET **N/A**
< 1/8 **BURBANK, CA 91505**
1 ft.

Site 1 of 2 in cluster D

Relative: **Lower**
Actual: **598 ft.**

FINDS:

Registry ID: 110062633137

Environmental Interest/Information System

ICIS (Integrated Compliance Information System) is the Integrated Compliance Information System and provides a database that, when complete, will contain integrated Enforcement and Compliance information across most of EPA's programs. The vision for ICIS is to replace EPA's independent databases that contain Enforcement data with a single repository for that information. Currently, ICIS contains all Federal Administrative and Judicial enforcement actions. This information is maintained in ICIS by EPA in the Regional offices and it Headquarters. A future release of ICIS will replace the Permit Compliance System (PCS) which supports the NPDES and will integrate that information with Federal actions already in the system. ICIS also has the capability to track other activities occurring in the Region that support Compliance and Enforcement programs. These include; Incident Tracking, Compliance Assistance, and Compliance Monitoring.

Click this hyperlink while viewing on your computer to access additional FINDS: detail in the EDR Site Report.

E24 **MAX ERB INSTRUMENT COMPANY** **WIP** **S106764500**
2112 W BURBANK BLVD **N/A**
< 1/8 **BURBANK, CA 91506**
1 ft.

Site 1 of 22 in cluster E

Relative: **Lower**
Actual: **599 ft.**

WIP:

Region:	4
File Number:	104.1514
File Status:	**Historical**
Staff:	JHUANG
Facility Suite:	Not reported

Region:	4
File Number:	104.0717
File Status:	**Historical**
Staff:	DBACHARO
Facility Suite:	Not reported

F25 **DICK S PORSCHE & V W SERVICE** **EDR Hist Auto** **1009013166**
1819 W BURBANK BLVD **N/A**
< 1/8 **BURBANK, CA**
1 ft.

Site 1 of 7 in cluster F

Relative: **Lower**
Actual: **596 ft.**

EDR Hist Auto

Year:	Name:	Type:
1970	DICK S PORSCHE & V W SERVICE	AUTOMOBILE REPAIRING
1970	DICK S PORSCHE & V W SERVICE	AUTOMOBILE REPAIRING
1991	MARKHAM MOTOR WORKS INC	General Automotive Repair Shops
1991	DICKS GERMAN CAR SERVICE INC	General Automotive Repair Shops
1992	MARKHAM MOTOR WORKS INC	General Automotive Repair Shops
1992	DICKS GERMAN CAR SERVICE INC	General Automotive Repair Shops
1993	DICKS GERMAN CAR SERVICE INC	General Automotive Repair Shops
1993	MARKHAM MOTOR WORKS INC	General Automotive Repair Shops
1994	DICKS GERMAN CAR SERVICE INC	General Automotive Repair Shops
1994	MARKHAM MOTOR WORKS INC	General Automotive Repair Shops
1995	DICKS GERMAN CAR SERVICE INC	General Automotive Repair Shops
1995	MARKHAM MOTOR WORKS INC	General Automotive Repair Shops
1996	MARKHAM MOTOR WORKS INC	General Automotive Repair Shops
1996	DICKS GERMAN CAR SERVICE INC	General Automotive Repair Shops
1997	MARKHAM MOTOR WORKS INC	General Automotive Repair Shops
1998	MARKHAM MOTOR WORKS INC	General Automotive Repair Shops
1999	MARKHAM MOTOR WORKS INC	General Automotive Repair Shops
2000	MARKHAM MOTOR WORKS INC	General Automotive Repair Shops
2001	MARKHAM MOTOR WORKS INC	General Automotive Repair Shops
2002	MARKHAM MOTOR WORKS INC	General Automotive Repair Shops
2003	MARKHAM MOTOR WORKS INC	General Automotive Repair Shops
2004	MARKHAM MOTOR WORKS INC	General Automotive Repair Shops
2005	MARKHAM MOTOR WORKS INC	General Automotive Repair Shops
2006	MARKHAM MOTOR WORKS INC	General Automotive Repair Shops
2007	MARKHAM MOTOR WORKS INC	General Automotive Repair Shops
2008	MARKHAM MOTOR WORKS INC	General Automotive Repair Shops
2009	MARKHAM MOTOR WORKS INC	General Automotive Repair Shops
2010	MARKHAM MOTOR WORKS INC	General Automotive Repair Shops
2011	MARKHAM MOTOR WORKS INC	General Automotive Repair Shops
2012	MARKHAM MOTOR WORKS INC	General Automotive Repair Shops
2013	MARKHAM MOTOR WORKS INC	General Automotive Repair Shops
2014	MARKHAM MOTOR WORKS INC	General Automotive Repair Shops

G26 **ELLEN JAY PRINTING** **LOS ANGELES CO. HMS** **S104536301**
1910 W BURBANK BLVD **N/A**
< 1/8 **BURBANK, CA 91505**
1 ft.

Site 1 of 6 in cluster G

Relative: **Lower**
Actual: **596 ft.**

LOS ANGELES CO. HMS:

Region:	LA
Permit Category:	Not reported
Facility Id:	022635-031741
Facility Type:	Not reported
Facility Status:	OPEN
Area:	3E
Permit Number:	Not reported
Permit Status:	Not reported

E27 **VERDUGO MOTOR SERVICE** **EDR Hist Auto** **1009049434**
2106 W BURBANK BLVD **N/A**
< 1/8 **BURBANK, CA**
1 ft.

Site 2 of 22 in cluster E

Relative: **Lower**
Actual: **599 ft.**

EDR Hist Auto

Year:	Name:	Type:
1952	VERDUGO MOTOR SERVICE	AUTOMOBILE GARAGES

H28 **EVANS EXTERMINATING CO.,INC.** **WIP** **S106764447**
1616 W BURBANK BLVD **N/A**
< 1/8 **BURBANK, CA 91506**
1 ft.

Site 1 of 2 in cluster H

Relative: **Lower**
Actual: **593 ft.**

WIP:

Region:	4
File Number:	104.0405
File Status:	**Historical**
Staff:	MPS
Facility Suite:	Not reported

I29 **SAV-ON APPLIANCE** **FINDS** **1023329918**
2925 W BURBANK BLVD **N/A**
< 1/8 **BURBANK, CA 91505**
1 ft.

Site 1 of 9 in cluster I

Relative: **Lower**
Actual: **606 ft.**

FINDS:

Registry ID: 110066244585

Environmental Interest/Information System
STATE MASTER

Click this hyperlink while viewing on your computer to access additional FINDS: detail in the EDR Site Report.

J30 **LOVIE, HAL PRINTING** **WIP** **S106764494**
2609 WYOMING AVE **N/A**
< 1/8 **BURBANK, CA 91505**
1 ft.

Site 1 of 16 in cluster J

Relative: **Lower**
Actual: **603 ft.**

WIP:
Region: 4
File Number: 104.0681
File Status: **Historical**
Staff: LM
Facility Suite: Not reported

K31 **JOHNSON FC** **EDR Hist Auto** **1009016883**
2223 S BURBANK BLVD **N/A**
< 1/8 **BURBANK, CA**
1 ft.

Site 1 of 18 in cluster K

Relative: **Lower**
Actual: **602 ft.**

EDR Hist Auto

Year:	Name:	Type:
1942	JOHNSON F C	GASOLINE AND OIL SERVICE STATIONS
1942	JOHNSON F C	GASOLINE AND OIL SERVICE STATIONS

C32 **COOGI AUSTRALIA INC** **LOS ANGELES CO. HMS** **S104536323**
3133 W BURBANK BLVD **N/A**
< 1/8 **BURBANK, CA 91505**
1 ft.

Site 3 of 13 in cluster C

Relative: **Lower**
Actual: **608 ft.**

LOS ANGELES CO. HMS:
Region: LA
Permit Category: Not reported
Facility Id: 022733-031849
Facility Type: Not reported
Facility Status: OPEN
Area: 3E
Permit Number: Not reported
Permit Status: Not reported

K33 **PALM CLEANERS** **RCRA-SQG** **1000294064**
10247 MAGNOLIA AVE **FINDS** **CAD981965767**
< 1/8 **RIVERSIDE, CA 92503** **ECHO**
1 ft. **WIP**

Site 2 of 18 in cluster K

Relative: **Lower**
Actual: **600 ft.**

RCRA-SQG:
Date form received by agency: 02/05/1987
Facility name: PALM CLEANERS
Facility address: 10247 MAGNOLIA AVE
RIVERSIDE, CA 92503
EPA ID: CAD981965767
Contact: ENVIRONMENTAL MANAGER
Contact address: 10247 MAGNOLIA AVE
RIVERSIDE, CA 92503
Contact country: US

PALM CLEANERS (Continued) **1000294064**

Contact telephone: 714-688-0450
Contact email: Not reported
EPA Region: 09
Classification: Small Small Quantity Generator
Description: Handler: generates more than 100 and less than 1000 kg of hazardous waste during any calendar month and accumulates less than 6000 kg of hazardous waste at any time; or generates 100 kg or less of hazardous waste during any calendar month, and accumulates more than 1000 kg of hazardous waste at any time

Owner/Operator Summary:
Owner/operator name: SHINN HYUN
Owner/operator address: NOT REQUIRED
NOT REQUIRED, ME 99999
Owner/operator country: Not reported
Owner/operator telephone: 415-555-1212
Owner/operator email: Not reported
Owner/operator fax: Not reported
Owner/operator extension: Not reported
Legal status: Private
Owner/Operator Type: Owner
Owner/Op start date: Not reported
Owner/Op end date: Not reported

Owner/operator name: NOT REQUIRED
Owner/operator address: NOT REQUIRED
NOT REQUIRED, ME 99999
Owner/operator country: Not reported
Owner/operator telephone: 415-555-1212
Owner/operator email: Not reported
Owner/operator fax: Not reported
Owner/operator extension: Not reported
Legal status: Private
Owner/Operator Type: Operator
Owner/Op start date: Not reported
Owner/Op end date: Not reported

Handler Activities Summary:
U.S. importer of hazardous waste: No
Mixed waste (haz. and radioactive): No
Recycler of hazardous waste: No
Transporter of hazardous waste: No
Treater, storer or disposer of HW: No
Underground injection activity: No
On-site burner exemption: No
Furnace exemption: No
Used oil fuel burner: No
Used oil processor: No
User oil refiner: No
Used oil fuel marketer to burner: No
Used oil Specification marketer: No
Used oil transfer facility: No
Used oil transporter: No

Violation Status: No violations found

PALM CLEANERS (Continued) **1000294064**

FINDS:

Registry ID: 110002757981

Environmental Interest/Information System
RCRAInfo is a national information system that supports the Resource Conservation and Recovery Act (RCRA) program through the tracking of events and activities related to facilities that generate, transport, and treat, store, or dispose of hazardous waste. RCRAInfo allows RCRA program staff to track the notification, permit, compliance, and corrective action activities required under RCRA.

Click this hyperlink while viewing on your computer to access additional FINDS: detail in the EDR Site Report.

ECHO:
Envid: 1000294064
Registry ID: 110002757981
DFR URL: http://echo.epa.gov/detailed-facility-report?fid=110002757981

WIP:
Region: 4
File Number: 104.0824
File Status: Historical
Staff: JMH
Facility Suite: Not reported

K34 **AUTOMOTIVE ASSOCIATES** **LOS ANGELES CO. HMS** **S103643049**
2227 W BURBANK BLVD **WIP** **N/A**
< 1/8 **BURBANK, CA 91506**
1 ft.

Site 3 of 18 in cluster K

Relative: Lower
Actual: 601 ft.

LOS ANGELES CO. HMS:
Region: LA
Permit Category: Not reported
Facility Id: 022642-031748
Facility Type: Not reported
Facility Status: OPEN
Area: 3E
Permit Number: Not reported
Permit Status: Not reported

WIP:
Region: 4
File Number: 104.1574
File Status: Historical
Staff: MPS
Facility Suite: Not reported

I35 **THREE R PRINTING INC** **LOS ANGELES CO. HMS** **S104536318**
2921 W BURBANK BLVD **N/A**
< 1/8 **BURBANK, CA 91505**
1 ft.

Site 2 of 9 in cluster I

Relative:
Lower

Actual:
606 ft.

LOS ANGELES CO. HMS:

Region:	LA
Permit Category:	Not reported
Facility Id:	022656-031763
Facility Type:	Not reported
Facility Status:	OPEN
Area:	3E
Permit Number:	Not reported
Permit Status:	Not reported

K36 **FIRE STATION 14** **UST** **U003776831**
2305 W BURBANK BLVD **N/A**
< 1/8 **BURBANK, CA 91506**
1 ft.

Site 4 of 18 in cluster K

Relative:
Lower

Actual:
602 ft.

UST:

Facility ID:	11172
Permitting Agency:	BURBANK, CITY OF
Latitude:	34.1794
Longitude:	-118.33616
Facility ID:	00061
Permitting Agency:	Los Angeles County Fire Department
Latitude:	34.17943
Longitude:	-118.3362

E37 **AUTOMOTIVE ASSOCIATES** **RCRA-SQG** **1000335036**
2227 BURBANK BLVD **FINDS** **CAD982356610**
< 1/8 **BURBANK, CA 91506** **ECHO**
1 ft.

Site 3 of 22 in cluster E

Relative:
Lower

Actual:
601 ft.

RCRA-SQG:

Date form received by agency:	09/01/1996
Facility name:	AUTOMOTIVE ASSOCIATES
Facility address:	2227 BURBANK BLVD BURBANK, CA 91506
EPA ID:	CAD982356610
Contact:	Not reported
Contact address:	Not reported Not reported
Contact country:	US
Contact telephone:	Not reported
Contact email:	Not reported
EPA Region:	09
Classification:	Small Small Quantity Generator
Description:	Handler: generates more than 100 and less than 1000 kg of hazardous waste during any calendar month and accumulates less than 6000 kg of hazardous waste at any time; or generates 100 kg or less of hazardous waste during any calendar month, and accumulates more than 1000 kg of hazardous waste at any time

AUTOMOTIVE ASSOCIATES (Continued) **1000335036**

Owner/Operator Summary:

Owner/operator name:	NOT REQUIRED
Owner/operator address:	NOT REQUIRED
	NOT REQUIRED, ME 99999
Owner/operator country:	Not reported
Owner/operator telephone:	415-555-1212
Owner/operator email:	Not reported
Owner/operator fax:	Not reported
Owner/operator extension:	Not reported
Legal status:	Private
Owner/Operator Type:	Operator
Owner/Op start date:	Not reported
Owner/Op end date:	Not reported

Owner/operator name:	BALDI GEORGE
Owner/operator address:	NOT REQUIRED
	NOT REQUIRED, ME 99999
Owner/operator country:	Not reported
Owner/operator telephone:	415-555-1212
Owner/operator email:	Not reported
Owner/operator fax:	Not reported
Owner/operator extension:	Not reported
Legal status:	Private
Owner/Operator Type:	Owner
Owner/Op start date:	Not reported
Owner/Op end date:	Not reported

Handler Activities Summary:

U.S. importer of hazardous waste:	No
Mixed waste (haz. and radioactive):	No
Recycler of hazardous waste:	No
Transporter of hazardous waste:	No
Treater, storer or disposer of HW:	No
Underground injection activity:	No
On-site burner exemption:	No
Furnace exemption:	No
Used oil fuel burner:	No
Used oil processor:	No
User oil refiner:	No
Used oil fuel marketer to burner:	No
Used oil Specification marketer:	No
Used oil transfer facility:	No
Used oil transporter:	No

Historical Generators:

Date form received by agency:	10/27/1987
Site name:	AUTOMOTIVE ASSOCIATES
Classification:	Large Quantity Generator
Violation Status:	No violations found

FINDS:

Registry ID: 110002800167

Environmental Interest/Information System

AUTOMOTIVE ASSOCIATES (Continued) **1000335036**

RCRAInfo is a national information system that supports the Resource Conservation and Recovery Act (RCRA) program through the tracking of events and activities related to facilities that generate, transport, and treat, store, or dispose of hazardous waste. RCRAInfo allows RCRA program staff to track the notification, permit, compliance, and corrective action activities required under RCRA.

STATE MASTER

Click this hyperlink while viewing on your computer to access additional FINDS: detail in the EDR Site Report.

ECHO:
Envid: 1000335036
Registry ID: 110002800167
DFR URL: http://echo.epa.gov/detailed-facility-report?fid=110002800167

L38 **C&D ALIGNMENT** **LOS ANGELES CO. HMS** **S104536312**
2713 W BURBANK BLVD #B **N/A**
< 1/8 **BURBANK, CA 91505**
1 ft.

Site 1 of 19 in cluster L

Relative:
Lower
Actual:
605 ft.

LOS ANGELES CO. HMS:
Region: LA
Permit Category: Not reported
Facility Id: 022648-031755
Facility Type: Not reported
Facility Status: OPEN
Area: 3E
Permit Number: Not reported
Permit Status: Not reported

---

39 **JOSH ZUCKERMAN** **HAZNET** **S123052170**
930 N. KEYSTONE STREET **N/A**
< 1/8 **BURBANK, CA 91506**
1 ft.

Relative:
Lower
Actual:
589 ft.

HAZNET:
envid: S123052170
Year: 2017
GEPAID: CAC002902080
Contact: JOSH ZUCKERMAN
Telephone: 8182034937
Mailing Name: Not reported
Mailing Address: 930 N. KEYSTONE STREET
Mailing City,St,Zip: BURBANK, CA 91506
Gen County: Los Angeles
TSD EPA ID: AZC950823111
TSD County: 99
Waste Category: Asbestos containing waste
Disposal Method: Landfill Or Surface Impoundment That Will Be Closed As Landfill(To Include On-Site Treatment And/Or Stabilization)
Tons: 0.46
Cat Decode: Asbestos containing waste

JOSH ZUCKERMAN (Continued) **S123052170**

Method Decode: Landfill Or Surface Impoundment That Will Be Closed As Landfill(To Include On-Site Treatment And/Or Stabilization)
Facility County: Los Angeles

C40 **NELSON AEROSPACE** **HAZNET** **S113000096**
3305 BURBANK BLVD **N/A**
< 1/8 **BURBANK, CA 91505**
1 ft.

Site 4 of 13 in cluster C

Relative:
Lower

Actual:
608 ft.

HAZNET:

envid:	S113000096
Year:	2004
GEPAID:	CAD027957570
Contact:	KEVIN METCALF
Telephone:	8186860900
Mailing Name:	Not reported
Mailing Address:	10310 NORRIS AVE
Mailing City,St,Zip:	PACOIMA, CA 913310000
Gen County:	Not reported
TSD EPA ID:	UTD981552177
TSD County:	Not reported
Waste Category:	Laboratory waste chemicals
Disposal Method:	Treatment, Incineration
Tons:	0
Cat Decode:	Not reported
Method Decode:	Not reported
Facility County:	Los Angeles

envid:	S113000096
Year:	2004
GEPAID:	CAD027957570
Contact:	KEVIN METCALF
Telephone:	8186860900
Mailing Name:	Not reported
Mailing Address:	10310 NORRIS AVE
Mailing City,St,Zip:	PACOIMA, CA 913310000
Gen County:	Not reported
TSD EPA ID:	UTD981552177
TSD County:	Not reported
Waste Category:	Hydrocarbon solvents (benzene, hexane, Stoddard, Etc.)
Disposal Method:	Treatment, Incineration
Tons:	0.02
Cat Decode:	Not reported
Method Decode:	Not reported
Facility County:	Los Angeles

M41 **BILL'S GULF SERVICE** **EDR Hist Auto** **1008993534**
2501 W BURBANK BLVD **N/A**
< 1/8 **BURBANK, CA 91500**
1 ft.

Site 1 of 13 in cluster M

Relative: EDR Hist Auto
Lower

Actual:
603 ft.

Year:	Name:	Type:
1970	BILL S GULF SERVICE	GASOLINE STATIONS
1970	BILL'S GULF SERVICE	Not reported
1970	BILL S GULF SERVICE	GASOLINE STATIONS
1973	SWEIS AZZAM	Gasoline Service Stations
1974	SWEIS AZZAM	Gasoline Service Stations
1975	SWEIS AZZAM	Gasoline Service Stations
1976	SWEIS AZZAM	Gasoline Service Stations

L42 **GOOD STATS INC** **HAZNET** **S113078881**
2806 WEST BURBANK **N/A**
< 1/8 **BURBANK, CA 91505**
1 ft.

Site 2 of 19 in cluster L

Relative: HAZNET:
Lower

Actual:
604 ft.

envid:	S113078881
Year:	1998
GEPAID:	CAL000143773
Contact:	RICHARD HAMMOND
Telephone:	8188427828
Mailing Name:	Not reported
Mailing Address:	2806 W BURBANK BLVD
Mailing City,St,Zip:	BURBANK, CA 915052307
Gen County:	Not reported
TSD EPA ID:	CAD981402522
TSD County:	Not reported
Waste Category:	Photochemicals/photoprocessing waste
Disposal Method:	Recycler
Tons:	.0225
Cat Decode:	Not reported
Method Decode:	Not reported
Facility County:	Los Angeles

envid:	S113078881
Year:	1996
GEPAID:	CAL000143773
Contact:	RICHARD HAMMOND
Telephone:	8188427828
Mailing Name:	Not reported
Mailing Address:	2806 W BURBANK BLVD
Mailing City,St,Zip:	BURBANK, CA 915052307
Gen County:	Not reported
TSD EPA ID:	CAD981402522
TSD County:	Not reported
Waste Category:	Metal sludge (Alkaline solution (pH >= 12.5) with metals)
Disposal Method:	Recycler
Tons:	.0300
Cat Decode:	Not reported
Method Decode:	Not reported
Facility County:	Los Angeles

GOOD STATS INC (Continued) **S113078881**

envid: S113078881
Year: 1996
GEPAID: CAL000143773
Contact: RICHARD HAMMOND
Telephone: 8188427828
Mailing Name: Not reported
Mailing Address: 2806 W BURBANK BLVD
Mailing City,St,Zip: BURBANK, CA 915052307
Gen County: Not reported
TSD EPA ID: CAD981402522
TSD County: Not reported
Waste Category: Other inorganic solid waste
Disposal Method: Recycler
Tons: .0055
Cat Decode: Not reported
Method Decode: Not reported
Facility County: Los Angeles

L43 **J & J AUTO BODY** **LOS ANGELES CO. HMS** **S104536314**
2717 W BURBANK BLVD **WIP** **N/A**
< 1/8 **BURBANK, CA 91505**
1 ft.

Site 3 of 19 in cluster L

Relative: Lower
Actual: 605 ft.

LOS ANGELES CO. HMS:
Region: LA
Permit Category: Not reported
Facility Id: 022650-031757
Facility Type: Not reported
Facility Status: OPEN
Area: 3E
Permit Number: Not reported
Permit Status: Not reported

WIP:
Region: 4
File Number: 104.1204
File Status: Historical
Staff: JMH
Facility Suite: Not reported

N44 **BURBANK PRINTING CENTER** **LOS ANGELES CO. HMS** **S104536320**
3031 W BURBANK BLVD **N/A**
< 1/8 **BURBANK, CA 91505**
1 ft.

Site 1 of 6 in cluster N

Relative: Lower
Actual: 607 ft.

LOS ANGELES CO. HMS:
Region: LA
Permit Category: Not reported
Facility Id: 022659-031766
Facility Type: Not reported
Facility Status: OPEN
Area: 3E
Permit Number: Not reported
Permit Status: Not reported

O45 **R V DIRECT** **LOS ANGELES CO. HMS** **S104733281**
1332 N CATALINA ST **N/A**
< 1/8 **BURBANK, CA 91505**
1 ft.

Site 1 of 2 in cluster O

Relative: LOS ANGELES CO. HMS:
Lower
Actual: Region: LA
608 ft. Permit Category: Not reported
Facility Id: 023372-032650
Facility Type: Not reported
Facility Status: OPEN
Area: 3E
Permit Number: Not reported
Permit Status: Not reported

E46 **THUNDERBIRD AIR CONDITIONING C** **HIST UST** **S118416166**
2109 WEST BURBANK BLVD **N/A**
< 1/8 **BURBANK, CA 91506**
1 ft.

Site 4 of 22 in cluster E

Relative: HIST UST:
Lower
Actual: File Number: 00028D34
600 ft. URL: http://geotracker.waterboards.ca.gov/ustpdfs/pdf/00028D34.pdf
Region: Not reported
Facility ID: Not reported
Facility Type: Not reported
Other Type: Not reported
Contact Name: Not reported
Telephone: Not reported
Owner Name: Not reported
Owner Address: Not reported
Owner City,St,Zip: Not reported
Total Tanks: Not reported

Tank Num: Not reported
Container Num: Not reported
Year Installed: Not reported
Tank Capacity: Not reported
Tank Used for: Not reported
Type of Fuel: Not reported
Container Construction Thickness: Not reported
Leak Detection: Not reported

Click here for Geo Tracker PDF:

I47 **SAFETY SHOP INC** **RCRA-SQG** **1000596477**
3007 W BURBANK BLVD **FINDS** **CAD983604497**
< 1/8 **BURBANK, CA 91505** **ECHO**
1 ft. **LOS ANGELES CO. HMS**
Site 3 of 9 in cluster I **WIP**

Relative: RCRA-SQG:
Lower Date form received by agency: 06/25/1992
Actual: Facility name: SAFETY SHOP INC
607 ft. Facility address: 3007 W BURBANK BLVD
BURBANK, CA 91505

SAFETY SHOP INC (Continued) **1000596477**

EPA ID:	CAD983604497
Contact:	DAN LARUE
Contact address:	3007 W BURBANK BLVD BURBANK, CA 91505
Contact country:	US
Contact telephone:	818-846-1868
Contact email:	Not reported
EPA Region:	09
Classification:	Small Small Quantity Generator
Description:	Handler: generates more than 100 and less than 1000 kg of hazardous waste during any calendar month and accumulates less than 6000 kg of hazardous waste at any time; or generates 100 kg or less of hazardous waste during any calendar month, and accumulates more than 1000 kg of hazardous waste at any time

Owner/Operator Summary:

Owner/operator name:	RES CHESTER AND BEN EDGE
Owner/operator address:	3007 W BURBANK BLVD BURBANK, CA 91505
Owner/operator country:	Not reported
Owner/operator telephone:	818-845-8847
Owner/operator email:	Not reported
Owner/operator fax:	Not reported
Owner/operator extension:	Not reported
Legal status:	Private
Owner/Operator Type:	Owner
Owner/Op start date:	Not reported
Owner/Op end date:	Not reported

Handler Activities Summary:

U.S. importer of hazardous waste:	No
Mixed waste (haz. and radioactive):	No
Recycler of hazardous waste:	No
Transporter of hazardous waste:	No
Treater, storer or disposer of HW:	No
Underground injection activity:	No
On-site burner exemption:	No
Furnace exemption:	No
Used oil fuel burner:	No
Used oil processor:	No
User oil refiner:	No
Used oil fuel marketer to burner:	No
Used oil Specification marketer:	No
Used oil transfer facility:	No
Used oil transporter:	No

Violation Status: No violations found

FINDS:

Registry ID: 110002859862

Environmental Interest/Information System

RCRAInfo is a national information system that supports the Resource Conservation and Recovery Act (RCRA) program through the tracking of events and activities related to facilities that generate, transport, and treat, store, or dispose of hazardous waste. RCRAInfo allows RCRA

SAFETY SHOP INC (Continued) **1000596477**

program staff to track the notification, permit, compliance, and corrective action activities required under RCRA.

STATE MASTER

Click this hyperlink while viewing on your computer to access additional FINDS: detail in the EDR Site Report.

ECHO:
Envid: 1000596477
Registry ID: 110002859862
DFR URL: http://echo.epa.gov/detailed-facility-report?fid=110002859862

LOS ANGELES CO. HMS:
Region: LA
Permit Category: Not reported
Facility Id: 022657-031764
Facility Type: Not reported
Facility Status: OPEN
Area: 3E
Permit Number: Not reported
Permit Status: Not reported

WIP:
Region: 4
File Number: 104.1219
File Status: Historical
Staff: JMH
Facility Suite: Not reported

L48 **WILSON CLEANERS** **EDR Hist Cleaner** **1009125770**
2726 W BURBANK BLVD **N/A**
< 1/8 **BURBANK, CA**
1 ft.

Site 4 of 19 in cluster L

Relative: Lower

EDR Hist Cleaner

Actual: 604 ft.

Year:	Name:	Type:
1970	WILSON CLEANERS	Not reported
1970	WILSON CLEANERS	CLEANERS AND DYERS
1970	WILSON CLEANERS	CLEANERS AND DYERS

M49 **AT&T MOBILITY - BUENA VISTA (11828)** **FINDS** **1016437302**
2501 W BURBANK BLVD **N/A**
< 1/8 **BURBANK, CA 91505**
1 ft.

Site 2 of 13 in cluster M

Relative: Lower

FINDS:

Actual: 603 ft.

Registry ID: 110055908200

Environmental Interest/Information System

AT&T MOBILITY - BUENA VISTA (11828) (Continued) **1016437302**

STATE MASTER

Click this hyperlink while viewing on your computer to access additional FINDS: detail in the EDR Site Report.

D50 **DON REEVES** **PEST LIC** **S117647314**
1200 N CATALINA ST **N/A**
< 1/8 **BURBANK, CA 91505**
1 ft.

Site 2 of 2 in cluster D

Relative: **Lower**
Actual: **598 ft.**

PEST LIC:

Facility Type:	QAC
Categories:	BC
License No:	80879
Issued or Renewed Date:	01/17/2018
Expiration Date:	12/31/2019

P51 **JIM S AUTO BANK** **EDR Hist Auto** **1009015408**
3417 W BURBANK BLVD **N/A**
< 1/8 **BURBANK, CA**
1 ft.

Site 1 of 4 in cluster P

Relative: **Lower**
Actual: **609 ft.**

EDR Hist Auto

Year:	Name:	Type:
1970	JIM S AUTO BANK	AUTOMOBILE GARAGES
1970	JIM S AUTO BANK	AUTOMOBILE REPAIRING
1975	BROCKETT JAMES EARL	General Automotive Repair Shops
1976	BROCKETT JAMES EARL	General Automotive Repair Shops
1976	JIMS AUTO BANK	General Automotive Repair Shops
1977	BROCKETT JAMES EARL	General Automotive Repair Shops
1977	JIMS AUTO BANK	General Automotive Repair Shops
1978	JIMS AUTO BANK	General Automotive Repair Shops
1979	JIMS AUTO BANK	General Automotive Repair Shops

L52 **APOLLO COLOR SERVICE** **ENF** **S111211687**
2720 BURBANK **N/A**
< 1/8 **BURBANK, CA 91505**
1 ft.

Site 5 of 19 in cluster L

Relative: **Lower**
Actual: **604 ft.**

ENF:

Region:	4
Facility Id:	206037
Agency Name:	Apollo Colr Service
Place Type:	Facility
Place Subtype:	Not reported
Facility Type:	Not reported
Agency Type:	Privately-Owned Business
# Of Agencies:	1
Place Latitude:	34.177977
Place Longitude:	-118.340422

APOLLO COLOR SERVICE (Continued) **S111211687**

SIC Code 1:	Not reported
SIC Desc 1:	Not reported
SIC Code 2:	Not reported
SIC Desc 2:	Not reported
SIC Code 3:	Not reported
SIC Desc 3:	Not reported
NAICS Code 1:	Not reported
NAICS Desc 1:	Not reported
NAICS Code 2:	Not reported
NAICS Desc 2:	Not reported
NAICS Code 3:	Not reported
NAICS Desc 3:	Not reported
# Of Places:	1
Source Of Facility:	Reg Meas
Design Flow:	Not reported
Threat To Water Quality:	Not reported
Complexity:	Not reported
Pretreatment:	Not reported
Facility Waste Type:	Not reported
Facility Waste Type 2:	Not reported
Facility Waste Type 3:	Not reported
Facility Waste Type 4:	Not reported
Program:	WIP
Program Category1:	MONITORING
Program Category2:	MONITORING
# Of Programs:	1
WDID:	4WIP1041177
Reg Measure Id:	159262
Reg Measure Type:	Unregulated
Region:	4
Order #:	Not reported
Npdes# CA#:	Not reported
Major-Minor:	Not reported
Npdes Type:	Not reported
Reclamation:	Not reported
Dredge Fill Fee:	Not reported
301H:	Not reported
Application Fee Amt Received:	Not reported
Status:	Historical
Status Date:	06/17/2005
Effective Date:	Not reported
Expiration/Review Date:	Not reported
Termination Date:	Not reported
WDR Review - Amend:	Not reported
WDR Review - Revise/Renew:	Not reported
WDR Review - Rescind:	Not reported
WDR Review - No Action Required:	Not reported
WDR Review - Pending:	Not reported
WDR Review - Planned:	Not reported
Status Enrollee:	N
Individual/General:	Not reported
Fee Code:	Not reported
Direction/Voice:	Passive
Enforcement Id(EID):	220810
Region:	4
Order / Resolution Number:	13267 Letter
Enforcement Action Type:	13267 Letter

APOLLO COLOR SERVICE (Continued) **S111211687**

Effective Date:	11/09/2000
Adoption/Issuance Date:	Not reported
Achieve Date:	Not reported
Termination Date:	11/09/2000
ACL Issuance Date:	Not reported
EPL Issuance Date:	Not reported
Status:	Historical
Title:	Enforcement - 4WIP1041177
Description:	Not reported
Program:	WIP
Latest Milestone Completion Date:	Not reported
# Of Programs1:	1
Total Assessment Amount:	0
Initial Assessed Amount:	0
Liability $ Amount:	0
Project $ Amount:	0
Liability $ Paid:	0
Project $ Completed:	0
Total $ Paid/Completed Amount:	0

E53 **L A GERMAN AND JAPANESE IMPORTS** **RCRA-SQG** **1000115989**
2100 W BURBANK BLVD **FINDS** **CAD982320103**
< 1/8 **BURBANK, CA 91506** **ECHO**
1 ft.

Site 5 of 22 in cluster E

Relative:
Lower

Actual:
598 ft.

RCRA-SQG:

Date form received by agency:	05/14/1992
Facility name:	L A GERMAN AND JAPANESE IMPORTS
Facility address:	2100 W BURBANK BLVD BURBANK, CA 91506
EPA ID:	CAD982320103
Contact:	MKRTICH BOYADZHYAN
Contact address:	2100 W BURBANK BLVD BURBANK, CA 91506
Contact country:	US
Contact telephone:	818-845-9394
Contact email:	Not reported
EPA Region:	09
Classification:	Small Small Quantity Generator
Description:	Handler: generates more than 100 and less than 1000 kg of hazardous waste during any calendar month and accumulates less than 6000 kg of hazardous waste at any time; or generates 100 kg or less of hazardous waste during any calendar month, and accumulates more than 1000 kg of hazardous waste at any time

Owner/Operator Summary:

Owner/operator name:	NOT REQUIRED
Owner/operator address:	NOT REQUIRED NOT REQUIRED, ME 99999
Owner/operator country:	Not reported
Owner/operator telephone:	415-555-1212
Owner/operator email:	Not reported
Owner/operator fax:	Not reported
Owner/operator extension:	Not reported
Legal status:	Private
Owner/Operator Type:	Operator

L A GERMAN AND JAPANESE IMPORTS (Continued) **1000115989**

Owner/Op start date: Not reported
Owner/Op end date: Not reported

Owner/operator name: MKRTICH BOYADZHYAN
Owner/operator address: 2100 W BURBANK BLVD
BURBANK, CA 91506
Owner/operator country: Not reported
Owner/operator telephone: 818-845-9394
Owner/operator email: Not reported
Owner/operator fax: Not reported
Owner/operator extension: Not reported
Legal status: Private
Owner/Operator Type: Owner
Owner/Op start date: Not reported
Owner/Op end date: Not reported

Handler Activities Summary:
U.S. importer of hazardous waste: No
Mixed waste (haz. and radioactive): No
Recycler of hazardous waste: No
Transporter of hazardous waste: No
Treater, storer or disposer of HW: No
Underground injection activity: No
On-site burner exemption: No
Furnace exemption: No
Used oil fuel burner: No
Used oil processor: No
User oil refiner: No
Used oil fuel marketer to burner: No
Used oil Specification marketer: No
Used oil transfer facility: No
Used oil transporter: No

Violation Status: No violations found

FINDS:

Registry ID: 110002793237

Environmental Interest/Information System
RCRAInfo is a national information system that supports the Resource Conservation and Recovery Act (RCRA) program through the tracking of events and activities related to facilities that generate, transport, and treat, store, or dispose of hazardous waste. RCRAInfo allows RCRA program staff to track the notification, permit, compliance, and corrective action activities required under RCRA.

STATE MASTER

Click this hyperlink while viewing on your computer to access additional FINDS: detail in the EDR Site Report.

ECHO:
Envid: 1000115989
Registry ID: 110002793237
DFR URL: http://echo.epa.gov/detailed-facility-report?fid=110002793237

C54 **AMERICAN MOBILE POWER CO** **FINDS** **1014678975**
3300 W BURBANK BLVD **N/A**
< 1/8 **BURBANK, CA 91505**
1 ft.

Site 5 of 13 in cluster C

Relative: **Lower**
Actual: **607 ft.**

FINDS:

Registry ID: 110041135713

Environmental Interest/Information System
AIR EMISSIONS CLASSIFICATION UNKNOWN

Click this hyperlink while viewing on your computer to access additional FINDS: detail in the EDR Site Report.

C55 **AMPCO** **FINDS** **1016437357**
3300 W BURBANK BLVD **N/A**
< 1/8 **BURBANK, CA 91505**
1 ft.

Site 6 of 13 in cluster C

Relative: **Lower**
Actual: **607 ft.**

FINDS:

Registry ID: 110055909094

Environmental Interest/Information System
STATE MASTER

Click this hyperlink while viewing on your computer to access additional FINDS: detail in the EDR Site Report.

C56 **AMERICAN MOBILE POWER COMPANY** **HAZNET** **S113123539**
3300 W BURBANK BLVD **N/A**
< 1/8 **BURBANK, CA 91505**
1 ft.

Site 7 of 13 in cluster C

Relative: **Lower**
Actual: **607 ft.**

HAZNET:

envid:	S113123539
Year:	2017
GEPAID:	CAL000262942
Contact:	RICHARD TEASLEY
Telephone:	8188455474
Mailing Name:	Not reported
Mailing Address:	3300 W BURBANK BLVD
Mailing City,St,Zip:	BURBANK, CA 915050000
Gen County:	Los Angeles
TSD EPA ID:	CAT080013352
TSD County:	Los Angeles
Waste Category:	Waste oil and mixed oil
Disposal Method:	Other Recovery Of Reclamation For Reuse Including Acid Regeneration, Organics Recovery Ect
Tons:	0.836
Cat Decode:	Waste oil and mixed oil
Method Decode:	Other Recovery Of Reclamation For Reuse Including Acid Regeneration,

AMERICAN MOBILE POWER COMPANY (Continued) **S113123539**

	Organics Recovery Ect
Facility County:	Los Angeles

envid:	S113123539
Year:	2016
GEPAID:	CAL000262942
Contact:	RICHARD TEASLEY
Telephone:	8188455474
Mailing Name:	Not reported
Mailing Address:	3300 W BURBANK BLVD
Mailing City,St,Zip:	BURBANK, CA 915050000
Gen County:	Los Angeles
TSD EPA ID:	CAT080013352
TSD County:	Los Angeles
Waste Category:	Waste oil and mixed oil
Disposal Method:	Other Recovery Of Reclamation For Reuse Including Acid Regeneration, Organics Recovery Ect
Tons:	0.855
Cat Decode:	Not reported
Method Decode:	Not reported
Facility County:	Los Angeles

envid:	S113123539
Year:	2015
GEPAID:	CAL000262942
Contact:	RICHARD TEASLEY
Telephone:	8188455474
Mailing Name:	Not reported
Mailing Address:	3300 W BURBANK BLVD
Mailing City,St,Zip:	BURBANK, CA 915050000
Gen County:	Los Angeles
TSD EPA ID:	CAT080013352
TSD County:	Los Angeles
Waste Category:	Waste oil and mixed oil
Disposal Method:	Other Recovery Of Reclamation For Reuse Including Acid Regeneration, Organics Recovery Ect
Tons:	0.836
Cat Decode:	Not reported
Method Decode:	Not reported
Facility County:	Los Angeles

envid:	S113123539
Year:	2014
GEPAID:	CAL000262942
Contact:	RICHARD TEASLEY
Telephone:	8188455474
Mailing Name:	Not reported
Mailing Address:	3300 W BURBANK BLVD
Mailing City,St,Zip:	BURBANK, CA 915050000
Gen County:	Los Angeles
TSD EPA ID:	CAT080013352
TSD County:	Los Angeles
Waste Category:	Waste oil and mixed oil
Disposal Method:	Other Recovery Of Reclamation For Reuse Including Acid Regeneration, Organics Recovery Ect
Tons:	0.836
Cat Decode:	Not reported

AMERICAN MOBILE POWER COMPANY (Continued) **S113123539**

Method Decode: Not reported
Facility County: Los Angeles

envid: S113123539
Year: 2013
GEPAID: CAL000262942
Contact: RICHARD TEASLEY
Telephone: 8188455474
Mailing Name: Not reported
Mailing Address: 3300 W BURBANK BLVD
Mailing City,St,Zip: BURBANK, CA 915050000
Gen County: Los Angeles
TSD EPA ID: CAT080013352
TSD County: Los Angeles
Waste Category: Not reported
Disposal Method: Other Recovery Of Reclamation For Reuse Including Acid Regeneration, Organics Recovery Ect
Tons: 0.836
Cat Decode: Not reported
Method Decode: Not reported
Facility County: Not reported

Click this hyperlink while viewing on your computer to access
8 additional CA_HAZNET: record(s) in the EDR Site Report.

K57 **PORSCHE PARTS** **RCRA-SQG** **1000378140**
2219 W BURBANK BLVD **FINDS** **CAD982348765**
< 1/8 **BURBANK, CA 91505** **ECHO**
1 ft.

Site 5 of 18 in cluster K

Relative:
Lower

Actual:
602 ft.

RCRA-SQG:
Date form received by agency: 02/26/1988
Facility name: PORSCHE PARTS
Facility address: 2219 W BURBANK BLVD
BURBANK, CA 91505
EPA ID: CAD982348765
Mailing address: W BURBANK BLVD
BURBANK, CA 91505
Contact: ENVIRONMENTAL MANAGER
Contact address: 2219 W BURBANK BLVD
BURBANK, CA 91505
Contact country: US
Contact telephone: 818-843-6375
Contact email: Not reported
EPA Region: 09
Classification: Small Small Quantity Generator
Description: Handler: generates more than 100 and less than 1000 kg of hazardous waste during any calendar month and accumulates less than 6000 kg of hazardous waste at any time; or generates 100 kg or less of hazardous waste during any calendar month, and accumulates more than 1000 kg of hazardous waste at any time

Owner/Operator Summary:
Owner/operator name: BILL ADAMS
Owner/operator address: NOT REQUIRED
NOT REQUIRED, ME 99999

PORSCHE PARTS (Continued) **1000378140**

Owner/operator country: Not reported
Owner/operator telephone: 415-555-1212
Owner/operator email: Not reported
Owner/operator fax: Not reported
Owner/operator extension: Not reported
Legal status: Private
Owner/Operator Type: Owner
Owner/Op start date: Not reported
Owner/Op end date: Not reported

Owner/operator name: NOT REQUIRED
Owner/operator address: NOT REQUIRED
NOT REQUIRED, ME 99999
Owner/operator country: Not reported
Owner/operator telephone: 415-555-1212
Owner/operator email: Not reported
Owner/operator fax: Not reported
Owner/operator extension: Not reported
Legal status: Private
Owner/Operator Type: Operator
Owner/Op start date: Not reported
Owner/Op end date: Not reported

Handler Activities Summary:
U.S. importer of hazardous waste: No
Mixed waste (haz. and radioactive): No
Recycler of hazardous waste: No
Transporter of hazardous waste: No
Treater, storer or disposer of HW: No
Underground injection activity: No
On-site burner exemption: No
Furnace exemption: No
Used oil fuel burner: No
Used oil processor: No
User oil refiner: No
Used oil fuel marketer to burner: No
Used oil Specification marketer: No
Used oil transfer facility: No
Used oil transporter: No

Violation Status: No violations found

FINDS:

Registry ID: 110002798642

Environmental Interest/Information System
RCRAInfo is a national information system that supports the Resource Conservation and Recovery Act (RCRA) program through the tracking of events and activities related to facilities that generate, transport, and treat, store, or dispose of hazardous waste. RCRAInfo allows RCRA program staff to track the notification, permit, compliance, and corrective action activities required under RCRA.

Click this hyperlink while viewing on your computer to access additional FINDS: detail in the EDR Site Report.

PORSCHE PARTS (Continued) **1000378140**

ECHO:

Envid:	1000378140
Registry ID:	110002798642
DFR URL:	http://echo.epa.gov/detailed-facility-report?fid=110002798642

E58 **GERMAN CAR CENTER** **SWEEPS UST** **S102058451**
2100 W BURBANK BLVD **LOS ANGELES CO. HMS** **N/A**
< 1/8 **BURBANK, CA 91506**
1 ft.

Site 6 of 22 in cluster E

Relative: Lower
Actual: 598 ft.

SWEEPS UST:

Status:	Active
Comp Number:	10091
Number:	9
Board Of Equalization:	Not reported
Referral Date:	12-05-90
Action Date:	12-05-90
Created Date:	06-30-89
Owner Tank Id:	Not reported
SWRCB Tank Id:	Not reported
Tank Status:	Not reported
Capacity:	Not reported
Active Date:	Not reported
Tank Use:	Not reported
STG:	Not reported
Content:	Not reported
Number Of Tanks:	Not reported

LOS ANGELES CO. HMS:

Region:	LA
Permit Category:	Not reported
Facility Id:	010213-010091
Facility Type:	Not reported
Facility Status:	Removed
Area:	3E
Permit Number:	Not reported
Permit Status:	Not reported

Q59 **SOUND TRAX STUDIOS** **CPS-SLIC** **S106484425**
2815 W BURBANK BLVD **WIP** **N/A**
< 1/8 **BURBANK, CA 91505**
1 ft.

Site 1 of 9 in cluster Q

Relative: Lower
Actual: 605 ft.

CPS-SLIC:

Region:	STATE
Facility Status:	**Completed - Case Closed**
Status Date:	12/19/2014
Global Id:	SL603798595
Lead Agency:	LOS ANGELES RWQCB (REGION 4)
Lead Agency Case Number:	Not reported
Latitude:	34.177482
Longitude:	-118.340645
Case Type:	Cleanup Program Site

SOUND TRAX STUDIOS (Continued) **S106484425**

Case Worker: GJH
Local Agency: Not reported
RB Case Number: 104.0128
File Location: Not reported
Potential Media Affected: Aquifer used for drinking water supply
Potential Contaminants of Concern: Not reported
Site History: Not reported

Click here to access the California GeoTracker records for this facility:

WIP:
Region: 4
File Number: 104.0128
File Status: Backlog
Staff: UNIDENTIFIED
Facility Suite: Not reported

---

60 **ALL-RITE MFG. CO.** **WIP** **S106767960**
934 N ORCHARD DR **N/A**
< 1/8 **BURBANK, CA 91506**
1 ft.

WIP:
Relative: Region: 4
Lower File Number: 109.5077
Actual: **File Status: Historical**
593 ft. Staff: MPS
Facility Suite: Not reported

C61 **FEINBLATT V W** **EDR Hist Auto** **1009013624**
3321 BURBANK **N/A**
< 1/8 **BURBANK, CA 91505**
1 ft.

Site 8 of 13 in cluster C

Relative: EDR Hist Auto
Lower
Actual:
608 ft.

Year:	Name:	Type:
1952	MURPHY GLENN	GASOLINE STATIONS
1952	MURPHY GLENN	GASOLINE STATIONS
1969	FEINBLATT V W	Gasoline Service Stations

L62 **ANGELA INGRAM** **HAZNET** **S118926130**
2704 W WYOMING AVE **N/A**
< 1/8 **BURBANK, CA 91505**
1 ft.

Site 6 of 19 in cluster L

Relative: HAZNET:
Lower envid: S118926130
Actual: Year: 2015
606 ft. GEPAID: CAC002825677
Contact: ANGELA INGRAM
Telephone: 8184158894

ANGELA INGRAM (Continued) **S118926130**

Mailing Name:	Not reported
Mailing Address:	2704 W WYOMING AVE
Mailing City,St,Zip:	BURBANK, CA 915051913
Gen County:	Los Angeles
TSD EPA ID:	AZC950823111
TSD County:	99
Waste Category:	Asbestos containing waste
Disposal Method:	Landfill Or Surface Impoundment That Will Be Closed As Landfill(To Include On-Site Treatment And/Or Stabilization)
Tons:	1.38
Cat Decode:	Not reported
Method Decode:	Not reported
Facility County:	Los Angeles

M63 **AUTOZONE #5362** **HAZNET** **S113105175**
2502 BURBANK BLVD **N/A**
< 1/8 **BURBANK, CA 91505**
1 ft.

Site 3 of 13 in cluster M

Relative: HAZNET:
Lower

Actual:
601 ft.

envid:	S113105175
Year:	2017
GEPAID:	CAL000206829
Contact:	BRYAN BLAIR
Telephone:	9014957217
Mailing Name:	Not reported
Mailing Address:	DEPT 8190, 123 S FRONT ST
Mailing City,St,Zip:	MEMPHIS, TN 381033607
Gen County:	Los Angeles
TSD EPA ID:	CAD008364432
TSD County:	Los Angeles
Waste Category:	Unspecified solvent mixture
Disposal Method:	Storage, Bulking, And/Or Transfer Off Site--No Treatment/Reovery (H010-H129) Or (H131-H135)
Tons:	0.014
Cat Decode:	Unspecified solvent mixture
Method Decode:	Storage, Bulking, And/Or Transfer Off Site--No Treatment/Reovery (H010-H129) Or (H131-H135)
Facility County:	Los Angeles

envid:	S113105175
Year:	2017
GEPAID:	CAL000206829
Contact:	BRYAN BLAIR
Telephone:	9014957217
Mailing Name:	Not reported
Mailing Address:	DEPT 8190, 123 S FRONT ST
Mailing City,St,Zip:	MEMPHIS, TN 381033607
Gen County:	Los Angeles
TSD EPA ID:	CAD008364432
TSD County:	Los Angeles
Waste Category:	Off-specification, aged or surplus organics
Disposal Method:	Storage, Bulking, And/Or Transfer Off Site--No Treatment/Reovery (H010-H129) Or (H131-H135)
Tons:	0.022
Cat Decode:	Off-specification, aged or surplus organics
Method Decode:	Storage, Bulking, And/Or Transfer Off Site--No Treatment/Reovery

AUTOZONE #5362 (Continued) **S113105175**

	(H010-H129) Or (H131-H135)
Facility County:	Los Angeles

envid:	S113105175
Year:	2017
GEPAID:	CAL000206829
Contact:	BRYAN BLAIR
Telephone:	9014957217
Mailing Name:	Not reported
Mailing Address:	DEPT 8190, 123 S FRONT ST
Mailing City,St,Zip:	MEMPHIS, TN 381033607
Gen County:	Los Angeles
TSD EPA ID:	CAD008364432
TSD County:	Los Angeles
Waste Category:	Other inorganic solid waste
Disposal Method:	Storage, Bulking, And/Or Transfer Off Site--No Treatment/Reovery (H010-H129) Or (H131-H135)
Tons:	0.0055
Cat Decode:	Other inorganic solid waste
Method Decode:	Storage, Bulking, And/Or Transfer Off Site--No Treatment/Reovery (H010-H129) Or (H131-H135)
Facility County:	Los Angeles

envid:	S113105175
Year:	2017
GEPAID:	CAL000206829
Contact:	BRYAN BLAIR
Telephone:	9014957217
Mailing Name:	Not reported
Mailing Address:	DEPT 8190, 123 S FRONT ST
Mailing City,St,Zip:	MEMPHIS, TN 381033607
Gen County:	Los Angeles
TSD EPA ID:	NED981723513
TSD County:	99
Waste Category:	Unspecified oil-containing waste
Disposal Method:	Incineration--Thermal Destruction Other Than Use As A Fuel
Tons:	0.35
Cat Decode:	Unspecified oil-containing waste
Method Decode:	Incineration--Thermal Destruction Other Than Use As A Fuel
Facility County:	Los Angeles

envid:	S113105175
Year:	2017
GEPAID:	CAL000206829
Contact:	BRYAN BLAIR
Telephone:	9014957217
Mailing Name:	Not reported
Mailing Address:	DEPT 8190, 123 S FRONT ST
Mailing City,St,Zip:	MEMPHIS, TN 381033607
Gen County:	Los Angeles
TSD EPA ID:	UTD991301748
TSD County:	99
Waste Category:	Other organic solids
Disposal Method:	Landfill Or Surface Impoundment That Will Be Closed As Landfill(To Include On-Site Treatment And/Or Stabilization)
Tons:	0.2
Cat Decode:	Other organic solids

AUTOZONE #5362 (Continued) **S113105175**

Method Decode: Landfill Or Surface Impoundment That Will Be Closed As Landfill(To Include On-Site Treatment And/Or Stabilization)
Facility County: Los Angeles

Click this hyperlink while viewing on your computer to access
38 additional CA_HAZNET: record(s) in the EDR Site Report.

P64 **BREMNER PRINTING** **LOS ANGELES CO. HMS** **S104536325**
3419 W BURBANK BLVD **WIP** **N/A**
< 1/8 **BURBANK, CA 91505**
1 ft.

Site 2 of 4 in cluster P

Relative:
Lower
Actual:
609 ft.

LOS ANGELES CO. HMS:
Region: LA
Permit Category: Not reported
Facility Id: 022735-031851
Facility Type: Not reported
Facility Status: OPEN
Area: 3E
Permit Number: Not reported
Permit Status: Not reported

WIP:
Region: 4
File Number: 104.0204
File Status: Historical
Staff: LM
Facility Suite: Not reported

E65 **TALA'S ORCHID** **LOS ANGELES CO. HMS** **S104536304**
2200 W BURBANK BLVD #A **N/A**
< 1/8 **BURBANK, CA 91505**
1 ft.

Site 7 of 22 in cluster E

Relative:
Lower
Actual:
600 ft.

LOS ANGELES CO. HMS:
Region: LA
Permit Category: Not reported
Facility Id: 022638-031744
Facility Type: Not reported
Facility Status: OPEN
Area: 3E
Permit Number: Not reported
Permit Status: Not reported

L66 **GOOD STATS INC** **LOS ANGELES CO. HMS** **S103966393**
2806 W BURBANK BLVD **N/A**
< 1/8 **BURBANK, CA 91505**
1 ft.

Site 7 of 19 in cluster L

Relative:
Lower

Actual:
604 ft.

LOS ANGELES CO. HMS:

Region:	LA
Permit Category:	Not reported
Facility Id:	022653-031760
Facility Type:	Not reported
Facility Status:	OPEN
Area:	3E
Permit Number:	Not reported
Permit Status:	Not reported

R67 **MARK O CLARKE** **PEST LIC** **S117646824**
1211 N NIAGARA ST **N/A**
< 1/8 **BURBANK, CA 91505**
1 ft.

Site 1 of 2 in cluster R

Relative:
Lower

Actual:
602 ft.

PEST LIC:

Facility Type:	QAC
Categories:	AB
License No:	78911
Issued or Renewed Date:	01/01/2017
Expiration Date:	12/31/2018

J68 **DEWEY PEST CONTROL** **RCRA-SQG** **1000226175**
2627 BURBANK BLVD **FINDS** **CAD981431604**
< 1/8 **BURBANK, CA 91505** **ECHO**
1 ft.

Site 2 of 16 in cluster J

Relative:
Lower

Actual:
604 ft.

RCRA-SQG:

Date form received by agency:	09/01/1996
Facility name:	DEWEY PEST CONTROL
Facility address:	2627 BURBANK BLVD BURBANK, CA 91505
EPA ID:	CAD981431604
Mailing address:	3711 BEVERLY BLVD LOS ANGELES, CA 90004
Contact:	Not reported
Contact address:	Not reported Not reported
Contact country:	US
Contact telephone:	Not reported
Contact email:	Not reported
EPA Region:	09
Classification:	Small Small Quantity Generator
Description:	Handler: generates more than 100 and less than 1000 kg of hazardous waste during any calendar month and accumulates less than 6000 kg of hazardous waste at any time; or generates 100 kg or less of hazardous waste during any calendar month, and accumulates more than 1000 kg of hazardous waste at any time

DEWEY PEST CONTROL (Continued) **1000226175**

Owner/Operator Summary:

Owner/operator name:	DEWEY SERVICES INC
Owner/operator address:	NOT REQUIRED NOT REQUIRED, ME 99999
Owner/operator country:	Not reported
Owner/operator telephone:	415-555-1212
Owner/operator email:	Not reported
Owner/operator fax:	Not reported
Owner/operator extension:	Not reported
Legal status:	Private
Owner/Operator Type:	Owner
Owner/Op start date:	Not reported
Owner/Op end date:	Not reported

Owner/operator name:	NOT REQUIRED
Owner/operator address:	NOT REQUIRED NOT REQUIRED, ME 99999
Owner/operator country:	Not reported
Owner/operator telephone:	415-555-1212
Owner/operator email:	Not reported
Owner/operator fax:	Not reported
Owner/operator extension:	Not reported
Legal status:	Private
Owner/Operator Type:	Operator
Owner/Op start date:	Not reported
Owner/Op end date:	Not reported

Handler Activities Summary:

U.S. importer of hazardous waste:	No
Mixed waste (haz. and radioactive):	No
Recycler of hazardous waste:	No
Transporter of hazardous waste:	No
Treater, storer or disposer of HW:	No
Underground injection activity:	No
On-site burner exemption:	No
Furnace exemption:	No
Used oil fuel burner:	No
Used oil processor:	No
User oil refiner:	No
Used oil fuel marketer to burner:	No
Used oil Specification marketer:	No
Used oil transfer facility:	No
Used oil transporter:	No

Historical Generators:

Date form received by agency:	07/30/1986
Site name:	DEWEY PEST CONTROL
Classification:	Large Quantity Generator
Violation Status:	No violations found

FINDS:

Registry ID: 110002703101

Environmental Interest/Information System

DEWEY PEST CONTROL (Continued) **1000226175**

RCRAInfo is a national information system that supports the Resource Conservation and Recovery Act (RCRA) program through the tracking of events and activities related to facilities that generate, transport, and treat, store, or dispose of hazardous waste. RCRAInfo allows RCRA program staff to track the notification, permit, compliance, and corrective action activities required under RCRA.

Click this hyperlink while viewing on your computer to access additional FINDS: detail in the EDR Site Report.

ECHO:
Envid: 1000226175
Registry ID: 110002703101
DFR URL: http://echo.epa.gov/detailed-facility-report?fid=110002703101

I69 **SAFETY SHOP INC** **EDR Hist Auto** **1009016806**
3007 W BURBANK BLVD **N/A**
< 1/8 **BURBANK, CA**
1 ft.

Site 4 of 9 in cluster I

Relative: EDR Hist Auto
Lower

Actual:
607 ft.

Year:	Name:	Type:
1969	SAFETY SHOP	General Automotive Repair Shops
1970	SAFETY SHOP INC	AUTOMOBILE REPAIRING
1970	SAFETY SHOP INC	AUTOMOBILE REPAIRING
1970	SAFETY SHOP	General Automotive Repair Shops
1971	SAFETY SHOP INC	General Automotive Repair Shops
1972	SAFETY SHOP INC	General Automotive Repair Shops
1973	SAFETY SHOP INC	General Automotive Repair Shops
1974	SAFETY SHOP INC	General Automotive Repair Shops
1976	SAFETY SHOP INC	General Automotive Repair Shops
1977	SAFETY SHOP INC	General Automotive Repair Shops
1978	SAFETY SHOP INC	General Automotive Repair Shops
1979	SAFETY SHOP INC	General Automotive Repair Shops
1980	SAFETY SHOP INC	General Automotive Repair Shops
1982	SAFETY SHOP INC	General Automotive Repair Shops
1983	SAFETY SHOP INC	General Automotive Repair Shops
1985	SAFETY SHOP INC	General Automotive Repair Shops
1986	SAFETY SHOP INC	General Automotive Repair Shops
1987	SAFETY SHOP INC	General Automotive Repair Shops
1988	SAFETY SHOP INC	General Automotive Repair Shops
1989	SAFETY SHOP INC	General Automotive Repair Shops
1990	SAFETY SHOP INC	General Automotive Repair Shops
1991	SAFETY SHOP INC	General Automotive Repair Shops
1991	SAFETY SHOP II	Automotive Repair Shops, NEC
1992	SAFETY SHOP II	Automotive Repair Shops, NEC
1992	SAFETY SHOP INC	General Automotive Repair Shops
1993	SAFETY SHOP II	Automotive Repair Shops, NEC
1993	SAFETY SHOP	General Automotive Repair Shops
1994	SAFETY SHOP	General Automotive Repair Shops
1994	SAFETY SHOP II	Automotive Repair Shops, NEC
1995	SAFETY SHOP II	Automotive Repair Shops, NEC
1995	SAFETY SHOP	General Automotive Repair Shops
1996	SAFETY SHOP II	Automotive Repair Shops, NEC

SAFETY SHOP INC (Continued) **1009016806**

1996	SAFETY SHOP	General Automotive Repair Shops
1997	SAFETY SHOP II	Automotive Repair Shops, NEC
1997	SAFETY SHOP	General Automotive Repair Shops
1998	SAFETY SHOP	General Automotive Repair Shops
1999	SAFETY SHOP	General Automotive Repair Shops
2000	SAFETY SHOP	General Automotive Repair Shops
2001	SAFETY SHOP	General Automotive Repair Shops
2002	SAFETY SHOP II	Automotive Repair Shops, NEC
2002	SAFETY SHOP	General Automotive Repair Shops
2003	SAFETY SHOP	General Automotive Repair Shops
2003	SAFETY SHOP II	Automotive Repair Shops, NEC
2004	SAFETY SHOP II	Automotive Repair Shops, NEC
2004	SAFETY SHOP	General Automotive Repair Shops
2005	SAFETY SHOP II	Automotive Repair Shops, NEC
2006	SAFETY SHOP II	Automotive Repair Shops, NEC
2007	SAFETY SHOP II	Automotive Repair Shops, NEC
2008	SAFETY SHOP II	Automotive Repair Shops, NEC

E70 **BURBANK AUTO REPAIR** **EDR Hist Auto** **1009013157**
2100 W BURBANK BLVD **N/A**
< 1/8 **BURBANK, CA**
1 ft.

Site 8 of 22 in cluster E

Relative: EDR Hist Auto
Lower

Actual:
598 ft.

Year:	Name:	Type:
1970	BURBANK AUTO REPAIR	AUTOMOBILE REPAIRING
1970	BURBANK AUTO REPAIR	AUTOMOBILE REPAIRING
1976	BURBANK AUTO REPAIR	General Automotive Repair Shops
1977	BURBANK AUTO REPAIR	General Automotive Repair Shops
1978	BURBANK AUTO REPAIR	General Automotive Repair Shops
1980	L & A GERMAN IMPORTS	General Automotive Repair Shops
1982	L & A GERMAN IMPORTS	General Automotive Repair Shops
1983	L & A GERMAN IMPORTS	General Automotive Repair Shops
1985	L & A GERMAN IMPORTS	General Automotive Repair Shops
1986	L & A GERMAN IMPORTS	General Automotive Repair Shops
1987	L & A GERMAN IMPORTS	General Automotive Repair Shops
1988	L & A GERMAN IMPORTS	General Automotive Repair Shops
1989	L & A GERMAN IMPORTS	General Automotive Repair Shops
1990	L & A GERMAN IMPORTS	General Automotive Repair Shops
1991	L A GERMAN & JAPANESE IMPORTS	General Automotive Repair Shops
1992	L A GERMAN & JAPANESE IMPORTS	General Automotive Repair Shops
1993	L A GERMAN & JAPANESE IMPORTS	General Automotive Repair Shops
1994	L A GERMAN & JAPANESE IMPORTS	General Automotive Repair Shops
1995	L A GERMAN & JAPANESE IMPORTS	General Automotive Repair Shops
1996	L A GERMAN & JAPANESE IMPORTS	General Automotive Repair Shops
1997	L A GERMAN & JAPANESE IMPORTS	General Automotive Repair Shops
1998	L A GERMAN & JAPANESE IMPORTS	General Automotive Repair Shops
1999	L A GERMAN & JAPANESE IMPORTS	General Automotive Repair Shops
2000	EXPRESS MUFFLERS	General Automotive Repair Shops
2000	L A GERMAN & JAPANESE IMPORTS	General Automotive Repair Shops
2001	L A GERMAN & JAPANESE IMPORTS	General Automotive Repair Shops
2002	L A GERMAN & JAPANESE IMPORTS	General Automotive Repair Shops
2003	L A GERMAN & JAPANESE IMPORTS	General Automotive Repair Shops
2004	L A GERMAN & JAPANESE IMPORTS	General Automotive Repair Shops
2005	L A GERMAN & JAPANESE IMPORTS	General Automotive Repair Shops
2006	L A GERMAN & JAPANESE IMPORTS	General Automotive Repair Shops

BURBANK AUTO REPAIR (Continued) **1009013157**

2007	L A GERMAN & JAPANESE IMPORTS	General Automotive Repair Shops
2008	L A GERMAN & JAPANESE IMPORTS	General Automotive Repair Shops
2009	L A GERMAN & JAPANESE IMPORTS	General Automotive Repair Shops
2010	L A GERMAN & JAPANESE IMPORTS	General Automotive Repair Shops
2011	L A GERMAN & JAPANESE IMPORTS	General Automotive Repair Shops
2012	L A GERMAN & JAPANESE IMPORTS	General Automotive Repair Shops
2013	L A GERMAN & JAPANESE IMPORTS	General Automotive Repair Shops
2014	L A GERMAN & JAPANESE IMPORTS	General Automotive Repair Shops

---

C71 **FORMER MAGNA PLATING FACILITY** **ENF** **S117455470**
3059 & 3063 NORTH CALIFORNIA STREET **WDR** **N/A**
< 1/8 **BURBANK, CA 91505** **CIWQS**
1 ft.

Site 9 of 13 in cluster C

Relative:
Lower

Actual:
608 ft.

ENF:

Region:	4
Facility Id:	804762
Agency Name:	California Street Properties, LLC
Place Type:	Service/Commercial
Place Subtype:	Service/Commercial Site, NEC
Facility Type:	Industrial
Agency Type:	Privately-Owned Business
# Of Agencies:	1
Place Latitude:	34.17605
Place Longitude:	-118.34621
SIC Code 1:	3471
SIC Desc 1:	Electroplating, Plating, Polishing, Anodizing, and Coloring
SIC Code 2:	Not reported
SIC Desc 2:	Not reported
SIC Code 3:	Not reported
SIC Desc 3:	Not reported
NAICS Code 1:	Not reported
NAICS Desc 1:	Not reported
NAICS Code 2:	Not reported
NAICS Desc 2:	Not reported
NAICS Code 3:	Not reported
NAICS Desc 3:	Not reported
# Of Places:	1
Source Of Facility:	Reg Meas
Design Flow:	Not reported
Threat To Water Quality:	3
Complexity:	A
Pretreatment:	X - Facility is not a POTW
Facility Waste Type:	Contaminated ground water
Facility Waste Type 2:	Not reported
Facility Waste Type 3:	Not reported
Facility Waste Type 4:	Not reported
Program:	WDRNONMUNIPRCS
Program Category1:	WDR
Program Category2:	WDR
# Of Programs:	1
WDID:	4B198600253
Reg Measure Id:	395398
Reg Measure Type:	Enrollee - WDR
Region:	4
Order #:	R4-2007-0019
Npdes# CA#:	Not reported

FORMER MAGNA PLATING FACILITY (Continued) **S117455470**

Major-Minor:	Not reported
Npdes Type:	Not reported
Reclamation:	N - No
Dredge Fill Fee:	Not reported
301H:	Not reported
Application Fee Amt Received:	8199
Status:	Historical
Status Date:	01/25/2016
Effective Date:	06/06/2014
Expiration/Review Date:	06/06/2019
Termination Date:	01/22/2016
WDR Review - Amend:	Not reported
WDR Review - Revise/Renew:	Not reported
WDR Review - Rescind:	Not reported
WDR Review - No Action Required:	Not reported
WDR Review - Pending:	Not reported
WDR Review - Planned:	Not reported
Status Enrollee:	N
Individual/General:	I
Fee Code:	58 - Non15 Based on (TTWQ)/CPLX)
Direction/Voice:	Passive
Enforcement Id(EID):	399033
Region:	4
Order / Resolution Number:	NOV
Enforcement Action Type:	Notice of Violation
Effective Date:	12/03/2014
Adoption/Issuance Date:	12/03/2014
Achieve Date:	Not reported
Termination Date:	Not reported
ACL Issuance Date:	Not reported
EPL Issuance Date:	Not reported
Status:	Active
Title:	NOV 12/03/2014 for California Street Properties, LLC
Description:	NOV issued for Failure to Submit Monitoring Reports
Program:	WDRNONMUNIPRCS
Latest Milestone Completion Date:	Not reported
# Of Programs1:	1
Total Assessment Amount:	0
Initial Assessed Amount:	0
Liability $ Amount:	0
Project $ Amount:	0
Liability $ Paid:	0
Project $ Completed:	0
Total $ Paid/Completed Amount:	0

WDR:

Global ID:	WDR100016684
Status:	HISTORICAL - WDR

CIWQS:

Agency:	California Street Properties, LLC
Agency Address:	2506 North Ontario Street, Burbank, CA 91504
Place/Project Type:	Service/Commercial Site, NEC
SIC/NAICS:	3471
Region:	4
Program:	WDRNONMUNIPRCS

FORMER MAGNA PLATING FACILITY (Continued) **S117455470**

Regulatory Measure Status:	Historical
Regulatory Measure Type:	Enrollee - WDR
Order Number:	R4-2007-0019
WDID:	4B198600253
NPDES Number:	Not reported
Adoption Date:	Not reported
Effective Date:	06/06/2014
Termination Date:	01/22/2016
Expiration/Review Date:	06/06/2019
Design Flow:	Not reported
Major/Minor:	Not reported
Complexity:	A
TTWQ:	3
Enforcement Actions within 5 years:	1
Violations within 5 years:	5
Latitude:	34.17605
Longitude:	-118.34621

E72 **F & F AIR PARTS** **WIP** **S106764709**
2211 W BURBANK BLVD **N/A**
< 1/8 **BURBANK, CA 91506**
1 ft.

Site 9 of 22 in cluster E

Relative: **Lower**
Actual: **602 ft.**

WIP:

Region:	4
File Number:	104.1513
File Status:	**Historical**
Staff:	UNIDENTIFIED
Facility Suite:	Not reported

S73 **MARK WAELTI** **HAZNET** **S117295729**
1222 N CATALINA ST **N/A**
< 1/8 **BURBANK, CA 91505**
1 ft.

Site 1 of 2 in cluster S

Relative: **Lower**
Actual: **601 ft.**

HAZNET:

envid:	S117295729
Year:	2013
GEPAID:	CAC002736024
Contact:	MARK WAELTI
Telephone:	2134530975
Mailing Name:	Not reported
Mailing Address:	1222 N CATALINA ST
Mailing City,St,Zip:	BURBANK, CA 915052325
Gen County:	Los Angeles
TSD EPA ID:	AZC950823111
TSD County:	99
Waste Category:	Not reported
Disposal Method:	Landfill Or Surface Impoundment That Will Be Closed As Landfill(To Include On-Site Treatment And/Or Stabilization)
Tons:	0.4
Cat Decode:	Not reported
Method Decode:	Not reported
Facility County:	Not reported

J74 **DEWEY PEST CONTROL** **CA FID UST** **S106027458**
2627 W BURBANK BLVD **N/A**
< 1/8 **COMPTON, CA 90224**
1 ft.

Site 3 of 16 in cluster J

Relative: **Lower**
Actual: **604 ft.**

CA FID UST:

Facility ID:	19001777
Regulated By:	UTNKA
Regulated ID:	CAD981431
Cortese Code:	Not reported
SIC Code:	Not reported
Facility Phone:	8188437800
Mail To:	Not reported
Mailing Address:	P O BOX
Mailing Address 2:	Not reported
Mailing City,St,Zip:	BURBANK 91505
Contact:	Not reported
Contact Phone:	Not reported
DUNs Number:	Not reported
NPDES Number:	Not reported
EPA ID:	Not reported
Comments:	Not reported
Status:	Active

Facility ID:	19001777
Regulated By:	UTNKI
Regulated ID:	CAD981431
Cortese Code:	Not reported
SIC Code:	Not reported
Facility Phone:	2136315131
Mail To:	Not reported
Mailing Address:	1501 N TAMARIND ST
Mailing Address 2:	Not reported
Mailing City,St,Zip:	COMPTON 90224
Contact:	Not reported
Contact Phone:	Not reported
DUNs Number:	Not reported
NPDES Number:	Not reported
EPA ID:	Not reported
Comments:	Not reported
Status:	Inactive

B75 **ANDY S BRAKE SHOP** **EDR Hist Auto** **1009013550**
1800 W BURBANK BLVD **N/A**
< 1/8 **BURBANK, CA**
1 ft.

Site 2 of 8 in cluster B

Relative: **Lower**
Actual: **593 ft.**

EDR Hist Auto

Year:	Name:	Type:
1952	ANDY S BRAKE SHOP	AUTOMOBILE REPAIRING
1952	ANDY S BRAKE SHOP	AUTOMOBILE REPAIRING
1969	EBSEN ARTHUR N & EKLUND E W	Automotive Repair Shops, NEC
1970	ANDY S BRAKE SHOP	AUTOMOBILE REPAIRING
1970	ANDY S BRAKE SHOP	AUTOMOBILE REPAIRING
1970	EBSEN ARTHUR N & EKLUND E W	Automotive Repair Shops, NEC
1971	EBSEN ARTHUR N & EKLUND E W	Automotive Repair Shops, NEC
1972	EBSEN ARTHUR N & EKLUND E W	Automotive Repair Shops, NEC

ANDY S BRAKE SHOP (Continued) **1009013550**

1973	EBSEN ARTHUR N & EKLUND E W	Automotive Repair Shops, NEC
1974	EBSEN ARTHUR N & EKLUND E W	Automotive Repair Shops, NEC
1975	EBSEN ARTHUR N & EKLUND E W	Automotive Repair Shops, NEC
1976	EBSEN ARTHUR N & EKLUND E W	Automotive Repair Shops, NEC
1977	EBSEN ARTHUR N & EKLUND E W	Automotive Repair Shops, NEC
1978	EBSEN ARTHUR N & EKLUND E W	Automotive Repair Shops, NEC
1979	EBSEN ARTHUR N & EKLUND E W	Automotive Repair Shops, NEC
1980	EBSEN ARTHUR N & EKLUND E W	Automotive Repair Shops, NEC
1982	EBSEN ARTHUR N & EKLUND E W	Automotive Repair Shops, NEC
1983	EBSEN ARTHUR N & EKLUND E W	Automotive Repair Shops, NEC
1985	ERROL & SON COMPLETE AT	General Automotive Repair Shops
1989	PRO WEST COMPLETE AUTO RP	General Automotive Repair Shops
1991	PRO WEST COMPLETE AUTO RP	General Automotive Repair Shops
1993	DUKES COMPLETE AUTO REPAIR	General Automotive Repair Shops
1993	NAZARETHS AUTOMOTIVE	General Automotive Repair Shops
1994	NAZARETHS AUTOMOTIVE	General Automotive Repair Shops
1994	DUKES COMPLETE AUTO REPAIR	General Automotive Repair Shops
1995	NAZARETHS AUTOMOTIVE	General Automotive Repair Shops
1996	NAZARETHS AUTOMOTIVE	General Automotive Repair Shops
1997	NAZARETHS AUTOMOTIVE	General Automotive Repair Shops
1998	NAZARETHS AUTOMOTIVE	General Automotive Repair Shops
2000	SOUTHERN CALIFORNIA AUTO REPR	General Automotive Repair Shops
2001	SOUTHERN CALIFORNIA AUTO REPR	General Automotive Repair Shops
2002	SOUTHERN CALIFORNIA AUTO REPR	General Automotive Repair Shops
2003	SOUTHERN CALIFORNIA AUTO REPR	General Automotive Repair Shops
2004	SOUTHERN CALIFORNIA AUTO REPR	General Automotive Repair Shops
2005	SOUTHERN CALIFORNIA AUTO REPR	General Automotive Repair Shops
2006	SOUTHERN CALIFORNIA AUTO REPR	General Automotive Repair Shops
2007	SOUTHERN CALIFORNIA AUTO REPR	General Automotive Repair Shops
2008	SOUTHERN CALIFORNIA AUTO REPR	General Automotive Repair Shops
2009	SOUTHERN CALIFORNIA AUTO REPR	General Automotive Repair Shops
2010	SOUTHERN CALIFORNIA AUTO REPR	General Automotive Repair Shops
2011	SOUTHERN CALIFORNIA AUTO REPR	General Automotive Repair Shops
2012	SOUTHERN CALIFORNIA AUTO REPR	General Automotive Repair Shops
2013	SOUTHERN CALIFORNIA AUTO REPR	General Automotive Repair Shops
2014	SOUTHERN CALIFORNIA AUTO REPR	General Automotive Repair Shops

---

J76 **CHRISTY CLEANERS** **EDR Hist Cleaner** **1009125766**
2618 W BURBANK BLVD **N/A**
< 1/8 **BURBANK, CA**
1 ft.

Site 4 of 16 in cluster J

Relative: EDR Hist Cleaner
Lower

Actual:
602 ft.

Year:	Name:	Type:
1952	CHRISTY A M	CLEANERS AND DYERS
1952	CHRISTY A M	CLEANERS AND DYERS
1970	CHRISTY CLEANERS	Not reported
1970	CHRISTY CLEANERS	CLEANERS AND DYERS
1970	CHRISTY CLEANERS	CLEANERS AND DYERS

G77 **SIGNS UNLIMITED** **LOS ANGELES CO. HMS** **S104536302**
1912 W BURBANK BLVD **N/A**
< 1/8 **BURBANK, CA 91505**
1 ft.

Site 2 of 6 in cluster G

Relative: **Lower**
Actual: **596 ft.**

LOS ANGELES CO. HMS:

Region:	LA
Permit Category:	Not reported
Facility Id:	022636-031742
Facility Type:	Not reported
Facility Status:	OPEN
Area:	3E
Permit Number:	Not reported
Permit Status:	Not reported

F78 **MARKHAM MOTOR WORKS INC** **FINDS** **1023277869**
1819 W BURBANK BLVD **N/A**
< 1/8 **BURBANK, CA 91506**
1 ft.

Site 2 of 7 in cluster F

Relative: **Lower**
Actual: **596 ft.**

FINDS:

Registry ID: 110065683040

Environmental Interest/Information System
STATE MASTER

Click this hyperlink while viewing on your computer to access additional FINDS: detail in the EDR Site Report.

K79 **THOMSON AUTOMOTIVE** **HIST UST** **S113164296**
2300 BURBANK BLVD **HAZNET** **N/A**
< 1/8 **BURBANK, CA 91506**
1 ft.

Site 6 of 18 in cluster K

Relative: **Lower**
Actual: **601 ft.**

HIST UST:

File Number:	00028C7E
URL:	http://geotracker.waterboards.ca.gov/ustpdfs/pdf/00028C7E.pdf
Region:	Not reported
Facility ID:	Not reported
Facility Type:	Not reported
Other Type:	Not reported
Contact Name:	Not reported
Telephone:	Not reported
Owner Name:	Not reported
Owner Address:	Not reported
Owner City,St,Zip:	Not reported
Total Tanks:	Not reported
Tank Num:	Not reported
Container Num:	Not reported
Year Installed:	Not reported
Tank Capacity:	Not reported
Tank Used for:	Not reported

THOMSON AUTOMOTIVE (Continued) **S113164296**

Type of Fuel: Not reported
Container Construction Thickness: Not reported
Leak Detection: Not reported

Click here for Geo Tracker PDF:

HAZNET:

envid: S113164296
Year: 2007
GEPAID: CAL913436151
Contact: ROBERT VERNAY/OWNER
Telephone: 8188414443
Mailing Name: Not reported
Mailing Address: 2300 W BURBANK BLVD
Mailing City,St,Zip: BURBANK, CA 915061236
Gen County: Not reported
TSD EPA ID: CAD981696420
TSD County: Not reported
Waste Category: Waste oil and mixed oil
Disposal Method: Storage, Bulking, And/Or Transfer Off Site--No Treatment/Reovery (H010-H129) Or (H131-H135)
Tons: 0.62
Cat Decode: Not reported
Method Decode: Not reported
Facility County: Los Angeles

envid: S113164296
Year: 2000
GEPAID: CAL913436151
Contact: ROBERT VERNAY/OWNER
Telephone: 8188414443
Mailing Name: Not reported
Mailing Address: 2300 W BURBANK BLVD
Mailing City,St,Zip: BURBANK, CA 915061236
Gen County: Not reported
TSD EPA ID: CAL000113451
TSD County: Not reported
Waste Category: Unspecified organic liquid mixture
Disposal Method: Recycler
Tons: 0.16
Cat Decode: Not reported
Method Decode: Not reported
Facility County: Los Angeles

envid: S113164296
Year: 1999
GEPAID: CAL913436151
Contact: ROBERT VERNAY
Telephone: 8188426272
Mailing Name: Not reported
Mailing Address: 2300 W BURBANK BLVD
Mailing City,St,Zip: BURBANK, CA 915061236
Gen County: Not reported
TSD EPA ID: CAD009452657
TSD County: Not reported
Waste Category: Unspecified organic liquid mixture
Disposal Method: Transfer Station

THOMSON AUTOMOTIVE (Continued) **S113164296**

Tons:	.0000
Cat Decode:	Not reported
Method Decode:	Not reported
Facility County:	Los Angeles

envid:	S113164296
Year:	1998
GEPAID:	CAL913436151
Contact:	ROBERT VERNAY
Telephone:	8188426272
Mailing Name:	Not reported
Mailing Address:	2300 W BURBANK BLVD
Mailing City,St,Zip:	BURBANK, CA 915061236
Gen County:	Not reported
TSD EPA ID:	CAL000113451
TSD County:	Not reported
Waste Category:	Unspecified organic liquid mixture
Disposal Method:	Transfer Station
Tons:	.2293
Cat Decode:	Not reported
Method Decode:	Not reported
Facility County:	Los Angeles

envid:	S113164296
Year:	1995
GEPAID:	CAL913436151
Contact:	ROBERT VERNAY
Telephone:	8188426272
Mailing Name:	Not reported
Mailing Address:	2300 W BURBANK BLVD
Mailing City,St,Zip:	BURBANK, CA 915061236
Gen County:	Not reported
TSD EPA ID:	CAL000113451
TSD County:	Not reported
Waste Category:	Unspecified organic liquid mixture
Disposal Method:	Transfer Station
Tons:	.2293
Cat Decode:	Not reported
Method Decode:	Not reported
Facility County:	Los Angeles

Click this hyperlink while viewing on your computer to access
2 additional CA_HAZNET: record(s) in the EDR Site Report.

I80 **SUPER CLEANERS** **EDR Hist Cleaner** **1018958712**
2921 W BURBANK BLVD **N/A**
< 1/8 **BURBANK, CA 91505**
1 ft.

Site 5 of 9 in cluster I

Relative: EDR Hist Cleaner
Lower

Actual:
606 ft.

Year:	Name:	Type:
2001	SUPER CLEANERS	Drycleaning Plants, Except Rugs, NEC
2002	SUPER CLEANERS	Drycleaning Plants, Except Rugs, NEC
2003	SUPER CLEANERS	Drycleaning Plants, Except Rugs, NEC
2004	SUPER CLEANERS	Drycleaning Plants, Except Rugs, NEC
2005	SUPER CLEANERS	Drycleaning Plants, Except Rugs, NEC

SUPER CLEANERS (Continued) **1018958712**

2006	SUPER CLEANERS	Drycleaning Plants, Except Rugs, NEC
2007	SUPER CLEANERS	Drycleaning Plants, Except Rugs, NEC

E81 **THUNDERBIRD AIR CONDITIONING** **SWEEPS UST** **S101618677**
2109 W BURBANK BLVD **CA FID UST** **N/A**
< 1/8 **BURBANK, CA 91505** **LOS ANGELES CO. HMS**
1 ft.

Site 10 of 22 in cluster E

Relative:
Lower

Actual:
600 ft.

SWEEPS UST:

Status:	Not reported
Comp Number:	9656
Number:	Not reported
Board Of Equalization:	Not reported
Referral Date:	Not reported
Action Date:	Not reported
Created Date:	Not reported
Owner Tank Id:	Not reported
SWRCB Tank Id:	19-007-009656-000001
Tank Status:	Not reported
Capacity:	1
Active Date:	Not reported
Tank Use:	M.V. FUEL
STG:	PRODUCT
Content:	REG UNLEADED
Number Of Tanks:	1

CA FID UST:

Facility ID:	19015650
Regulated By:	UTNKI
Regulated ID:	00003773
Cortese Code:	Not reported
SIC Code:	Not reported
Facility Phone:	Not reported
Mail To:	Not reported
Mailing Address:	2109 W BURBANK BLVD
Mailing Address 2:	Not reported
Mailing City,St,Zip:	BURBANK 91505
Contact:	Not reported
Contact Phone:	Not reported
DUNs Number:	Not reported
NPDES Number:	Not reported
EPA ID:	Not reported
Comments:	Not reported
Status:	Inactive

LOS ANGELES CO. HMS:

Region:	LA
Permit Category:	T
Facility Id:	009815-009656
Facility Type:	0
Facility Status:	Removed
Area:	3E
Permit Number:	00000890T
Permit Status:	Removed

R82 **ROCARDO ENRIQUEZ** **HAZNET** **S118198155**
1226 N. FAIRVIEW ST. **N/A**
< 1/8 **BURBANK, CA 91505**
1 ft.

Site 2 of 2 in cluster R

Relative: **Lower**
Actual: **604 ft.**

HAZNET:

envid:	S118198155
Year:	2014
GEPAID:	CAC002755596
Contact:	RICARDO ENRIQUEZ
Telephone:	8186791985
Mailing Name:	Not reported
Mailing Address:	1226 N. FAIRVIEW ST.
Mailing City,St,Zip:	BURBANK, CA 91505
Gen County:	Los Angeles
TSD EPA ID:	AZC950823111
TSD County:	99
Waste Category:	Asbestos containing waste
Disposal Method:	Landfill Or Surface Impoundment That Will Be Closed As Landfill(To Include On-Site Treatment And/Or Stabilization)
Tons:	0.8
Cat Decode:	Not reported
Method Decode:	Not reported
Facility County:	Los Angeles

I83 **BETTERMADE DRAPERIES ~3023B<W BURBANK BLVD** **EDR Hist Cleaner** **1009143225**
3023B W BURBANK BLVD "CURTAIN CLEANERS" **N/A**
< 1/8 **BURBANK, CA**
1 ft.

Site 6 of 9 in cluster I

Relative: **Lower**
Actual: **607 ft.**

EDR Hist Cleaner

Year:	Name:	Type:
1970	BETTERMADE DRAPERIES ~3023B<W B	CURTAIN CLEANERS

J84 **GREAT AMERICAN AUTO CENTER** **FINDS** **1023262740**
2523 W BURBANK BLVD **N/A**
< 1/8 **BURBANK, CA 91505**
1 ft.

Site 5 of 16 in cluster J

Relative: **Lower**
Actual: **603 ft.**

FINDS:

Registry ID: 110065521732

Environmental Interest/Information System
STATE MASTER

Click this hyperlink while viewing on your computer to access additional FINDS: detail in the EDR Site Report.

M85 **BERGMAN S CLEANERS & DYERS** **EDR Hist Cleaner** **1009140274**
2517 W BURBANK BLVD **N/A**
< 1/8 **BURBANK, CA**
1 ft.

Site 4 of 13 in cluster M

Relative: EDR Hist Cleaner
Lower

Actual:
602 ft.

Year:	Name:	Type:
1942	RAHMING BARBARA	CLOTHES PRESSERS AND CLEANERS
1942	RAHMING BARBARA	CLOTHES PRESSERS AND CLEANERS
1946	CROSS MARTHA M	CLOTHES PRESSERS AND CLEANERS
1946	CROSS MARTHA M	CLOTHES PRESSERS AND CLEANERS
1952	BERGMAN S CLEANERS & DYERS	CLEANERS AND DYERS
1952	BERGMAN S CLEANERS & DYERS	CLEANERS AND DYERS

G86 **ESTATE OF RICHARD A HOGELAND** **HAZNET** **S112959127**
2006 W BURBANK BLVD **N/A**
< 1/8 **BURBANK, CA 91506**
1 ft.

Site 3 of 6 in cluster G

Relative: HAZNET:
Lower

Actual:
597 ft.

envid:	S112959127
Year:	2007
GEPAID:	CAC002612940
Contact:	JOHN EDWARDS
Telephone:	8182477380
Mailing Name:	Not reported
Mailing Address:	100 W BROADWAY STE 860
Mailing City,St,Zip:	GLENDALE, CA 91210
Gen County:	Not reported
TSD EPA ID:	CAD008364432
TSD County:	Not reported
Waste Category:	Unspecified solvent mixture
Disposal Method:	Storage, Bulking, And/Or Transfer Off Site--No Treatment/Reovery (H010-H129) Or (H131-H135)
Tons:	0
Cat Decode:	Not reported
Method Decode:	Not reported
Facility County:	Los Angeles

envid:	S112959127
Year:	2007
GEPAID:	CAC002612940
Contact:	JOHN EDWARDS
Telephone:	8182477380
Mailing Name:	Not reported
Mailing Address:	100 W BROADWAY STE 860
Mailing City,St,Zip:	GLENDALE, CA 91210
Gen County:	Not reported
TSD EPA ID:	CAD008364432
TSD County:	Not reported
Waste Category:	Household waste
Disposal Method:	Storage, Bulking, And/Or Transfer Off Site--No Treatment/Reovery (H010-H129) Or (H131-H135)
Tons:	0
Cat Decode:	Not reported
Method Decode:	Not reported
Facility County:	Los Angeles

ESTATE OF RICHARD A HOGELAND (Continued) **S112959127**

envid: S112959127
Year: 2007
GEPAID: CAC002612940
Contact: JOHN EDWARDS
Telephone: 8182477380
Mailing Name: Not reported
Mailing Address: 100 W BROADWAY STE 860
Mailing City,St,Zip: GLENDALE, CA 91210
Gen County: Not reported
TSD EPA ID: CAD008252405
TSD County: Not reported
Waste Category: Other organic solids
Disposal Method: Storage, Bulking, And/Or Transfer Off Site--No Treatment/Reovery (H010-H129) Or (H131-H135)
Tons: 0.2
Cat Decode: Not reported
Method Decode: Not reported
Facility County: Los Angeles

envid: S112959127
Year: 2007
GEPAID: CAC002612940
Contact: JOHN EDWARDS
Telephone: 8182477380
Mailing Name: Not reported
Mailing Address: 100 W BROADWAY STE 860
Mailing City,St,Zip: GLENDALE, CA 91210
Gen County: Not reported
TSD EPA ID: CAD008252405
TSD County: Not reported
Waste Category: Unspecified solvent mixture
Disposal Method: Fuel Blending Prior To Energy Recovery At Another Site
Tons: 0.84
Cat Decode: Not reported
Method Decode: Not reported
Facility County: Los Angeles

envid: S112959127
Year: 2007
GEPAID: CAC002612940
Contact: JOHN EDWARDS
Telephone: 8182477380
Mailing Name: Not reported
Mailing Address: 100 W BROADWAY STE 860
Mailing City,St,Zip: GLENDALE, CA 91210
Gen County: Not reported
TSD EPA ID: CAD008364432
TSD County: Not reported
Waste Category: Liquids with pH <= 2
Disposal Method: Storage, Bulking, And/Or Transfer Off Site--No Treatment/Reovery (H010-H129) Or (H131-H135)
Tons: 0
Cat Decode: Not reported
Method Decode: Not reported
Facility County: Los Angeles

ESTATE OF RICHARD A HOGELAND (Continued) **S112959127**

Click this hyperlink while viewing on your computer to access additional CA_HAZNET: detail in the EDR Site Report.

N87 **WILSON S MOTORS** **EDR Hist Auto** **1009016819**
3106 W BURBANK BLVD **N/A**
< 1/8 **BURBANK, CA**
1 ft.

Site 2 of 6 in cluster N

Relative: EDR Hist Auto
Lower

Actual:
606 ft.

Year:	Name:	Type:
1970	WILSON S MOTORS	AUTOMOBILE REPAIRING
1970	WILSON S MOTORS	AUTOMOBILE REPAIRING

---

88 **BRIAN MATSUNAGA** **HAZNET** **S123050219**
820 NORTH REESE PLACE **N/A**
< 1/8 **BURBANK, CA 91506**
1 ft.

HAZNET:

Relative:
Lower

Actual:
584 ft.

envid:	S123050219
Year:	2017
GEPAID:	CAC002898929
Contact:	BRIAN MATSUNAGA
Telephone:	7146125303
Mailing Name:	Not reported
Mailing Address:	820 NORTH REESE PLACE
Mailing City,St,Zip:	BURBANK, CA 91506
Gen County:	Los Angeles
TSD EPA ID:	AZC950823111
TSD County:	99
Waste Category:	Asbestos containing waste
Disposal Method:	Landfill Or Surface Impoundment That Will Be Closed As Landfill(To Include On-Site Treatment And/Or Stabilization)
Tons:	0.46
Cat Decode:	Not reported
Method Decode:	Landfill Or Surface Impoundment That Will Be Closed As Landfill(To Include On-Site Treatment And/Or Stabilization)
Facility County:	Los Angeles

L89 **PAT S BODY SHOP** **EDR Hist Auto** **1009015420**
2717 W BURBANK BLVD **N/A**
< 1/8 **BURBANK, CA**
1 ft.

Site 8 of 19 in cluster L

Relative: EDR Hist Auto
Lower

Actual:
605 ft.

Year:	Name:	Type:
1970	PAT S BODY SHOP	AUTOMOBILE REPAIRING
1970	PAT S BODY SHOP	AUTOMOBILE REPAIRING
1989	J&J AUTO BODY	General Automotive Repair Shops
1991	J&J AUTO BODY	General Automotive Repair Shops
1992	J&J AUTO BODY	General Automotive Repair Shops

PAT S BODY SHOP (Continued) **1009015420**

1993	J&J AUTO BODY	General Automotive Repair Shops
1994	J&J AUTO BODY	General Automotive Repair Shops
1995	J&J AUTO BODY	General Automotive Repair Shops
1996	J&J AUTO BODY	General Automotive Repair Shops
1997	J&J AUTO BODY	General Automotive Repair Shops

---

90 **SAMURAI SIGNS** **WIP** **S106764546**
1427 N AVON ST **N/A**
< 1/8 **BURBANK, CA 91505**
1 ft.

Relative: **Higher**
Actual: **613 ft.**

WIP:

Region:	4
File Number:	104.0953
File Status:	**Historical**
Staff:	MPS
Facility Suite:	Not reported

F91 **MARKHAM MOTOR WORKS** **HAZNET** **S113163572**
1819 W BURBANK BLVD **N/A**
< 1/8 **BURBANK, CA 91506**
1 ft.

Site 3 of 7 in cluster F

Relative: **Lower**
Actual: **596 ft.**

HAZNET:

envid:	S113163572
Year:	2013
GEPAID:	CAL912594147
Contact:	LARRY MARKHAM, OWNER
Telephone:	8188484554
Mailing Name:	Not reported
Mailing Address:	1819 W BURBANK BL
Mailing City,St,Zip:	BURBANK, CA 915060000
Gen County:	Los Angeles
TSD EPA ID:	CAD008252405
TSD County:	Los Angeles
Waste Category:	Not reported
Disposal Method:	Fuel Blending Prior To Energy Recovery At Another Site
Tons:	0.1815
Cat Decode:	Not reported
Method Decode:	Not reported
Facility County:	Not reported

envid:	S113163572
Year:	2000
GEPAID:	CAL912594147
Contact:	LARRY MARKHAM, OWNER
Telephone:	8188484554
Mailing Name:	Not reported
Mailing Address:	1819 W BURBANK BLVD
Mailing City,St,Zip:	BURBANK, CA 915060000
Gen County:	Not reported
TSD EPA ID:	CAT000613893
TSD County:	Not reported
Waste Category:	Aqueous solution with total organic residues less than 10 percent
Disposal Method:	Transfer Station

MARKHAM MOTOR WORKS (Continued) **S113163572**

Tons:	0.07
Cat Decode:	Not reported
Method Decode:	Not reported
Facility County:	Los Angeles

envid:	S113163572
Year:	1999
GEPAID:	CAL912594147
Contact:	LAWRENCE H MARKHAM
Telephone:	8188484994
Mailing Name:	Not reported
Mailing Address:	1819 W BURBANK BLVD
Mailing City,St,Zip:	BURBANK, CA 915060000
Gen County:	Not reported
TSD EPA ID:	CAT000613893
TSD County:	Not reported
Waste Category:	Aqueous solution with total organic residues less than 10 percent
Disposal Method:	Transfer Station
Tons:	.1250
Cat Decode:	Not reported
Method Decode:	Not reported
Facility County:	Los Angeles

N92 **RGB OPTICAL INC** **HAZNET** **S113017361**
3100 W BURBANK BLVD **N/A**
< 1/8 **BURBANK, CA 91505**
1 ft.

Site 3 of 6 in cluster N

Relative: **Lower**
Actual: **606 ft.**

HAZNET:

envid:	S113017361
Year:	2003
GEPAID:	CAD982525321
Contact:	ROBERT G BROWN
Telephone:	8188461944
Mailing Name:	Not reported
Mailing Address:	PO BOX 11539
Mailing City,St,Zip:	BURBANK, CA 915100000
Gen County:	Not reported
TSD EPA ID:	CAD008302903
TSD County:	Not reported
Waste Category:	Halogenated solvents (chloroforms, methyl chloride, perchloroethylene, etc)
Disposal Method:	Recycler
Tons:	0.45
Cat Decode:	Not reported
Method Decode:	Not reported
Facility County:	Los Angeles

envid:	S113017361
Year:	2002
GEPAID:	CAD982525321
Contact:	ROBERT G BROWN
Telephone:	8188461944
Mailing Name:	Not reported
Mailing Address:	PO BOX 11539
Mailing City,St,Zip:	BURBANK, CA 915100000
Gen County:	Not reported

RGB OPTICAL INC (Continued) **S113017361**

TSD EPA ID:	CAD008302903
TSD County:	Not reported
Waste Category:	Halogenated solvents (chloroforms, methyl chloride, perchloroethylene, etc)
Disposal Method:	Recycler
Tons:	0.45
Cat Decode:	Not reported
Method Decode:	Not reported
Facility County:	Los Angeles

envid:	S113017361
Year:	2001
GEPAID:	CAD982525321
Contact:	ROBERT G BROWN
Telephone:	8188461944
Mailing Name:	Not reported
Mailing Address:	PO BOX 11539
Mailing City,St,Zip:	BURBANK, CA 915100000
Gen County:	Not reported
TSD EPA ID:	CAD008302903
TSD County:	Not reported
Waste Category:	Halogenated solvents (chloroforms, methyl chloride, perchloroethylene, etc)
Disposal Method:	Recycler
Tons:	1.14
Cat Decode:	Not reported
Method Decode:	Not reported
Facility County:	Los Angeles

envid:	S113017361
Year:	2001
GEPAID:	CAD982525321
Contact:	ROBERT G BROWN
Telephone:	8188461944
Mailing Name:	Not reported
Mailing Address:	PO BOX 11539
Mailing City,St,Zip:	BURBANK, CA 915100000
Gen County:	Not reported
TSD EPA ID:	CAD044429835
TSD County:	Not reported
Waste Category:	Off-specification, aged or surplus organics
Disposal Method:	Disposal, Other
Tons:	0.05
Cat Decode:	Not reported
Method Decode:	Not reported
Facility County:	Los Angeles

envid:	S113017361
Year:	2001
GEPAID:	CAD982525321
Contact:	ROBERT G BROWN
Telephone:	8188461944
Mailing Name:	Not reported
Mailing Address:	PO BOX 11539
Mailing City,St,Zip:	BURBANK, CA 915100000
Gen County:	Not reported
TSD EPA ID:	CAD044429835

RGB OPTICAL INC (Continued) **S113017361**

TSD County: Not reported
Waste Category: Off-specification, aged or surplus organics
Disposal Method: Not reported
Tons: 0.02
Cat Decode: Not reported
Method Decode: Not reported
Facility County: Los Angeles

Click this hyperlink while viewing on your computer to access
8 additional CA_HAZNET: record(s) in the EDR Site Report.

---

93 **RICHARD PANCANI** **HAZNET** **S123054905**
1315 N. FREDERIC STREET **N/A**
< 1/8 **BURBANK, CA 91505**
1 ft.

Relative:
Lower
Actual:
608 ft.

HAZNET:
envid: S123054905
Year: 2017
GEPAID: CAC002906399
Contact: RICHARD PANCANI
Telephone: 8186325724
Mailing Name: Not reported
Mailing Address: 1315 N. FREDERIC STREET
Mailing City,St,Zip: BURBANK, CA 91505
Gen County: Los Angeles
TSD EPA ID: AZC950823111
TSD County: 99
Waste Category: Asbestos containing waste
Disposal Method: Landfill Or Surface Impoundment That Will Be Closed As Landfill(To Include On-Site Treatment And/Or Stabilization)
Tons: 0.23
Cat Decode: Asbestos containing waste
Method Decode: Landfill Or Surface Impoundment That Will Be Closed As Landfill(To Include On-Site Treatment And/Or Stabilization)
Facility County: Los Angeles

L94 **B & I FRAME & AXLE SERVICE** **LOS ANGELES CO. HMS** **S104536311**
2713 W BURBANK BLVD **WIP** **N/A**
< 1/8 **BURBANK, CA 91505**
1 ft.

Site 9 of 19 in cluster L

Relative:
Lower
Actual:
605 ft.

LOS ANGELES CO. HMS:
Region: LA
Permit Category: Not reported
Facility Id: 022647-031754
Facility Type: Not reported
Facility Status: OPEN
Area: 3E
Permit Number: Not reported
Permit Status: Not reported

WIP:
Region: 4
File Number: 104.0155

B & I FRAME & AXLE SERVICE (Continued) **S104536311**

File Status: **Historical**
Staff: JMH
Facility Suite: Not reported

M95 **VERIZON WIRELESS: EDISON** **FINDS** **1016422839**
2501 BURBANK BOULEVARD, SUITE 302 **N/A**
< 1/8 **BURBANK, CA 91505**
1 ft.

Site 5 of 13 in cluster M

Relative: Lower
Actual: 603 ft.

FINDS:

Registry ID: 110055710048

Environmental Interest/Information System
STATE MASTER

Click this hyperlink while viewing on your computer to access additional FINDS: detail in the EDR Site Report.

I96 **THREE R PRINTING** **FINDS** **1023327516**
2921 W BURBANK BLVD **N/A**
< 1/8 **BURBANK, CA 91505**
1 ft.

Site 7 of 9 in cluster I

Relative: Lower
Actual: 606 ft.

FINDS:

Registry ID: 110066218373

Environmental Interest/Information System
STATE MASTER

Click this hyperlink while viewing on your computer to access additional FINDS: detail in the EDR Site Report.

L97 **DIGILITH** **FINDS** **1023366265**
2720 W. BURBANK BLVD. **N/A**
< 1/8 **BURBANK, CA 91505**
1 ft.

Site 10 of 19 in cluster L

Relative: Lower
Actual: 604 ft.

FINDS:

Registry ID: 110066638320

Environmental Interest/Information System
STATE MASTER

Click this hyperlink while viewing on your computer to access additional FINDS: detail in the EDR Site Report.

98 **EVELYN ALEXANDER** **HAZNET** **S117309155**
837 N PARISH PL **N/A**
< 1/8 **BURBANK, CA 91506**
1 ft.

Relative:
Lower

Actual:
589 ft.

HAZNET:

envid:	S117309155
Year:	2013
GEPAID:	CAC002755957
Contact:	EVELYN ALEXANDER
Telephone:	8188430920
Mailing Name:	Not reported
Mailing Address:	837 N PARISH PL
Mailing City,St,Zip:	BURBANK, CA 915061542
Gen County:	Los Angeles
TSD EPA ID:	AZC950823111
TSD County:	99
Waste Category:	Not reported
Disposal Method:	Landfill Or Surface Impoundment That Will Be Closed As Landfill(To Include On-Site Treatment And/Or Stabilization)
Tons:	0.4
Cat Decode:	Not reported
Method Decode:	Not reported
Facility County:	Not reported

---

99 **ALEX AZOY** **HAZNET** **S117306431**
1104 N. NAOMI ST. **N/A**
< 1/8 **BURBANK, CA 91505**
1 ft.

Relative:
Lower

Actual:
598 ft.

HAZNET:

envid:	S117306431
Year:	2013
GEPAID:	CAC002751576
Contact:	ALEX AZOY
Telephone:	8186006246
Mailing Name:	Not reported
Mailing Address:	1104 N. NAOMI ST.
Mailing City,St,Zip:	BURBANK, CA 91505
Gen County:	Los Angeles
TSD EPA ID:	AZC950823111
TSD County:	99
Waste Category:	Not reported
Disposal Method:	Landfill Or Surface Impoundment That Will Be Closed As Landfill(To Include On-Site Treatment And/Or Stabilization)
Tons:	0.4
Cat Decode:	Not reported
Method Decode:	Not reported
Facility County:	Not reported

K100 **BURBANK FIRE STATION 14** **HIST UST** **U001568434**
2305 W BURBANK BLVD **N/A**
< 1/8 **BURBANK, CA 91506**
1 ft.

Site 7 of 18 in cluster K

Relative:
Lower

Actual:
602 ft.

HIST UST:

File Number:	00026FB7
URL:	http://geotracker.waterboards.ca.gov/ustpdfs/pdf/00026FB7.pdf
Region:	STATE
Facility ID:	00000005331
Facility Type:	Other
Other Type:	FIRE STATION
Contact Name:	CHIEF C. V. REYNOLDS
Telephone:	2139538794
Owner Name:	CITY OF BURBANK
Owner Address:	275 E. OLIVE
Owner City,St,Zip:	BURBANK, CA 91502
Total Tanks:	0001
Tank Num:	001
Container Num:	3
Year Installed:	Not reported
Tank Capacity:	00001000
Tank Used for:	PRODUCT
Type of Fuel:	DIESEL
Container Construction Thickness:	Not reported
Leak Detection:	None

Click here for Geo Tracker PDF:

L101 **A.F. JOHNSON COMPANY,INC.** **LOS ANGELES CO. HMS** **S104536310**
2706 W BURBANK BLVD **WIP** **N/A**
< 1/8 **BURBANK, CA 91505**
1 ft.

Site 11 of 19 in cluster L

Relative:
Lower

Actual:
603 ft.

LOS ANGELES CO. HMS:

Region:	LA
Permit Category:	Not reported
Facility Id:	022646-031752
Facility Type:	Not reported
Facility Status:	OPEN
Area:	3E
Permit Number:	Not reported
Permit Status:	Not reported

WIP:

Region:	4
File Number:	104.0016
File Status:	**Historical**
Staff:	JMH
Facility Suite:	Not reported

E102 **AUTOMOTIVE ASSOCIATES** **HAZNET** **S113015476**
2227 BURBANK BLVD **N/A**
< 1/8 **BURBANK, CA 91506**
1 ft.

Site 11 of 22 in cluster E

Relative:
Lower

Actual:
601 ft.

HAZNET:

envid:	S113015476
Year:	2014
GEPAID:	CAD982356610
Contact:	RON BALDI OWNER
Telephone:	8188421751
Mailing Name:	Not reported
Mailing Address:	2227 W BURBANK BLVD
Mailing City,St,Zip:	BURBANK, CA 915060000
Gen County:	Los Angeles
TSD EPA ID:	CAT000613976
TSD County:	Orange
Waste Category:	Aqueous solution with total organic residues less than 10 percent
Disposal Method:	Storage, Bulking, And/Or Transfer Off Site--No Treatment/Reovery (H010-H129) Or (H131-H135)
Tons:	0.0798
Cat Decode:	Not reported
Method Decode:	Not reported
Facility County:	Los Angeles

envid:	S113015476
Year:	2014
GEPAID:	CAD982356610
Contact:	RON BALDI OWNER
Telephone:	8188421751
Mailing Name:	Not reported
Mailing Address:	2227 W BURBANK BLVD
Mailing City,St,Zip:	BURBANK, CA 915060000
Gen County:	Los Angeles
TSD EPA ID:	CAT000613976
TSD County:	Orange
Waste Category:	Aqueous solution with total organic residues less than 10 percent
Disposal Method:	Storage, Bulking, And/Or Transfer Off Site--No Treatment/Reovery (H010-H129) Or (H131-H135)
Tons:	0.0798
Cat Decode:	Not reported
Method Decode:	Not reported
Facility County:	Los Angeles

envid:	S113015476
Year:	2013
GEPAID:	CAD982356610
Contact:	RON BALDI OWNER
Telephone:	8188421751
Mailing Name:	Not reported
Mailing Address:	2227 W BURBANK BLVD
Mailing City,St,Zip:	BURBANK, CA 915060000
Gen County:	Los Angeles
TSD EPA ID:	CAT000613893
TSD County:	Los Angeles
Waste Category:	Not reported
Disposal Method:	Storage, Bulking, And/Or Transfer Off Site--No Treatment/Reovery (H010-H129) Or (H131-H135)

AUTOMOTIVE ASSOCIATES (Continued) **S113015476**

Tons:	0.1008
Cat Decode:	Not reported
Method Decode:	Not reported
Facility County:	Not reported

envid:	S113015476
Year:	2013
GEPAID:	CAD982356610
Contact:	RON BALDI OWNER
Telephone:	8188421751
Mailing Name:	Not reported
Mailing Address:	2227 W BURBANK BLVD
Mailing City,St,Zip:	BURBANK, CA 915060000
Gen County:	Los Angeles
TSD EPA ID:	CAT000613893
TSD County:	Los Angeles
Waste Category:	Not reported
Disposal Method:	Storage, Bulking, And/Or Transfer Off Site--No Treatment/Reovery (H010-H129) Or (H131-H135)
Tons:	0.1008
Cat Decode:	Not reported
Method Decode:	Not reported
Facility County:	Not reported

envid:	S113015476
Year:	2012
GEPAID:	CAD982356610
Contact:	RON BALDI OWNER
Telephone:	8188421751
Mailing Name:	Not reported
Mailing Address:	2227 W BURBANK BLVD
Mailing City,St,Zip:	BURBANK, CA 915060000
Gen County:	Los Angeles
TSD EPA ID:	CAT000613893
TSD County:	Los Angeles
Waste Category:	Not reported
Disposal Method:	Storage, Bulking, And/Or Transfer Off Site--No Treatment/Reovery (H010-H129) Or (H131-H135)
Tons:	0.189
Cat Decode:	Not reported
Method Decode:	Not reported
Facility County:	Los Angeles

Click this hyperlink while viewing on your computer to access
91 additional CA_HAZNET: record(s) in the EDR Site Report.

E103 **OTTO SERVICE** **WIP** **S106764712**
2014 W BURBANK BLVD **N/A**
< 1/8 **BURBANK, CA 91506**
1 ft.

Site 12 of 22 in cluster E

Relative: WIP:
Lower

Region:	4
File Number:	104.1516
File Status:	**Historical**
Staff:	DBACHARO
Facility Suite:	Not reported

Actual:
597 ft.

P104 **AMBROSE TERMITE CONTROL CO.** **WIP** **S106764395**
3402 W BURBANK BLVD **N/A**
< 1/8 **BURBANK, CA 91505**
1 ft.

Site 3 of 4 in cluster P

Relative:
Lower

Actual:
607 ft.

WIP:

Region:	4
File Number:	104.0089
File Status:	**Historical**
Staff:	JMH
Facility Suite:	Not reported

L105 **DIGILITH INC** **CPS-SLIC** **S104536315**
2720 W BURBANK BLVD **LOS ANGELES CO. HMS** **N/A**
< 1/8 **BURBANK, CA 91505** **WIP**
1 ft.

Site 12 of 19 in cluster L

Relative:
Lower

Actual:
604 ft.

CPS-SLIC:

Region:	STATE
Facility Status:	**Completed - Case Closed**
Status Date:	12/23/2003
Global Id:	SL603798634
Lead Agency:	Not reported
Lead Agency Case Number:	Not reported
Latitude:	34.177918
Longitude:	-118.339288
Case Type:	Cleanup Program Site
Case Worker:	Not reported
Local Agency:	Not reported
RB Case Number:	Not reported
File Location:	Not reported
Potential Media Affected:	Aquifer used for drinking water supply
Potential Contaminants of Concern:	Not reported
Site History:	Not reported

Click here to access the California GeoTracker records for this facility:

LOS ANGELES CO. HMS:

Region:	LA
Permit Category:	Not reported
Facility Id:	022651-031758
Facility Type:	Not reported
Facility Status:	OPEN
Area:	3E
Permit Number:	Not reported
Permit Status:	Not reported

WIP:

Region:	4
File Number:	104.1177
File Status:	**Backlog**
Staff:	UNIDENTIFIED
Facility Suite:	Not reported

L106 **B&I FRAME & AXEL** **EDR Hist Auto** **1009013149**
2713 W BURBANK BLVD **N/A**
< 1/8 **BURBANK, CA**
1 ft.

Site 13 of 19 in cluster L

Relative: EDR Hist Auto
Lower

Actual:
605 ft.

Year:	Name:	Type:
1970	B&I FRAME & AXEL	AUTOMOBILE REPAIRING
1970	B&I FRAME & AXEL	AUTOMOBILE REPAIRING
1973	B & I FRAME & AXLE SERVICE	Automotive Repair Shops, NEC
1974	B & I FRAME & AXLE SERVICE	Automotive Repair Shops, NEC
1975	B & I FRAME AXLE SERVICE	Automotive Repair Shops, NEC
1976	B & I FRAME AXLE SERVICE	Automotive Repair Shops, NEC
1977	B & I FRAME AXLE SERVICE	Automotive Repair Shops, NEC
1978	B & I FRAME AXLE SERVICE	Automotive Repair Shops, NEC
1979	B & I FRAME AXLE SERVICE	Automotive Repair Shops, NEC
1980	B & I FRAME AXLE SERVICE	Automotive Repair Shops, NEC
1982	B & I FRAME AXLE SERVICE	Automotive Repair Shops, NEC
1983	B & I FRAME AXLE SERVICE	Automotive Repair Shops, NEC
1985	B & I FRAME AXLE SERVICE	Automotive Repair Shops, NEC
1986	J & T ALLINEMENT	General Automotive Repair Shops
1986	B & I FRAME AXLE SERVICE	Automotive Repair Shops, NEC
1987	B & I FRAME AXLE SERVICE	Automotive Repair Shops, NEC
1987	J & T ALLINEMENT	General Automotive Repair Shops
1988	J & T ALLINEMENT	General Automotive Repair Shops
1988	B & I FRAME AXLE SERVICE	Automotive Repair Shops, NEC
1989	D & M ALIGNMENT	General Automotive Repair Shops
1989	MA AUTO FRAME STRAIGHTEN	General Automotive Repair Shops
1989	DOUGS SUSPENSION	General Automotive Repair Shops
1989	J & T ALLINEMENT	General Automotive Repair Shops
1989	B & I FRAME AXLE SERVICE	Automotive Repair Shops, NEC
1990	J & T ALLINEMENT	General Automotive Repair Shops
1990	B & I FRAME AXLE SERVICE	Automotive Repair Shops, NEC
1991	MA AUTO FRAME STRAIGHTEN	General Automotive Repair Shops
1991	J & T ALLINEMENT	General Automotive Repair Shops
1991	B & I FRAME AXLE SERVICE	Automotive Repair Shops, NEC
1991	D & M ALIGNMENT	General Automotive Repair Shops
1992	J & T ALLINEMENT	General Automotive Repair Shops
1992	B & I FRAME AXLE SERVICE	Automotive Repair Shops, NEC
1992	MA AUTO FRAME STRAIGHTEN	General Automotive Repair Shops
1992	D & M ALIGNMENT	General Automotive Repair Shops
1993	B & I FRAME AXLE SERVICE	Automotive Repair Shops, NEC
1993	J & T ALLINEMENT	General Automotive Repair Shops
1993	MA AUTO FRAME STRAIGHTEN	General Automotive Repair Shops
1993	D & M ALIGNMENT	General Automotive Repair Shops
1994	J & T ALLINEMENT	General Automotive Repair Shops
1994	DOUGS SUSPENSION	General Automotive Repair Shops
1994	MA AUTO FRAME STRAIGHTEN	General Automotive Repair Shops
1994	D & M ALIGNMENT	General Automotive Repair Shops
1994	B & I FRAME AXLE SERVICE	Automotive Repair Shops, NEC
1995	J & T ALLINEMENT	General Automotive Repair Shops
1995	DOUGS SUSPENSION	General Automotive Repair Shops
1995	MA AUTO FRAME STRAIGHTEN	General Automotive Repair Shops
1995	D & M ALIGNMENT	General Automotive Repair Shops
1995	B & I FRAME AXLE SERVICE	Automotive Repair Shops, NEC
1996	D & M ALIGNMENT	General Automotive Repair Shops
1996	DOUGS SUSPENSION	General Automotive Repair Shops

B&I FRAME & AXEL (Continued) **1009013149**

1996	B & I FRAME AXLE SERVICE	Automotive Repair Shops, NEC
1996	J & T ALLINEMENT	General Automotive Repair Shops
1996	MA AUTO FRAME STRAIGHTEN	General Automotive Repair Shops
1997	MA AUTO FRAME STRAIGHTEN	General Automotive Repair Shops
1997	B & I FRAME AXLE SERVICE	Automotive Repair Shops, NEC
1997	DOUGS SUSPENSION	General Automotive Repair Shops
1997	D & M ALIGNMENT	General Automotive Repair Shops
1998	B & I FRAME AXLE SERVICE	Automotive Repair Shops, NEC
1998	D & M ALIGNMENT	General Automotive Repair Shops
1998	MA AUTO FRAME STRAIGHTEN	General Automotive Repair Shops
1998	DOUGS SUSPENSION	General Automotive Repair Shops
1999	B & I FRAME AXLE SERVICE	Automotive Repair Shops, NEC
1999	D & M ALIGNMENT	General Automotive Repair Shops
2000	B & I FRAME AXLE SERVICE	Automotive Repair Shops, NEC
2001	B & I FRAME AXLE SERVICE	Automotive Repair Shops, NEC
2002	B & I FRAME AXLE SERVICE	Automotive Repair Shops, NEC
2003	B & I FRAME AXLE SERVICE	Automotive Repair Shops, NEC
2003	D & M ALIGNMENT	General Automotive Repair Shops
2004	D & M ALIGNMENT	General Automotive Repair Shops
2004	B & I FRAME AXLE SERVICE	Automotive Repair Shops, NEC
2005	B & I FRAME AXLE SERVICE	Automotive Repair Shops, NEC
2005	D & M ALIGNMENT	General Automotive Repair Shops
2006	D & M ALIGNMENT	General Automotive Repair Shops
2006	B & I FRAME AXLE SERVICE	Automotive Repair Shops, NEC
2007	B & I FRAME AXLE SERVICE	Automotive Repair Shops, NEC
2007	D & M ALIGNMENT	General Automotive Repair Shops
2008	B & I FRAME AXLE SERVICE	Automotive Repair Shops, NEC
2008	D & M ALIGNMENT	General Automotive Repair Shops
2009	B & I FRAME AXLE SERVICE	Automotive Repair Shops, NEC
2010	B & I FRAME AXLE SERVICE	Automotive Repair Shops, NEC
2011	B & I FRAME AXLE SERVICE	Automotive Repair Shops, NEC
2012	B & I FRAME AXLE SERVICE	Automotive Repair Shops, NEC
2013	B & I FRAME AXLE SERVICE	Automotive Repair Shops, NEC
2014	B & I FRAME AXLE SERVICE	Automotive Repair Shops, NEC

K107 **LINCOLN CLEANERS** **EDR Hist Cleaner** **1009144819**
2216 W BURBANK BLVD **N/A**
< 1/8 **BURBANK, CA**
1 ft.

Site 8 of 18 in cluster K

Relative: EDR Hist Cleaner
Lower

Actual:
600 ft.

Year:	Name:	Type:
1952	LINCOLN CLEANERS	CLEANERS AND DYERS
1952	LINCOLN CLEANERS	CLEANERS AND DYERS

T108 **YCM** **WIP** **S107257225**
2316 W BURBANK BLVD **N/A**
< 1/8 **BURBANK, CA 91506**
1 ft.

Site 1 of 7 in cluster T

Relative: **Lower**
Actual: **601 ft.**

WIP:

Region:	4
File Number:	104.1507
File Status:	**Historical**
Staff:	MPS
Facility Suite:	Not reported

T109 **MR. CLEAN DRYCLEANING SERVICE** **WIP** **S106764704**
2318 W BURBANK BLVD **N/A**
< 1/8 **BURBANK, CA 91506**
1 ft.

Site 2 of 7 in cluster T

Relative: **Lower**
Actual: **601 ft.**

WIP:

Region:	4
File Number:	104.1506
File Status:	**Historical**
Staff:	MPS
Facility Suite:	Not reported

J110 **HAL LOVIE PRINTING** **WIP** **S106764594**
2609 W WYOMING AVE **N/A**
< 1/8 **BURBANK, CA 91505**
1 ft.

Site 6 of 16 in cluster J

Relative: **Lower**
Actual: **604 ft.**

WIP:

Region:	4
File Number:	104.1201
File Status:	**Historical**
Staff:	LM
Facility Suite:	Not reported

Q111 **MURPHY S SERVICE** **EDR Hist Auto** **1008993565**
2900 W BURBANK BLVD **N/A**
< 1/8 **BURBANK, CA**
1 ft.

Site 2 of 9 in cluster Q

Relative: **Lower**
Actual: **604 ft.**

EDR Hist Auto

Year:	Name:	Type:
1969	MURPHYS SERVICE	Gasoline Service Stations
1970	MURPHY S SERVICE	GASOLINE STATIONS
1970	MURPHY'S SERVICE	Not reported
1970	MURPHY S SERVICE	GASOLINE STATIONS
1970	MURPHYS SERVICE	Gasoline Service Stations
1977	B & C AUTOMOTIVE	Gasoline Service Stations
1978	B & C AUTOMOTIVE	Gasoline Service Stations
1979	B & C AUTOMOTIVE	Gasoline Service Stations
1980	B & C AUTOMOTIVE	Gasoline Service Stations

MURPHY S SERVICE (Continued) **1008993565**

1982	B & C AUTOMOTIVE	Gasoline Service Stations
1983	B & C AUTOMOTIVE	Gasoline Service Stations
1985	B & C AUTOMOTIVE	Gasoline Service Stations
1986	B & C AUTOMOTIVE	Gasoline Service Stations
1987	B & C AUTOMOTIVE	Gasoline Service Stations
1988	B & C AUTOMOTIVE	Gasoline Service Stations
1989	B & C AUTOMOTIVE	Gasoline Service Stations, NEC
1990	B & C AUTOMOTIVE	Gasoline Service Stations, NEC
1991	B & C AUTOMOTIVE	Gasoline Service Stations, NEC
1992	B & C AUTOMOTIVE	Gasoline Service Stations, NEC
1992	G & H MECHANICAL	General Automotive Repair Shops
1993	G & H MECHANICAL & TIRE SVC	General Automotive Repair Shops
1993	B & C AUTOMOTIVE	Gasoline Service Stations, NEC
1994	G & H MECHANICAL & TIRE SVC	General Automotive Repair Shops
1995	G & H MECHANICAL & TIRE SVC	General Automotive Repair Shops
1996	G & H MECHANICAL & TIRE SVC	General Automotive Repair Shops
1997	G & H MECHANICAL & TIRE SVC	General Automotive Repair Shops
1998	G & H MECHANICAL & TIRE SVC	General Automotive Repair Shops
1999	G & H MECHANICAL & TIRE SVC	General Automotive Repair Shops
2000	G & H MECHANICAL & TIRE SVC	General Automotive Repair Shops
2001	G & H MECHANICAL & TIRE SVC	General Automotive Repair Shops
2002	G & H MECHANICAL & TIRE SVC	General Automotive Repair Shops
2003	G & H MECHANICAL & TIRE SVC	General Automotive Repair Shops
2004	G & H MECHANICAL & TIRE SVC	General Automotive Repair Shops
2005	G & H MECHANICAL & TIRE SVC	General Automotive Repair Shops
2006	G & H MECHANICAL & TIRE SVC	General Automotive Repair Shops
2007	G & H MECHANICAL & TIRE SVC	General Automotive Repair Shops
2008	G & H MECHANICAL & TIRE SVC	General Automotive Repair Shops
2009	G & H MECHANICAL & TIRE SVC	General Automotive Repair Shops
2010	G & H MECHANICAL & TIRE SVC	General Automotive Repair Shops
2011	G & H MECHANICAL & TIRE SVC	General Automotive Repair Shops
2012	G & H MECHANICAL & TIRE SVC	General Automotive Repair Shops
2013	G & H MECHANICAL & TIRE SVC	General Automotive Repair Shops
2014	G & H MECHANICAL & TIRE SVC	General Automotive Repair Shops

---

U112 **HARRY & BUZZ S SHELL SERVICE** **EDR Hist Auto** **1008993579**
3523 W BURBANK BLVD **N/A**
< 1/8 **BURBANK, CA**
1 ft.

Site 1 of 4 in cluster U

Relative: EDR Hist Auto
Lower

Actual:
610 ft.

Year:	Name:	Type:
1952	HARRY & BUZZ S SHELL SERVICE	GASOLINE STATIONS
1952	HARRY & BUZZ S SHELL SERVICE	GASOLINE STATIONS
1969	THOMPSON E HAROLD	Gasoline Service Stations
1970	PARD S SHELL SERVICE	GASOLINE STATIONS
1970	PARD S SHELL SERVICE	GASOLINE STATIONS
1970	PARD'S SHELL SERVICE	Not reported
1970	THOMPSON E HAROLD	Gasoline Service Stations
1971	PARDS SHELL SERVICE	Gasoline Service Stations
1972	PARDS SHELL SERVICE	Gasoline Service Stations
1973	PARDS SHELL SERVICE	Gasoline Service Stations
1974	PARDS SHELL SERVICE	Gasoline Service Stations

L113 **PRINTING ETC** **HAZNET** **S113098559**
2718 WEST BURBANK BLVD **N/A**
< 1/8 **BURBANK, CA 91505**
1 ft.

Site 14 of 19 in cluster L

Relative: **Lower**
Actual: **604 ft.**

HAZNET:

envid:	S113098559
Year:	1999
GEPAID:	CAL000188286
Contact:	BESHARA HOSROUTY
Telephone:	8188437855
Mailing Name:	Not reported
Mailing Address:	2718 WEST BURBANK BLVD
Mailing City,St,Zip:	BURBANK, CA 915050000
Gen County:	Not reported
TSD EPA ID:	CAT000613976
TSD County:	Not reported
Waste Category:	Photochemicals/photoprocessing waste
Disposal Method:	Transfer Station
Tons:	.0625
Cat Decode:	Not reported
Method Decode:	Not reported
Facility County:	Los Angeles

Q114 **SOUND TRAX STUDIOS** **ENF** **S111213454**
2815 BURBANK **N/A**
< 1/8 **BURBANK, CA 91505**
1 ft.

Site 3 of 9 in cluster Q

Relative: **Lower**
Actual: **605 ft.**

ENF:

Region:	4
Facility Id:	257797
Agency Name:	Sound Trax Studios
Place Type:	Facility
Place Subtype:	Not reported
Facility Type:	Not reported
Agency Type:	Privately-Owned Business
# Of Agencies:	1
Place Latitude:	34.177441
Place Longitude:	-118.342003
SIC Code 1:	Not reported
SIC Desc 1:	Not reported
SIC Code 2:	Not reported
SIC Desc 2:	Not reported
SIC Code 3:	Not reported
SIC Desc 3:	Not reported
NAICS Code 1:	Not reported
NAICS Desc 1:	Not reported
NAICS Code 2:	Not reported
NAICS Desc 2:	Not reported
NAICS Code 3:	Not reported
NAICS Desc 3:	Not reported
# Of Places:	1
Source Of Facility:	Reg Meas
Design Flow:	Not reported
Threat To Water Quality:	Not reported
Complexity:	Not reported
Pretreatment:	Not reported

SOUND TRAX STUDIOS (Continued) **S111213454**

Facility Waste Type:	Not reported
Facility Waste Type 2:	Not reported
Facility Waste Type 3:	Not reported
Facility Waste Type 4:	Not reported
Program:	WIP
Program Category1:	MONITORING
Program Category2:	MONITORING
# Of Programs:	1
WDID:	4WIP1040128
Reg Measure Id:	156657
Reg Measure Type:	Unregulated
Region:	4
Order #:	Not reported
Npdes# CA#:	Not reported
Major-Minor:	Not reported
Npdes Type:	Not reported
Reclamation:	Not reported
Dredge Fill Fee:	Not reported
301H:	Not reported
Application Fee Amt Received:	Not reported
Status:	Never Active
Status Date:	02/20/2013
Effective Date:	Not reported
Expiration/Review Date:	Not reported
Termination Date:	Not reported
WDR Review - Amend:	Not reported
WDR Review - Revise/Renew:	Not reported
WDR Review - Rescind:	Not reported
WDR Review - No Action Required:	Not reported
WDR Review - Pending:	Not reported
WDR Review - Planned:	Not reported
Status Enrollee:	N
Individual/General:	I
Fee Code:	Not reported
Direction/Voice:	Passive
Enforcement Id(EID):	226314
Region:	4
Order / Resolution Number:	13267 Letter
Enforcement Action Type:	13267 Letter
Effective Date:	11/09/2000
Adoption/Issuance Date:	Not reported
Achieve Date:	Not reported
Termination Date:	11/09/2000
ACL Issuance Date:	Not reported
EPL Issuance Date:	Not reported
Status:	Historical
Title:	Enforcement - 4WIP1040128
Description:	Not reported
Program:	WIP
Latest Milestone Completion Date:	Not reported
# Of Programs1:	1
Total Assessment Amount:	0
Initial Assessed Amount:	0
Liability $ Amount:	0
Project $ Amount:	0
Liability $ Paid:	0
Project $ Completed:	0

SOUND TRAX STUDIOS (Continued) **S111213454**

Total $ Paid/Completed Amount: 0

L115 **VINE MOOR FRIGIDAIRE** **EDR Hist Cleaner** **1009142423**
2720 W BURBANK BLVD **N/A**
< 1/8 **BURBANK, CA**
1 ft.

Site 15 of 19 in cluster L

Relative: EDR Hist Cleaner
Lower

Actual:
604 ft.

Year:	Name:	Type:
1970	VINE MOOR FRIGIDAIRE	LAUNDRIES SELF SERVE
1970	VINE MOOR FRIGIDAIRE	LAUNDRIES SELF SERVE

J116 **GIANT TRADING CO** **LOS ANGELES CO. HMS** **S104536309**
2612 W BURBANK BLVD **N/A**
< 1/8 **BURBANK, CA 91505**
1 ft.

Site 7 of 16 in cluster J

Relative: LOS ANGELES CO. HMS:
Lower

Actual:
602 ft.

Region:	LA
Permit Category:	Not reported
Facility Id:	022645-031751
Facility Type:	Not reported
Facility Status:	OPEN
Area:	3E
Permit Number:	Not reported
Permit Status:	Not reported

M117 **CONROYS FLOWERS** **HAZNET** **S113084075**
2411 WEST BURBANK BLVD **N/A**
< 1/8 **BURBANK, CA 91506**
1 ft.

Site 6 of 13 in cluster M

Relative: HAZNET:
Lower

Actual:
603 ft.

envid:	S113084075
Year:	1996
GEPAID:	CAL000157395
Contact:	FAROZ INC DBA FAINA ROZUMOV
Telephone:	0000000000
Mailing Name:	Not reported
Mailing Address:	2411 W BURBANK BLVD
Mailing City,St,Zip:	BURBANK, CA 915060000
Gen County:	Not reported
TSD EPA ID:	CAT000613976
TSD County:	Not reported
Waste Category:	Photochemicals/photoprocessing waste
Disposal Method:	Transfer Station
Tons:	.0208
Cat Decode:	Not reported
Method Decode:	Not reported
Facility County:	Los Angeles

V118 **BUSD - THOMAS EDISON SCHOOL** **HAZNET** **S112914581**
2110 W CHESTNUT ST **N/A**
< 1/8 **BURBANK, CA 91506**
1 ft.

Site 1 of 2 in cluster V

Relative:
Lower

Actual:
593 ft.

HAZNET:

envid:	S112914581
Year:	2001
GEPAID:	CAC002350393
Contact:	GILBERT DUENAS/ATE ENVIRO
Telephone:	6263360094
Mailing Name:	Not reported
Mailing Address:	330 N BUENA VISTA
Mailing City,St,Zip:	BURBANK, CA 915050000
Gen County:	Not reported
TSD EPA ID:	CAD028409019
TSD County:	Not reported
Waste Category:	Other organic solids
Disposal Method:	Transfer Station
Tons:	0.05
Cat Decode:	Not reported
Method Decode:	Not reported
Facility County:	Los Angeles

C119 **CORAL CAFE/JOHN LEOUSIS** **HAZNET** **S112892765**
3321 W BURBANK BLVD **N/A**
< 1/8 **BURBANK, CA 91505**
1 ft.

Site 10 of 13 in cluster C

Relative:
Lower

Actual:
608 ft.

HAZNET:

envid:	S112892765
Year:	1998
GEPAID:	CAC001461488
Contact:	JOHN LEOUSIS
Telephone:	8185669725
Mailing Name:	Not reported
Mailing Address:	3321 W BURBANK BLVD
Mailing City,St,Zip:	BURBANK, CA 915050000
Gen County:	Not reported
TSD EPA ID:	CAT080013352
TSD County:	Not reported
Waste Category:	Waste oil and mixed oil
Disposal Method:	Recycler
Tons:	1.1676
Cat Decode:	Not reported
Method Decode:	Not reported
Facility County:	Los Angeles

P120 **ERNS** **98434754**
N/A

3408 WEST BURBANK BLVD.
BURBANK, CA 91505

< 1/8
1 ft.

Site 4 of 4 in cluster P

Relative:
Lower

Actual:
607 ft.

Incident Commons:

NRC Report #:	434754
Description of Incident:	CALLER STATES: HAVE DISCOVERED MERCURY DROPLETS INSIDE OF MEDICALINCUBATOR / CAUSE AND ORIGIN OF DROPLETS: UNKNOWN
Type of Incident:	FIXED
Incident Cause:	UNKNOWN
Incident Date Time:	1998-04-30 07:00:00
Incident DTG:	DISCOVERED
Incident Location:	Not reported
Loaction Address:	3408 WEST BURBANK BLVD.
Location Street 1:	BONE MARROW ROOM
Location Street 2:	Not reported
Location Nearest City:	BURBANK
Location State:	CA
Location County:	LOS ANGELES
Location Zip:	91505
Distance From City:	Not reported
Distance Units:	Not reported
Direction From City:	Not reported
Lat Deg:	Not reported
Lat Min:	Not reported
Lat Sec:	Not reported
Lat Quad:	Not reported
Long Deg:	Not reported
Long Min:	Not reported
Long Sec:	Not reported
Long Quad:	Not reported
Location Section:	Not reported
Location Township:	Not reported
Location range:	Not reported
Potential Range:	Not reported

Incidents:

NRC Report #:	434754
Aircraft Type:	UNKNOWN
Aircraft Model:	Not reported
Aircraft ID:	Not reported
Aircraft Fuel Capacity:	Not reported
Aircraft Fuel Capacity Units:	Not reported
Aircraft Fuel on Board:	Not reported
Aircraft Fuel on Board Units:	Not reported
Aircraft Spot Number:	Not reported
Aircraft Hanger:	Not reported
Aircraft Runway Number:	Not reported
Road Mile Marker:	Not reported
Building ID:	Not reported
Type of Fixed Object:	UNKNOWN
Power Generating Facility:	U
Generating Capacity:	Not reported
Type of Fuel:	Not reported
NPDES:	Not reported
NPDES Compliance:	U
Pipeline Type:	UNKNOWN
DOT Regulated:	U

(Continued) **98434754**

Pipeline Above Ground:	ABOVE
Exposed Underwater:	U
Pipeline Covered:	U
Railroad Hotline:	N
Grade Crossing:	N
Location Subdivision:	Not reported
Railroad Milepost:	UNKNOWN
Type Vehicle Involved:	UNKNOWN
Crossing Device Type:	Not reported
Device Operational:	Y
DOT Crossing Number:	Not reported
Brake Failure:	N
Description of Tank:	Not reported
Tank Above Ground:	ABOVE
Transportable Container:	U
Tank Regulated:	U
Tank Regulated By:	Not reported
Tank ID:	Not reported
Capacity of Tank:	Not reported
Capacity of Tank Units:	Not reported
Actual Amount:	Not reported
Actual Amount Units:	Not reported
Platform Rig Name:	Not reported
Platform Letter:	Not reported
Location Area ID:	Not reported
Location Block ID:	Not reported
OCSG Number:	Not reported
OCSP Number:	Not reported
State Lease Number:	Not reported
Pier Dock Number:	Not reported
Berth Slip Number:	Not reported
Continuous Release Type:	Not reported
Initial Continuous Release No:	Not reported
Continuous Release Permit:	Not reported
Allision:	N
Type of Structure:	Not reported
Structure Name:	Not reported
Structure Operational:	Y
Airbag Deployed:	Not reported
Date Tiem Normal Service:	Not reported
Service Disruption Time:	Not reported
Service Disruption Units:	Not reported
Transit Bus Flag:	Not reported
CR Begin Date:	Not reported
CR End Date:	Not reported
CR Change Date:	Not reported
FBI Contact:	Not reported
FBI Contact Date Time:	Not reported
Sub Part C Testing Req:	XXX
Conductor Testing:	Not reported
Engineer Testing:	Not reported
Trainman Testing:	Not reported
Yard Foreman Testing:	Not reported
RCL Operator Testing:	Not reported
Brakeman Testing:	Not reported
Train Dispatcher Testing:	Not reported
Signalman Testing:	Not reported

(Continued) **98434754**

Other Employee Testing:	Not reported
Unknown Testing:	Not reported
Passenger Handling:	Not reported
Passenger Route:	XXX
Passenger Delay:	XXX

Incident Details:

NRC Report #:	434754
Fire Involved:	N
Fire Extinguished:	U
Any Evacuations:	N
Number Evacuated:	Not reported
Who Evacuated:	Not reported
Radius of Evacuation:	Not reported
Any Injuries:	U
Number Injured:	Not reported
Number Hospitalized:	Not reported
Any Fatalities:	U
Number Fatalities:	Not reported
Any Damages:	N
Damage Amount:	Not reported
Air Corridor Closed:	N
Air Corridor Desc:	Not reported
Air Closure Time:	Not reported
Waterway Closed:	N
Waterway Desc:	Not reported
Waterway Closure Time:	Not reported
Road Closed:	N
Road Desc:	Not reported
Road Closure Time:	Not reported
Closure Direction:	Not reported
Major Artery:	N
Track Closed:	N
Track Desc:	Not reported
Track Closure Time:	Not reported
Media Interest:	Not reported
Medium Desc:	UNKNOWN
Additional Medium Info:	INCUBATOR
Body of Water:	Not reported
Tributary of:	Not reported
Release Secured:	U
Estimated Duration of Release:	Not reported
Release rate:	Not reported
Desc Remedial Action:	CLEANED UP USING MERCURY SPILL KITS
State Agency on Scene:	Not reported
State Agency Report Number:	Not reported
Other Agency Notified:	Not reported
Weather Conditions:	Not reported
Air Temperature:	Not reported
Wind Speed:	Not reported
Wind Direction:	Not reported
Water Supply Contaminated:	U
Sheen Size:	Not reported
Sheen Color:	Not reported
Direction of Sheen Travel:	Not reported
Sheen Odor Description:	Not reported
Wave Condition:	Not reported

(Continued) **98434754**

Current Speed:	Not reported
Current Direction:	Not reported
Water Temperature:	Not reported
Track Close Dir:	Not reported
Empl Fatality:	Not reported
Pass Fatality:	Not reported
Community Impact:	N
Wind Speed Unit:	Not reported
Employee Injuries:	Not reported
Passenger Injuries:	Not reported
Occupant Fatality:	Not reported
Current Speed Unit:	Not reported
Road Closure Units:	Not reported
Track CLosure Units:	Not reported
Sheen Size Units:	Not reported
Additional Info:	THERMOMETER ON INCUBATOR APPEARS TO BE INTACT / ALSO OCCURRED ON THE23-APR-98 / NO ADDITIONAL INFORMATION
State Agency Notified:	Not reported
Federal Agency Notified:	Not reported
nearest River Mile Marker:	Not reported
Sheen Size Length:	Not reported
Sheen Size Length Units:	Not reported
Sheen Size Width:	Not reported
Sheen Size Width Units:	Not reported
Offshore:	N
Duration Unit:	Not reported
Release Rate Unit:	Not reported
Release Rate Rate:	Not reported
Passengers Transferred:	UNK

Calls:

NRC Report #:	434754
Site ID:	98434754
Date Time Received:	1998-04-30 11:43:07
Date Time Complete:	1998-04-30 11:58:12
Call Type:	INC
Responsible Company:	MEDIC TWO
Responsible Org Type:	PRIVATE ENTERPRISE
Responsible City:	BURBANK
Responsible State:	CA
Responsible Zip:	91505
On Behalf:	Not reported
Source:	UNAVAILABLE

Material Involved:

NRC Report #:	434754
Chris Code:	MCR
Case Number:	Not reported
UN Number:	Not reported
Amount of Material:	0.5
Unit of Measure:	TEASPOON(S)
Name of Material:	MERCURY
If Reached Water:	YES
Amount in Water:	0
Unit of Measure Reach Water:	NONE

121 **CHRISTOPHER POPP** **HAZNET** **S117291396**
1200 N MYERS ST **N/A**
< 1/8 **BURBANK, CA 91506**
1 ft.

Relative:
Lower

Actual:
603 ft.

HAZNET:

envid:	S117291396
Year:	2013
GEPAID:	CAC002729246
Contact:	CHRISTOPHER POPP
Telephone:	8173683377
Mailing Name:	Not reported
Mailing Address:	1200 N MYERS ST
Mailing City,St,Zip:	BURBANK, CA 915061217
Gen County:	Los Angeles
TSD EPA ID:	CAD009007626
TSD County:	Los Angeles
Waste Category:	Not reported
Disposal Method:	Landfill Or Surface Impoundment That Will Be Closed As Landfill(To Include On-Site Treatment And/Or Stabilization)
Tons:	0.8
Cat Decode:	Not reported
Method Decode:	Not reported
Facility County:	Not reported

F122 **ELEVATOR MAINTENANCE CO** **RCRA NonGen / NLR** **1000429545**
1811 W BURBANK BLVD **FINDS** **CAD981376569**
< 1/8 **BURBANK, CA 91506** **ECHO**
1 ft.

Site 4 of 7 in cluster F

Relative:
Lower

Actual:
596 ft.

RCRA NonGen / NLR:

Date form received by agency:	03/14/1986
Facility name:	ELEVATOR MAINTENANCE CO
Facility address:	1811 W BURBANK BLVD BURBANK, CA 91506
EPA ID:	CAD981376569
Mailing address:	W BURBANK BLVD BURBANK, CA 91506
Contact:	ENVIRONMENTAL MANAGER
Contact address:	1811 W BURBANK BLVD BURBANK, CA 91506
Contact country:	US
Contact telephone:	818-848-6617
Contact email:	Not reported
EPA Region:	09
Classification:	Non-Generator
Description:	Handler: Non-Generators do not presently generate hazardous waste

Owner/Operator Summary:

Owner/operator name:	NOT REQUIRED
Owner/operator address:	NOT REQUIRED NOT REQUIRED, ME 99999
Owner/operator country:	Not reported
Owner/operator telephone:	415-555-1212
Owner/operator email:	Not reported
Owner/operator fax:	Not reported
Owner/operator extension:	Not reported
Legal status:	Private

ELEVATOR MAINTENANCE CO (Continued) **1000429545**

Owner/Operator Type: Operator
Owner/Op start date: Not reported
Owner/Op end date: Not reported

Owner/operator name: ANTHONY B MONTAPERT
Owner/operator address: NOT REQUIRED
NOT REQUIRED, ME 99999
Owner/operator country: Not reported
Owner/operator telephone: 415-555-1212
Owner/operator email: Not reported
Owner/operator fax: Not reported
Owner/operator extension: Not reported
Legal status: Private
Owner/Operator Type: Owner
Owner/Op start date: Not reported
Owner/Op end date: Not reported

Handler Activities Summary:
U.S. importer of hazardous waste: No
Mixed waste (haz. and radioactive): No
Recycler of hazardous waste: No
Transporter of hazardous waste: No
Treater, storer or disposer of HW: No
Underground injection activity: No
On-site burner exemption: No
Furnace exemption: No
Used oil fuel burner: No
Used oil processor: No
User oil refiner: No
Used oil fuel marketer to burner: No
Used oil Specification marketer: No
Used oil transfer facility: No
Used oil transporter: No

Violation Status: No violations found

FINDS:

Registry ID: 110002686031

Environmental Interest/Information System
RCRAInfo is a national information system that supports the Resource Conservation and Recovery Act (RCRA) program through the tracking of events and activities related to facilities that generate, transport, and treat, store, or dispose of hazardous waste. RCRAInfo allows RCRA program staff to track the notification, permit, compliance, and corrective action activities required under RCRA.

Click this hyperlink while viewing on your computer to access additional FINDS: detail in the EDR Site Report.

ECHO:
Envid: 1000429545
Registry ID: 110002686031
DFR URL: http://echo.epa.gov/detailed-facility-report?fid=110002686031

123 **XPRESS DISPOSAL** **LOS ANGELES CO. HMS** **S104827557**
1270 N LINCOLN ST **N/A**
< 1/8 **BURBANK, CA 91504**
1 ft.

Relative:
Lower

Actual:
604 ft.

LOS ANGELES CO. HMS:

Region:	LA
Permit Category:	Not reported
Facility Id:	025675-035155
Facility Type:	Not reported
Facility Status:	OPEN
Area:	3E
Permit Number:	Not reported
Permit Status:	Not reported

K124 **BURBANK FIRED DEPT** **SWEEPS UST** **S101618674**
2305 W BURBANK BLVD **CA FID UST** **N/A**
< 1/8 **BURBANK, CA 91506** **LOS ANGELES CO. HMS**
1 ft. **WIP**

Site 9 of 18 in cluster K

Relative:
Lower

Actual:
602 ft.

SWEEPS UST:

Status:	Active
Comp Number:	11172
Number:	4
Board Of Equalization:	44-009146
Referral Date:	06-14-93
Action Date:	06-14-93
Created Date:	06-30-89
Owner Tank Id:	1
SWRCB Tank Id:	19-007-011172-000001
Tank Status:	A
Capacity:	1000
Active Date:	06-14-93
Tank Use:	M.V. FUEL
STG:	P
Content:	DIESEL
Number Of Tanks:	1

CA FID UST:

Facility ID:	19013975
Regulated By:	UTNKA
Regulated ID:	00005331
Cortese Code:	Not reported
SIC Code:	Not reported
Facility Phone:	8189539625
Mail To:	Not reported
Mailing Address:	353 E OLIVE AVE
Mailing Address 2:	Not reported
Mailing City,St,Zip:	BURBANK 91506
Contact:	Not reported
Contact Phone:	Not reported
DUNs Number:	Not reported
NPDES Number:	Not reported
EPA ID:	Not reported
Comments:	Not reported
Status:	Active

BURBANK FIRED DEPT (Continued) **S101618674**

LOS ANGELES CO. HMS:

Region:	LA
Permit Category:	T
Facility Id:	011163-011172
Facility Type:	0
Facility Status:	Removed
Area:	3E
Permit Number:	00003308T
Permit Status:	Removed

WIP:

Region:	4
File Number:	104.1509
File Status:	**Historical**
Staff:	JHUANG
Facility Suite:	Not reported

---

125 **BRET HARTE ELEMENTARY SCHOOL** **HAZNET** **S118936653**
3200 WEST JEFFRIES AVENUE **NPDES** **N/A**
< 1/8 **BURBANK, CA 91505** **CIWQS**
1 ft.

Relative: Higher

Actual: 625 ft.

HAZNET:

envid:	S118936653
Year:	2015
GEPAID:	CAL000016693
Contact:	CHUCK COLGAN
Telephone:	8187294505
Mailing Name:	Not reported
Mailing Address:	1900 W OLIVE AVE
Mailing City,St,Zip:	BURBANK, CA 915062460
Gen County:	Los Angeles
TSD EPA ID:	CAD028409019
TSD County:	Los Angeles
Waste Category:	Other inorganic solid waste
Disposal Method:	Landfill Or Surface Impoundment That Will Be Closed As Landfill(To Include On-Site Treatment And/Or Stabilization)
Tons:	0.03
Cat Decode:	Not reported
Method Decode:	Not reported
Facility County:	Los Angeles

envid:	S118936653
Year:	2015
GEPAID:	CAL000016693
Contact:	CHUCK COLGAN
Telephone:	8187294505
Mailing Name:	Not reported
Mailing Address:	1900 W OLIVE AVE
Mailing City,St,Zip:	BURBANK, CA 915062460
Gen County:	Los Angeles
TSD EPA ID:	CAD009007626
TSD County:	Los Angeles
Waste Category:	Asbestos containing waste
Disposal Method:	Not reported
Tons:	0.23
Cat Decode:	Not reported

BRET HARTE ELEMENTARY SCHOOL (Continued) **S118936653**

Method Decode: Not reported
Facility County: Los Angeles

NPDES:

Facility Status:	Not reported
NPDES Number:	Not reported
Region:	Not reported
Agency Number:	Not reported
Regulatory Measure ID:	Not reported
Place ID:	Not reported
Order Number:	Not reported
WDID:	4 19C383193
Regulatory Measure Type:	Construction
Program Type:	Not reported
Adoption Date Of Regulatory Measure:	Not reported
Effective Date Of Regulatory Measure:	Not reported
Termination Date Of Regulatory Measure:	Not reported
Expiration Date Of Regulatory Measure:	Not reported
Discharge Address:	Not reported
Discharge Name:	Not reported
Discharge City:	Not reported
Discharge State:	Not reported
Discharge Zip:	Not reported
Status:	Active
Status Date:	04/30/2018
Operator Name:	burbank Unified school district
Operator Address:	1900 W Olive Ave
Operator City:	Burbank
Operator State:	California
Operator Zip:	91506

Facility Status:	Active
NPDES Number:	CAS000002
Region:	4
Agency Number:	0
Regulatory Measure ID:	497022
Place ID:	Not reported
Order Number:	2009-0009-DWQ
WDID:	4 19C383193
Regulatory Measure Type:	Enrollee
Program Type:	Construction
Adoption Date Of Regulatory Measure:	Not reported
Effective Date Of Regulatory Measure:	04/30/2018
Termination Date Of Regulatory Measure:	Not reported
Expiration Date Of Regulatory Measure:	Not reported
Discharge Address:	1900 W Olive Ave
Discharge Name:	burbank Unified school district
Discharge City:	Burbank
Discharge State:	California
Discharge Zip:	91506
Status:	Not reported
Status Date:	Not reported
Operator Name:	Not reported
Operator Address:	Not reported
Operator City:	Not reported
Operator State:	Not reported
Operator Zip:	Not reported

BRET HARTE ELEMENTARY SCHOOL (Continued) **S118936653**

CIWQS:

Agency:	burbank Unified school district
Agency Address:	1900 W Olive Ave, Burbank, CA 91506
Place/Project Type:	Construction - Industrial
SIC/NAICS:	Not reported
Region:	4
Program:	CONSTW
Regulatory Measure Status:	Active
Regulatory Measure Type:	Storm water construction
Order Number:	2009-0009-DWQ
WDID:	4 19C383193
NPDES Number:	CAS000002
Adoption Date:	Not reported
Effective Date:	04/30/2018
Termination Date:	Not reported
Expiration/Review Date:	Not reported
Design Flow:	Not reported
Major/Minor:	Not reported
Complexity:	Not reported
TTWQ:	Not reported
Enforcement Actions within 5 years:	0
Violations within 5 years:	0
Latitude:	34.18077
Longitude:	-118.34624

W126 **BARKERS RICHFIELD SERVICE** **EDR Hist Auto** **1020218329**
2420 BURBANK **N/A**
< 1/8 **BURBANK, CA 91506**
1 ft.

Site 1 of 2 in cluster W

Relative: EDR Hist Auto
Lower

Actual:
602 ft.

Year:	Name:	Type:
1969	BARKERS RICHFIELD SERVICE	Gasoline Service Stations
1969	BARKERS RICHFIELD SERVICE	Gasoline Service Stations
1970	BARKERS RICHFIELD SERVICE	Gasoline Service Stations
1971	BARKERS RICHFIELD SERVICE	Gasoline Service Stations

---

127 **PAUL CARTELLONE** **HAZNET** **S112962269**
3115 W WYOMING AVE **N/A**
< 1/8 **BURBANK, CA 91505**
1 ft.

HAZNET:

Relative:
Higher

Actual:
617 ft.

envid:	S112962269
Year:	2007
GEPAID:	CAC002617984
Contact:	PAUL CARTELLONE
Telephone:	8183217552
Mailing Name:	Not reported
Mailing Address:	3115 W WYOMING AVE
Mailing City,St,Zip:	BURBANK, CA 915051922
Gen County:	Not reported
TSD EPA ID:	CAD028409019
TSD County:	Not reported

PAUL CARTELLONE (Continued) **S112962269**

Waste Category: Other organic solids
Disposal Method: Storage, Bulking, And/Or Transfer Off Site--No Treatment/Reovery (H010-H129) Or (H131-H135)
Tons: 0.05
Cat Decode: Not reported
Method Decode: Not reported
Facility County: Los Angeles

M128 **MOERING GEO** **EDR Hist Auto** **1009013622**
2520 W BURBANK BLVD **N/A**
< 1/8 **BURBANK, CA**
1 ft.

Site 7 of 13 in cluster M

Relative: EDR Hist Auto
Lower

Actual:
601 ft.

Year:	Name:	Type:
1952	MOERING GEO	GASOLINE STATIONS
1952	MOERING GEO	GASOLINE STATIONS

T129 **ANTIMITE TERMITE & PEST** **WIP** **S106063224**
2320 W BURBANK BLVD **N/A**
< 1/8 **BURBANK, CA 91506**
1 ft.

Site 3 of 7 in cluster T

Relative: WIP:
Lower

Actual:
601 ft.

Region: 4
File Number: 104.1505
File Status: **Historical**
Staff: DBACHARO
Facility Suite: Not reported

J130 **TOM S SHELL SERVICE** **EDR Hist Auto** **1009014038**
2523 W BURBANK BLVD **N/A**
< 1/8 **BURBANK, CA**
1 ft.

Site 8 of 16 in cluster J

Relative: EDR Hist Auto
Lower

Actual:
603 ft.

Year:	Name:	Type:
1952	TOM S SHELL SERVICE	GASOLINE STATIONS
1952	TOM S SHELL SERVICE	GASOLINE STATIONS
1973	WAYNES GARAGE	General Automotive Repair Shops
1974	WAYNES GARAGE	General Automotive Repair Shops
1975	WAYNES GARAGE	General Automotive Repair Shops
1976	WAYNES GARAGE	General Automotive Repair Shops
1977	WAYNES GARAGE	General Automotive Repair Shops
1978	WAYNES GARAGE	General Automotive Repair Shops
1979	A & J AUTOMOTIVE CENTER	General Automotive Repair Shops
1980	A & J AUTOMOTIVE CENTER	General Automotive Repair Shops
1989	JACK & GARY AUTO CENTER	General Automotive Repair Shops
1991	GREAT AMERICAN AUTO CENTER	General Automotive Repair Shops
1992	GREAT AMERICAN AUTO CENTER	General Automotive Repair Shops

TOM S SHELL SERVICE (Continued) **1009014038**

1993	GREAT AMERICAN AUTO CENTER	General Automotive Repair Shops
1994	GREAT AMERICAN AUTO CENTER	General Automotive Repair Shops
1995	GREAT AMERICAN AUTO CENTER	General Automotive Repair Shops
1996	GREAT AMERICAN AUTO CENTER	General Automotive Repair Shops
1997	GREAT AMERICAN AUTO CENTER	General Automotive Repair Shops
1998	GREAT AMERICAN AUTO CENTER	General Automotive Repair Shops
1999	GREAT AMERICAN AUTO CENTER	General Automotive Repair Shops
2000	GREAT AMERICAN AUTO CENTER	General Automotive Repair Shops
2001	GREAT AMERICAN AUTO CENTER	General Automotive Repair Shops
2002	GREAT AMERICAN AUTO CENTER	General Automotive Repair Shops
2003	GREAT AMERICAN AUTO CENTER	General Automotive Repair Shops
2004	GREAT AMERICAN AUTO CENTER	General Automotive Repair Shops
2005	GREAT AMERICAN AUTO CENTER	General Automotive Repair Shops
2006	GREAT AMERICAN AUTO CENTER	General Automotive Repair Shops
2007	GREAT AMERICAN AUTO CENTER	General Automotive Repair Shops
2008	GREAT AMERICAN AUTO CENTER	General Automotive Repair Shops
2009	GREAT AMERICAN AUTO CENTER	General Automotive Repair Shops
2010	GREAT AMERICAN AUTO CENTER	General Automotive Repair Shops
2011	GREAT AMERICAN AUTO CENTER	General Automotive Repair Shops
2012	GREAT AMERICAN AUTO CENTER	General Automotive Repair Shops
2013	GREAT AMERICAN AUTO CENTER	General Automotive Repair Shops
2014	GREAT AMERICAN AUTO CENTER	General Automotive Repair Shops

---

J131 **WHITE S LAUNDERETTE** **EDR Hist Cleaner** **1009143282**
2703 W BURBANK BLVD **N/A**
< 1/8 **BURBANK, CA**
1 ft.

Site 9 of 16 in cluster J

Relative: EDR Hist Cleaner
Lower

Actual:
605 ft.

Year:	Name:	Type:
1952	WHITE S LAUNDERETTE	LAUNDRIES SELF SERVE
1952	WHITE S LAUNDERETTE	LAUNDRIES SELF SERVE

J132 **VICTORY SILK SCREEN PROCESSING** **WIP** **S106764573**
2701 W BURBANK BLVD **N/A**
< 1/8 **BURBANK, CA 91505**
1 ft.

Site 10 of 16 in cluster J

Relative: WIP:
Lower

Actual:
604 ft.

Region:	4
File Number:	104.1115
File Status:	**Historical**
Staff:	JMH
Facility Suite:	Not reported

N133 **R G B OPTICAL VIDEO INC** **RCRA-SQG** **1000103754**
3100 W BURBANK BLVD **FINDS** **CAD982525321**
< 1/8 **BURBANK, CA 91505** **ECHO**
1 ft.

Site 4 of 6 in cluster N

Relative:
Lower

Actual:
606 ft.

RCRA-SQG:

Date form received by agency:	09/01/1996
Facility name:	R G B OPTICAL VIDEO INC
Facility address:	3100 W BURBANK BLVD BURBANK, CA 91505
EPA ID:	CAD982525321
Contact:	Not reported
Contact address:	Not reported Not reported
Contact country:	US
Contact telephone:	Not reported
Contact email:	Not reported
EPA Region:	09
Classification:	Small Small Quantity Generator
Description:	Handler: generates more than 100 and less than 1000 kg of hazardous waste during any calendar month and accumulates less than 6000 kg of hazardous waste at any time; or generates 100 kg or less of hazardous waste during any calendar month, and accumulates more than 1000 kg of hazardous waste at any time

Owner/Operator Summary:

Owner/operator name:	NOT REQUIRED
Owner/operator address:	NOT REQUIRED NOT REQUIRED, ME 99999
Owner/operator country:	Not reported
Owner/operator telephone:	415-555-1212
Owner/operator email:	Not reported
Owner/operator fax:	Not reported
Owner/operator extension:	Not reported
Legal status:	Private
Owner/Operator Type:	Operator
Owner/Op start date:	Not reported
Owner/Op end date:	Not reported

Owner/operator name:	BOB BROWN
Owner/operator address:	NOT REQUIRED NOT REQUIRED, ME 99999
Owner/operator country:	Not reported
Owner/operator telephone:	415-555-1212
Owner/operator email:	Not reported
Owner/operator fax:	Not reported
Owner/operator extension:	Not reported
Legal status:	Private
Owner/Operator Type:	Owner
Owner/Op start date:	Not reported
Owner/Op end date:	Not reported

Handler Activities Summary:

U.S. importer of hazardous waste:	No
Mixed waste (haz. and radioactive):	No
Recycler of hazardous waste:	No
Transporter of hazardous waste:	No

R G B OPTICAL VIDEO INC (Continued) **1000103754**

Treater, storer or disposer of HW:	No
Underground injection activity:	No
On-site burner exemption:	No
Furnace exemption:	No
Used oil fuel burner:	No
Used oil processor:	No
User oil refiner:	No
Used oil fuel marketer to burner:	No
Used oil Specification marketer:	No
Used oil transfer facility:	No
Used oil transporter:	No

Historical Generators:

Date form received by agency:	05/15/1989
Site name:	R G B OPTICAL VIDEO INC
Classification:	Large Quantity Generator
Violation Status:	No violations found

FINDS:

Registry ID: 110002842577

Environmental Interest/Information System

RCRAInfo is a national information system that supports the Resource Conservation and Recovery Act (RCRA) program through the tracking of events and activities related to facilities that generate, transport, and treat, store, or dispose of hazardous waste. RCRAInfo allows RCRA program staff to track the notification, permit, compliance, and corrective action activities required under RCRA.

Click this hyperlink while viewing on your computer to access additional FINDS: detail in the EDR Site Report.

ECHO:

Envid:	1000103754
Registry ID:	110002842577
DFR URL:	http://echo.epa.gov/detailed-facility-report?fid=110002842577

G134 **CINETECH** **HAZNET** **S113066544**
1900 W BURBANK **N/A**
< 1/8 **BURBANK, CA 91505**
1 ft.

Site 4 of 6 in cluster G

Relative: Lower
Actual: 595 ft.

HAZNET:

envid:	S113066544
Year:	1995
GEPAID:	CAL000116650
Contact:	CINETECH
Telephone:	8188402749
Mailing Name:	Not reported
Mailing Address:	27200 TOURNEY RD STE 100
Mailing City,St,Zip:	VALENCIA, CA 913554910
Gen County:	Not reported
TSD EPA ID:	CAD008302903

CINETECH (Continued) **S113066544**

TSD County:	Not reported
Waste Category:	Liquids with halogenated organic compounds >= 1,000 Mg./L
Disposal Method:	Recycler
Tons:	.3127
Cat Decode:	Not reported
Method Decode:	Not reported
Facility County:	Los Angeles

envid:	S113066544
Year:	1994
GEPAID:	CAL000116650
Contact:	CINETECH
Telephone:	8188402749
Mailing Name:	Not reported
Mailing Address:	27200 TOURNEY RD STE 100
Mailing City,St,Zip:	VALENCIA, CA 913554910
Gen County:	Not reported
TSD EPA ID:	CAD008302903
TSD County:	Not reported
Waste Category:	Liquids with halogenated organic compounds >= 1,000 Mg./L
Disposal Method:	Recycler
Tons:	.7089
Cat Decode:	Not reported
Method Decode:	Not reported
Facility County:	Los Angeles

J135 **DEWEY PEST CONTROL** **SWEEPS UST** **S106925348**
2627 W BURBANK BLVD **N/A**
< 1/8 **BURBANK, CA 91505**
1 ft.

Site 11 of 16 in cluster J

Relative: **Lower**
Actual: **604 ft.**

SWEEPS UST:

Status:	Active
Comp Number:	262700
Number:	1
Board Of Equalization:	Not reported
Referral Date:	04-03-91
Action Date:	04-03-91
Created Date:	04-03-91
Owner Tank Id:	Not reported
SWRCB Tank Id:	19-007-262700-000001
Tank Status:	A
Capacity:	7500
Active Date:	04-03-91
Tank Use:	M.V. FUEL
STG:	P
Content:	REG UNLEADED
Number Of Tanks:	1

Q136 **G & H MECHANICAL & TIRE SERVICE** **HAZNET** **S113016490**
2900 W BURBANK BLVD **N/A**
< 1/8 **BURBANK, CA 91506**
1 ft.

Site 4 of 9 in cluster Q

Relative:
Lower

Actual:
604 ft.

HAZNET:

envid:	S113016490
Year:	2000
GEPAID:	CAD982473449
Contact:	SARKIS TOROSSIAN/OWNER
Telephone:	8188455744
Mailing Name:	Not reported
Mailing Address:	337 S LOMITA ST
Mailing City,St,Zip:	BURBANK, CA 915060000
Gen County:	Not reported
TSD EPA ID:	CAT000613893
TSD County:	Not reported
Waste Category:	Aqueous solution with total organic residues less than 10 percent
Disposal Method:	Transfer Station
Tons:	0.36
Cat Decode:	Not reported
Method Decode:	Not reported
Facility County:	Los Angeles

envid:	S113016490
Year:	1999
GEPAID:	CAD982473449
Contact:	SARKIS TOROSSIAN
Telephone:	8188455744
Mailing Name:	Not reported
Mailing Address:	337 S LOMITA ST
Mailing City,St,Zip:	BURBANK, CA 915060000
Gen County:	Not reported
TSD EPA ID:	CAT000613893
TSD County:	Not reported
Waste Category:	Aqueous solution with total organic residues less than 10 percent
Disposal Method:	Transfer Station
Tons:	.4668
Cat Decode:	Not reported
Method Decode:	Not reported
Facility County:	Los Angeles

envid:	S113016490
Year:	1998
GEPAID:	CAD982473449
Contact:	SARKIS TOROSSIAN
Telephone:	8188455744
Mailing Name:	Not reported
Mailing Address:	337 S LOMITA ST
Mailing City,St,Zip:	BURBANK, CA 915060000
Gen County:	Not reported
TSD EPA ID:	CAT000613893
TSD County:	Not reported
Waste Category:	Aqueous solution with total organic residues less than 10 percent
Disposal Method:	Transfer Station
Tons:	.0834
Cat Decode:	Not reported
Method Decode:	Not reported

G & H MECHANICAL & TIRE SERVICE (Continued) **S113016490**

Facility County: Los Angeles

---

137 **BOB S CARPET CLEANERS** **EDR Hist Cleaner** **1009143284**
1234 N FAIRVIEW ST **N/A**
< 1/8 **BURBANK, CA**
1 ft.

EDR Hist Cleaner

Relative:
Lower

Actual:
604 ft.

Year:	Name:	Type:
1970	BOB S CARPET CLEANERS	CARPET AND RUG CLEANERS
1970	BOB S CARPET CLEANERS	CARPET AND RUG CLEANERS

E138 **L A GERMAN & JAPANESE IMPORTS** **LOS ANGELES CO. HMS** **S104536303**
2100 W BURBANK BLVD **N/A**
< 1/8 **BURBANK, CA 91506**
1 ft.

Site 13 of 22 in cluster E

Relative:
Lower

Actual:
598 ft.

LOS ANGELES CO. HMS:

Region:	LA
Permit Category:	Not reported
Facility Id:	010213-I10091
Facility Type:	Not reported
Facility Status:	OPEN
Area:	3E
Permit Number:	Not reported
Permit Status:	Not reported

K139 **BURBANK FIRE STATION 14** **FINDS** **1023365643**
2305 W BURBANK BLVD **N/A**
< 1/8 **BURBANK, CA 91506**
1 ft.

Site 10 of 18 in cluster K

Relative:
Lower

Actual:
602 ft.

FINDS:

Registry ID: 110066631746

Environmental Interest/Information System
STATE MASTER

Click this hyperlink while viewing on your computer to access additional FINDS: detail in the EDR Site Report.

S140 **SUSAN CASELLA** **HAZNET** **S118199553**
1131 N FLORENCE ST **N/A**
< 1/8 **BURBANK, CA 91505**
1 ft.

Site 2 of 2 in cluster S

Relative:
Lower

Actual:
602 ft.

HAZNET:

envid:	S118199553
Year:	2014
GEPAID:	CAC002757862
Contact:	SUSAN CASELLA
Telephone:	8188428525
Mailing Name:	Not reported
Mailing Address:	1131 N FLORENCE ST
Mailing City,St,Zip:	BURBANK, CA 915052334
Gen County:	Los Angeles
TSD EPA ID:	AZC950823111
TSD County:	99
Waste Category:	Asbestos containing waste
Disposal Method:	Landfill Or Surface Impoundment That Will Be Closed As Landfill(To Include On-Site Treatment And/Or Stabilization)
Tons:	0.4
Cat Decode:	Not reported
Method Decode:	Not reported
Facility County:	Los Angeles

E141 **IMPORTS UNLIMITED** **LOS ANGELES CO. HMS** **S104536306**
2204 W BURBANK BLVD **WIP** **N/A**
< 1/8 **BURBANK, CA 91506**
1 ft.

Site 14 of 22 in cluster E

Relative:
Lower

Actual:
600 ft.

LOS ANGELES CO. HMS:

Region:	LA
Permit Category:	Not reported
Facility Id:	022640-031746
Facility Type:	Not reported
Facility Status:	OPEN
Area:	3E
Permit Number:	Not reported
Permit Status:	Not reported

WIP:

Region:	4
File Number:	104.1184
File Status:	**Historical**
Staff:	YRONG
Facility Suite:	Not reported

C142 **ADVANCED ADVERTISING** **WIP** **S106764761**
3129 W BURBANK BLVD **N/A**
< 1/8 **BURBANK, CA 91505**
1 ft.

Site 11 of 13 in cluster C

Relative:
Lower

Actual:
608 ft.

WIP:

Region:	4
File Number:	104.1679
File Status:	**Historical**
Staff:	YRONG
Facility Suite:	Not reported

K143 **BURBANK MOTOR WORKS** **RCRA-SQG** **1000161754**
2208 W BURBANK BLVD **FINDS** **CAD982347882**
< 1/8 **BURBANK, CA 91506** **ECHO**
1 ft.

Site 11 of 18 in cluster K

Relative:
Lower

Actual:
600 ft.

RCRA-SQG:

Date form received by agency:	02/18/1988
Facility name:	BURBANK MOTOR WORKS
Facility address:	2208 W BURBANK BLVD BURBANK, CA 91506
EPA ID:	CAD982347882
Contact:	ENVIRONMENTAL MANAGER
Contact address:	2208 W BURBANK BLVD BURBANK, CA 91506
Contact country:	US
Contact telephone:	818-848-1656
Contact email:	Not reported
EPA Region:	09
Classification:	Small Small Quantity Generator
Description:	Handler: generates more than 100 and less than 1000 kg of hazardous waste during any calendar month and accumulates less than 6000 kg of hazardous waste at any time; or generates 100 kg or less of hazardous waste during any calendar month, and accumulates more than 1000 kg of hazardous waste at any time

Owner/Operator Summary:

Owner/operator name:	NOT REQUIRED
Owner/operator address:	NOT REQUIRED NOT REQUIRED, ME 99999
Owner/operator country:	Not reported
Owner/operator telephone:	415-555-1212
Owner/operator email:	Not reported
Owner/operator fax:	Not reported
Owner/operator extension:	Not reported
Legal status:	Private
Owner/Operator Type:	Operator
Owner/Op start date:	Not reported
Owner/Op end date:	Not reported

Owner/operator name:	LEO BOB
Owner/operator address:	NOT REQUIRED NOT REQUIRED, ME 99999
Owner/operator country:	Not reported
Owner/operator telephone:	415-555-1212
Owner/operator email:	Not reported

BURBANK MOTOR WORKS (Continued) **1000161754**

Owner/operator fax: Not reported
Owner/operator extension: Not reported
Legal status: Private
Owner/Operator Type: Owner
Owner/Op start date: Not reported
Owner/Op end date: Not reported

Handler Activities Summary:
U.S. importer of hazardous waste: No
Mixed waste (haz. and radioactive): No
Recycler of hazardous waste: No
Transporter of hazardous waste: No
Treater, storer or disposer of HW: No
Underground injection activity: No
On-site burner exemption: No
Furnace exemption: No
Used oil fuel burner: No
Used oil processor: No
User oil refiner: No
Used oil fuel marketer to burner: No
Used oil Specification marketer: No
Used oil transfer facility: No
Used oil transporter: No

Violation Status: No violations found

FINDS:

Registry ID: 110002798205

Environmental Interest/Information System

California Hazardous Waste Tracking System - Datamart (HWTS-DATAMART) provides California with information on hazardous waste shipments for generators, transporters, and treatment, storage, and disposal facilities.

RCRAInfo is a national information system that supports the Resource Conservation and Recovery Act (RCRA) program through the tracking of events and activities related to facilities that generate, transport, and treat, store, or dispose of hazardous waste. RCRAInfo allows RCRA program staff to track the notification, permit, compliance, and corrective action activities required under RCRA.

STATE MASTER

Click this hyperlink while viewing on your computer to access additional FINDS: detail in the EDR Site Report.

ECHO:
Envid: 1000161754
Registry ID: 110002798205
DFR URL: http://echo.epa.gov/detailed-facility-report?fid=110002798205

I144 **DEJAY PRODUCTS** **LOS ANGELES CO. HMS** **S104536319**
3010 W BURBANK BLVD **N/A**
< 1/8 **BURBANK, CA 91505**
1 ft.

Site 8 of 9 in cluster I

Relative: **Lower**
Actual: **605 ft.**

LOS ANGELES CO. HMS:

Region:	LA
Permit Category:	Not reported
Facility Id:	022658-031765
Facility Type:	Not reported
Facility Status:	OPEN
Area:	3E
Permit Number:	Not reported
Permit Status:	Not reported

Q145 **G & H MECHANICAL & TIRE SERV** **SWEEPS UST** **S101584729**
2900 W BURBANK BLVD **CA FID UST** **N/A**
< 1/8 **BURBANK, CA 91505**
1 ft.

Site 5 of 9 in cluster Q

Relative: **Lower**
Actual: **604 ft.**

SWEEPS UST:

Status:	Active
Comp Number:	290000
Number:	2
Board Of Equalization:	Not reported
Referral Date:	04-03-91
Action Date:	04-03-91
Created Date:	04-03-91
Owner Tank Id:	E108345
SWRCB Tank Id:	19-007-290000-000002
Tank Status:	A
Capacity:	2000
Active Date:	04-03-91
Tank Use:	EMPTY
STG:	P
Content:	Not reported
Number Of Tanks:	2

Status:	Active
Comp Number:	290000
Number:	2
Board Of Equalization:	Not reported
Referral Date:	04-03-91
Action Date:	04-03-91
Created Date:	04-03-91
Owner Tank Id:	E108345
SWRCB Tank Id:	19-007-290000-000003
Tank Status:	A
Capacity:	280
Active Date:	04-03-91
Tank Use:	OIL
STG:	W
Content:	WASTE OIL
Number Of Tanks:	Not reported

Status:	Not reported
Comp Number:	290000
Number:	Not reported

G & H MECHANICAL & TIRE SERV (Continued) **S101584729**

Board Of Equalization:	Not reported
Referral Date:	Not reported
Action Date:	Not reported
Created Date:	Not reported
Owner Tank Id:	Not reported
SWRCB Tank Id:	19-007-290000-000001
Tank Status:	Not reported
Capacity:	2000
Active Date:	Not reported
Tank Use:	EMPTY
STG:	PRODUCT
Content:	Not reported
Number Of Tanks:	1

CA FID UST:

Facility ID:	19014930
Regulated By:	UTNKA
Regulated ID:	Not reported
Cortese Code:	Not reported
SIC Code:	Not reported
Facility Phone:	8188455744
Mail To:	Not reported
Mailing Address:	337 S LOMITA ST
Mailing Address 2:	Not reported
Mailing City,St,Zip:	BURBANK 91505
Contact:	Not reported
Contact Phone:	Not reported
DUNs Number:	Not reported
NPDES Number:	Not reported
EPA ID:	Not reported
Comments:	Not reported
Status:	Active

M146 **AUTOZONE #5362** **FINDS** **1007678678**
2502 W BURBANK BLVD **N/A**
< 1/8 **BURBANK, CA 91505**
1 ft.

Site 8 of 13 in cluster M

Relative: Lower

Actual: 601 ft.

FINDS:

Registry ID: 110017965433

Environmental Interest/Information System
STATE MASTER

UORS (California - Used Oil Recycling System). California Integrated Waste Management Board (CIWMB) helps communities establish and promote convenient collection opportunities for used oil and used oil filters.

Click this hyperlink while viewing on your computer to access additional FINDS: detail in the EDR Site Report.

K147 **THOMSON AUTOMOTIVE** **HIST UST** **U001568444**
2300 W BURBANK BLVD **WIP** **N/A**
< 1/8 **BURBANK, CA 91506**
1 ft.

Site 12 of 18 in cluster K

Relative:
Lower

Actual:
601 ft.

HIST UST:

File Number:	Not reported
URL:	Not reported
Region:	STATE
Facility ID:	00000055822
Facility Type:	Other
Other Type:	AUTO REPAIR
Contact Name:	GEORGE THOMSON
Telephone:	8188424400
Owner Name:	THOMSON AUTOMOTIVE
Owner Address:	2300 BURBANK BLVD.
Owner City,St,Zip:	BURBANK, CA 91506
Total Tanks:	0003
Tank Num:	001
Container Num:	3
Year Installed:	Not reported
Tank Capacity:	00002000
Tank Used for:	WASTE
Type of Fuel:	WASTE OIL
Container Construction Thickness:	Not reported
Leak Detection:	None
Tank Num:	002
Container Num:	2
Year Installed:	Not reported
Tank Capacity:	00002000
Tank Used for:	WASTE
Type of Fuel:	WASTE OIL
Container Construction Thickness:	Not reported
Leak Detection:	Stock Inventor
Tank Num:	003
Container Num:	1
Year Installed:	Not reported
Tank Capacity:	00002000
Tank Used for:	PRODUCT
Type of Fuel:	PREMIUM
Container Construction Thickness:	Not reported
Leak Detection:	Stock Inventor

WIP:

Region:	4
File Number:	104.1510
File Status:	**Historical**
Staff:	ETL
Facility Suite:	Not reported

J148 **GREAT AMERICAN AUTO CENTER** **HAZNET** **S113090676**
2523 W BURBANK BLVD **N/A**
< 1/8 **BURBANK, CA 91505**
1 ft.

Site 12 of 16 in cluster J

Relative:
Lower

Actual:
603 ft.

HAZNET:

envid:	S113090676
Year:	2017
GEPAID:	CAL000172483
Contact:	JOHN KESHISHIAN/MGR
Telephone:	8188480722
Mailing Name:	Not reported
Mailing Address:	2523 W BURBANK BLVD
Mailing City,St,Zip:	BURBANK, CA 915050000
Gen County:	Los Angeles
TSD EPA ID:	CAD008252405
TSD County:	Los Angeles
Waste Category:	Unspecified solvent mixture
Disposal Method:	Fuel Blending Prior To Energy Recovery At Another Site
Tons:	0.072
Cat Decode:	Unspecified solvent mixture
Method Decode:	Fuel Blending Prior To Energy Recovery At Another Site
Facility County:	Los Angeles

envid:	S113090676
Year:	2016
GEPAID:	CAL000172483
Contact:	JOHN KESHISHIAN/MGR
Telephone:	8188480722
Mailing Name:	Not reported
Mailing Address:	2523 W BURBANK BLVD
Mailing City,St,Zip:	BURBANK, CA 915050000
Gen County:	Los Angeles
TSD EPA ID:	CAD008252405
TSD County:	Los Angeles
Waste Category:	Unspecified solvent mixture
Disposal Method:	Fuel Blending Prior To Energy Recovery At Another Site
Tons:	0.0828
Cat Decode:	Not reported
Method Decode:	Not reported
Facility County:	Los Angeles

envid:	S113090676
Year:	2012
GEPAID:	CAL000172483
Contact:	JOHN KESHISHIAN/MGR
Telephone:	8188480722
Mailing Name:	Not reported
Mailing Address:	2523 W BURBANK BLVD
Mailing City,St,Zip:	BURBANK, CA 915050000
Gen County:	Los Angeles
TSD EPA ID:	CAD008252405
TSD County:	Los Angeles
Waste Category:	Not reported
Disposal Method:	Fuel Blending Prior To Energy Recovery At Another Site
Tons:	0.0972
Cat Decode:	Not reported
Method Decode:	Not reported

GREAT AMERICAN AUTO CENTER (Continued) **S113090676**

Facility County: Los Angeles

envid: S113090676
Year: 2009
GEPAID: CAL000172483
Contact: JOHN KESHISHIAN/MGR
Telephone: 8188480722
Mailing Name: Not reported
Mailing Address: 2523 W BURBANK BLVD
Mailing City,St,Zip: BURBANK, CA 915050000
Gen County: Not reported
TSD EPA ID: CAD008252405
TSD County: Not reported
Waste Category: Aqueous solution with total organic residues 10 percent or more
Disposal Method: Not reported
Tons: Not reported
Cat Decode: Not reported
Method Decode: Not reported
Facility County: Los Angeles

envid: S113090676
Year: 2009
GEPAID: CAL000172483
Contact: JOHN KESHISHIAN/MGR
Telephone: 8188480722
Mailing Name: Not reported
Mailing Address: 2523 W BURBANK BLVD
Mailing City,St,Zip: BURBANK, CA 915050000
Gen County: Not reported
TSD EPA ID: CAD008252405
TSD County: Not reported
Waste Category: Unspecified solvent mixture
Disposal Method: Fuel Blending Prior To Energy Recovery At Another Site
Tons: 0.108
Cat Decode: Not reported
Method Decode: Not reported
Facility County: Los Angeles

Click this hyperlink while viewing on your computer to access
10 additional CA_HAZNET: record(s) in the EDR Site Report.

C149 **SWITCHING DEVICES INC** **LOS ANGELES CO. HMS** **S104536322**
3131 W BURBANK BLVD **N/A**
< 1/8 **BURBANK, CA 91505**
1 ft.

Site 12 of 13 in cluster C

Relative:
Lower

Actual:
608 ft.

LOS ANGELES CO. HMS:
Region: LA
Permit Category: Not reported
Facility Id: 022637-031743
Facility Type: Not reported
Facility Status: OPEN
Area: 3E
Permit Number: Not reported
Permit Status: Not reported

E150 **DONAHUE C L** **EDR Hist Auto** **1009018216**
2223 S BURBANK BLVD **N/A**
< 1/8 **SAN FERNANDO VALLEY, CA**
1 ft.

Site 15 of 22 in cluster E

Relative: EDR Hist Auto
Lower

Actual:
601 ft.

Year:	Name:	Type:
1926	DONAHUE C L	GASOLINE AND OIL SERVICE STATIONS

G151 **SIDDIQI, PARVEZ** **HAZNET** **S120999408**
935 N PARISH PL **N/A**
< 1/8 **BURBANK, CA 91506**
1 ft.

Site 5 of 6 in cluster G

Relative: HAZNET:
Lower

Actual:
593 ft.

envid:	S120999408
Year:	2016
GEPAID:	CAC002861018
Contact:	SIDDIQI, PARVEZ
Telephone:	8188469398
Mailing Name:	Not reported
Mailing Address:	935 N PARISH PL
Mailing City,St,Zip:	BURBANK, CA 915061544
Gen County:	Los Angeles
TSD EPA ID:	NED981723513
TSD County:	99
Waste Category:	Unspecified organic liquid mixture
Disposal Method:	Incineration--Thermal Destruction Other Than Use As A Fuel
Tons:	0.48
Cat Decode:	Not reported
Method Decode:	Not reported
Facility County:	Los Angeles

envid:	S120999408
Year:	2016
GEPAID:	CAC002861018
Contact:	SIDDIQI, PARVEZ
Telephone:	8188469398
Mailing Name:	Not reported
Mailing Address:	935 N PARISH PL
Mailing City,St,Zip:	BURBANK, CA 915061544
Gen County:	Los Angeles
TSD EPA ID:	AZC950823111
TSD County:	99
Waste Category:	Asbestos containing waste
Disposal Method:	Landfill Or Surface Impoundment That Will Be Closed As Landfill(To Include On-Site Treatment And/Or Stabilization)
Tons:	0.23
Cat Decode:	Not reported
Method Decode:	Not reported
Facility County:	Los Angeles

T152 **YCM** **WIP** **S106764381**
2312 W BURBANK BLVD **N/A**
< 1/8 **BURBANK, CA 91506**
1 ft.

Site 4 of 7 in cluster T

Relative: **Lower**
Actual: **601 ft.**

WIP:

Region:	4
File Number:	104.0013
File Status:	**Historical**
Staff:	MPS
Facility Suite:	Not reported

B153 **YAMAHA OF BURBANK** **HAZNET** **S113077973**
1801 WEST BURBANK BLVD. **N/A**
< 1/8 **BURBANK, CA 91506**
1 ft.

Site 3 of 8 in cluster B

Relative: **Lower**
Actual: **595 ft.**

HAZNET:

envid:	S113077973
Year:	1995
GEPAID:	CAL000142295
Contact:	AL LADNER
Telephone:	8188458738
Mailing Name:	Not reported
Mailing Address:	1801 W BURBANK BLVD
Mailing City,St,Zip:	BURBANK, CA 915061314
Gen County:	Not reported
TSD EPA ID:	CAD099452708
TSD County:	Not reported
Waste Category:	Not reported
Disposal Method:	Recycler
Tons:	.4170
Cat Decode:	Not reported
Method Decode:	Not reported
Facility County:	Los Angeles

J154 **VICTORY SILK SCREEN** **EMI** **S106842165**
2701 W BURBANK BL **N/A**
< 1/8 **BURBANK, CA 91505**
1 ft.

Site 13 of 16 in cluster J

Relative: **Lower**
Actual: **604 ft.**

EMI:

Year:	1987
County Code:	19
Air Basin:	SC
Facility ID:	405
Air District Name:	SC
SIC Code:	2753
Air District Name:	SOUTH COAST AQMD
Community Health Air Pollution Info System:	Not reported
Consolidated Emission Reporting Rule:	Not reported
Total Organic Hydrocarbon Gases Tons/Yr:	2
Reactive Organic Gases Tons/Yr:	1
Carbon Monoxide Emissions Tons/Yr:	0
NOX - Oxides of Nitrogen Tons/Yr:	0

VICTORY SILK SCREEN (Continued) **S106842165**

SOX - Oxides of Sulphur Tons/Yr:	0
Particulate Matter Tons/Yr:	0
Part. Matter 10 Micrometers and Smllr Tons/Yr:	0

Year:	1990
County Code:	19
Air Basin:	SC
Facility ID:	405
Air District Name:	SC
SIC Code:	2759
Air District Name:	SOUTH COAST AQMD
Community Health Air Pollution Info System:	Not reported
Consolidated Emission Reporting Rule:	Not reported
Total Organic Hydrocarbon Gases Tons/Yr:	1
Reactive Organic Gases Tons/Yr:	1
Carbon Monoxide Emissions Tons/Yr:	0
NOX - Oxides of Nitrogen Tons/Yr:	0
SOX - Oxides of Sulphur Tons/Yr:	0
Particulate Matter Tons/Yr:	0
Part. Matter 10 Micrometers and Smllr Tons/Yr:	0

U155 **BURNAUGH CECIL** **EDR Hist Auto** **1009013160**
3512 W BURBANK BLVD **N/A**
< 1/8 **BURBANK, CA**
1 ft.

Site 2 of 4 in cluster U

Relative: **Lower** EDR Hist Auto

Actual: **608 ft.**

Year:	Name:	Type:
1952	BURNAUGH CECIL	AUTOMOBILE REPAIRING
1952	BURNAUGH CECIL	AUTOMOBILE REPAIRING
1970	BURNAUGH AUTOMOTIVE SERVICE	AUTOMOBILE REPAIRING
1970	DALE S RADIATOR REPAIR	AUTOMOBILE RADIATOR REPAIRERS
1970	BURNAUGH AUTOMOTIVE SERVICE	AUTOMOBILE REPAIRING
1987	HESS RADIATOR SERVICE	Heating Equipment, Except Electric
1989	MC CARTHYS PRECISION AUTO	General Automotive Repair Shops
1991	ITO AUTOMOTIVE	General Automotive Repair Shops
1991	MC CARTHYS PRECISION AUTO	General Automotive Repair Shops
1992	ITO AUTOMOTIVE	General Automotive Repair Shops
1993	ITO AUTOMOTIVE	General Automotive Repair Shops
1994	ITO AUTOMOTIVE	General Automotive Repair Shops
1995	ITO AUTOMOTIVE	General Automotive Repair Shops
1996	ITO AUTOMOTIVE	General Automotive Repair Shops
1997	ITO AUTOMOTIVE	General Automotive Repair Shops
1998	ITO AUTOMOTIVE	General Automotive Repair Shops
2001	ARLENS AUTOMOTIVE	General Automotive Repair Shops
2002	ARLENS AUTOMOTIVE	General Automotive Repair Shops
2003	ARLENS AUTOMOTIVE	General Automotive Repair Shops
2004	ARLENS AUTOMOTIVE	General Automotive Repair Shops
2014	G&R AUTO REPAIR	General Automotive Repair Shops

U156 **G & R AUTO REPAIR** **FINDS** **1023262678**
3512 W BURBANK BLVD **N/A**
< 1/8 **BURBANK, CA 91505**
1 ft.

Site 3 of 4 in cluster U

Relative: Lower
Actual: 608 ft.

FINDS:

Registry ID: 110065521117

Environmental Interest/Information System
STATE MASTER

Click this hyperlink while viewing on your computer to access additional FINDS: detail in the EDR Site Report.

U157 **HESS RADIATOR SERVICE** **LOS ANGELES CO. HMS** **S104733246**
3512 W BURBANK BLVD **WIP** **N/A**
< 1/8 **BURBANK, CA 91505**
1 ft.

Site 4 of 4 in cluster U

Relative: Lower
Actual: 608 ft.

LOS ANGELES CO. HMS:

Region:	LA
Permit Category:	Not reported
Facility Id:	022737-031853
Facility Type:	Not reported
Facility Status:	OPEN
Area:	3E
Permit Number:	Not reported
Permit Status:	Not reported

WIP:

Region:	4
File Number:	104.0537
File Status:	**Historical**
Staff:	JMH
Facility Suite:	Not reported

E158 **TAYLOR & LEE AUTOMOTIVE** **EDR Hist Auto** **1009016810**
2204 W BURBANK BLVD **N/A**
< 1/8 **BURBANK, CA**
1 ft.

Site 16 of 22 in cluster E

Relative: Lower
Actual: 600 ft.

EDR Hist Auto

Year:	Name:	Type:
1970	TAYLOR & LEE AUTOMOTIVE	AUTOMOBILE REPAIRING
1970	TAYLOR & LEE AUTOMOTIVE	AUTOMOBILE REPAIRING
1986	BURBANK MOTOR WORKS	General Automotive Repair Shops
1988	IMPORTS UNLIMITED	Automotive Repair Shops, NEC
1989	IMPORTS UNLIMITED	Automotive Repair Shops, NEC
1990	IMPORTS UNLIMITED	General Automotive Repair Shops
1991	IMPORTS UNLIMITED	General Automotive Repair Shops
1992	IMPORTS UNLIMITED	General Automotive Repair Shops
1993	IMPORTS UNLIMITED	General Automotive Repair Shops

TAYLOR & LEE AUTOMOTIVE (Continued) **1009016810**

1994	IMPORTS UNLIMITED	General Automotive Repair Shops
1995	IMPORTS UNLIMITED	General Automotive Repair Shops
1996	IMPORTS UNLIMITED	General Automotive Repair Shops
1997	IMPORTS UNLIMITED	General Automotive Repair Shops
1998	IMPORTS UNLIMITED	General Automotive Repair Shops
1999	IMPORTS UNLIMITED	General Automotive Repair Shops
2000	IMPORTS UNLIMITED	General Automotive Repair Shops
2001	IMPORTS UNLIMITED	General Automotive Repair Shops
2002	IMPORTS UNLIMITED	General Automotive Repair Shops
2003	IMPORTS UNLIMITED	General Automotive Repair Shops

L159 **GOOD STATS, INC** **HAZNET** **S113082099**
2806 W BURBANK BLVD **N/A**
< 1/8 **BURBANK, CA 91505**
1 ft.

Site 16 of 19 in cluster L

Relative: **Lower**
Actual: **604 ft.**

HAZNET:

envid:	S113082099
Year:	2006
GEPAID:	CAL000148988
Contact:	RICHARD HAMMOND
Telephone:	8188427828
Mailing Name:	Not reported
Mailing Address:	2806 W BURBANK BLVD
Mailing City,St,Zip:	BURBANK, CA 915052307
Gen County:	Not reported
TSD EPA ID:	CAT080033681
TSD County:	Not reported
Waste Category:	Other organic solids
Disposal Method:	Disposal, Land Fill
Tons:	0.4
Cat Decode:	Not reported
Method Decode:	Not reported
Facility County:	Los Angeles

J160 **LRS INC PRINT DIVISION** **RCRA-SQG** **1000119310**
2609 W BURBANK BLVD **FINDS** **CAD982524498**
< 1/8 **BURBANK, CA 91505** **ECHO**
1 ft.

Site 14 of 16 in cluster J

Relative: **Lower**
Actual: **603 ft.**

RCRA-SQG:

Date form received by agency:	07/14/1989
Facility name:	LRS INC PRINT DIVISION
Facility address:	2609 W BURBANK BLVD BURBANK, CA 91505
EPA ID:	CAD982524498
Mailing address:	W BURBANK BLVD BURBANK, CA 91505
Contact:	ENVIRONMENTAL MANAGER
Contact address:	2609 W BURBANK BLVD BURBANK, CA 91505
Contact country:	US
Contact telephone:	818-846-8300
Contact email:	Not reported

LRS INC PRINT DIVISION (Continued) **1000119310**

EPA Region: 09
Classification: Small Small Quantity Generator
Description: Handler: generates more than 100 and less than 1000 kg of hazardous waste during any calendar month and accumulates less than 6000 kg of hazardous waste at any time; or generates 100 kg or less of hazardous waste during any calendar month, and accumulates more than 1000 kg of hazardous waste at any time

Owner/Operator Summary:
Owner/operator name: ALLEN J FRAIBURG
Owner/operator address: NOT REQUIRED
NOT REQUIRED, ME 99999
Owner/operator country: Not reported
Owner/operator telephone: 415-555-1212
Owner/operator email: Not reported
Owner/operator fax: Not reported
Owner/operator extension: Not reported
Legal status: Private
Owner/Operator Type: Owner
Owner/Op start date: Not reported
Owner/Op end date: Not reported

Owner/operator name: NOT REQUIRED
Owner/operator address: NOT REQUIRED
NOT REQUIRED, ME 99999
Owner/operator country: Not reported
Owner/operator telephone: 415-555-1212
Owner/operator email: Not reported
Owner/operator fax: Not reported
Owner/operator extension: Not reported
Legal status: Private
Owner/Operator Type: Operator
Owner/Op start date: Not reported
Owner/Op end date: Not reported

Handler Activities Summary:
U.S. importer of hazardous waste: No
Mixed waste (haz. and radioactive): No
Recycler of hazardous waste: No
Transporter of hazardous waste: No
Treater, storer or disposer of HW: No
Underground injection activity: No
On-site burner exemption: No
Furnace exemption: No
Used oil fuel burner: No
Used oil processor: No
User oil refiner: No
Used oil fuel marketer to burner: No
Used oil Specification marketer: No
Used oil transfer facility: No
Used oil transporter: No

Violation Status: No violations found

FINDS:

Registry ID: 110002842112

LRS INC PRINT DIVISION (Continued) **1000119310**

Environmental Interest/Information System
RCRAInfo is a national information system that supports the Resource Conservation and Recovery Act (RCRA) program through the tracking of events and activities related to facilities that generate, transport, and treat, store, or dispose of hazardous waste. RCRAInfo allows RCRA program staff to track the notification, permit, compliance, and corrective action activities required under RCRA.

Click this hyperlink while viewing on your computer to access additional FINDS: detail in the EDR Site Report.

ECHO:
Envid: 1000119310
Registry ID: 110002842112
DFR URL: http://echo.epa.gov/detailed-facility-report?fid=110002842112

M161 **DIX INDUSTRIES** **LOS ANGELES CO. HMS** **S104536307**
2521 W BURBANK BLVD **WIP** **N/A**
< 1/8 **BURBANK, CA 91505**
1 ft.

Site 9 of 13 in cluster M

Relative:
Lower
Actual:
602 ft.

LOS ANGELES CO. HMS:
Region: LA
Permit Category: Not reported
Facility Id: 022643-031749
Facility Type: Not reported
Facility Status: OPEN
Area: 3E
Permit Number: Not reported
Permit Status: Not reported

WIP:
Region: 4
File Number: 104.0364
File Status: Historical
Staff: JMH
Facility Suite: Not reported

M162 **CHMIRS** **S105886938**
BURBANK BLVD AND BUENA VISTA STREET. **N/A**
< 1/8 **BURBANK, CA**
1 ft.

Site 10 of 13 in cluster M

Relative:
Lower
Actual:
602 ft.

CHMIRS:
OES Incident Number: 2-6335
OES notification: 11/19/2002
OES Date: Not reported
OES Time: Not reported
Date Completed: Not reported
Property Use: Not reported
Agency Id Number: Not reported
Agency Incident Number: Not reported

(Continued) **S105886938**

Time Notified:	Not reported
Time Completed:	Not reported
Surrounding Area:	Not reported
Estimated Temperature:	Not reported
Property Management:	Not reported
More Than Two Substances Involved?:	Not reported
Resp Agncy Personel # Of Decontaminated:	Not reported
Responding Agency Personel # Of Injuries:	Not reported
Responding Agency Personel # Of Fatalities:	Not reported
Others Number Of Decontaminated:	Not reported
Others Number Of Injuries:	Not reported
Others Number Of Fatalities:	Not reported
Vehicle Make/year:	Not reported
Vehicle License Number:	Not reported
Vehicle State:	Not reported
Vehicle Id Number:	Not reported
CA DOT PUC/ICC Number:	Not reported
Company Name:	Not reported
Reporting Officer Name/ID:	Not reported
Report Date:	Not reported
Facility Telephone:	Not reported
Waterway Involved:	No
Waterway:	Not reported
Spill Site:	Not reported
Cleanup By:	N/A
Containment:	Not reported
What Happened:	Not reported
Type:	Not reported
Measure:	Not reported
Other:	Not reported
Date/Time:	Not reported
Year:	2002
Agency:	NRC
Incident Date:	11/19/200212:00:00 AM
Admin Agency:	Burbank Fire Department
Amount:	Not reported
Contained:	Unknown
Site Type:	Merchant/Business
E Date:	Not reported
Substance:	Natural gas
Gallons:	0.000000
Unknown:	0
Substance #2:	Not reported
Substance #3:	Not reported
Evacuations:	0
Number of Injuries:	0
Number of Fatalities:	0
#1 Pipeline:	Not reported
#2 Pipeline:	Not reported
#3 Pipeline:	Not reported
#1 Vessel >= 300 Tons:	Not reported
#2 Vessel >= 300 Tons:	Not reported
#3 Vessel >= 300 Tons:	Not reported
Evacs:	Not reported
Injuries:	Not reported
Fatals:	Not reported
Comments:	Not reported

(Continued) **S105886938**

Description: Per NRC: CALLER IS REPORTING MATERIAL RELEASED FROM A 12 INCH STEEL PIPELINE DUE TO MAINTENANCE ACTIVITY.

Q163 **KINGDOM HALL OF JEHOVAH'S WITNESS** **HAZNET** **S112868236**
2820 WEST BURBANK BLVD **N/A**
< 1/8 **BURBANK, CA 91505**
1 ft.

Site 6 of 9 in cluster Q

Relative: **Lower**
Actual: **604 ft.**

HAZNET:

envid:	S112868236
Year:	1995
GEPAID:	CAC001134456
Contact:	KINGDOM HALL OF JEHOVAH'S
Telephone:	0000000000
Mailing Name:	Not reported
Mailing Address:	1014 WEST ANGELINA
Mailing City,St,Zip:	BURBANK, CA 915060000
Gen County:	Not reported
TSD EPA ID:	CAD067786749
TSD County:	Not reported
Waste Category:	Asbestos containing waste
Disposal Method:	Disposal, Land Fill
Tons:	7.6694
Cat Decode:	Not reported
Method Decode:	Not reported
Facility County:	Los Angeles

W164 **BARKER'S RICHFIELD SERVICE** **EDR Hist Auto** **1008993533**
2420 W BURBANK BLVD **N/A**
< 1/8 **BURBANK, CA 91500**
1 ft.

Site 2 of 2 in cluster W

Relative: **Lower**
Actual: **601 ft.**

EDR Hist Auto

Year:	Name:	Type:
1952	ARIETTI JOE RICHFIELD SERVICE	GASOLINE STATIONS
1952	ARIETTI JOE RICHFIELD SERVICE	GASOLINE STATIONS
1970	BARKER S RICHFIELD SERVICE	GASOLINE STATIONS
1970	BARKER'S RICHFIELD SERVICE	Not reported
1970	BARKER S RICHFIELD SERVICE	GASOLINE STATIONS
1976	TONYS AUTO REPAIR	General Automotive Repair Shops
1977	TONYS AUTO REPAIR	General Automotive Repair Shops
1978	TONYS AUTO REPAIR	General Automotive Repair Shops
1979	TONYS AUTO REPAIR	General Automotive Repair Shops
1980	TONYS AUTO REPAIR	General Automotive Repair Shops
1982	TONYS AUTO REPAIR	General Automotive Repair Shops
1983	TONYS AUTO REPAIR	General Automotive Repair Shops
1985	TONYS AUTO REPAIR	General Automotive Repair Shops
1986	TONYS AUTO REPAIR	General Automotive Repair Shops
1987	TONYS AUTO REPAIR	General Automotive Repair Shops
1988	TONYS AUTO REPAIR	General Automotive Repair Shops
1989	TONYS AUTO REPAIR	General Automotive Repair Shops

K165 **PALM CLEANERS** **EDR Hist Cleaner** **1009125538**
2212 W BURBANK BLVD **N/A**
< 1/8 **BURBANK, CA**
1 ft.

Site 13 of 18 in cluster K

Relative: EDR Hist Cleaner
Lower

Actual:
600 ft.

Year:	Name:	Type:
1970	PALM CLEANERS	CLEANERS AND DYERS
1970	PALM CLEANERS	Not reported
1970	PALM CLEANERS	CLEANERS AND DYERS
1979	PALM CLEANERS	Drycleaning Plants, Except Rugs
1979	PALM CLEANERS	Drycleaning Plants, Except Rugs
1980	PALM CLEANERS	Drycleaning Plants, Except Rugs
1982	PALM CLEANERS	Drycleaning Plants, Except Rugs
1983	PALM CLEANERS	Drycleaning Plants, Except Rugs
1985	PALM CLEANERS	Drycleaning Plants, Except Rugs
1986	PALM CLEANERS	Drycleaning Plants, Except Rugs
1987	PALM CLEANERS	Drycleaning Plants, Except Rugs
1988	PALM CLEANERS	Drycleaning Plants, Except Rugs
1989	PALM CLEANERS	Drycleaning Plants, Except Rugs
1990	PALM CLEANERS	Drycleaning Plants, Except Rugs
1991	PALM CLEANERS	Drycleaning Plants, Except Rugs
1992	PALM CLEANERS	Drycleaning Plants, Except Rugs
1993	ELECTRIC SHAVER SHOP	Drycleaning Plants, Except Rugs, NEC
1994	ELECTRIC SHAVER SHOP	Drycleaning Plants, Except Rugs, NEC
1995	ELECTRIC SHAVER SHOP	Drycleaning Plants, Except Rugs, NEC
1996	ELECTRIC SHAVER SHOP	Drycleaning Plants, Except Rugs, NEC
1997	ELECTRIC SHAVER SHOP	Drycleaning Plants, Except Rugs, NEC
1998	ELECTRIC SHAVER SHOP	Drycleaning Plants, Except Rugs, NEC
1999	ELECTRIC SHAVER SHOP	Drycleaning Plants, Except Rugs, NEC

K166 **PATINO DRAPERIES** **EDR Hist Cleaner** **1009143230**
2218 W BURBANK BLVD **N/A**
< 1/8 **BURBANK, CA**
1 ft.

Site 14 of 18 in cluster K

Relative: EDR Hist Cleaner
Lower

Actual:
600 ft.

Year:	Name:	Type:
1970	PATINO DRAPERIES	CURTAIN CLEANERS
1970	PATINO DRAPERIES	CURTAIN CLEANERS

G167 **HEYWOOD & HEYWOOD PRINTING** **WIP** **S106764713**
2023 W BURBANK BLVD **N/A**
< 1/8 **BURBANK, CA 91506**
1 ft.

Site 6 of 6 in cluster G

Relative: WIP:
Lower

Actual:
598 ft.

Region:	4
File Number:	104.1517
File Status:	**Historical**
Staff:	JHUANG
Facility Suite:	Not reported

T168 **MAXINE SEALOCK** **SWEEPS UST** **S101584716**
2313 W BURBANK BLVD **CA FID UST** **N/A**
< 1/8 **BURBANK, CA 91506** **WIP**
1 ft.

Site 5 of 7 in cluster T

Relative:
Lower

Actual:
602 ft.

SWEEPS UST:

Status:	Active
Comp Number:	231300
Number:	2
Board Of Equalization:	Not reported
Referral Date:	04-03-91
Action Date:	04-03-91
Created Date:	04-03-91
Owner Tank Id:	Not reported
SWRCB Tank Id:	19-007-231300-000001
Tank Status:	A
Capacity:	2000
Active Date:	04-03-91
Tank Use:	M.V. FUEL
STG:	P
Content:	LEADED
Number Of Tanks:	1

CA FID UST:

Facility ID:	19014774
Regulated By:	UTNKA
Regulated ID:	Not reported
Cortese Code:	Not reported
SIC Code:	Not reported
Facility Phone:	8188463008
Mail To:	Not reported
Mailing Address:	2313 W BURBANK BLVD
Mailing Address 2:	Not reported
Mailing City,St,Zip:	BURBANK 91506
Contact:	Not reported
Contact Phone:	Not reported
DUNs Number:	Not reported
NPDES Number:	Not reported
EPA ID:	Not reported
Comments:	Not reported
Status:	Active

WIP:

Region:	4
File Number:	104.1508
File Status:	**Historical**
Staff:	JHUANG
Facility Suite:	Not reported

E169 **KOESSLER SALES CO.** **WIP** **S106764540**
2010 W BURBANK BLVD **N/A**
< 1/8 **BURBANK, CA 91506**
1 ft.

Site 17 of 22 in cluster E

Relative: **Lower**
Actual: **597 ft.**

WIP:

Region:	4
File Number:	104.0927
File Status:	**Historical**
Staff:	MPS
Facility Suite:	Not reported

C170 **NELSON AEROSPACE INC** **LOS ANGELES CO. HMS** **S104536324**
3315 W BURBANK BLVD **N/A**
< 1/8 **BURBANK, CA 91505**
1 ft.

Site 13 of 13 in cluster C

Relative: **Lower**
Actual: **609 ft.**

LOS ANGELES CO. HMS:

Region:	LA
Permit Category:	Not reported
Facility Id:	022734-031850
Facility Type:	Not reported
Facility Status:	OPEN
Area:	3E
Permit Number:	Not reported
Permit Status:	Not reported

T171 **JENKINS FAMILY PROPERTIES** **HAZNET** **S112866858**
2315 WEST BURBANK BLVD **N/A**
< 1/8 **BURBANK, CA 91505**
1 ft.

Site 6 of 7 in cluster T

Relative: **Lower**
Actual: **603 ft.**

HAZNET:

envid:	S112866858
Year:	1995
GEPAID:	CAC001105056
Contact:	JENKINS FAMILY PROPERTIES
Telephone:	8182473400
Mailing Name:	Not reported
Mailing Address:	P O BOX 4159
Mailing City,St,Zip:	GLENDALE, CA 912220159
Gen County:	Not reported
TSD EPA ID:	CAD067786749
TSD County:	Not reported
Waste Category:	Asbestos containing waste
Disposal Method:	Disposal, Land Fill
Tons:	4.2140
Cat Decode:	Not reported
Method Decode:	Not reported
Facility County:	Los Angeles

172 **WHITSEND** **LOS ANGELES CO. HMS** **S104827419**
1616 N HOLLYWOOD WAY **N/A**
< 1/8 **BURBANK, CA 91505**
1 ft.

Relative:
Higher

Actual:
621 ft.

LOS ANGELES CO. HMS:
Region: LA
Permit Category: Not reported
Facility Id: 025633-035109
Facility Type: Not reported
Facility Status: OPEN
Area: 3E
Permit Number: Not reported
Permit Status: Not reported

L173 **STELLING & HELLING CO** **LOS ANGELES CO. HMS** **S106671263**
2800 W BURBANK BLVD **N/A**
< 1/8 **BURBANK, CA 91505**
1 ft.

Site 17 of 19 in cluster L

Relative:
Lower

Actual:
604 ft.

LOS ANGELES CO. HMS:
Region: LA
Permit Category: Not reported
Facility Id: 022652-031759
Facility Type: Not reported
Facility Status: OPEN
Area: 3E
Permit Number: Not reported
Permit Status: Not reported

E174 **BURBANK MOTOR WORKS** **WIP** **S106764767**
2208 BURBANK BLVD **N/A**
< 1/8 **BURBANK, CA 91506**
1 ft.

Site 18 of 22 in cluster E

Relative:
Lower

Actual:
600 ft.

WIP:
Region: 4
File Number: 104.1693
File Status: **Historical**
Staff: UNIDENTIFIED
Facility Suite: Not reported

Q175 **SOUND TRAX STUDIOS WAREHOUSE** **WIP** **S106764769**
2821 W BURBANK BLVD **N/A**
< 1/8 **BURBANK, CA 91505**
1 ft.

Site 7 of 9 in cluster Q

Relative:
Lower

Actual:
606 ft.

WIP:
Region: 4
File Number: 104.1700
File Status: **Historical**
Staff: YRONG
Facility Suite: Not reported

B176 **SOUTHERN CALIFORNIA AUTO REPAIR** **HAZNET** **S113090826**
1800 W BURBANK BLVD **N/A**
< 1/8 **BURBANK, CA 91506**
1 ft.

Site 4 of 8 in cluster B

Relative: **Lower**
Actual: **593 ft.**

HAZNET:

envid:	S113090826
Year:	2000
GEPAID:	CAL000172720
Contact:	HARRY AVANESSIAN/PARTNER
Telephone:	8188423100
Mailing Name:	Not reported
Mailing Address:	1800 W BURBANK BLV
Mailing City,St,Zip:	BURBANK, CA 915060000
Gen County:	Not reported
TSD EPA ID:	CAT000613893
TSD County:	Not reported
Waste Category:	Aqueous solution with total organic residues less than 10 percent
Disposal Method:	Transfer Station
Tons:	0.06
Cat Decode:	Not reported
Method Decode:	Not reported
Facility County:	Los Angeles

M177 **RAY S PHILLIPS 66 SERVICE** **EDR Hist Auto** **1008994921**
2500 W BURBANK BLVD **N/A**
< 1/8 **BURBANK, CA**
1 ft.

Site 11 of 13 in cluster M

Relative: **Lower**
Actual: **601 ft.**

EDR Hist Auto

Year:	Name:	Type:
1952	OGRADY DANI	GASOLINE STATIONS
1952	OGRADY DANI	GASOLINE STATIONS
1969	MADRIGAL RAYMOND	Gasoline Service Stations
1970	RAY S PHILLIPS 66 SERVICE	GASOLINE STATIONS
1970	RAY S PHILLIPS 66 SERVICE	GASOLINE STATIONS
1970	RAY'S PHILLIPS 66 SERVICE	Not reported
1970	MADRIGAL RAYMOND	Gasoline Service Stations
1971	MADRIGAL RAYMOND	Gasoline Service Stations
1972	MADRIGAL RAYMOND	Gasoline Service Stations
1973	MADRIGAL RAYMOND	Gasoline Service Stations
1974	MADRIGAL RAYMOND	Gasoline Service Stations

T178 **BURT SIMPSON** **HAZNET** **S117281548**
1032 N BRIGHTON ST **N/A**
< 1/8 **BURBANK, CA 91506**
1 ft.

Site 7 of 7 in cluster T

Relative: **Lower**
Actual: **599 ft.**

HAZNET:

envid:	S117281548
Year:	2013
GEPAID:	CAC002713106
Contact:	BURT SIMPSON
Telephone:	3106991744

BURT SIMPSON (Continued) **S117281548**

Mailing Name: Not reported
Mailing Address: 460 SALEM ST APT 3
Mailing City,St,Zip: GLENDALE, CA 912032147
Gen County: Los Angeles
TSD EPA ID: AZC950823111
TSD County: 99
Waste Category: Not reported
Disposal Method: Landfill Or Surface Impoundment That Will Be Closed As Landfill(To Include On-Site Treatment And/Or Stabilization)
Tons: 2
Cat Decode: Not reported
Method Decode: Not reported
Facility County: Not reported

B179 **PRO WEST AUTOMOTIVE** **LOS ANGELES CO. HMS** **S104536298**
1800 W BURBANK BLVD **WIP** **N/A**
< 1/8 **BURBANK, CA 91506**
1 ft.

Site 5 of 8 in cluster B

Relative: **Lower**
Actual: **593 ft.**

LOS ANGELES CO. HMS:
Region: LA
Permit Category: Not reported
Facility Id: 022629-031734
Facility Type: Not reported
Facility Status: OPEN
Area: 3E
Permit Number: Not reported
Permit Status: Not reported

WIP:
Region: 4
File Number: 104.0878
File Status: **Historical**
Staff: WS
Facility Suite: Not reported

K180 **BOB'S AUTOMOTIVE & RV REPAIR** **FINDS** **1023335425**
2300 W BURBANK BLVD **N/A**
< 1/8 **BURBANK, CA 91506**
1 ft.

Site 15 of 18 in cluster K

Relative: **Lower**
Actual: **601 ft.**

FINDS:

Registry ID: 110066304591

Environmental Interest/Information System
STATE MASTER

Click this hyperlink while viewing on your computer to access additional FINDS: detail in the EDR Site Report.

K181 **BOB'S AUTOMOTIVE & RV REPAIR** **LOS ANGELES CO. HMS** **S100930918**
2300 W BURBANK BLVD **N/A**
< 1/8 **BURBANK, CA 91506**
1 ft.

Site 16 of 18 in cluster K

Relative:
Lower

Actual:
601 ft.

LOS ANGELES CO. HMS:

Region:	LA
Permit Category:	Not reported
Facility Id:	014549-015159
Facility Type:	Not reported
Facility Status:	Removed
Area:	3E
Permit Number:	Not reported
Permit Status:	Not reported

Region:	LA
Permit Category:	Not reported
Facility Id:	014549-I15159
Facility Type:	Not reported
Facility Status:	OPEN
Area:	3E
Permit Number:	Not reported
Permit Status:	Not reported

V182 **EDISON ELEMENTARY SCHOOL** **HAZNET** **S113027509**
2110 WEST CHESTNUT ST **N/A**
< 1/8 **BURBANK, CA 91506**
1 ft.

Site 2 of 2 in cluster V

Relative:
Lower

Actual:
593 ft.

HAZNET:

envid:	S113027509
Year:	2000
GEPAID:	CAL000016691
Contact:	MICHAEL BUSH
Telephone:	8188467121
Mailing Name:	Not reported
Mailing Address:	330 N BUENA VISTA ST
Mailing City,St,Zip:	BURBANK, CA 915053607
Gen County:	Not reported
TSD EPA ID:	CAD009007626
TSD County:	Not reported
Waste Category:	Asbestos containing waste
Disposal Method:	Disposal, Land Fill
Tons:	139.06
Cat Decode:	Not reported
Method Decode:	Not reported
Facility County:	Los Angeles

K183 **VERNAY ROBERT** **EDR Hist Auto** **1008993538**
2300 W BURBANK BLVD **N/A**
< 1/8 **BURBANK, CA 91506**
1 ft.

Site 17 of 18 in cluster K

Relative: EDR Hist Auto
Lower

Actual:
601 ft.

Year:	Name:	Type:
1952	JOHNSON F C	GASOLINE STATIONS
1952	JOHNSON F C	GASOLINE STATIONS
1969	COLVIN RICHARD	Gasoline Service Stations
1970	COLVIN DICK MOBIL SERVICE	GASOLINE STATIONS
1970	COLVIN DICK MOBIL SERVICE	Not reported
1970	COLVIN DICK MOBIL SERVICE	GASOLINE STATIONS
1970	COLVIN RICHARD	Gasoline Service Stations
1971	COLVIN RICHARD	Gasoline Service Stations
1972	COLVIN RICHARD	Gasoline Service Stations
1973	COLVIN RICHARD	Gasoline Service Stations
1974	COLVIN RICHARD	Gasoline Service Stations
1975	COLVIN RICHARD	Gasoline Service Stations
1976	COLVIN RICHARD	Gasoline Service Stations
1977	COLVIN RICHARD	Gasoline Service Stations
1978	COLVIN RICHARD	Gasoline Service Stations
1979	COLVIN RICHARD	Gasoline Service Stations
1980	COLVIN RICHARD	Gasoline Service Stations
1982	COLVIN RICHARD	Gasoline Service Stations
1982	THOMPSON AUTOMOTIVE	General Automotive Repair Shops
1983	THOMPSON AUTOMOTIVE	General Automotive Repair Shops
1983	COLVIN RICHARD	Gasoline Service Stations
1985	COLVIN RICHARD	Gasoline Service Stations
1985	THOMPSON AUTOMOTIVE	General Automotive Repair Shops
1986	THOMPSON AUTOMOTIVE	General Automotive Repair Shops
1986	COLVIN RICHARD	Gasoline Service Stations
1987	THOMPSON AUTOMOTIVE	General Automotive Repair Shops
1987	COLVIN RICHARD	Gasoline Service Stations
1988	THOMPSON AUTOMOTIVE	General Automotive Repair Shops
1989	THOMPSON AUTOMOTIVE	General Automotive Repair Shops
1990	THOMPSON AUTOMOTIVE	General Automotive Repair Shops
1991	BOB S AUTOMOTIVE & RV REPAIR	Automotive Repair Shops, NEC
1992	BOB S AUTOMOTIVE & RV REPAIR	Automotive Repair Shops, NEC
1993	BOB S AUTOMOTIVE & RV REPAIR	Automotive Repair Shops, NEC
1994	BOB S AUTOMOTIVE & RV REPAIR	Automotive Repair Shops, NEC
1995	VERNAY ROBERT	Automotive Repair Shops, NEC
1996	VERNAY ROBERT	Automotive Repair Shops, NEC
1997	VERNAY ROBERT	Automotive Repair Shops, NEC
1998	VERNAY ROBERT	Automotive Repair Shops, NEC
1999	VERNAY ROBERT	Automotive Repair Shops, NEC
2000	VERNAY ROBERT	Automotive Repair Shops, NEC
2001	VERNAY ROBERT	Automotive Repair Shops, NEC
2002	VERNAY ROBERT	Automotive Repair Shops, NEC
2003	VERNAY ROBERT	Automotive Repair Shops, NEC
2004	VERNAY ROBERT	Automotive Repair Shops, NEC
2008	VERNAY ROBERT	Automotive Repair Shops, NEC
2009	VERNAY ROBERT	Automotive Repair Shops, NEC
2010	VERNAY ROBERT	Automotive Repair Shops, NEC
2011	VERNAY ROBERT	Automotive Repair Shops, NEC
2012	VERNAY ROBERT	Automotive Repair Shops, NEC
2013	VERNAY ROBERT	Automotive Repair Shops, NEC

VERNAY ROBERT (Continued) **1008993538**

2014 VERNAY ROBERT Automotive Repair Shops, NEC

L184 **D&M ALIGNMENT** **LOS ANGELES CO. HMS** **S104536313**
2713 W BURBANK BLVD #C **N/A**
< 1/8 **BURBANK, CA 91505**
1 ft.

Site 18 of 19 in cluster L

Relative: Lower
Actual: 605 ft.

LOS ANGELES CO. HMS:

Region:	LA
Permit Category:	Not reported
Facility Id:	022649-031756
Facility Type:	Not reported
Facility Status:	OPEN
Area:	3E
Permit Number:	Not reported
Permit Status:	Not reported

---

185 **DAVID SPELL** **HAZNET** **S118200278**
1428 N FAIRVIEW ST **N/A**
< 1/8 **BURBANK, CA 91505**
1 ft.

Relative: Higher
Actual: 617 ft.

HAZNET:

envid:	S118200278
Year:	2014
GEPAID:	CAC002758764
Contact:	DAVID SPELL
Telephone:	8188484747
Mailing Name:	Not reported
Mailing Address:	1428 N FAIRVIEW ST
Mailing City,St,Zip:	BURBANK, CA 915051907
Gen County:	Los Angeles
TSD EPA ID:	AZC950823111
TSD County:	99
Waste Category:	Asbestos containing waste
Disposal Method:	Landfill Or Surface Impoundment That Will Be Closed As Landfill(To Include On-Site Treatment And/Or Stabilization)
Tons:	0.8
Cat Decode:	Not reported
Method Decode:	Not reported
Facility County:	Los Angeles

Q186 **SOUND TRAX STUDIOS** **FINDS** **1023331101**
2815 W. BURBANK BLVD. **N/A**
< 1/8 **BURBANK, CA 91505**
1 ft.

Site 8 of 9 in cluster Q

Relative: Lower
Actual: 605 ft.

FINDS:

Registry ID: 110066257375

Environmental Interest/Information System
STATE MASTER

SOUND TRAX STUDIOS (Continued) **1023331101**

Click this hyperlink while viewing on your computer to access additional FINDS: detail in the EDR Site Report.

E187 **THUNDERBIRD AIR CONDITIONING C** **HIST UST** **U001568445**
2109 W BURBANK BLVD **N/A**
< 1/8 **BURBANK, CA 91506**
1 ft.

Site 19 of 22 in cluster E

Relative:
Lower

Actual:
600 ft.

HIST UST:

File Number:	Not reported
URL:	Not reported
Region:	STATE
Facility ID:	00000003773
Facility Type:	Other
Other Type:	CONTRACTOR
Contact Name:	Not reported
Telephone:	2138750216
Owner Name:	THUNDERBIRD AIR CONDITIONING C
Owner Address:	2109 WEST BURBANK BLVD.
Owner City,St,Zip:	BURBANK, CA 91506
Total Tanks:	0001
Tank Num:	001
Container Num:	1
Year Installed:	1979
Tank Capacity:	00003000
Tank Used for:	PRODUCT
Type of Fuel:	UNLEADED
Container Construction Thickness:	Not reported
Leak Detection:	None

B188 **SPECTRUM GLASS & ALUMINUM** **LOS ANGELES CO. HMS** **S104733243**
1801 W BURBANK BLVD **N/A**
< 1/8 **BURBANK, CA 91505**
1 ft.

Site 6 of 8 in cluster B

Relative:
Lower

Actual:
595 ft.

LOS ANGELES CO. HMS:

Region:	LA
Permit Category:	Not reported
Facility Id:	022630-031735
Facility Type:	Not reported
Facility Status:	OPEN
Area:	3E
Permit Number:	Not reported
Permit Status:	Not reported

K189 **BURBANK MOTOR WORKS** **RCRA NonGen / NLR** **1000161755**
2208 W BURBANK BLVD **LOS ANGELES CO. HMS** **CAD982416596**
< 1/8 **BURBANK, CA 91506**
1 ft.

Site 18 of 18 in cluster K

Relative:
Lower

Actual:
600 ft.

RCRA NonGen / NLR:

Date form received by agency:	12/14/1987
Facility name:	BURBANK MOTOR WORKS
Facility address:	2208 W BURBANK BLVD BURBANK, CA 91506
EPA ID:	CAD982416596
Mailing address:	W BURBANK BLVD BURBANK, CA 91506
Contact:	ENVIRONMENTAL MANAGER
Contact address:	2208 W BURBANK BLVD BURBANK, CA 91506
Contact country:	US
Contact telephone:	818-848-1656
Contact email:	Not reported
EPA Region:	09
Classification:	Non-Generator
Description:	Handler: Non-Generators do not presently generate hazardous waste

Owner/Operator Summary:

Owner/operator name:	LEO ROBERTO
Owner/operator address:	NOT REQUIRED NOT REQUIRED, ME 99999
Owner/operator country:	Not reported
Owner/operator telephone:	415-555-1212
Owner/operator email:	Not reported
Owner/operator fax:	Not reported
Owner/operator extension:	Not reported
Legal status:	Private
Owner/Operator Type:	Owner
Owner/Op start date:	Not reported
Owner/Op end date:	Not reported

Owner/operator name:	NOT REQUIRED
Owner/operator address:	NOT REQUIRED NOT REQUIRED, ME 99999
Owner/operator country:	Not reported
Owner/operator telephone:	415-555-1212
Owner/operator email:	Not reported
Owner/operator fax:	Not reported
Owner/operator extension:	Not reported
Legal status:	Private
Owner/Operator Type:	Operator
Owner/Op start date:	Not reported
Owner/Op end date:	Not reported

Handler Activities Summary:

U.S. importer of hazardous waste:	No
Mixed waste (haz. and radioactive):	No
Recycler of hazardous waste:	No
Transporter of hazardous waste:	No
Treater, storer or disposer of HW:	No
Underground injection activity:	No

BURBANK MOTOR WORKS (Continued) **1000161755**

On-site burner exemption: No
Furnace exemption: No
Used oil fuel burner: No
Used oil processor: No
User oil refiner: No
Used oil fuel marketer to burner: No
Used oil Specification marketer: No
Used oil transfer facility: No
Used oil transporter: No

Violation Status: No violations found

LOS ANGELES CO. HMS:
Region: LA
Permit Category: Not reported
Facility Id: 022641-031747
Facility Type: Not reported
Facility Status: OPEN
Area: 3E
Permit Number: Not reported
Permit Status: Not reported

F190 **PIPPIN CHUCK CUSTOM DRAPERY INSTALLATION** **EDR Hist Cleaner** **1009143231**
1909 W BURBANK BLVD **N/A**
< 1/8 **BURBANK, CA**
1 ft.

Site 5 of 7 in cluster F

Relative: EDR Hist Cleaner
Lower
Actual:
597 ft.

Year:	Name:	Type:
1970	PIPPIN CHUCK CUSTOM DRAPERY INS	CURTAIN CLEANERS
1970	PIPPIN CHUCK CUSTOM DRAPERY INS	CURTAIN CLEANERS

Q191 **G&H MECHANICAL** **RCRA-SQG** **1000123886**
2900 W BURBANK BLVD **FINDS** **CAD982473449**
< 1/8 **BURBANK, CA 91505** **ECHO**
1 ft. **LOS ANGELES CO. HMS**

Site 9 of 9 in cluster Q

Relative: RCRA-SQG:
Lower Date form received by agency: 06/07/1988
Actual: Facility name: G&H MECHANICAL
604 ft. Facility address: 2900 W BURBANK BLVD
BURBANK, CA 91506
EPA ID: CAD982473449
Contact: ENVIRONMENTAL MANAGER
Contact address: 2900 W BURBANK BLVD
BURBANK, CA 91506
Contact country: US
Contact telephone: 818-845-5744
Contact email: Not reported
EPA Region: 09
Classification: Small Small Quantity Generator
Description: Handler: generates more than 100 and less than 1000 kg of hazardous waste during any calendar month and accumulates less than 6000 kg of hazardous waste at any time; or generates 100 kg or less of hazardous

G&H MECHANICAL (Continued) **1000123886**

waste during any calendar month, and accumulates more than 1000 kg of hazardous waste at any time

Owner/Operator Summary:

Owner/operator name:	GEVORG TOROSSIAN
Owner/operator address:	NOT REQUIRED NOT REQUIRED, ME 99999
Owner/operator country:	Not reported
Owner/operator telephone:	415-555-1212
Owner/operator email:	Not reported
Owner/operator fax:	Not reported
Owner/operator extension:	Not reported
Legal status:	Private
Owner/Operator Type:	Owner
Owner/Op start date:	Not reported
Owner/Op end date:	Not reported

Owner/operator name:	NOT REQUIRED
Owner/operator address:	NOT REQUIRED NOT REQUIRED, ME 99999
Owner/operator country:	Not reported
Owner/operator telephone:	415-555-1212
Owner/operator email:	Not reported
Owner/operator fax:	Not reported
Owner/operator extension:	Not reported
Legal status:	Private
Owner/Operator Type:	Operator
Owner/Op start date:	Not reported
Owner/Op end date:	Not reported

Handler Activities Summary:

U.S. importer of hazardous waste:	No
Mixed waste (haz. and radioactive):	No
Recycler of hazardous waste:	No
Transporter of hazardous waste:	No
Treater, storer or disposer of HW:	No
Underground injection activity:	No
On-site burner exemption:	No
Furnace exemption:	No
Used oil fuel burner:	No
Used oil processor:	No
User oil refiner:	No
Used oil fuel marketer to burner:	No
Used oil Specification marketer:	No
Used oil transfer facility:	No
Used oil transporter:	No

Violation Status: No violations found

FINDS:

Registry ID: 110002821402

Environmental Interest/Information System

California Hazardous Waste Tracking System - Datamart (HWTS-DATAMART) provides California with information on hazardous waste shipments for generators, transporters, and treatment, storage, and disposal

G&H MECHANICAL (Continued) **1000123886**

facilities.

RCRAInfo is a national information system that supports the Resource Conservation and Recovery Act (RCRA) program through the tracking of events and activities related to facilities that generate, transport, and treat, store, or dispose of hazardous waste. RCRAInfo allows RCRA program staff to track the notification, permit, compliance, and corrective action activities required under RCRA.

STATE MASTER

Click this hyperlink while viewing on your computer to access additional FINDS: detail in the EDR Site Report.

ECHO:
Envid: 1000123886
Registry ID: 110002821402
DFR URL: http://echo.epa.gov/detailed-facility-report?fid=110002821402

LOS ANGELES CO. HMS:
Region: LA
Permit Category: Not reported
Facility Id: 022655-031762
Facility Type: Not reported
Facility Status: OPEN
Area: 3E
Permit Number: Not reported
Permit Status: Not reported

L192 **TEXEIRA FOOD DISTRIBUTORS** **LOS ANGELES CO. HMS** **S104733245**
2810 W BURBANK BLVD **N/A**
< 1/8 **BURBANK, CA 91505**
1 ft.

Site 19 of 19 in cluster L

Relative: **Lower**
Actual: **604 ft.**

LOS ANGELES CO. HMS:
Region: LA
Permit Category: Not reported
Facility Id: 022654-031761
Facility Type: Not reported
Facility Status: OPEN
Area: 3E
Permit Number: Not reported
Permit Status: Not reported

N193 **BURBANK CLEANERS** **EDR Hist Cleaner** **1018821258**
3120 W BURBANK BLVD **N/A**
< 1/8 **BURBANK, CA 91505**
1 ft.

Site 5 of 6 in cluster N

Relative: EDR Hist Cleaner
Lower

Actual:
606 ft.

Year:	Name:	Type:
1989	BURBANK CLEANERS	Garment Pressing And Cleaners' Agents

B194 **SO CAL AUTO REPAIR** **FINDS** **1016433914**
1800 W BURBANK BLVD **N/A**
< 1/8 **BURBANK, CA 91506**
1 ft.

Site 7 of 8 in cluster B

Relative: FINDS:
Lower

Actual:
593 ft.

Registry ID: 110055861465

Environmental Interest/Information System
STATE MASTER

Click this hyperlink while viewing on your computer to access additional FINDS: detail in the EDR Site Report.

M195 **H & H TEXACO SERVICE** **EDR Hist Auto** **1008993542**
2411 W BURBANK BLVD **N/A**
< 1/8 **BURBANK, CA**
1 ft.

Site 12 of 13 in cluster M

Relative: EDR Hist Auto
Lower

Actual:
603 ft.

Year:	Name:	Type:
1970	H & H TEXACO SERVICE	GASOLINE STATIONS
1970	H & H AUTOMOTIVE SERVICE	AUTOMOBILE REPAIRING
1970	H & H TEXACO SERVICE	GASOLINE STATIONS
1970	H & H AUTOMOTIVE SERVICE	AUTOMOBILE REPAIRING
1970	H & H TEXACO SERVICE	Not reported
1972	BUENA VISTA TEXACO SERVICE	Gasoline Service Stations
1973	BUENA VISTA TEXACO SERVICE	Gasoline Service Stations
1974	BUENA VISTA TEXACO SERVICE	Gasoline Service Stations
1975	BUENA VISTA TEXACO SERVICE	Gasoline Service Stations
1976	BUENA VISTA TEXACO SERVICE	Gasoline Service Stations
1977	BUENA VISTA TEXACO SERVICE	Gasoline Service Stations

E196 **IMPORTS UNLIMITED** **FINDS** **1023280141**
2204 W BURBANK BLVD **N/A**
< 1/8 **BURBANK, CA 91506**
1 ft.

Site 20 of 22 in cluster E

Relative: Lower
Actual: 600 ft.

FINDS:

Registry ID: 110065707239

Environmental Interest/Information System
STATE MASTER

Click this hyperlink while viewing on your computer to access additional FINDS: detail in the EDR Site Report.

F197 **DICKS GERMAN CAR SERVICE INC.** **LOS ANGELES CO. HMS** **S104536300**
1819 W BURBANK BLVD **WIP** **N/A**
< 1/8 **BURBANK, CA 91506**
1 ft.

Site 6 of 7 in cluster F

Relative: Lower
Actual: 596 ft.

LOS ANGELES CO. HMS:
Region: LA
Permit Category: Not reported
Facility Id: 022634-031740
Facility Type: Not reported
Facility Status: OPEN
Area: 3E
Permit Number: Not reported
Permit Status: Not reported

WIP:
Region: 4
File Number: 104.0360
File Status: Historical
Staff: MPS
Facility Suite: Not reported

N198 **JETTERS ONLY** **LOS ANGELES CO. HMS** **S104536321**
3116 W BURBANK BLVD **N/A**
< 1/8 **BURBANK, CA 91505**
1 ft.

Site 6 of 6 in cluster N

Relative: Lower
Actual: 606 ft.

LOS ANGELES CO. HMS:
Region: LA
Permit Category: Not reported
Facility Id: 022732-031848
Facility Type: Not reported
Facility Status: OPEN
Area: 3E
Permit Number: Not reported
Permit Status: Not reported

E199 **SPRINGER COMPANY INTERNATIONAL** **WIP** **S106764711**
2101 W BURBANK BLVD **N/A**
< 1/8 **BURBANK, CA 91506**
1 ft.

Site 21 of 22 in cluster E

Relative: **Lower**
Actual: **600 ft.**

WIP:

Region:	4
File Number:	104.1515
File Status:	**Historical**
Staff:	OM
Facility Suite:	Not reported

I200 **SAFETY SHOP** **HAZNET** **S113017929**
3007 W BURBANK BLVD **N/A**
< 1/8 **BURBANK, CA 91505**
1 ft.

Site 9 of 9 in cluster I

Relative: **Lower**
Actual: **607 ft.**

HAZNET:

envid:	S113017929
Year:	2001
GEPAID:	CAD983604497
Contact:	--
Telephone:	--
Mailing Name:	Not reported
Mailing Address:	3007 W BURBANK BLVD
Mailing City,St,Zip:	BURBANK, CA 915050000
Gen County:	Not reported
TSD EPA ID:	CAT000613893
TSD County:	Not reported
Waste Category:	Aqueous solution with total organic residues less than 10 percent
Disposal Method:	Transfer Station
Tons:	0.06
Cat Decode:	Not reported
Method Decode:	Not reported
Facility County:	Los Angeles

envid:	S113017929
Year:	2000
GEPAID:	CAD983604497
Contact:	--
Telephone:	--
Mailing Name:	Not reported
Mailing Address:	3007 W BURBANK BLVD
Mailing City,St,Zip:	BURBANK, CA 915050000
Gen County:	Not reported
TSD EPA ID:	CAT000613893
TSD County:	Not reported
Waste Category:	Aqueous solution with total organic residues less than 10 percent
Disposal Method:	Transfer Station
Tons:	0.7
Cat Decode:	Not reported
Method Decode:	Not reported
Facility County:	Los Angeles

envid:	S113017929
Year:	1999
GEPAID:	CAD983604497
Contact:	LES CHESTER AND BEN EDGE

SAFETY SHOP (Continued) **S113017929**

Telephone:	0000000000
Mailing Name:	Not reported
Mailing Address:	3007 W BURBANK BLVD
Mailing City,St,Zip:	BURBANK, CA 915050000
Gen County:	Not reported
TSD EPA ID:	CAT000613893
TSD County:	Not reported
Waste Category:	Aqueous solution with total organic residues less than 10 percent
Disposal Method:	Transfer Station
Tons:	.7626
Cat Decode:	Not reported
Method Decode:	Not reported
Facility County:	Los Angeles

envid:	S113017929
Year:	1998
GEPAID:	CAD983604497
Contact:	LES CHESTER AND BEN EDGE
Telephone:	0000000000
Mailing Name:	Not reported
Mailing Address:	3007 W BURBANK BLVD
Mailing City,St,Zip:	BURBANK, CA 915050000
Gen County:	Not reported
TSD EPA ID:	CAD093459485
TSD County:	Not reported
Waste Category:	Organic liquids with metals (Alkaline solution (pH >= 12.5) with metals)
Disposal Method:	Transfer Station
Tons:	.0417
Cat Decode:	Not reported
Method Decode:	Not reported
Facility County:	Los Angeles

envid:	S113017929
Year:	1998
GEPAID:	CAD983604497
Contact:	LES CHESTER AND BEN EDGE
Telephone:	0000000000
Mailing Name:	Not reported
Mailing Address:	3007 W BURBANK BLVD
Mailing City,St,Zip:	BURBANK, CA 915050000
Gen County:	Not reported
TSD EPA ID:	CAT000613893
TSD County:	Not reported
Waste Category:	Aqueous solution with total organic residues less than 10 percent
Disposal Method:	Transfer Station
Tons:	.3584
Cat Decode:	Not reported
Method Decode:	Not reported
Facility County:	Los Angeles

Click this hyperlink while viewing on your computer to access additional CA_HAZNET: detail in the EDR Site Report.

B201 **BURBANK YAMAHA** **RCRA-SQG** **1000595109**
1801 W BURBANK BLVD **FINDS** **CAD983590027**
< 1/8 **BURBANK, CA 91506** **ECHO**
1 ft. **WIP**

Site 8 of 8 in cluster B

Relative:
Lower

Actual:
595 ft.

RCRA-SQG:

Date form received by agency:	07/09/1991
Facility name:	BURBANK YAMAHA
Facility address:	1801 W BURBANK BLVD BURBANK, CA 91506
EPA ID:	CAD983590027
Mailing address:	W BURBANK BLVD BURBANK, CA 91506
Contact:	BERNARD DERRECK
Contact address:	1801 W BURBANK BLVD BURBANK, CA 91506
Contact country:	US
Contact telephone:	818-845-8738
Contact email:	Not reported
EPA Region:	09
Classification:	Small Small Quantity Generator
Description:	Handler: generates more than 100 and less than 1000 kg of hazardous waste during any calendar month and accumulates less than 6000 kg of hazardous waste at any time; or generates 100 kg or less of hazardous waste during any calendar month, and accumulates more than 1000 kg of hazardous waste at any time

Owner/Operator Summary:

Owner/operator name:	BOYD A BERNARD
Owner/operator address:	NOT REQUIRED NOT REQUIRED, ME 99999
Owner/operator country:	Not reported
Owner/operator telephone:	415-555-1212
Owner/operator email:	Not reported
Owner/operator fax:	Not reported
Owner/operator extension:	Not reported
Legal status:	Private
Owner/Operator Type:	Owner
Owner/Op start date:	Not reported
Owner/Op end date:	Not reported

Owner/operator name:	NOT REQUIRED
Owner/operator address:	NOT REQUIRED NOT REQUIRED, ME 99999
Owner/operator country:	Not reported
Owner/operator telephone:	415-555-1212
Owner/operator email:	Not reported
Owner/operator fax:	Not reported
Owner/operator extension:	Not reported
Legal status:	Private
Owner/Operator Type:	Operator
Owner/Op start date:	Not reported
Owner/Op end date:	Not reported

Handler Activities Summary:

U.S. importer of hazardous waste:	No
Mixed waste (haz. and radioactive):	No

BURBANK YAMAHA (Continued) **1000595109**

Recycler of hazardous waste: No
Transporter of hazardous waste: No
Treater, storer or disposer of HW: No
Underground injection activity: No
On-site burner exemption: No
Furnace exemption: No
Used oil fuel burner: No
Used oil processor: No
User oil refiner: No
Used oil fuel marketer to burner: No
Used oil Specification marketer: No
Used oil transfer facility: No
Used oil transporter: No

Violation Status: No violations found

FINDS:

Registry ID: 110002849918

Environmental Interest/Information System
RCRAInfo is a national information system that supports the Resource Conservation and Recovery Act (RCRA) program through the tracking of events and activities related to facilities that generate, transport, and treat, store, or dispose of hazardous waste. RCRAInfo allows RCRA program staff to track the notification, permit, compliance, and corrective action activities required under RCRA.

Click this hyperlink while viewing on your computer to access additional FINDS: detail in the EDR Site Report.

ECHO:
Envid: 1000595109
Registry ID: 110002849918
DFR URL: http://echo.epa.gov/detailed-facility-report?fid=110002849918

WIP:
Region: 4
File Number: 104.1519
File Status: Historical
Staff: DBACHARO
Facility Suite: Not reported

E202 **SOOS CONSTRUCTION** **LOS ANGELES CO. HMS** **S102060817**
2200 W BURBANK BLVD #B **N/A**
< 1/8 **BURBANK, CA 91505**
1 ft.

Site 22 of 22 in cluster E

Relative: Lower
Actual: 600 ft.

LOS ANGELES CO. HMS:
Region: LA
Permit Category: Not reported
Facility Id: 022639-031745
Facility Type: Not reported
Facility Status: OPEN
Area: 3E

SOOS CONSTRUCTION (Continued) **S102060817**

Permit Number: Not reported
Permit Status: Not reported

F203 **SAM ENTERPRISES** **WIP** **S106764545**
1834 W BURBANK BLVD **N/A**
< 1/8 **BURBANK, CA 91506**
1 ft.

Site 7 of 7 in cluster F

Relative: **Lower**
Actual: **594 ft.**

WIP:
Region: 4
File Number: 104.0951
File Status: **Historical**
Staff: DBACHARO
Facility Suite: Not reported

M204 **7-11 INC** **HAZNET** **S112919943**
2500 BURBANK BLVD **N/A**
< 1/8 **BURBANK, CA 91505**
1 ft.

Site 13 of 13 in cluster M

Relative: **Lower**
Actual: **601 ft.**

HAZNET:
envid: S112919943
Year: 2001
GEPAID: CAC002483207
Contact: EDITH DELACARZ/WATKINS CONTRA
Telephone: 8582797516
Mailing Name: Not reported
Mailing Address: 330 E LAMBERT RD
Mailing City,St,Zip: BREA, CA 928210000
Gen County: Not reported
TSD EPA ID: AZC950823111
TSD County: Not reported
Waste Category: Asbestos containing waste
Disposal Method: Not reported
Tons: 6.06
Cat Decode: Not reported
Method Decode: Not reported
Facility County: Los Angeles

J205 **JACK & GARY AUTO CENTER** **LOS ANGELES CO. HMS** **S104536308**
2523 W BURBANK BLVD **WIP** **N/A**
< 1/8 **BURBANK, CA 91505**
1 ft.

Site 15 of 16 in cluster J

Relative: **Lower**
Actual: **603 ft.**

LOS ANGELES CO. HMS:
Region: LA
Permit Category: Not reported
Facility Id: 022644-031750
Facility Type: Not reported
Facility Status: OPEN
Area: 3E
Permit Number: Not reported

JACK & GARY AUTO CENTER (Continued) **S104536308**

Permit Status: Not reported

WIP:
Region: 4
File Number: 104.1205
File Status: Historical
Staff: JMH
Facility Suite: Not reported

J206 **HAL LOVIR PRINTING** **RCRA-SQG** **1000122478**
2609 WEST WYOMING AVENUE **FINDS** **CAD982520108**
< 1/8 **BURBANK, CA 91505** **ECHO**
1 ft.

Site 16 of 16 in cluster J

Relative: Lower
Actual: 604 ft.

RCRA-SQG:
Date form received by agency: 04/28/1989
Facility name: HAL LOVIR PRINTING
Facility address: 2609 WEST WYOMING AVENUE
BURBANK, CA 91505
EPA ID: CAD982520108
Contact: ENVIRONMENTAL MANAGER
Contact address: 2609 WEST WYOMING AVENUE
BURBANK, CA 91505
Contact country: US
Contact telephone: 818-845-5121
Contact email: Not reported
EPA Region: 09
Classification: Small Small Quantity Generator
Description: Handler: generates more than 100 and less than 1000 kg of hazardous waste during any calendar month and accumulates less than 6000 kg of hazardous waste at any time; or generates 100 kg or less of hazardous waste during any calendar month, and accumulates more than 1000 kg of hazardous waste at any time

Owner/Operator Summary:
Owner/operator name: HAL LOVIR
Owner/operator address: NOT REQUIRED
NOT REQUIRED, ME 99999
Owner/operator country: Not reported
Owner/operator telephone: 415-555-1212
Owner/operator email: Not reported
Owner/operator fax: Not reported
Owner/operator extension: Not reported
Legal status: Private
Owner/Operator Type: Owner
Owner/Op start date: Not reported
Owner/Op end date: Not reported

Owner/operator name: NOT REQUIRED
Owner/operator address: NOT REQUIRED
NOT REQUIRED, ME 99999
Owner/operator country: Not reported
Owner/operator telephone: 415-555-1212
Owner/operator email: Not reported
Owner/operator fax: Not reported
Owner/operator extension: Not reported

HAL LOVIR PRINTING (Continued) **1000122478**

Legal status: Private
Owner/Operator Type: Operator
Owner/Op start date: Not reported
Owner/Op end date: Not reported

Handler Activities Summary:
U.S. importer of hazardous waste: No
Mixed waste (haz. and radioactive): No
Recycler of hazardous waste: No
Transporter of hazardous waste: No
Treater, storer or disposer of HW: No
Underground injection activity: No
On-site burner exemption: No
Furnace exemption: No
Used oil fuel burner: No
Used oil processor: No
User oil refiner: No
Used oil fuel marketer to burner: No
Used oil Specification marketer: No
Used oil transfer facility: No
Used oil transporter: No

Violation Status: No violations found

FINDS:

Registry ID: 110002840285

Environmental Interest/Information System
RCRAInfo is a national information system that supports the Resource Conservation and Recovery Act (RCRA) program through the tracking of events and activities related to facilities that generate, transport, and treat, store, or dispose of hazardous waste. RCRAInfo allows RCRA program staff to track the notification, permit, compliance, and corrective action activities required under RCRA.

Click this hyperlink while viewing on your computer to access additional FINDS: detail in the EDR Site Report.

ECHO:
Envid: 1000122478
Registry ID: 110002840285
DFR URL: http://echo.epa.gov/detailed-facility-report?fid=110002840285

O207 **CHRISTY A M** **EDR Hist Cleaner** **1009140145**
2810 WYOMING AVE **N/A**
< 1/8 **BURBANK, CA**
1 ft.

Site 2 of 2 in cluster O

Relative: EDR Hist Cleaner
Lower
Actual:
609 ft.

Year:	Name:	Type:
1942	CHRISTY A M	CLOTHES PRESSERS AND CLEANERS
1942	CHRISTY A M	CLOTHES PRESSERS AND CLEANERS

H208 **THORBURN CHIROPRACTIC CENTER** **RCRA-SQG** **1000818552**
1612 W BURBANK BLVD **FINDS** **CAD983644337**
< 1/8 **BURBANK, CA 91506** **ECHO**
1 ft. **HAZNET**

Site 2 of 2 in cluster H

Relative:
Lower

Actual:
594 ft.

RCRA-SQG:

Date form received by agency:	07/31/1992
Facility name:	THORBURN CHIROPRACTIC CENTER
Facility address:	1612 W BURBANK BLVD BURBANK, CA 91506
EPA ID:	CAD983644337
Mailing address:	W BURBANK BLVD BURBANK, CA 91506
Contact:	CHARLENE THORBURN
Contact address:	1612 W BURBANK BLVD BURBANK, CA 91506
Contact country:	US
Contact telephone:	818-841-1313
Contact email:	Not reported
EPA Region:	09
Classification:	Small Small Quantity Generator
Description:	Handler: generates more than 100 and less than 1000 kg of hazardous waste during any calendar month and accumulates less than 6000 kg of hazardous waste at any time; or generates 100 kg or less of hazardous waste during any calendar month, and accumulates more than 1000 kg of hazardous waste at any time

Owner/Operator Summary:

Owner/operator name:	BOB EVANS
Owner/operator address:	1616 W BURBANK BLVD STE H BURBANK, CA 91506
Owner/operator country:	Not reported
Owner/operator telephone:	818-945-2633
Owner/operator email:	Not reported
Owner/operator fax:	Not reported
Owner/operator extension:	Not reported
Legal status:	Private
Owner/Operator Type:	Owner
Owner/Op start date:	Not reported
Owner/Op end date:	Not reported

Handler Activities Summary:

U.S. importer of hazardous waste:	No
Mixed waste (haz. and radioactive):	No
Recycler of hazardous waste:	No
Transporter of hazardous waste:	No
Treater, storer or disposer of HW:	No
Underground injection activity:	No
On-site burner exemption:	No
Furnace exemption:	No
Used oil fuel burner:	No
Used oil processor:	No
User oil refiner:	No
Used oil fuel marketer to burner:	No
Used oil Specification marketer:	No
Used oil transfer facility:	No
Used oil transporter:	No

THORBURN CHIROPRACTIC CENTER (Continued) **1000818552**

Violation Status: No violations found

FINDS:

Registry ID: 110002881855

Environmental Interest/Information System
California Hazardous Waste Tracking System - Datamart (HWTS-DATAMART) provides California with information on hazardous waste shipments for generators, transporters, and treatment, storage, and disposal facilities.

RCRAInfo is a national information system that supports the Resource Conservation and Recovery Act (RCRA) program through the tracking of events and activities related to facilities that generate, transport, and treat, store, or dispose of hazardous waste. RCRAInfo allows RCRA program staff to track the notification, permit, compliance, and corrective action activities required under RCRA.

Click this hyperlink while viewing on your computer to access additional FINDS: detail in the EDR Site Report.

ECHO:
Envid: 1000818552
Registry ID: 110002881855
DFR URL: http://echo.epa.gov/detailed-facility-report?fid=110002881855

HAZNET:
envid: 1000818552
Year: 1998
GEPAID: CAD983644337
Contact: CHARLENE THORBURN
Telephone: 8188411313
Mailing Name: Not reported
Mailing Address: 1612 W BURBANK BLVD
Mailing City,St,Zip: BURBANK, CA 915060000
Gen County: Not reported
TSD EPA ID: CAD981402522
TSD County: Not reported
Waste Category: Metal sludge (Alkaline solution (pH >= 12.5) with metals)
Disposal Method: Recycler
Tons: .0125
Cat Decode: Not reported
Method Decode: Not reported
Facility County: Los Angeles

envid: 1000818552
Year: 1997
GEPAID: CAD983644337
Contact: CHARLENE THORBURN
Telephone: 8188411313
Mailing Name: Not reported
Mailing Address: 1612 W BURBANK BLVD
Mailing City,St,Zip: BURBANK, CA 915060000
Gen County: Not reported
TSD EPA ID: CAD981402522

THORBURN CHIROPRACTIC CENTER (Continued) **1000818552**

TSD County:	Not reported
Waste Category:	Metal sludge (Alkaline solution (pH >= 12.5) with metals)
Disposal Method:	Recycler
Tons:	.0115
Cat Decode:	Not reported
Method Decode:	Not reported
Facility County:	Los Angeles

envid:	1000818552
Year:	1996
GEPAID:	CAD983644337
Contact:	CHARLENE THORBURN
Telephone:	8188411313
Mailing Name:	Not reported
Mailing Address:	1612 W BURBANK BLVD
Mailing City,St,Zip:	BURBANK, CA 915060000
Gen County:	Not reported
TSD EPA ID:	CAD981402522
TSD County:	Not reported
Waste Category:	Metal sludge (Alkaline solution (pH >= 12.5) with metals)
Disposal Method:	Recycler
Tons:	.0120
Cat Decode:	Not reported
Method Decode:	Not reported
Facility County:	Los Angeles

envid:	1000818552
Year:	1995
GEPAID:	CAD983644337
Contact:	CHARLENE THORBURN
Telephone:	8188411313
Mailing Name:	Not reported
Mailing Address:	1612 W BURBANK BLVD
Mailing City,St,Zip:	BURBANK, CA 915060000
Gen County:	Not reported
TSD EPA ID:	CAD981402522
TSD County:	Not reported
Waste Category:	Metal sludge (Alkaline solution (pH >= 12.5) with metals)
Disposal Method:	Recycler
Tons:	.0150
Cat Decode:	Not reported
Method Decode:	Not reported
Facility County:	Los Angeles

envid:	1000818552
Year:	1993
GEPAID:	CAD983644337
Contact:	CHARLENE THORBURN
Telephone:	8188411313
Mailing Name:	Not reported
Mailing Address:	1612 W BURBANK BLVD
Mailing City,St,Zip:	BURBANK, CA 915060000
Gen County:	Not reported
TSD EPA ID:	UTD069803658
TSD County:	Not reported
Waste Category:	Metal sludge (Alkaline solution (pH >= 12.5) with metals)
Disposal Method:	Recycler

THORBURN CHIROPRACTIC CENTER (Continued) **1000818552**

Tons: 1.84999999999
Cat Decode: Not reported
Method Decode: Not reported
Facility County: Los Angeles

Click this hyperlink while viewing on your computer to access
1 additional CA_HAZNET: record(s) in the EDR Site Report.

Count: 1 records.

ORPHAN SUMMARY

City	EDR ID	Site Name	Site Address	Zip	Database(s)
LOS ANGELES COUNTY	S107539535		NEAR RIO HONDO IN EL MONTE (SE		CDL

GOVERNMENT RECORDS SEARCHED / DATA CURRENCY TRACKING

To maintain currency of the following federal and state databases, EDR contacts the appropriate governmental agency on a monthly or quarterly basis, as required.

Number of Days to Update: Provides confirmation that EDR is reporting records that have been updated within 90 days from the date the government agency made the information available to the public.

STANDARD ENVIRONMENTAL RECORDS

Federal NPL site list

NPL: National Priority List

National Priorities List (Superfund). The NPL is a subset of CERCLIS and identifies over 1,200 sites for priority cleanup under the Superfund Program. NPL sites may encompass relatively large areas. As such, EDR provides polygon coverage for over 1,000 NPL site boundaries produced by EPA's Environmental Photographic Interpretation Center (EPIC) and regional EPA offices.

Date of Government Version: 11/14/2018
Date Data Arrived at EDR: 11/27/2018
Date Made Active in Reports: 12/07/2018
Number of Days to Update: 10

Source: EPA
Telephone: N/A
Last EDR Contact: 12/28/2018
Next Scheduled EDR Contact: 04/15/2019
Data Release Frequency: Quarterly

NPL Site Boundaries

Sources:

EPA's Environmental Photographic Interpretation Center (EPIC)
Telephone: 202-564-7333

EPA Region 1
Telephone 617-918-1143

EPA Region 6
Telephone: 214-655-6659

EPA Region 3
Telephone 215-814-5418

EPA Region 7
Telephone: 913-551-7247

EPA Region 4
Telephone 404-562-8033

EPA Region 8
Telephone: 303-312-6774

EPA Region 5
Telephone 312-886-6686

EPA Region 9
Telephone: 415-947-4246

EPA Region 10
Telephone 206-553-8665

Proposed NPL: Proposed National Priority List Sites

A site that has been proposed for listing on the National Priorities List through the issuance of a proposed rule in the Federal Register. EPA then accepts public comments on the site, responds to the comments, and places on the NPL those sites that continue to meet the requirements for listing.

Date of Government Version: 11/14/2018
Date Data Arrived at EDR: 11/27/2018
Date Made Active in Reports: 12/07/2018
Number of Days to Update: 10

Source: EPA
Telephone: N/A
Last EDR Contact: 12/28/2018
Next Scheduled EDR Contact: 04/15/2019
Data Release Frequency: Quarterly

NPL LIENS: Federal Superfund Liens

Federal Superfund Liens. Under the authority granted the USEPA by CERCLA of 1980, the USEPA has the authority to file liens against real property in order to recover remedial action expenditures or when the property owner received notification of potential liability. USEPA compiles a listing of filed notices of Superfund Liens.

Date of Government Version: 10/15/1991
Date Data Arrived at EDR: 02/02/1994
Date Made Active in Reports: 03/30/1994
Number of Days to Update: 56

Source: EPA
Telephone: 202-564-4267
Last EDR Contact: 08/15/2011
Next Scheduled EDR Contact: 11/28/2011
Data Release Frequency: No Update Planned

Federal Delisted NPL site list

Delisted NPL: National Priority List Deletions

The National Oil and Hazardous Substances Pollution Contingency Plan (NCP) establishes the criteria that the EPA uses to delete sites from the NPL. In accordance with 40 CFR 300.425.(e), sites may be deleted from the NPL where no further response is appropriate.

Date of Government Version: 11/14/2018
Date Data Arrived at EDR: 11/27/2018
Date Made Active in Reports: 12/07/2018
Number of Days to Update: 10

Source: EPA
Telephone: N/A
Last EDR Contact: 12/28/2018
Next Scheduled EDR Contact: 04/15/2019
Data Release Frequency: Quarterly

Federal CERCLIS list

FEDERAL FACILITY: Federal Facility Site Information listing

A listing of National Priority List (NPL) and Base Realignment and Closure (BRAC) sites found in the Comprehensive Environmental Response, Compensation and Liability Information System (CERCLIS) Database where EPA Federal Facilities Restoration and Reuse Office is involved in cleanup activities.

Date of Government Version: 11/07/2016
Date Data Arrived at EDR: 01/05/2017
Date Made Active in Reports: 04/07/2017
Number of Days to Update: 92

Source: Environmental Protection Agency
Telephone: 703-603-8704
Last EDR Contact: 07/06/2018
Next Scheduled EDR Contact: 10/15/2018
Data Release Frequency: Varies

SEMS: Superfund Enterprise Management System

SEMS (Superfund Enterprise Management System) tracks hazardous waste sites, potentially hazardous waste sites, and remedial activities performed in support of EPA's Superfund Program across the United States. The list was formerly know as CERCLIS, renamed to SEMS by the EPA in 2015. The list contains data on potentially hazardous waste sites that have been reported to the USEPA by states, municipalities, private companies and private persons, pursuant to Section 103 of the Comprehensive Environmental Response, Compensation, and Liability Act (CERCLA). This dataset also contains sites which are either proposed to or on the National Priorities List (NPL) and the sites which are in the screening and assessment phase for possible inclusion on the NPL.

Date of Government Version: 11/14/2018
Date Data Arrived at EDR: 11/27/2018
Date Made Active in Reports: 12/07/2018
Number of Days to Update: 10

Source: EPA
Telephone: 800-424-9346
Last EDR Contact: 12/28/2018
Next Scheduled EDR Contact: 01/28/2019
Data Release Frequency: Quarterly

Federal CERCLIS NFRAP site list

SEMS-ARCHIVE: Superfund Enterprise Management System Archive

SEMS-ARCHIVE (Superfund Enterprise Management System Archive) tracks sites that have no further interest under the Federal Superfund Program based on available information. The list was formerly known as the CERCLIS-NFRAP, renamed to SEMS ARCHIVE by the EPA in 2015. EPA may perform a minimal level of assessment work at a site while it is archived if site conditions change and/or new information becomes available. Archived sites have been removed and archived from the inventory of SEMS sites. Archived status indicates that, to the best of EPA's knowledge, assessment at a site has been completed and that EPA has determined no further steps will be taken to list the site on the National Priorities List (NPL), unless information indicates this decision was not appropriate or other considerations require a recommendation for listing at a later time. The decision does not necessarily mean that there is no hazard associated with a given site; it only means that. based upon available information, the location is not judged to be potential NPL site.

Date of Government Version: 11/14/2018
Date Data Arrived at EDR: 11/28/2018
Date Made Active in Reports: 12/07/2018
Number of Days to Update: 9

Source: EPA
Telephone: 800-424-9346
Last EDR Contact: 12/28/2018
Next Scheduled EDR Contact: 01/28/2019
Data Release Frequency: Quarterly

Federal RCRA CORRACTS facilities list

CORRACTS: Corrective Action Report

CORRACTS identifies hazardous waste handlers with RCRA corrective action activity.

Date of Government Version: 03/01/2018
Date Data Arrived at EDR: 03/28/2018
Date Made Active in Reports: 06/22/2018
Number of Days to Update: 86

Source: EPA
Telephone: 800-424-9346
Last EDR Contact: 12/03/2018
Next Scheduled EDR Contact: 04/08/2019
Data Release Frequency: Quarterly

Federal RCRA non-CORRACTS TSD facilities list

RCRA-TSDF: RCRA - Treatment, Storage and Disposal

RCRAInfo is EPA's comprehensive information system, providing access to data supporting the Resource Conservation and Recovery Act (RCRA) of 1976 and the Hazardous and Solid Waste Amendments (HSWA) of 1984. The database includes selective information on sites which generate, transport, store, treat and/or dispose of hazardous waste as defined by the Resource Conservation and Recovery Act (RCRA). Transporters are individuals or entities that move hazardous waste from the generator offsite to a facility that can recycle, treat, store, or dispose of the waste. TSDFs treat, store, or dispose of the waste.

Date of Government Version: 03/01/2018
Date Data Arrived at EDR: 03/28/2018
Date Made Active in Reports: 06/22/2018
Number of Days to Update: 86

Source: Environmental Protection Agency
Telephone: (415) 495-8895
Last EDR Contact: 12/03/2018
Next Scheduled EDR Contact: 04/08/2019
Data Release Frequency: Quarterly

Federal RCRA generators list

RCRA-LQG: RCRA - Large Quantity Generators

RCRAInfo is EPA's comprehensive information system, providing access to data supporting the Resource Conservation and Recovery Act (RCRA) of 1976 and the Hazardous and Solid Waste Amendments (HSWA) of 1984. The database includes selective information on sites which generate, transport, store, treat and/or dispose of hazardous waste as defined by the Resource Conservation and Recovery Act (RCRA). Large quantity generators (LQGs) generate over 1,000 kilograms (kg) of hazardous waste, or over 1 kg of acutely hazardous waste per month.

Date of Government Version: 03/01/2018
Date Data Arrived at EDR: 03/28/2018
Date Made Active in Reports: 06/22/2018
Number of Days to Update: 86

Source: Environmental Protection Agency
Telephone: (415) 495-8895
Last EDR Contact: 12/03/2018
Next Scheduled EDR Contact: 04/08/2019
Data Release Frequency: Quarterly

RCRA-SQG: RCRA - Small Quantity Generators

RCRAInfo is EPA's comprehensive information system, providing access to data supporting the Resource Conservation and Recovery Act (RCRA) of 1976 and the Hazardous and Solid Waste Amendments (HSWA) of 1984. The database includes selective information on sites which generate, transport, store, treat and/or dispose of hazardous waste as defined by the Resource Conservation and Recovery Act (RCRA). Small quantity generators (SQGs) generate between 100 kg and 1,000 kg of hazardous waste per month.

Date of Government Version: 03/01/2018
Date Data Arrived at EDR: 03/28/2018
Date Made Active in Reports: 06/22/2018
Number of Days to Update: 86

Source: Environmental Protection Agency
Telephone: (415) 495-8895
Last EDR Contact: 12/03/2018
Next Scheduled EDR Contact: 04/08/2019
Data Release Frequency: Quarterly

RCRA-CESQG: RCRA - Conditionally Exempt Small Quantity Generators

RCRAInfo is EPA's comprehensive information system, providing access to data supporting the Resource Conservation and Recovery Act (RCRA) of 1976 and the Hazardous and Solid Waste Amendments (HSWA) of 1984. The database includes selective information on sites which generate, transport, store, treat and/or dispose of hazardous waste as defined by the Resource Conservation and Recovery Act (RCRA). Conditionally exempt small quantity generators (CESQGs) generate less than 100 kg of hazardous waste, or less than 1 kg of acutely hazardous waste per month.

Date of Government Version: 03/01/2018
Date Data Arrived at EDR: 03/28/2018
Date Made Active in Reports: 06/22/2018
Number of Days to Update: 86

Source: Environmental Protection Agency
Telephone: (415) 495-8895
Last EDR Contact: 12/03/2018
Next Scheduled EDR Contact: 04/08/2019
Data Release Frequency: Quarterly

Federal institutional controls / engineering controls registries

LUCIS: Land Use Control Information System

LUCIS contains records of land use control information pertaining to the former Navy Base Realignment and Closure properties.

Date of Government Version: 10/17/2018
Date Data Arrived at EDR: 10/25/2018
Date Made Active in Reports: 12/07/2018
Number of Days to Update: 43

Source: Department of the Navy
Telephone: 843-820-7326
Last EDR Contact: 10/15/2018
Next Scheduled EDR Contact: 02/25/2019
Data Release Frequency: Varies

US ENG CONTROLS: Engineering Controls Sites List

A listing of sites with engineering controls in place. Engineering controls include various forms of caps, building foundations, liners, and treatment methods to create pathway elimination for regulated substances to enter environmental media or effect human health.

Date of Government Version: 07/31/2018
Date Data Arrived at EDR: 08/28/2018
Date Made Active in Reports: 09/14/2018
Number of Days to Update: 17

Source: Environmental Protection Agency
Telephone: 703-603-0695
Last EDR Contact: 11/28/2018
Next Scheduled EDR Contact: 03/11/2019
Data Release Frequency: Varies

US INST CONTROL: Sites with Institutional Controls

A listing of sites with institutional controls in place. Institutional controls include administrative measures, such as groundwater use restrictions, construction restrictions, property use restrictions, and post remediation care requirements intended to prevent exposure to contaminants remaining on site. Deed restrictions are generally required as part of the institutional controls.

Date of Government Version: 07/31/2018
Date Data Arrived at EDR: 08/28/2018
Date Made Active in Reports: 09/14/2018
Number of Days to Update: 17

Source: Environmental Protection Agency
Telephone: 703-603-0695
Last EDR Contact: 11/28/2018
Next Scheduled EDR Contact: 03/11/2019
Data Release Frequency: Varies

Federal ERNS list

ERNS: Emergency Response Notification System

Emergency Response Notification System. ERNS records and stores information on reported releases of oil and hazardous substances.

Date of Government Version: 09/24/2018
Date Data Arrived at EDR: 09/25/2018
Date Made Active in Reports: 11/09/2018
Number of Days to Update: 45

Source: National Response Center, United States Coast Guard
Telephone: 202-267-2180
Last EDR Contact: 12/21/2018
Next Scheduled EDR Contact: 04/08/2019
Data Release Frequency: Quarterly

State- and tribal - equivalent NPL

RESPONSE: State Response Sites

Identifies confirmed release sites where DTSC is involved in remediation, either in a lead or oversight capacity. These confirmed release sites are generally high-priority and high potential risk.

Date of Government Version: 10/29/2018
Date Data Arrived at EDR: 10/30/2018
Date Made Active in Reports: 12/13/2018
Number of Days to Update: 44

Source: Department of Toxic Substances Control
Telephone: 916-323-3400
Last EDR Contact: 10/30/2018
Next Scheduled EDR Contact: 02/11/2019
Data Release Frequency: Quarterly

State- and tribal - equivalent CERCLIS

ENVIROSTOR: EnviroStor Database

The Department of Toxic Substances Control's (DTSC's) Site Mitigation and Brownfields Reuse Program's (SMBRP's) EnviroStor database identifes sites that have known contamination or sites for which there may be reasons to investigate further. The database includes the following site types: Federal Superfund sites (National Priorities List (NPL)); State Response, including Military Facilities and State Superfund; Voluntary Cleanup; and School sites. EnviroStor provides similar information to the information that was available in CalSites, and provides additional site information, including, but not limited to, identification of formerly-contaminated properties that have been released for reuse, properties where environmental deed restrictions have been recorded to prevent inappropriate land uses, and risk characterization information that is used to assess potential impacts to public health and the environment at contaminated sites.

Date of Government Version: 10/29/2018
Date Data Arrived at EDR: 10/30/2018
Date Made Active in Reports: 12/13/2018
Number of Days to Update: 44

Source: Department of Toxic Substances Control
Telephone: 916-323-3400
Last EDR Contact: 10/30/2018
Next Scheduled EDR Contact: 02/11/2019
Data Release Frequency: Quarterly

State and tribal landfill and/or solid waste disposal site lists

SWF/LF (SWIS): Solid Waste Information System

Active, Closed and Inactive Landfills. SWF/LF records typically contain an inve ntory of solid waste disposal facilities or landfills. These may be active or i nactive facilities or open dumps that failed to meet RCRA Section 4004 criteria for solid waste landfills or disposal sites.

Date of Government Version: 11/12/2018
Date Data Arrived at EDR: 11/14/2018
Date Made Active in Reports: 12/13/2018
Number of Days to Update: 29

Source: Department of Resources Recycling and Recovery
Telephone: 916-341-6320
Last EDR Contact: 11/14/2018
Next Scheduled EDR Contact: 02/25/2019
Data Release Frequency: Quarterly

State and tribal leaking storage tank lists

LUST REG 1: Active Toxic Site Investigation
Del Norte, Humboldt, Lake, Mendocino, Modoc, Siskiyou, Sonoma, Trinity counties. For more current information, please refer to the State Water Resources Control Board's LUST database.

Date of Government Version: 02/01/2001
Date Data Arrived at EDR: 02/28/2001
Date Made Active in Reports: 03/29/2001
Number of Days to Update: 29

Source: California Regional Water Quality Control Board North Coast (1)
Telephone: 707-570-3769
Last EDR Contact: 08/01/2011
Next Scheduled EDR Contact: 11/14/2011
Data Release Frequency: No Update Planned

LUST REG 7: Leaking Underground Storage Tank Case Listing
Leaking Underground Storage Tank locations. Imperial, Riverside, San Diego, Santa Barbara counties.

Date of Government Version: 02/26/2004
Date Data Arrived at EDR: 02/26/2004
Date Made Active in Reports: 03/24/2004
Number of Days to Update: 27

Source: California Regional Water Quality Control Board Colorado River Basin Region (7)
Telephone: 760-776-8943
Last EDR Contact: 08/01/2011
Next Scheduled EDR Contact: 11/14/2011
Data Release Frequency: No Update Planned

LUST: Leaking Underground Fuel Tank Report (GEOTRACKER)
Leaking Underground Storage Tank (LUST) Sites included in GeoTracker. GeoTracker is the Water Boards data management system for sites that impact, or have the potential to impact, water quality in California, with emphasis on groundwater.

Date of Government Version: 09/10/2018
Date Data Arrived at EDR: 09/12/2018
Date Made Active in Reports: 10/08/2018
Number of Days to Update: 26

Source: State Water Resources Control Board
Telephone: see region list
Last EDR Contact: 12/11/2018
Next Scheduled EDR Contact: 03/25/2019
Data Release Frequency: Quarterly

LUST REG 9: Leaking Underground Storage Tank Report
Orange, Riverside, San Diego counties. For more current information, please refer to the State Water Resources Control Board's LUST database.

Date of Government Version: 03/01/2001
Date Data Arrived at EDR: 04/23/2001
Date Made Active in Reports: 05/21/2001
Number of Days to Update: 28

Source: California Regional Water Quality Control Board San Diego Region (9)
Telephone: 858-637-5595
Last EDR Contact: 09/26/2011
Next Scheduled EDR Contact: 01/09/2012
Data Release Frequency: No Update Planned

LUST REG 6V: Leaking Underground Storage Tank Case Listing
Leaking Underground Storage Tank locations. Inyo, Kern, Los Angeles, Mono, San Bernardino counties.

Date of Government Version: 06/07/2005
Date Data Arrived at EDR: 06/07/2005
Date Made Active in Reports: 06/29/2005
Number of Days to Update: 22

Source: California Regional Water Quality Control Board Victorville Branch Office (6)
Telephone: 760-241-7365
Last EDR Contact: 09/12/2011
Next Scheduled EDR Contact: 12/26/2011
Data Release Frequency: No Update Planned

LUST REG 6L: Leaking Underground Storage Tank Case Listing
For more current information, please refer to the State Water Resources Control Board's LUST database.

Date of Government Version: 09/09/2003
Date Data Arrived at EDR: 09/10/2003
Date Made Active in Reports: 10/07/2003
Number of Days to Update: 27

Source: California Regional Water Quality Control Board Lahontan Region (6)
Telephone: 530-542-5572
Last EDR Contact: 09/12/2011
Next Scheduled EDR Contact: 12/26/2011
Data Release Frequency: No Update Planned

LUST REG 5: Leaking Underground Storage Tank Database
Leaking Underground Storage Tank locations. Alameda, Alpine, Amador, Butte, Colusa, Contra Costa, Calveras, El Dorado, Fresno, Glenn, Kern, Kings, Lake, Lassen, Madera, Mariposa, Merced, Modoc, Napa, Nevada, Placer, Plumas, Sacramento, San Joaquin, Shasta, Solano, Stanislaus, Sutter, Tehama, Tulare, Tuolumne, Yolo, Yuba counties.

Date of Government Version: 07/01/2008
Date Data Arrived at EDR: 07/22/2008
Date Made Active in Reports: 07/31/2008
Number of Days to Update: 9

Source: California Regional Water Quality Control Board Central Valley Region (5)
Telephone: 916-464-4834
Last EDR Contact: 07/01/2011
Next Scheduled EDR Contact: 10/17/2011
Data Release Frequency: No Update Planned

LUST REG 2: Fuel Leak List

Leaking Underground Storage Tank locations. Alameda, Contra Costa, Marin, Napa, San Francisco, San Mateo, Santa Clara, Solano, Sonoma counties.

Date of Government Version: 09/30/2004
Date Data Arrived at EDR: 10/20/2004
Date Made Active in Reports: 11/19/2004
Number of Days to Update: 30

Source: California Regional Water Quality Control Board San Francisco Bay Region (2)
Telephone: 510-622-2433
Last EDR Contact: 09/19/2011
Next Scheduled EDR Contact: 01/02/2012
Data Release Frequency: Quarterly

LUST REG 3: Leaking Underground Storage Tank Database

Leaking Underground Storage Tank locations. Monterey, San Benito, San Luis Obispo, Santa Barbara, Santa Cruz counties.

Date of Government Version: 05/19/2003
Date Data Arrived at EDR: 05/19/2003
Date Made Active in Reports: 06/02/2003
Number of Days to Update: 14

Source: California Regional Water Quality Control Board Central Coast Region (3)
Telephone: 805-542-4786
Last EDR Contact: 07/18/2011
Next Scheduled EDR Contact: 10/31/2011
Data Release Frequency: No Update Planned

LUST REG 4: Underground Storage Tank Leak List

Los Angeles, Ventura counties. For more current information, please refer to the State Water Resources Control Board's LUST database.

Date of Government Version: 09/07/2004
Date Data Arrived at EDR: 09/07/2004
Date Made Active in Reports: 10/12/2004
Number of Days to Update: 35

Source: California Regional Water Quality Control Board Los Angeles Region (4)
Telephone: 213-576-6710
Last EDR Contact: 09/06/2011
Next Scheduled EDR Contact: 12/19/2011
Data Release Frequency: No Update Planned

LUST REG 8: Leaking Underground Storage Tanks

California Regional Water Quality Control Board Santa Ana Region (8). For more current information, please refer to the State Water Resources Control Board's LUST database.

Date of Government Version: 02/14/2005
Date Data Arrived at EDR: 02/15/2005
Date Made Active in Reports: 03/28/2005
Number of Days to Update: 41

Source: California Regional Water Quality Control Board Santa Ana Region (8)
Telephone: 909-782-4496
Last EDR Contact: 08/15/2011
Next Scheduled EDR Contact: 11/28/2011
Data Release Frequency: Varies

INDIAN LUST R10: Leaking Underground Storage Tanks on Indian Land

LUSTs on Indian land in Alaska, Idaho, Oregon and Washington.

Date of Government Version: 04/12/2018
Date Data Arrived at EDR: 05/18/2018
Date Made Active in Reports: 07/20/2018
Number of Days to Update: 63

Source: EPA Region 10
Telephone: 206-553-2857
Last EDR Contact: 10/26/2018
Next Scheduled EDR Contact: 02/04/2019
Data Release Frequency: Varies

INDIAN LUST R9: Leaking Underground Storage Tanks on Indian Land

LUSTs on Indian land in Arizona, California, New Mexico and Nevada

Date of Government Version: 04/10/2018
Date Data Arrived at EDR: 05/18/2018
Date Made Active in Reports: 07/20/2018
Number of Days to Update: 63

Source: Environmental Protection Agency
Telephone: 415-972-3372
Last EDR Contact: 10/26/2018
Next Scheduled EDR Contact: 02/04/2019
Data Release Frequency: Varies

INDIAN LUST R8: Leaking Underground Storage Tanks on Indian Land
LUSTs on Indian land in Colorado, Montana, North Dakota, South Dakota, Utah and Wyoming.

Date of Government Version: 04/25/2018
Date Data Arrived at EDR: 05/18/2018
Date Made Active in Reports: 07/20/2018
Number of Days to Update: 63
Source: EPA Region 8
Telephone: 303-312-6271
Last EDR Contact: 10/26/2018
Next Scheduled EDR Contact: 02/04/2019
Data Release Frequency: Varies

INDIAN LUST R7: Leaking Underground Storage Tanks on Indian Land
LUSTs on Indian land in Iowa, Kansas, and Nebraska

Date of Government Version: 04/24/2018
Date Data Arrived at EDR: 05/18/2018
Date Made Active in Reports: 07/20/2018
Number of Days to Update: 63
Source: EPA Region 7
Telephone: 913-551-7003
Last EDR Contact: 10/26/2018
Next Scheduled EDR Contact: 02/04/2019
Data Release Frequency: Varies

INDIAN LUST R6: Leaking Underground Storage Tanks on Indian Land
LUSTs on Indian land in New Mexico and Oklahoma.

Date of Government Version: 04/01/2018
Date Data Arrived at EDR: 05/18/2018
Date Made Active in Reports: 07/20/2018
Number of Days to Update: 63
Source: EPA Region 6
Telephone: 214-665-6597
Last EDR Contact: 10/26/2018
Next Scheduled EDR Contact: 02/04/2019
Data Release Frequency: Varies

INDIAN LUST R4: Leaking Underground Storage Tanks on Indian Land
LUSTs on Indian land in Florida, Mississippi and North Carolina.

Date of Government Version: 05/08/2018
Date Data Arrived at EDR: 05/18/2018
Date Made Active in Reports: 07/20/2018
Number of Days to Update: 63
Source: EPA Region 4
Telephone: 404-562-8677
Last EDR Contact: 10/26/2018
Next Scheduled EDR Contact: 02/04/2019
Data Release Frequency: Varies

INDIAN LUST R1: Leaking Underground Storage Tanks on Indian Land
A listing of leaking underground storage tank locations on Indian Land.

Date of Government Version: 04/13/2018
Date Data Arrived at EDR: 05/18/2018
Date Made Active in Reports: 07/20/2018
Number of Days to Update: 63
Source: EPA Region 1
Telephone: 617-918-1313
Last EDR Contact: 10/26/2018
Next Scheduled EDR Contact: 02/04/2019
Data Release Frequency: Varies

INDIAN LUST R5: Leaking Underground Storage Tanks on Indian Land
Leaking underground storage tanks located on Indian Land in Michigan, Minnesota and Wisconsin.

Date of Government Version: 04/12/2018
Date Data Arrived at EDR: 05/18/2018
Date Made Active in Reports: 07/20/2018
Number of Days to Update: 63
Source: EPA, Region 5
Telephone: 312-886-7439
Last EDR Contact: 10/26/2018
Next Scheduled EDR Contact: 02/04/2019
Data Release Frequency: Varies

CPS-SLIC: Statewide SLIC Cases (GEOTRACKER)
Cleanup Program Sites (CPS; also known as Site Cleanups [SC] and formerly known as Spills, Leaks, Investigations, and Cleanups [SLIC] sites) included in GeoTracker. GeoTracker is the Water Boards data management system for sites that impact, or have the potential to impact, water quality in California, with emphasis on groundwater.

Date of Government Version: 09/10/2018
Date Data Arrived at EDR: 09/12/2018
Date Made Active in Reports: 10/09/2018
Number of Days to Update: 27
Source: State Water Resources Control Board
Telephone: 866-480-1028
Last EDR Contact: 12/12/2018
Next Scheduled EDR Contact: 03/25/2019
Data Release Frequency: Varies

SLIC REG 1: Active Toxic Site Investigations
The SLIC (Spills, Leaks, Investigations and Cleanup) program is designed to protect and restore water quality from spills, leaks, and similar discharges.

Date of Government Version: 04/03/2003
Date Data Arrived at EDR: 04/07/2003
Date Made Active in Reports: 04/25/2003
Number of Days to Update: 18

Source: California Regional Water Quality Control Board, North Coast Region (1)
Telephone: 707-576-2220
Last EDR Contact: 08/01/2011
Next Scheduled EDR Contact: 11/14/2011
Data Release Frequency: No Update Planned

SLIC REG 2: Spills, Leaks, Investigation & Cleanup Cost Recovery Listing
The SLIC (Spills, Leaks, Investigations and Cleanup) program is designed to protect and restore water quality from spills, leaks, and similar discharges.

Date of Government Version: 09/30/2004
Date Data Arrived at EDR: 10/20/2004
Date Made Active in Reports: 11/19/2004
Number of Days to Update: 30

Source: Regional Water Quality Control Board San Francisco Bay Region (2)
Telephone: 510-286-0457
Last EDR Contact: 09/19/2011
Next Scheduled EDR Contact: 01/02/2012
Data Release Frequency: Quarterly

SLIC REG 3: Spills, Leaks, Investigation & Cleanup Cost Recovery Listing
The SLIC (Spills, Leaks, Investigations and Cleanup) program is designed to protect and restore water quality from spills, leaks, and similar discharges.

Date of Government Version: 05/18/2006
Date Data Arrived at EDR: 05/18/2006
Date Made Active in Reports: 06/15/2006
Number of Days to Update: 28

Source: California Regional Water Quality Control Board Central Coast Region (3)
Telephone: 805-549-3147
Last EDR Contact: 07/18/2011
Next Scheduled EDR Contact: 10/31/2011
Data Release Frequency: Semi-Annually

SLIC REG 4: Spills, Leaks, Investigation & Cleanup Cost Recovery Listing
The SLIC (Spills, Leaks, Investigations and Cleanup) program is designed to protect and restore water quality from spills, leaks, and similar discharges.

Date of Government Version: 11/17/2004
Date Data Arrived at EDR: 11/18/2004
Date Made Active in Reports: 01/04/2005
Number of Days to Update: 47

Source: Region Water Quality Control Board Los Angeles Region (4)
Telephone: 213-576-6600
Last EDR Contact: 07/01/2011
Next Scheduled EDR Contact: 10/17/2011
Data Release Frequency: Varies

SLIC REG 5: Spills, Leaks, Investigation & Cleanup Cost Recovery Listing
The SLIC (Spills, Leaks, Investigations and Cleanup) program is designed to protect and restore water quality from spills, leaks, and similar discharges.

Date of Government Version: 04/01/2005
Date Data Arrived at EDR: 04/05/2005
Date Made Active in Reports: 04/21/2005
Number of Days to Update: 16

Source: Regional Water Quality Control Board Central Valley Region (5)
Telephone: 916-464-3291
Last EDR Contact: 09/12/2011
Next Scheduled EDR Contact: 12/26/2011
Data Release Frequency: Semi-Annually

SLIC REG 6V: Spills, Leaks, Investigation & Cleanup Cost Recovery Listing
The SLIC (Spills, Leaks, Investigations and Cleanup) program is designed to protect and restore water quality from spills, leaks, and similar discharges.

Date of Government Version: 05/24/2005
Date Data Arrived at EDR: 05/25/2005
Date Made Active in Reports: 06/16/2005
Number of Days to Update: 22

Source: Regional Water Quality Control Board, Victorville Branch
Telephone: 619-241-6583
Last EDR Contact: 08/15/2011
Next Scheduled EDR Contact: 11/28/2011
Data Release Frequency: Semi-Annually

SLIC REG 6L: SLIC Sites
The SLIC (Spills, Leaks, Investigations and Cleanup) program is designed to protect and restore water quality from spills, leaks, and similar discharges.

Date of Government Version: 09/07/2004
Date Data Arrived at EDR: 09/07/2004
Date Made Active in Reports: 10/12/2004
Number of Days to Update: 35

Source: California Regional Water Quality Control Board, Lahontan Region
Telephone: 530-542-5574
Last EDR Contact: 08/15/2011
Next Scheduled EDR Contact: 11/28/2011
Data Release Frequency: No Update Planned

SLIC REG 7: SLIC List
The SLIC (Spills, Leaks, Investigations and Cleanup) program is designed to protect and restore water quality from spills, leaks, and similar discharges.

Date of Government Version: 11/24/2004
Date Data Arrived at EDR: 11/29/2004
Date Made Active in Reports: 01/04/2005
Number of Days to Update: 36

Source: California Regional Quality Control Board, Colorado River Basin Region
Telephone: 760-346-7491
Last EDR Contact: 08/01/2011
Next Scheduled EDR Contact: 11/14/2011
Data Release Frequency: No Update Planned

SLIC REG 8: Spills, Leaks, Investigation & Cleanup Cost Recovery Listing
The SLIC (Spills, Leaks, Investigations and Cleanup) program is designed to protect and restore water quality from spills, leaks, and similar discharges.

Date of Government Version: 04/03/2008
Date Data Arrived at EDR: 04/03/2008
Date Made Active in Reports: 04/14/2008
Number of Days to Update: 11

Source: California Region Water Quality Control Board Santa Ana Region (8)
Telephone: 951-782-3298
Last EDR Contact: 09/12/2011
Next Scheduled EDR Contact: 12/26/2011
Data Release Frequency: Semi-Annually

SLIC REG 9: Spills, Leaks, Investigation & Cleanup Cost Recovery Listing
The SLIC (Spills, Leaks, Investigations and Cleanup) program is designed to protect and restore water quality from spills, leaks, and similar discharges.

Date of Government Version: 09/10/2007
Date Data Arrived at EDR: 09/11/2007
Date Made Active in Reports: 09/28/2007
Number of Days to Update: 17

Source: California Regional Water Quality Control Board San Diego Region (9)
Telephone: 858-467-2980
Last EDR Contact: 08/08/2011
Next Scheduled EDR Contact: 11/21/2011
Data Release Frequency: Annually

State and tribal registered storage tank lists

FEMA UST: Underground Storage Tank Listing
A listing of all FEMA owned underground storage tanks.

Date of Government Version: 05/15/2017
Date Data Arrived at EDR: 05/30/2017
Date Made Active in Reports: 10/13/2017
Number of Days to Update: 136

Source: FEMA
Telephone: 202-646-5797
Last EDR Contact: 12/20/2018
Next Scheduled EDR Contact: 01/21/2019
Data Release Frequency: Varies

UST: Active UST Facilities
Active UST facilities gathered from the local regulatory agencies

Date of Government Version: 09/10/2018
Date Data Arrived at EDR: 09/12/2018
Date Made Active in Reports: 10/03/2018
Number of Days to Update: 21

Source: SWRCB
Telephone: 916-341-5851
Last EDR Contact: 12/11/2018
Next Scheduled EDR Contact: 03/25/2019
Data Release Frequency: Semi-Annually

UST CLOSURE: Proposed Closure of Underground Storage Tank (UST) Cases

UST cases that are being considered for closure by either the State Water Resources Control Board or the Executive Director have been posted for a 60-day public comment period. UST Case Closures being proposed for consideration by the State Water Resources Control Board. These are primarily UST cases that meet closure criteria under the decisional framework in State Water Board Resolution No. 92-49 and other Board orders. UST Case Closures proposed for consideration by the Executive Director pursuant to State Water Board Resolution No. 2012-0061. These are cases that meet the criteria of the Low-Threat UST Case Closure Policy. UST Case Closure Review Denials and Approved Orders.

Date of Government Version: 09/10/2018
Date Data Arrived at EDR: 09/12/2018
Date Made Active in Reports: 10/03/2018
Number of Days to Update: 21

Source: State Water Resources Control Board
Telephone: 916-327-7844
Last EDR Contact: 12/12/2018
Next Scheduled EDR Contact: 03/25/2019
Data Release Frequency: Varies

MILITARY UST SITES: Military UST Sites (GEOTRACKER)

Military ust sites

Date of Government Version: 09/10/2018
Date Data Arrived at EDR: 09/12/2018
Date Made Active in Reports: 10/09/2018
Number of Days to Update: 27

Source: State Water Resources Control Board
Telephone: 866-480-1028
Last EDR Contact: 12/12/2018
Next Scheduled EDR Contact: 03/25/2019
Data Release Frequency: Varies

AST: Aboveground Petroleum Storage Tank Facilities

A listing of aboveground storage tank petroleum storage tank locations.

Date of Government Version: 07/06/2016
Date Data Arrived at EDR: 07/12/2016
Date Made Active in Reports: 09/19/2016
Number of Days to Update: 69

Source: California Environmental Protection Agency
Telephone: 916-327-5092
Last EDR Contact: 12/12/2018
Next Scheduled EDR Contact: 04/01/2019
Data Release Frequency: Quarterly

INDIAN UST R4: Underground Storage Tanks on Indian Land

The Indian Underground Storage Tank (UST) database provides information about underground storage tanks on Indian land in EPA Region 4 (Alabama, Florida, Georgia, Kentucky, Mississippi, North Carolina, South Carolina, Tennessee and Tribal Nations)

Date of Government Version: 05/08/2018
Date Data Arrived at EDR: 05/18/2018
Date Made Active in Reports: 07/20/2018
Number of Days to Update: 63

Source: EPA Region 4
Telephone: 404-562-9424
Last EDR Contact: 10/26/2018
Next Scheduled EDR Contact: 02/04/2019
Data Release Frequency: Varies

INDIAN UST R6: Underground Storage Tanks on Indian Land

The Indian Underground Storage Tank (UST) database provides information about underground storage tanks on Indian land in EPA Region 6 (Louisiana, Arkansas, Oklahoma, New Mexico, Texas and 65 Tribes).

Date of Government Version: 04/01/2018
Date Data Arrived at EDR: 05/18/2018
Date Made Active in Reports: 07/20/2018
Number of Days to Update: 63

Source: EPA Region 6
Telephone: 214-665-7591
Last EDR Contact: 10/26/2018
Next Scheduled EDR Contact: 02/04/2019
Data Release Frequency: Varies

INDIAN UST R1: Underground Storage Tanks on Indian Land

The Indian Underground Storage Tank (UST) database provides information about underground storage tanks on Indian land in EPA Region 1 (Connecticut, Maine, Massachusetts, New Hampshire, Rhode Island, Vermont and ten Tribal Nations).

Date of Government Version: 04/13/2018
Date Data Arrived at EDR: 05/18/2018
Date Made Active in Reports: 07/20/2018
Number of Days to Update: 63

Source: EPA, Region 1
Telephone: 617-918-1313
Last EDR Contact: 10/26/2018
Next Scheduled EDR Contact: 02/04/2019
Data Release Frequency: Varies

INDIAN UST R5: Underground Storage Tanks on Indian Land

The Indian Underground Storage Tank (UST) database provides information about underground storage tanks on Indian land in EPA Region 5 (Michigan, Minnesota and Wisconsin and Tribal Nations).

Date of Government Version: 04/12/2018
Date Data Arrived at EDR: 05/18/2018
Date Made Active in Reports: 07/20/2018
Number of Days to Update: 63

Source: EPA Region 5
Telephone: 312-886-6136
Last EDR Contact: 10/26/2018
Next Scheduled EDR Contact: 02/04/2019
Data Release Frequency: Varies

INDIAN UST R7: Underground Storage Tanks on Indian Land

The Indian Underground Storage Tank (UST) database provides information about underground storage tanks on Indian land in EPA Region 7 (Iowa, Kansas, Missouri, Nebraska, and 9 Tribal Nations).

Date of Government Version: 04/24/2018
Date Data Arrived at EDR: 05/18/2018
Date Made Active in Reports: 07/20/2018
Number of Days to Update: 63

Source: EPA Region 7
Telephone: 913-551-7003
Last EDR Contact: 10/26/2018
Next Scheduled EDR Contact: 02/04/2019
Data Release Frequency: Varies

INDIAN UST R10: Underground Storage Tanks on Indian Land

The Indian Underground Storage Tank (UST) database provides information about underground storage tanks on Indian land in EPA Region 10 (Alaska, Idaho, Oregon, Washington, and Tribal Nations).

Date of Government Version: 04/12/2018
Date Data Arrived at EDR: 05/18/2018
Date Made Active in Reports: 07/20/2018
Number of Days to Update: 63

Source: EPA Region 10
Telephone: 206-553-2857
Last EDR Contact: 10/26/2018
Next Scheduled EDR Contact: 02/04/2019
Data Release Frequency: Varies

INDIAN UST R8: Underground Storage Tanks on Indian Land

The Indian Underground Storage Tank (UST) database provides information about underground storage tanks on Indian land in EPA Region 8 (Colorado, Montana, North Dakota, South Dakota, Utah, Wyoming and 27 Tribal Nations).

Date of Government Version: 04/25/2018
Date Data Arrived at EDR: 05/18/2018
Date Made Active in Reports: 07/20/2018
Number of Days to Update: 63

Source: EPA Region 8
Telephone: 303-312-6137
Last EDR Contact: 10/26/2018
Next Scheduled EDR Contact: 02/04/2019
Data Release Frequency: Varies

INDIAN UST R9: Underground Storage Tanks on Indian Land

The Indian Underground Storage Tank (UST) database provides information about underground storage tanks on Indian land in EPA Region 9 (Arizona, California, Hawaii, Nevada, the Pacific Islands, and Tribal Nations).

Date of Government Version: 04/10/2018
Date Data Arrived at EDR: 05/18/2018
Date Made Active in Reports: 07/20/2018
Number of Days to Update: 63

Source: EPA Region 9
Telephone: 415-972-3368
Last EDR Contact: 10/26/2018
Next Scheduled EDR Contact: 02/04/2019
Data Release Frequency: Varies

State and tribal voluntary cleanup sites

INDIAN VCP R7: Voluntary Cleanup Priority Lisitng

A listing of voluntary cleanup priority sites located on Indian Land located in Region 7.

Date of Government Version: 03/20/2008
Date Data Arrived at EDR: 04/22/2008
Date Made Active in Reports: 05/19/2008
Number of Days to Update: 27

Source: EPA, Region 7
Telephone: 913-551-7365
Last EDR Contact: 04/20/2009
Next Scheduled EDR Contact: 07/20/2009
Data Release Frequency: Varies

VCP: Voluntary Cleanup Program Properties

Contains low threat level properties with either confirmed or unconfirmed releases and the project proponents have request that DTSC oversee investigation and/or cleanup activities and have agreed to provide coverage for DTSC's costs.

Date of Government Version: 10/29/2018
Date Data Arrived at EDR: 10/30/2018
Date Made Active in Reports: 12/13/2018
Number of Days to Update: 44

Source: Department of Toxic Substances Control
Telephone: 916-323-3400
Last EDR Contact: 10/30/2018
Next Scheduled EDR Contact: 02/11/2019
Data Release Frequency: Quarterly

INDIAN VCP R1: Voluntary Cleanup Priority Listing

A listing of voluntary cleanup priority sites located on Indian Land located in Region 1.

Date of Government Version: 07/27/2015
Date Data Arrived at EDR: 09/29/2015
Date Made Active in Reports: 02/18/2016
Number of Days to Update: 142

Source: EPA, Region 1
Telephone: 617-918-1102
Last EDR Contact: 12/19/2018
Next Scheduled EDR Contact: 04/08/2019
Data Release Frequency: Varies

State and tribal Brownfields sites

BROWNFIELDS: Considered Brownfieds Sites Listing

A listing of sites the SWRCB considers to be Brownfields since these are sites have come to them through the MOA Process.

Date of Government Version: 09/24/2018
Date Data Arrived at EDR: 09/25/2018
Date Made Active in Reports: 10/15/2018
Number of Days to Update: 20

Source: State Water Resources Control Board
Telephone: 916-323-7905
Last EDR Contact: 12/21/2018
Next Scheduled EDR Contact: 04/08/2019
Data Release Frequency: Quarterly

ADDITIONAL ENVIRONMENTAL RECORDS

Local Brownfield lists

US BROWNFIELDS: A Listing of Brownfields Sites

Brownfields are real property, the expansion, redevelopment, or reuse of which may be complicated by the presence or potential presence of a hazardous substance, pollutant, or contaminant. Cleaning up and reinvesting in these properties takes development pressures off of undeveloped, open land, and both improves and protects the environment. Assessment, Cleanup and Redevelopment Exchange System (ACRES) stores information reported by EPA Brownfields grant recipients on brownfields properties assessed or cleaned up with grant funding as well as information on Targeted Brownfields Assessments performed by EPA Regions. A listing of ACRES Brownfield sites is obtained from Cleanups in My Community. Cleanups in My Community provides information on Brownfields properties for which information is reported back to EPA, as well as areas served by Brownfields grant programs.

Date of Government Version: 09/18/2018
Date Data Arrived at EDR: 09/18/2018
Date Made Active in Reports: 11/09/2018
Number of Days to Update: 52

Source: Environmental Protection Agency
Telephone: 202-566-2777
Last EDR Contact: 12/18/2018
Next Scheduled EDR Contact: 04/01/2019
Data Release Frequency: Semi-Annually

Local Lists of Landfill / Solid Waste Disposal Sites

WMUDS/SWAT: Waste Management Unit Database

Waste Management Unit Database System. WMUDS is used by the State Water Resources Control Board staff and the Regional Water Quality Control Boards for program tracking and inventory of waste management units. WMUDS is composed of the following databases: Facility Information, Scheduled Inspections Information, Waste Management Unit Information, SWAT Program Information, SWAT Report Summary Information, SWAT Report Summary Data, Chapter 15 (formerly Subchapter 15) Information, Chapter 15 Monitoring Parameters, TPCA Program Information, RCRA Program Information, Closure Information, and Interested Parties Information.

Date of Government Version: 04/01/2000
Date Data Arrived at EDR: 04/10/2000
Date Made Active in Reports: 05/10/2000
Number of Days to Update: 30

Source: State Water Resources Control Board
Telephone: 916-227-4448
Last EDR Contact: 10/25/2018
Next Scheduled EDR Contact: 02/11/2019
Data Release Frequency: No Update Planned

SWRCY: Recycler Database

A listing of recycling facilities in California.

Date of Government Version: 09/10/2018
Date Data Arrived at EDR: 09/12/2018
Date Made Active in Reports: 10/15/2018
Number of Days to Update: 33

Source: Department of Conservation
Telephone: 916-323-3836
Last EDR Contact: 12/12/2018
Next Scheduled EDR Contact: 03/25/2019
Data Release Frequency: Quarterly

HAULERS: Registered Waste Tire Haulers Listing

A listing of registered waste tire haulers.

Date of Government Version: 09/26/2018
Date Data Arrived at EDR: 09/28/2018
Date Made Active in Reports: 11/01/2018
Number of Days to Update: 34

Source: Integrated Waste Management Board
Telephone: 916-341-6422
Last EDR Contact: 08/07/2018
Next Scheduled EDR Contact: 02/25/2019
Data Release Frequency: Varies

INDIAN ODI: Report on the Status of Open Dumps on Indian Lands

Location of open dumps on Indian land.

Date of Government Version: 12/31/1998
Date Data Arrived at EDR: 12/03/2007
Date Made Active in Reports: 01/24/2008
Number of Days to Update: 52

Source: Environmental Protection Agency
Telephone: 703-308-8245
Last EDR Contact: 10/25/2018
Next Scheduled EDR Contact: 02/11/2019
Data Release Frequency: Varies

ODI: Open Dump Inventory

An open dump is defined as a disposal facility that does not comply with one or more of the Part 257 or Part 258 Subtitle D Criteria.

Date of Government Version: 06/30/1985
Date Data Arrived at EDR: 08/09/2004
Date Made Active in Reports: 09/17/2004
Number of Days to Update: 39

Source: Environmental Protection Agency
Telephone: 800-424-9346
Last EDR Contact: 06/09/2004
Next Scheduled EDR Contact: N/A
Data Release Frequency: No Update Planned

DEBRIS REGION 9: Torres Martinez Reservation Illegal Dump Site Locations

A listing of illegal dump sites location on the Torres Martinez Indian Reservation located in eastern Riverside County and northern Imperial County, California.

Date of Government Version: 01/12/2009
Date Data Arrived at EDR: 05/07/2009
Date Made Active in Reports: 09/21/2009
Number of Days to Update: 137

Source: EPA, Region 9
Telephone: 415-947-4219
Last EDR Contact: 10/22/2018
Next Scheduled EDR Contact: 02/04/2019
Data Release Frequency: No Update Planned

IHS OPEN DUMPS: Open Dumps on Indian Land
A listing of all open dumps located on Indian Land in the United States.

Date of Government Version: 04/01/2014
Date Data Arrived at EDR: 08/06/2014
Date Made Active in Reports: 01/29/2015
Number of Days to Update: 176

Source: Department of Health & Human Serivces, Indian Health Service
Telephone: 301-443-1452
Last EDR Contact: 11/02/2018
Next Scheduled EDR Contact: 02/11/2019
Data Release Frequency: Varies

Local Lists of Hazardous waste / Contaminated Sites

US HIST CDL: National Clandestine Laboratory Register
A listing of clandestine drug lab locations that have been removed from the DEAs National Clandestine Laboratory Register.

Date of Government Version: 09/21/2018
Date Data Arrived at EDR: 09/21/2018
Date Made Active in Reports: 11/09/2018
Number of Days to Update: 49

Source: Drug Enforcement Administration
Telephone: 202-307-1000
Last EDR Contact: 11/26/2018
Next Scheduled EDR Contact: 03/11/2019
Data Release Frequency: No Update Planned

HIST CAL-SITES: Calsites Database
The Calsites database contains potential or confirmed hazardous substance release properties. In 1996, California EPA reevaluated and significantly reduced the number of sites in the Calsites database. No longer updated by the state agency. It has been replaced by ENVIROSTOR.

Date of Government Version: 08/08/2005
Date Data Arrived at EDR: 08/03/2006
Date Made Active in Reports: 08/24/2006
Number of Days to Update: 21

Source: Department of Toxic Substance Control
Telephone: 916-323-3400
Last EDR Contact: 02/23/2009
Next Scheduled EDR Contact: 05/25/2009
Data Release Frequency: No Update Planned

SCH: School Property Evaluation Program
This category contains proposed and existing school sites that are being evaluated by DTSC for possible hazardous materials contamination. In some cases, these properties may be listed in the CalSites category depending on the level of threat to public health and safety or the environment they pose.

Date of Government Version: 10/29/2018
Date Data Arrived at EDR: 10/30/2018
Date Made Active in Reports: 12/13/2018
Number of Days to Update: 44

Source: Department of Toxic Substances Control
Telephone: 916-323-3400
Last EDR Contact: 10/30/2018
Next Scheduled EDR Contact: 02/11/2019
Data Release Frequency: Quarterly

CDL: Clandestine Drug Labs
A listing of drug lab locations. Listing of a location in this database does not indicate that any illegal drug lab materials were or were not present there, and does not constitute a determination that the location either requires or does not require additional cleanup work.

Date of Government Version: 12/31/2017
Date Data Arrived at EDR: 06/12/2018
Date Made Active in Reports: 08/06/2018
Number of Days to Update: 55

Source: Department of Toxic Substances Control
Telephone: 916-255-6504
Last EDR Contact: 11/01/2018
Next Scheduled EDR Contact: 01/21/2019
Data Release Frequency: Varies

CERS HAZ WASTE: CERS HAZ WASTE
List of sites in the California Environmental Protection Agency (CalEPA) Regulated Site Portal which fall under the Hazardous Chemical Management, Hazardous Waste Onsite Treatment, Household Hazardous Waste Collection, Hazardous Waste Generator, and RCRA LQ HW Generator programs.

Date of Government Version: 10/22/2018
Date Data Arrived at EDR: 10/23/2018
Date Made Active in Reports: 11/30/2018
Number of Days to Update: 38

Source: CalEPA
Telephone: 916-323-2514
Last EDR Contact: 10/23/2018
Next Scheduled EDR Contact: 02/04/2019
Data Release Frequency: Quarterly

TOXIC PITS: Toxic Pits Cleanup Act Sites

Toxic PITS Cleanup Act Sites. TOXIC PITS identifies sites suspected of containing hazardous substances where cleanup has not yet been completed.

Date of Government Version: 07/01/1995
Date Data Arrived at EDR: 08/30/1995
Date Made Active in Reports: 09/26/1995
Number of Days to Update: 27

Source: State Water Resources Control Board
Telephone: 916-227-4364
Last EDR Contact: 01/26/2009
Next Scheduled EDR Contact: 04/27/2009
Data Release Frequency: No Update Planned

US CDL: Clandestine Drug Labs

A listing of clandestine drug lab locations. The U.S. Department of Justice ("the Department") provides this web site as a public service. It contains addresses of some locations where law enforcement agencies reported they found chemicals or other items that indicated the presence of either clandestine drug laboratories or dumpsites. In most cases, the source of the entries is not the Department, and the Department has not verified the entry and does not guarantee its accuracy. Members of the public must verify the accuracy of all entries by, for example, contacting local law enforcement and local health departments.

Date of Government Version: 09/21/2018
Date Data Arrived at EDR: 09/21/2018
Date Made Active in Reports: 11/09/2018
Number of Days to Update: 49

Source: Drug Enforcement Administration
Telephone: 202-307-1000
Last EDR Contact: 11/26/2018
Next Scheduled EDR Contact: 03/11/2019
Data Release Frequency: Quarterly

Local Lists of Registered Storage Tanks

SWEEPS UST: SWEEPS UST Listing

Statewide Environmental Evaluation and Planning System. This underground storage tank listing was updated and maintained by a company contacted by the SWRCB in the early 1990's. The listing is no longer updated or maintained. The local agency is the contact for more information on a site on the SWEEPS list.

Date of Government Version: 06/01/1994
Date Data Arrived at EDR: 07/07/2005
Date Made Active in Reports: 08/11/2005
Number of Days to Update: 35

Source: State Water Resources Control Board
Telephone: N/A
Last EDR Contact: 06/03/2005
Next Scheduled EDR Contact: N/A
Data Release Frequency: No Update Planned

UST MENDOCINO: Mendocino County UST Database

A listing of underground storage tank locations in Mendocino County.

Date of Government Version: 12/04/2018
Date Data Arrived at EDR: 12/06/2018
Date Made Active in Reports: 12/14/2018
Number of Days to Update: 8

Source: Department of Public Health
Telephone: 707-463-4466
Last EDR Contact: 11/26/2018
Next Scheduled EDR Contact: 03/11/2019
Data Release Frequency: Annually

HIST UST: Hazardous Substance Storage Container Database

The Hazardous Substance Storage Container Database is a historical listing of UST sites. Refer to local/county source for current data.

Date of Government Version: 10/15/1990
Date Data Arrived at EDR: 01/25/1991
Date Made Active in Reports: 02/12/1991
Number of Days to Update: 18

Source: State Water Resources Control Board
Telephone: 916-341-5851
Last EDR Contact: 07/26/2001
Next Scheduled EDR Contact: N/A
Data Release Frequency: No Update Planned

SAN FRANCISCO AST: Aboveground Storage Tank Site Listing
Aboveground storage tank sites

Date of Government Version: 09/11/2018
Date Data Arrived at EDR: 09/12/2018
Date Made Active in Reports: 10/11/2018
Number of Days to Update: 29

Source: San Francisco County Department of Public Health
Telephone: 415-252-3896
Last EDR Contact: 11/01/2018
Next Scheduled EDR Contact: 02/18/2019
Data Release Frequency: Varies

CERS TANKS: California Environmental Reporting System (CERS) Tanks
List of sites in the California Environmental Protection Agency (CalEPA) Regulated Site Portal which fall under the Aboveground Petroleum Storage and Underground Storage Tank regulatory programs.

Date of Government Version: 10/22/2018
Date Data Arrived at EDR: 10/23/2018
Date Made Active in Reports: 11/30/2018
Number of Days to Update: 38

Source: California Environmental Protection Agency
Telephone: 916-323-2514
Last EDR Contact: 10/23/2018
Next Scheduled EDR Contact: 02/04/2019
Data Release Frequency: Quarterly

CA FID UST: Facility Inventory Database
The Facility Inventory Database (FID) contains a historical listing of active and inactive underground storage tank locations from the State Water Resource Control Board. Refer to local/county source for current data.

Date of Government Version: 10/31/1994
Date Data Arrived at EDR: 09/05/1995
Date Made Active in Reports: 09/29/1995
Number of Days to Update: 24

Source: California Environmental Protection Agency
Telephone: 916-341-5851
Last EDR Contact: 12/28/1998
Next Scheduled EDR Contact: N/A
Data Release Frequency: No Update Planned

Local Land Records

LIENS: Environmental Liens Listing
A listing of property locations with environmental liens for California where DTSC is a lien holder.

Date of Government Version: 08/29/2018
Date Data Arrived at EDR: 08/30/2018
Date Made Active in Reports: 10/01/2018
Number of Days to Update: 32

Source: Department of Toxic Substances Control
Telephone: 916-323-3400
Last EDR Contact: 11/29/2018
Next Scheduled EDR Contact: 03/18/2019
Data Release Frequency: Varies

LIENS 2: CERCLA Lien Information
A Federal CERCLA ('Superfund') lien can exist by operation of law at any site or property at which EPA has spent Superfund monies. These monies are spent to investigate and address releases and threatened releases of contamination. CERCLIS provides information as to the identity of these sites and properties.

Date of Government Version: 08/13/2018
Date Data Arrived at EDR: 10/04/2018
Date Made Active in Reports: 11/16/2018
Number of Days to Update: 43

Source: Environmental Protection Agency
Telephone: 202-564-6023
Last EDR Contact: 12/28/2018
Next Scheduled EDR Contact: 02/04/2019
Data Release Frequency: Semi-Annually

DEED: Deed Restriction Listing

Site Mitigation and Brownfields Reuse Program Facility Sites with Deed Restrictions & Hazardous Waste Management Program Facility Sites with Deed / Land Use Restriction. The DTSC Site Mitigation and Brownfields Reuse Program (SMBRP) list includes sites cleaned up under the program's oversight and generally does not include current or former hazardous waste facilities that required a hazardous waste facility permit. The list represents deed restrictions that are active. Some sites have multiple deed restrictions. The DTSC Hazardous Waste Management Program (HWMP) has developed a list of current or former hazardous waste facilities that have a recorded land use restriction at the local county recorder's office. The land use restrictions on this list were required by the DTSC HWMP as a result of the presence of hazardous substances that remain on site after the facility (or part of the facility) has been closed or cleaned up. The types of land use restriction include deed notice, deed restriction, or a land use restriction that binds current and future owners.

Date of Government Version: 09/04/2018
Date Data Arrived at EDR: 09/05/2018
Date Made Active in Reports: 10/02/2018
Number of Days to Update: 27

Source: DTSC and SWRCB
Telephone: 916-323-3400
Last EDR Contact: 12/05/2018
Next Scheduled EDR Contact: 03/18/2019
Data Release Frequency: Semi-Annually

Records of Emergency Release Reports

HMIRS: Hazardous Materials Information Reporting System
Hazardous Materials Incident Report System. HMIRS contains hazardous material spill incidents reported to DOT.

Date of Government Version: 03/26/2018
Date Data Arrived at EDR: 03/27/2018
Date Made Active in Reports: 06/08/2018
Number of Days to Update: 73

Source: U.S. Department of Transportation
Telephone: 202-366-4555
Last EDR Contact: 12/21/2018
Next Scheduled EDR Contact: 04/08/2019
Data Release Frequency: Quarterly

CHMIRS: California Hazardous Material Incident Report System
California Hazardous Material Incident Reporting System. CHMIRS contains information on reported hazardous material incidents (accidental releases or spills).

Date of Government Version: 04/06/2018
Date Data Arrived at EDR: 04/24/2018
Date Made Active in Reports: 06/14/2018
Number of Days to Update: 51

Source: Office of Emergency Services
Telephone: 916-845-8400
Last EDR Contact: 07/27/2018
Next Scheduled EDR Contact: 11/05/2018
Data Release Frequency: Semi-Annually

LDS: Land Disposal Sites Listing (GEOTRACKER)
Land Disposal sites (Landfills) included in GeoTracker. GeoTracker is the Water Boards data management system for sites that impact, or have the potential to impact, water quality in California, with emphasis on groundwater.

Date of Government Version: 09/10/2018
Date Data Arrived at EDR: 09/12/2018
Date Made Active in Reports: 10/08/2018
Number of Days to Update: 26

Source: State Water Qualilty Control Board
Telephone: 866-480-1028
Last EDR Contact: 12/12/2018
Next Scheduled EDR Contact: 03/25/2019
Data Release Frequency: Quarterly

MCS: Military Cleanup Sites Listing (GEOTRACKER)
Military sites (consisting of: Military UST sites; Military Privatized sites; and Military Cleanup sites [formerly known as DoD non UST]) included in GeoTracker. GeoTracker is the Water Boards data management system for sites that impact, or have the potential to impact, water quality in California, with emphasis on groundwater.

Date of Government Version: 09/10/2018
Date Data Arrived at EDR: 09/12/2018
Date Made Active in Reports: 10/09/2018
Number of Days to Update: 27

Source: State Water Resources Control Board
Telephone: 866-480-1028
Last EDR Contact: 12/12/2018
Next Scheduled EDR Contact: 03/25/2019
Data Release Frequency: Quarterly

SPILLS 90: SPILLS90 data from FirstSearch

Spills 90 includes those spill and release records available exclusively from FirstSearch databases. Typically, they may include chemical, oil and/or hazardous substance spills recorded after 1990. Duplicate records that are already included in EDR incident and release records are not included in Spills 90.

Date of Government Version: 06/06/2012
Date Data Arrived at EDR: 01/03/2013
Date Made Active in Reports: 02/22/2013
Number of Days to Update: 50

Source: FirstSearch
Telephone: N/A
Last EDR Contact: 01/03/2013
Next Scheduled EDR Contact: N/A
Data Release Frequency: No Update Planned

Other Ascertainable Records

RCRA NonGen / NLR: RCRA - Non Generators / No Longer Regulated

RCRAInfo is EPA's comprehensive information system, providing access to data supporting the Resource Conservation and Recovery Act (RCRA) of 1976 and the Hazardous and Solid Waste Amendments (HSWA) of 1984. The database includes selective information on sites which generate, transport, store, treat and/or dispose of hazardous waste as defined by the Resource Conservation and Recovery Act (RCRA). Non-Generators do not presently generate hazardous waste.

Date of Government Version: 03/01/2018
Date Data Arrived at EDR: 03/28/2018
Date Made Active in Reports: 06/22/2018
Number of Days to Update: 86

Source: Environmental Protection Agency
Telephone: (415) 495-8895
Last EDR Contact: 12/03/2018
Next Scheduled EDR Contact: 04/08/2019
Data Release Frequency: Quarterly

FUDS: Formerly Used Defense Sites

The listing includes locations of Formerly Used Defense Sites properties where the US Army Corps of Engineers is actively working or will take necessary cleanup actions.

Date of Government Version: 01/31/2015
Date Data Arrived at EDR: 07/08/2015
Date Made Active in Reports: 10/13/2015
Number of Days to Update: 97

Source: U.S. Army Corps of Engineers
Telephone: 202-528-4285
Last EDR Contact: 11/19/2018
Next Scheduled EDR Contact: 03/04/2019
Data Release Frequency: Varies

DOD: Department of Defense Sites

This data set consists of federally owned or administered lands, administered by the Department of Defense, that have any area equal to or greater than 640 acres of the United States, Puerto Rico, and the U.S. Virgin Islands.

Date of Government Version: 12/31/2005
Date Data Arrived at EDR: 11/10/2006
Date Made Active in Reports: 01/11/2007
Number of Days to Update: 62

Source: USGS
Telephone: 888-275-8747
Last EDR Contact: 10/12/2018
Next Scheduled EDR Contact: 01/21/2019
Data Release Frequency: Semi-Annually

FEDLAND: Federal and Indian Lands

Federally and Indian administrated lands of the United States. Lands included are administrated by: Army Corps of Engineers, Bureau of Reclamation, National Wild and Scenic River, National Wildlife Refuge, Public Domain Land, Wilderness, Wilderness Study Area, Wildlife Management Area, Bureau of Indian Affairs, Bureau of Land Management, Department of Justice, Forest Service, Fish and Wildlife Service, National Park Service.

Date of Government Version: 12/31/2005
Date Data Arrived at EDR: 02/06/2006
Date Made Active in Reports: 01/11/2007
Number of Days to Update: 339

Source: U.S. Geological Survey
Telephone: 888-275-8747
Last EDR Contact: 10/12/2018
Next Scheduled EDR Contact: 01/21/2019
Data Release Frequency: N/A

SCRD DRYCLEANERS: State Coalition for Remediation of Drycleaners Listing

The State Coalition for Remediation of Drycleaners was established in 1998, with support from the U.S. EPA Office of Superfund Remediation and Technology Innovation. It is comprised of representatives of states with established drycleaner remediation programs. Currently the member states are Alabama, Connecticut, Florida, Illinois, Kansas, Minnesota, Missouri, North Carolina, Oregon, South Carolina, Tennessee, Texas, and Wisconsin.

Date of Government Version: 01/01/2017
Date Data Arrived at EDR: 02/03/2017
Date Made Active in Reports: 04/07/2017
Number of Days to Update: 63

Source: Environmental Protection Agency
Telephone: 615-532-8599
Last EDR Contact: 11/16/2018
Next Scheduled EDR Contact: 02/25/2019
Data Release Frequency: Varies

US FIN ASSUR: Financial Assurance Information

All owners and operators of facilities that treat, store, or dispose of hazardous waste are required to provide proof that they will have sufficient funds to pay for the clean up, closure, and post-closure care of their facilities.

Date of Government Version: 08/31/2018
Date Data Arrived at EDR: 09/25/2018
Date Made Active in Reports: 11/09/2018
Number of Days to Update: 45

Source: Environmental Protection Agency
Telephone: 202-566-1917
Last EDR Contact: 12/21/2018
Next Scheduled EDR Contact: 04/08/2019
Data Release Frequency: Quarterly

EPA WATCH LIST: EPA WATCH LIST

EPA maintains a "Watch List" to facilitate dialogue between EPA, state and local environmental agencies on enforcement matters relating to facilities with alleged violations identified as either significant or high priority. Being on the Watch List does not mean that the facility has actually violated the law only that an investigation by EPA or a state or local environmental agency has led those organizations to allege that an unproven violation has in fact occurred. Being on the Watch List does not represent a higher level of concern regarding the alleged violations that were detected, but instead indicates cases requiring additional dialogue between EPA, state and local agencies - primarily because of the length of time the alleged violation has gone unaddressed or unresolved.

Date of Government Version: 08/30/2013
Date Data Arrived at EDR: 03/21/2014
Date Made Active in Reports: 06/17/2014
Number of Days to Update: 88

Source: Environmental Protection Agency
Telephone: 617-520-3000
Last EDR Contact: 11/05/2018
Next Scheduled EDR Contact: 02/18/2019
Data Release Frequency: Quarterly

2020 COR ACTION: 2020 Corrective Action Program List

The EPA has set ambitious goals for the RCRA Corrective Action program by creating the 2020 Corrective Action Universe. This RCRA cleanup baseline includes facilities expected to need corrective action. The 2020 universe contains a wide variety of sites. Some properties are heavily contaminated while others were contaminated but have since been cleaned up. Still others have not been fully investigated yet, and may require little or no remediation. Inclusion in the 2020 Universe does not necessarily imply failure on the part of a facility to meet its RCRA obligations.

Date of Government Version: 09/30/2017
Date Data Arrived at EDR: 05/08/2018
Date Made Active in Reports: 07/20/2018
Number of Days to Update: 73

Source: Environmental Protection Agency
Telephone: 703-308-4044
Last EDR Contact: 11/09/2018
Next Scheduled EDR Contact: 02/18/2019
Data Release Frequency: Varies

TSCA: Toxic Substances Control Act

Toxic Substances Control Act. TSCA identifies manufacturers and importers of chemical substances included on the TSCA Chemical Substance Inventory list. It includes data on the production volume of these substances by plant site.

Date of Government Version: 12/31/2016
Date Data Arrived at EDR: 06/21/2017
Date Made Active in Reports: 01/05/2018
Number of Days to Update: 198

Source: EPA
Telephone: 202-260-5521
Last EDR Contact: 12/21/2018
Next Scheduled EDR Contact: 04/01/2019
Data Release Frequency: Every 4 Years

TRIS: Toxic Chemical Release Inventory System

Toxic Release Inventory System. TRIS identifies facilities which release toxic chemicals to the air, water and land in reportable quantities under SARA Title III Section 313.

Date of Government Version: 12/31/2016
Date Data Arrived at EDR: 01/10/2018
Date Made Active in Reports: 01/12/2018
Number of Days to Update: 2

Source: EPA
Telephone: 202-566-0250
Last EDR Contact: 11/16/2018
Next Scheduled EDR Contact: 03/04/2019
Data Release Frequency: Annually

SSTS: Section 7 Tracking Systems

Section 7 of the Federal Insecticide, Fungicide and Rodenticide Act, as amended (92 Stat. 829) requires all registered pesticide-producing establishments to submit a report to the Environmental Protection Agency by March 1st each year. Each establishment must report the types and amounts of pesticides, active ingredients and devices being produced, and those having been produced and sold or distributed in the past year.

Date of Government Version: 12/31/2009
Date Data Arrived at EDR: 12/10/2010
Date Made Active in Reports: 02/25/2011
Number of Days to Update: 77

Source: EPA
Telephone: 202-564-4203
Last EDR Contact: 10/24/2018
Next Scheduled EDR Contact: 02/04/2019
Data Release Frequency: Annually

ROD: Records Of Decision

Record of Decision. ROD documents mandate a permanent remedy at an NPL (Superfund) site containing technical and health information to aid in the cleanup.

Date of Government Version: 08/13/2018
Date Data Arrived at EDR: 10/04/2018
Date Made Active in Reports: 11/16/2018
Number of Days to Update: 43

Source: EPA
Telephone: 703-416-0223
Last EDR Contact: 12/28/2018
Next Scheduled EDR Contact: 03/18/2019
Data Release Frequency: Annually

RMP: Risk Management Plans

When Congress passed the Clean Air Act Amendments of 1990, it required EPA to publish regulations and guidance for chemical accident prevention at facilities using extremely hazardous substances. The Risk Management Program Rule (RMP Rule) was written to implement Section 112(r) of these amendments. The rule, which built upon existing industry codes and standards, requires companies of all sizes that use certain flammable and toxic substances to develop a Risk Management Program, which includes a(n): Hazard assessment that details the potential effects of an accidental release, an accident history of the last five years, and an evaluation of worst-case and alternative accidental releases; Prevention program that includes safety precautions and maintenance, monitoring, and employee training measures; and Emergency response program that spells out emergency health care, employee training measures and procedures for informing the public and response agencies (e.g the fire department) should an accident occur.

Date of Government Version: 08/01/2018
Date Data Arrived at EDR: 08/22/2018
Date Made Active in Reports: 10/05/2018
Number of Days to Update: 44

Source: Environmental Protection Agency
Telephone: 202-564-8600
Last EDR Contact: 10/23/2018
Next Scheduled EDR Contact: 02/04/2019
Data Release Frequency: Varies

RAATS: RCRA Administrative Action Tracking System

RCRA Administration Action Tracking System. RAATS contains records based on enforcement actions issued under RCRA pertaining to major violators and includes administrative and civil actions brought by the EPA. For administration actions after September 30, 1995, data entry in the RAATS database was discontinued. EPA will retain a copy of the database for historical records. It was necessary to terminate RAATS because a decrease in agency resources made it impossible to continue to update the information contained in the database.

Date of Government Version: 04/17/1995
Date Data Arrived at EDR: 07/03/1995
Date Made Active in Reports: 08/07/1995
Number of Days to Update: 35

Source: EPA
Telephone: 202-564-4104
Last EDR Contact: 06/02/2008
Next Scheduled EDR Contact: 09/01/2008
Data Release Frequency: No Update Planned

PRP: Potentially Responsible Parties
A listing of verified Potentially Responsible Parties

Date of Government Version: 08/13/2018
Date Data Arrived at EDR: 10/04/2018
Date Made Active in Reports: 11/09/2018
Number of Days to Update: 36

Source: EPA
Telephone: 202-564-6023
Last EDR Contact: 12/28/2018
Next Scheduled EDR Contact: 02/18/2019
Data Release Frequency: Quarterly

PADS: PCB Activity Database System
PCB Activity Database. PADS Identifies generators, transporters, commercial storers and/or brokers and disposers of PCB's who are required to notify the EPA of such activities.

Date of Government Version: 09/14/2018
Date Data Arrived at EDR: 10/11/2018
Date Made Active in Reports: 12/07/2018
Number of Days to Update: 57

Source: EPA
Telephone: 202-566-0500
Last EDR Contact: 10/11/2018
Next Scheduled EDR Contact: 01/21/2019
Data Release Frequency: Annually

ICIS: Integrated Compliance Information System
The Integrated Compliance Information System (ICIS) supports the information needs of the national enforcement and compliance program as well as the unique needs of the National Pollutant Discharge Elimination System (NPDES) program.

Date of Government Version: 11/18/2016
Date Data Arrived at EDR: 11/23/2016
Date Made Active in Reports: 02/10/2017
Number of Days to Update: 79

Source: Environmental Protection Agency
Telephone: 202-564-2501
Last EDR Contact: 10/09/2018
Next Scheduled EDR Contact: 01/21/2019
Data Release Frequency: Quarterly

FTTS: FIFRA/ TSCA Tracking System - FIFRA (Federal Insecticide, Fungicide, & Rodenticide Act)/TSCA (Toxic Substances Control Act)
FTTS tracks administrative cases and pesticide enforcement actions and compliance activities related to FIFRA, TSCA and EPCRA (Emergency Planning and Community Right-to-Know Act). To maintain currency, EDR contacts the Agency on a quarterly basis.

Date of Government Version: 04/09/2009
Date Data Arrived at EDR: 04/16/2009
Date Made Active in Reports: 05/11/2009
Number of Days to Update: 25

Source: EPA/Office of Prevention, Pesticides and Toxic Substances
Telephone: 202-566-1667
Last EDR Contact: 08/18/2017
Next Scheduled EDR Contact: 12/04/2017
Data Release Frequency: Quarterly

FTTS INSP: FIFRA/ TSCA Tracking System - FIFRA (Federal Insecticide, Fungicide, & Rodenticide Act)/TSCA (Toxic Substances Control Act)
A listing of FIFRA/TSCA Tracking System (FTTS) inspections and enforcements.

Date of Government Version: 04/09/2009
Date Data Arrived at EDR: 04/16/2009
Date Made Active in Reports: 05/11/2009
Number of Days to Update: 25

Source: EPA
Telephone: 202-566-1667
Last EDR Contact: 08/18/2017
Next Scheduled EDR Contact: 12/04/2017
Data Release Frequency: Quarterly

MLTS: Material Licensing Tracking System
MLTS is maintained by the Nuclear Regulatory Commission and contains a list of approximately 8,100 sites which possess or use radioactive materials and which are subject to NRC licensing requirements. To maintain currency, EDR contacts the Agency on a quarterly basis.

Date of Government Version: 08/30/2016
Date Data Arrived at EDR: 09/08/2016
Date Made Active in Reports: 10/21/2016
Number of Days to Update: 43

Source: Nuclear Regulatory Commission
Telephone: 301-415-7169
Last EDR Contact: 10/11/2018
Next Scheduled EDR Contact: 02/04/2019
Data Release Frequency: Quarterly

COAL ASH DOE: Steam-Electric Plant Operation Data
A listing of power plants that store ash in surface ponds.

Date of Government Version: 12/31/2005
Date Data Arrived at EDR: 08/07/2009
Date Made Active in Reports: 10/22/2009
Number of Days to Update: 76

Source: Department of Energy
Telephone: 202-586-8719
Last EDR Contact: 12/05/2018
Next Scheduled EDR Contact: 03/18/2019
Data Release Frequency: Varies

COAL ASH EPA: Coal Combustion Residues Surface Impoundments List
A listing of coal combustion residues surface impoundments with high hazard potential ratings.

Date of Government Version: 07/01/2014
Date Data Arrived at EDR: 09/10/2014
Date Made Active in Reports: 10/20/2014
Number of Days to Update: 40

Source: Environmental Protection Agency
Telephone: N/A
Last EDR Contact: 12/03/2018
Next Scheduled EDR Contact: 03/18/2019
Data Release Frequency: Varies

PCB TRANSFORMER: PCB Transformer Registration Database
The database of PCB transformer registrations that includes all PCB registration submittals.

Date of Government Version: 05/24/2017
Date Data Arrived at EDR: 11/30/2017
Date Made Active in Reports: 12/15/2017
Number of Days to Update: 15

Source: Environmental Protection Agency
Telephone: 202-566-0517
Last EDR Contact: 10/26/2018
Next Scheduled EDR Contact: 02/04/2019
Data Release Frequency: Varies

RADINFO: Radiation Information Database
The Radiation Information Database (RADINFO) contains information about facilities that are regulated by U.S. Environmental Protection Agency (EPA) regulations for radiation and radioactivity.

Date of Government Version: 10/02/2018
Date Data Arrived at EDR: 10/03/2018
Date Made Active in Reports: 11/09/2018
Number of Days to Update: 37

Source: Environmental Protection Agency
Telephone: 202-343-9775
Last EDR Contact: 10/03/2018
Next Scheduled EDR Contact: 01/14/2019
Data Release Frequency: Quarterly

HIST FTTS: FIFRA/TSCA Tracking System Administrative Case Listing
A complete administrative case listing from the FIFRA/TSCA Tracking System (FTTS) for all ten EPA regions. The information was obtained from the National Compliance Database (NCDB). NCDB supports the implementation of FIFRA (Federal Insecticide, Fungicide, and Rodenticide Act) and TSCA (Toxic Substances Control Act). Some EPA regions are now closing out records. Because of that, and the fact that some EPA regions are not providing EPA Headquarters with updated records, it was decided to create a HIST FTTS database. It included records that may not be included in the newer FTTS database updates. This database is no longer updated.

Date of Government Version: 10/19/2006
Date Data Arrived at EDR: 03/01/2007
Date Made Active in Reports: 04/10/2007
Number of Days to Update: 40

Source: Environmental Protection Agency
Telephone: 202-564-2501
Last EDR Contact: 12/17/2007
Next Scheduled EDR Contact: 03/17/2008
Data Release Frequency: No Update Planned

HIST FTTS INSP: FIFRA/TSCA Tracking System Inspection & Enforcement Case Listing
A complete inspection and enforcement case listing from the FIFRA/TSCA Tracking System (FTTS) for all ten EPA regions. The information was obtained from the National Compliance Database (NCDB). NCDB supports the implementation of FIFRA (Federal Insecticide, Fungicide, and Rodenticide Act) and TSCA (Toxic Substances Control Act). Some EPA regions are now closing out records. Because of that, and the fact that some EPA regions are not providing EPA Headquarters with updated records, it was decided to create a HIST FTTS database. It included records that may not be included in the newer FTTS database updates. This database is no longer updated.

Date of Government Version: 10/19/2006
Date Data Arrived at EDR: 03/01/2007
Date Made Active in Reports: 04/10/2007
Number of Days to Update: 40

Source: Environmental Protection Agency
Telephone: 202-564-2501
Last EDR Contact: 12/17/2008
Next Scheduled EDR Contact: 03/17/2008
Data Release Frequency: No Update Planned

DOT OPS: Incident and Accident Data

Department of Transporation, Office of Pipeline Safety Incident and Accident data.

Date of Government Version: 07/31/2012
Date Data Arrived at EDR: 08/07/2012
Date Made Active in Reports: 09/18/2012
Number of Days to Update: 42

Source: Department of Transporation, Office of Pipeline Safety
Telephone: 202-366-4595
Last EDR Contact: 10/30/2018
Next Scheduled EDR Contact: 02/11/2019
Data Release Frequency: Varies

CONSENT: Superfund (CERCLA) Consent Decrees

Major legal settlements that establish responsibility and standards for cleanup at NPL (Superfund) sites. Released periodically by United States District Courts after settlement by parties to litigation matters.

Date of Government Version: 09/30/2018
Date Data Arrived at EDR: 10/12/2018
Date Made Active in Reports: 12/07/2018
Number of Days to Update: 56

Source: Department of Justice, Consent Decree Library
Telephone: Varies
Last EDR Contact: 12/17/2018
Next Scheduled EDR Contact: 04/01/2019
Data Release Frequency: Varies

BRS: Biennial Reporting System

The Biennial Reporting System is a national system administered by the EPA that collects data on the generation and management of hazardous waste. BRS captures detailed data from two groups: Large Quantity Generators (LQG) and Treatment, Storage, and Disposal Facilities.

Date of Government Version: 12/31/2015
Date Data Arrived at EDR: 02/22/2017
Date Made Active in Reports: 09/28/2017
Number of Days to Update: 218

Source: EPA/NTIS
Telephone: 800-424-9346
Last EDR Contact: 11/21/2018
Next Scheduled EDR Contact: 03/04/2019
Data Release Frequency: Biennially

INDIAN RESERV: Indian Reservations

This map layer portrays Indian administered lands of the United States that have any area equal to or greater than 640 acres.

Date of Government Version: 12/31/2014
Date Data Arrived at EDR: 07/14/2015
Date Made Active in Reports: 01/10/2017
Number of Days to Update: 546

Source: USGS
Telephone: 202-208-3710
Last EDR Contact: 10/09/2018
Next Scheduled EDR Contact: 01/21/2019
Data Release Frequency: Semi-Annually

FUSRAP: Formerly Utilized Sites Remedial Action Program

DOE established the Formerly Utilized Sites Remedial Action Program (FUSRAP) in 1974 to remediate sites where radioactive contamination remained from Manhattan Project and early U.S. Atomic Energy Commission (AEC) operations.

Date of Government Version: 08/08/2017
Date Data Arrived at EDR: 09/11/2018
Date Made Active in Reports: 09/14/2018
Number of Days to Update: 3

Source: Department of Energy
Telephone: 202-586-3559
Last EDR Contact: 11/01/2018
Next Scheduled EDR Contact: 02/18/2019
Data Release Frequency: Varies

UMTRA: Uranium Mill Tailings Sites

Uranium ore was mined by private companies for federal government use in national defense programs. When the mills shut down, large piles of the sand-like material (mill tailings) remain after uranium has been extracted from the ore. Levels of human exposure to radioactive materials from the piles are low; however, in some cases tailings were used as construction materials before the potential health hazards of the tailings were recognized.

Date of Government Version: 06/23/2017
Date Data Arrived at EDR: 10/11/2017
Date Made Active in Reports: 11/03/2017
Number of Days to Update: 23

Source: Department of Energy
Telephone: 505-845-0011
Last EDR Contact: 12/14/2018
Next Scheduled EDR Contact: 03/04/2019
Data Release Frequency: Varies

LEAD SMELTER 1: Lead Smelter Sites
A listing of former lead smelter site locations.

Date of Government Version: 08/13/2018
Date Data Arrived at EDR: 10/04/2018
Date Made Active in Reports: 11/16/2018
Number of Days to Update: 43

Source: Environmental Protection Agency
Telephone: 703-603-8787
Last EDR Contact: 12/28/2018
Next Scheduled EDR Contact: 04/15/2019
Data Release Frequency: Varies

LEAD SMELTER 2: Lead Smelter Sites
A list of several hundred sites in the U.S. where secondary lead smelting was done from 1931and 1964. These sites may pose a threat to public health through ingestion or inhalation of contaminated soil or dust

Date of Government Version: 04/05/2001
Date Data Arrived at EDR: 10/27/2010
Date Made Active in Reports: 12/02/2010
Number of Days to Update: 36

Source: American Journal of Public Health
Telephone: 703-305-6451
Last EDR Contact: 12/02/2009
Next Scheduled EDR Contact: N/A
Data Release Frequency: No Update Planned

US AIRS (AFS): Aerometric Information Retrieval System Facility Subsystem (AFS)
The database is a sub-system of Aerometric Information Retrieval System (AIRS). AFS contains compliance data on air pollution point sources regulated by the U.S. EPA and/or state and local air regulatory agencies. This information comes from source reports by various stationary sources of air pollution, such as electric power plants, steel mills, factories, and universities, and provides information about the air pollutants they produce. Action, air program, air program pollutant, and general level plant data. It is used to track emissions and compliance data from industrial plants.

Date of Government Version: 10/12/2016
Date Data Arrived at EDR: 10/26/2016
Date Made Active in Reports: 02/03/2017
Number of Days to Update: 100

Source: EPA
Telephone: 202-564-2496
Last EDR Contact: 09/26/2017
Next Scheduled EDR Contact: 01/08/2018
Data Release Frequency: Annually

US AIRS MINOR: Air Facility System Data
A listing of minor source facilities.

Date of Government Version: 10/12/2016
Date Data Arrived at EDR: 10/26/2016
Date Made Active in Reports: 02/03/2017
Number of Days to Update: 100

Source: EPA
Telephone: 202-564-2496
Last EDR Contact: 09/26/2017
Next Scheduled EDR Contact: 01/08/2018
Data Release Frequency: Annually

US MINES: Mines Master Index File
Contains all mine identification numbers issued for mines active or opened since 1971. The data also includes violation information.

Date of Government Version: 08/01/2018
Date Data Arrived at EDR: 08/29/2018
Date Made Active in Reports: 10/05/2018
Number of Days to Update: 37

Source: Department of Labor, Mine Safety and Health Administration
Telephone: 303-231-5959
Last EDR Contact: 11/30/2018
Next Scheduled EDR Contact: 03/11/2019
Data Release Frequency: Semi-Annually

US MINES 2: Ferrous and Nonferrous Metal Mines Database Listing
This map layer includes ferrous (ferrous metal mines are facilities that extract ferrous metals, such as iron ore or molybdenum) and nonferrous (Nonferrous metal mines are facilities that extract nonferrous metals, such as gold, silver, copper, zinc, and lead) metal mines in the United States.

Date of Government Version: 12/05/2005
Date Data Arrived at EDR: 02/29/2008
Date Made Active in Reports: 04/18/2008
Number of Days to Update: 49

Source: USGS
Telephone: 703-648-7709
Last EDR Contact: 11/30/2018
Next Scheduled EDR Contact: 03/11/2019
Data Release Frequency: Varies

US MINES 3: Active Mines & Mineral Plants Database Listing

Active Mines and Mineral Processing Plant operations for commodities monitored by the Minerals Information Team of the USGS.

Date of Government Version: 04/14/2011
Date Data Arrived at EDR: 06/08/2011
Date Made Active in Reports: 09/13/2011
Number of Days to Update: 97

Source: USGS
Telephone: 703-648-7709
Last EDR Contact: 11/30/2018
Next Scheduled EDR Contact: 03/11/2019
Data Release Frequency: Varies

ABANDONED MINES: Abandoned Mines

An inventory of land and water impacted by past mining (primarily coal mining) is maintained by OSMRE to provide information needed to implement the Surface Mining Control and Reclamation Act of 1977 (SMCRA). The inventory contains information on the location, type, and extent of AML impacts, as well as, information on the cost associated with the reclamation of those problems. The inventory is based upon field surveys by State, Tribal, and OSMRE program officials. It is dynamic to the extent that it is modified as new problems are identified and existing problems are reclaimed.

Date of Government Version: 09/10/2018
Date Data Arrived at EDR: 09/11/2018
Date Made Active in Reports: 09/14/2018
Number of Days to Update: 3

Source: Department of Interior
Telephone: 202-208-2609
Last EDR Contact: 12/19/2018
Next Scheduled EDR Contact: 03/25/2019
Data Release Frequency: Quarterly

FINDS: Facility Index System/Facility Registry System

Facility Index System. FINDS contains both facility information and 'pointers' to other sources that contain more detail. EDR includes the following FINDS databases in this report: PCS (Permit Compliance System), AIRS (Aerometric Information Retrieval System), DOCKET (Enforcement Docket used to manage and track information on civil judicial enforcement cases for all environmental statutes), FURS (Federal Underground Injection Control), C-DOCKET (Criminal Docket System used to track criminal enforcement actions for all environmental statutes), FFIS (Federal Facilities Information System), STATE (State Environmental Laws and Statutes), and PADS (PCB Activity Data System).

Date of Government Version: 08/07/2018
Date Data Arrived at EDR: 09/05/2018
Date Made Active in Reports: 10/05/2018
Number of Days to Update: 30

Source: EPA
Telephone: (415) 947-8000
Last EDR Contact: 12/05/2018
Next Scheduled EDR Contact: 03/18/2019
Data Release Frequency: Quarterly

UXO: Unexploded Ordnance Sites

A listing of unexploded ordnance site locations

Date of Government Version: 09/30/2017
Date Data Arrived at EDR: 06/19/2018
Date Made Active in Reports: 09/14/2018
Number of Days to Update: 87

Source: Department of Defense
Telephone: 703-704-1564
Last EDR Contact: 10/15/2018
Next Scheduled EDR Contact: 01/28/2019
Data Release Frequency: Varies

DOCKET HWC: Hazardous Waste Compliance Docket Listing

A complete list of the Federal Agency Hazardous Waste Compliance Docket Facilities.

Date of Government Version: 05/31/2018
Date Data Arrived at EDR: 07/26/2018
Date Made Active in Reports: 10/05/2018
Number of Days to Update: 71

Source: Environmental Protection Agency
Telephone: 202-564-0527
Last EDR Contact: 11/30/2018
Next Scheduled EDR Contact: 03/11/2019
Data Release Frequency: Varies

ECHO: Enforcement & Compliance History Information
ECHO provides integrated compliance and enforcement information for about 800,000 regulated facilities nationwide.

Date of Government Version: 09/02/2018
Date Data Arrived at EDR: 09/05/2018
Date Made Active in Reports: 09/14/2018
Number of Days to Update: 9

Source: Environmental Protection Agency
Telephone: 202-564-2280
Last EDR Contact: 12/31/2018
Next Scheduled EDR Contact: 03/18/2019
Data Release Frequency: Quarterly

FUELS PROGRAM: EPA Fuels Program Registered Listing
This listing includes facilities that are registered under the Part 80 (Code of Federal Regulations) EPA Fuels Programs. All companies now are required to submit new and updated registrations.

Date of Government Version: 08/22/2018
Date Data Arrived at EDR: 08/22/2018
Date Made Active in Reports: 10/05/2018
Number of Days to Update: 44

Source: EPA
Telephone: 800-385-6164
Last EDR Contact: 11/19/2018
Next Scheduled EDR Contact: 03/04/2019
Data Release Frequency: Quarterly

CA BOND EXP. PLAN: Bond Expenditure Plan
Department of Health Services developed a site-specific expenditure plan as the basis for an appropriation of Hazardous Substance Cleanup Bond Act funds. It is not updated.

Date of Government Version: 01/01/1989
Date Data Arrived at EDR: 07/27/1994
Date Made Active in Reports: 08/02/1994
Number of Days to Update: 6

Source: Department of Health Services
Telephone: 916-255-2118
Last EDR Contact: 05/31/1994
Next Scheduled EDR Contact: N/A
Data Release Frequency: No Update Planned

CORTESE: "Cortese" Hazardous Waste & Substances Sites List
The sites for the list are designated by the State Water Resource Control Board (LUST), the Integrated Waste Board (SWF/LS), and the Department of Toxic Substances Control (Cal-Sites).

Date of Government Version: 09/24/2018
Date Data Arrived at EDR: 09/25/2018
Date Made Active in Reports: 10/16/2018
Number of Days to Update: 21

Source: CAL EPA/Office of Emergency Information
Telephone: 916-323-3400
Last EDR Contact: 12/21/2018
Next Scheduled EDR Contact: 04/08/2019
Data Release Frequency: Quarterly

CUPA LIVERMORE-PLEASANTON: CUPA Facility Listing
list of facilities associated with the various CUPA programs in Livermore-Pleasanton

Date of Government Version: 08/28/2018
Date Data Arrived at EDR: 08/30/2018
Date Made Active in Reports: 11/01/2018
Number of Days to Update: 63

Source: Livermore-Pleasanton Fire Department
Telephone: 925-454-2361
Last EDR Contact: 12/19/2018
Next Scheduled EDR Contact: 02/25/2019
Data Release Frequency: Varies

CUPA SAN FRANCISCO CO: CUPA Facility Listing
Cupa facilities

Date of Government Version: 09/11/2018
Date Data Arrived at EDR: 09/12/2018
Date Made Active in Reports: 09/19/2018
Number of Days to Update: 7

Source: San Francisco County Department of Environmental Health
Telephone: 415-252-3896
Last EDR Contact: 11/01/2018
Next Scheduled EDR Contact: 02/18/2019
Data Release Frequency: Varies

DRYCLEAN AVAQMD: Antelope Valley Air Quality Management District Drycleaner Listing
A listing of dry cleaners in the Antelope Valley Air Quality Management District.

Date of Government Version: 10/15/2018
Date Data Arrived at EDR: 10/16/2018
Date Made Active in Reports: 11/16/2018
Number of Days to Update: 31

Source: Antelope Valley Air Quality Management District
Telephone: 661-723-8070
Last EDR Contact: 11/29/2018
Next Scheduled EDR Contact: 03/18/2019
Data Release Frequency: Varies

DRYCLEANERS: Cleaner Facilities

A list of drycleaner related facilities that have EPA ID numbers. These are facilities with certain SIC codes: power laundries, family and commercial; garment pressing and cleaner's agents; linen supply; coin-operated laundries and cleaning; drycleaning plants, except rugs; carpet and upholster cleaning; industrial launderers; laundry and garment services.

Date of Government Version: 08/30/2018
Date Data Arrived at EDR: 09/27/2018
Date Made Active in Reports: 11/01/2018
Number of Days to Update: 35

Source: Department of Toxic Substance Control
Telephone: 916-327-4498
Last EDR Contact: 11/29/2018
Next Scheduled EDR Contact: 03/18/2019
Data Release Frequency: Annually

DRYCLEAN SOUTH COAST: South Coast Air Quality Management District Drycleaner Listing

A listing of dry cleaners in the South Coast Air Quality Management District

Date of Government Version: 10/04/2018
Date Data Arrived at EDR: 10/05/2018
Date Made Active in Reports: 11/01/2018
Number of Days to Update: 27

Source: South Coast Air Quality Management District
Telephone: 909-396-3211
Last EDR Contact: 11/26/2018
Next Scheduled EDR Contact: 03/11/2019
Data Release Frequency: Varies

EMI: Emissions Inventory Data

Toxics and criteria pollutant emissions data collected by the ARB and local air pollution agencies.

Date of Government Version: 12/31/2017
Date Data Arrived at EDR: 06/20/2018
Date Made Active in Reports: 08/06/2018
Number of Days to Update: 47

Source: California Air Resources Board
Telephone: 916-322-2990
Last EDR Contact: 12/21/2018
Next Scheduled EDR Contact: 04/01/2019
Data Release Frequency: Varies

ENF: Enforcement Action Listing

A listing of Water Board Enforcement Actions. Formal is everything except Oral/Verbal Communication, Notice of Violation, Expedited Payment Letter, and Staff Enforcement Letter.

Date of Government Version: 11/01/2018
Date Data Arrived at EDR: 11/02/2018
Date Made Active in Reports: 12/13/2018
Number of Days to Update: 41

Source: State Water Resoruces Control Board
Telephone: 916-445-9379
Last EDR Contact: 11/01/2018
Next Scheduled EDR Contact: 02/04/2019
Data Release Frequency: Varies

Financial Assurance 1: Financial Assurance Information Listing

Financial Assurance information

Date of Government Version: 10/19/2018
Date Data Arrived at EDR: 10/23/2018
Date Made Active in Reports: 11/30/2018
Number of Days to Update: 38

Source: Department of Toxic Substances Control
Telephone: 916-255-3628
Last EDR Contact: 10/22/2018
Next Scheduled EDR Contact: 02/04/2019
Data Release Frequency: Varies

Financial Assurance 2: Financial Assurance Information Listing

A listing of financial assurance information for solid waste facilities. Financial assurance is intended to ensure that resources are available to pay for the cost of closure, post-closure care, and corrective measures if the owner or operator of a regulated facility is unable or unwilling to pay.

Date of Government Version: 08/14/2018
Date Data Arrived at EDR: 08/16/2018
Date Made Active in Reports: 09/10/2018
Number of Days to Update: 25

Source: California Integrated Waste Management Board
Telephone: 916-341-6066
Last EDR Contact: 11/07/2018
Next Scheduled EDR Contact: 02/25/2019
Data Release Frequency: Varies

HAZNET: Facility and Manifest Data

Facility and Manifest Data. The data is extracted from the copies of hazardous waste manifests received each year by the DTSC. The annual volume of manifests is typically 700,000 - 1,000,000 annually, representing approximately 350,000 - 500,000 shipments. Data are from the manifests submitted without correction, and therefore many contain some invalid values for data elements such as generator ID, TSD ID, waste category, and disposal method. This database begins with calendar year 1993.

Date of Government Version: 12/31/2017
Date Data Arrived at EDR: 10/10/2018
Date Made Active in Reports: 11/16/2018
Number of Days to Update: 37

Source: California Environmental Protection Agency
Telephone: 916-255-1136
Last EDR Contact: 10/10/2018
Next Scheduled EDR Contact: 01/21/2019
Data Release Frequency: Annually

ICE: ICE

Contains data pertaining to the Permitted Facilities with Inspections / Enforcements sites tracked in Envirostor.

Date of Government Version: 08/20/2018
Date Data Arrived at EDR: 08/21/2018
Date Made Active in Reports: 09/10/2018
Number of Days to Update: 20

Source: Department of Toxic Subsances Control
Telephone: 877-786-9427
Last EDR Contact: 11/19/2018
Next Scheduled EDR Contact: 03/04/2019
Data Release Frequency: Quarterly

HIST CORTESE: Hazardous Waste & Substance Site List

The sites for the list are designated by the State Water Resource Control Board [LUST], the Integrated Waste Board [SWF/LS], and the Department of Toxic Substances Control [CALSITES]. This listing is no longer updated by the state agency.

Date of Government Version: 04/01/2001
Date Data Arrived at EDR: 01/22/2009
Date Made Active in Reports: 04/08/2009
Number of Days to Update: 76

Source: Department of Toxic Substances Control
Telephone: 916-323-3400
Last EDR Contact: 01/22/2009
Next Scheduled EDR Contact: N/A
Data Release Frequency: No Update Planned

HWP: EnviroStor Permitted Facilities Listing

Detailed information on permitted hazardous waste facilities and corrective action ("cleanups") tracked in EnviroStor.

Date of Government Version: 08/20/2018
Date Data Arrived at EDR: 08/21/2018
Date Made Active in Reports: 09/10/2018
Number of Days to Update: 20

Source: Department of Toxic Substances Control
Telephone: 916-323-3400
Last EDR Contact: 11/19/2018
Next Scheduled EDR Contact: 03/04/2019
Data Release Frequency: Quarterly

HWT: Registered Hazardous Waste Transporter Database

A listing of hazardous waste transporters. In California, unless specifically exempted, it is unlawful for any person to transport hazardous wastes unless the person holds a valid registration issued by DTSC. A hazardous waste transporter registration is valid for one year and is assigned a unique registration number.

Date of Government Version: 10/09/2018
Date Data Arrived at EDR: 10/10/2018
Date Made Active in Reports: 11/16/2018
Number of Days to Update: 37

Source: Department of Toxic Substances Control
Telephone: 916-440-7145
Last EDR Contact: 10/10/2018
Next Scheduled EDR Contact: 01/21/2019
Data Release Frequency: Quarterly

MINES: Mines Site Location Listing
A listing of mine site locations from the Office of Mine Reclamation.

Date of Government Version: 09/10/2018
Date Data Arrived at EDR: 09/12/2018
Date Made Active in Reports: 10/09/2018
Number of Days to Update: 27

Source: Department of Conservation
Telephone: 916-322-1080
Last EDR Contact: 12/12/2018
Next Scheduled EDR Contact: 03/25/2019
Data Release Frequency: Quarterly

MWMP: Medical Waste Management Program Listing
The Medical Waste Management Program (MWMP) ensures the proper handling and disposal of medical waste by permitting and inspecting medical waste Offsite Treatment Facilities (PDF) and Transfer Stations (PDF) throughout the state. MWMP also oversees all Medical Waste Transporters.

Date of Government Version: 08/28/2018
Date Data Arrived at EDR: 09/05/2018
Date Made Active in Reports: 10/03/2018
Number of Days to Update: 28

Source: Department of Public Health
Telephone: 916-558-1784
Last EDR Contact: 12/05/2018
Next Scheduled EDR Contact: 03/18/2019
Data Release Frequency: Varies

NPDES: NPDES Permits Listing
A listing of NPDES permits, including stormwater.

Date of Government Version: 11/12/2018
Date Data Arrived at EDR: 11/14/2018
Date Made Active in Reports: 12/13/2018
Number of Days to Update: 29

Source: State Water Resources Control Board
Telephone: 916-445-9379
Last EDR Contact: 11/14/2018
Next Scheduled EDR Contact: 02/25/2019
Data Release Frequency: Quarterly

PEST LIC: Pesticide Regulation Licenses Listing
A listing of licenses and certificates issued by the Department of Pesticide Regulation. The DPR issues licenses and/or certificates to: Persons and businesses that apply or sell pesticides; Pest control dealers and brokers; Persons who advise on agricultural pesticide applications.

Date of Government Version: 09/04/2018
Date Data Arrived at EDR: 09/05/2018
Date Made Active in Reports: 10/03/2018
Number of Days to Update: 28

Source: Department of Pesticide Regulation
Telephone: 916-445-4038
Last EDR Contact: 12/05/2018
Next Scheduled EDR Contact: 03/18/2019
Data Release Frequency: Quarterly

PROC: Certified Processors Database
A listing of certified processors.

Date of Government Version: 09/10/2018
Date Data Arrived at EDR: 09/12/2018
Date Made Active in Reports: 10/15/2018
Number of Days to Update: 33

Source: Department of Conservation
Telephone: 916-323-3836
Last EDR Contact: 12/12/2018
Next Scheduled EDR Contact: 03/25/2019
Data Release Frequency: Quarterly

NOTIFY 65: Proposition 65 Records
Listings of all Proposition 65 incidents reported to counties by the State Water Resources Control Board and the Regional Water Quality Control Board. This database is no longer updated by the reporting agency.

Date of Government Version: 09/19/2018
Date Data Arrived at EDR: 09/20/2018
Date Made Active in Reports: 10/19/2018
Number of Days to Update: 29

Source: State Water Resources Control Board
Telephone: 916-445-3846
Last EDR Contact: 12/12/2018
Next Scheduled EDR Contact: 04/01/2019
Data Release Frequency: No Update Planned

UIC: UIC Listing
A listing of wells identified as underground injection wells, in the California Oil and Gas Wells database.

Date of Government Version: 04/27/2018
Date Data Arrived at EDR: 06/13/2018
Date Made Active in Reports: 07/17/2018
Number of Days to Update: 34

Source: Deaprtment of Conservation
Telephone: 916-445-2408
Last EDR Contact: 12/14/2018
Next Scheduled EDR Contact: 03/25/2019
Data Release Frequency: Varies

WASTEWATER PITS: Oil Wastewater Pits Listing
Water officials discovered that oil producers have been dumping chemical-laden wastewater into hundreds of unlined pits that are operating without proper permits. Inspections completed by the Central Valley Regional Water Quality Control Board revealed the existence of previously unidentified waste sites. The water boards review found that more than one-third of the region's active disposal pits are operating without permission.

Date of Government Version: 05/08/2018
Date Data Arrived at EDR: 07/11/2018
Date Made Active in Reports: 09/13/2018
Number of Days to Update: 64

Source: RWQCB, Central Valley Region
Telephone: 559-445-5577
Last EDR Contact: 10/12/2018
Next Scheduled EDR Contact: 01/21/2019
Data Release Frequency: Varies

WDS: Waste Discharge System
Sites which have been issued waste discharge requirements.

Date of Government Version: 06/19/2007
Date Data Arrived at EDR: 06/20/2007
Date Made Active in Reports: 06/29/2007
Number of Days to Update: 9

Source: State Water Resources Control Board
Telephone: 916-341-5227
Last EDR Contact: 11/14/2018
Next Scheduled EDR Contact: 03/04/2019
Data Release Frequency: Quarterly

CERS: CalEPA Regulated Site Portal Data
The CalEPA Regulated Site Portal database combines data about environmentally regulated sites and facilities in California into a single database. It combines data from a variety of state and federal databases, and provides an overview of regulated activities across the spectrum of environmental programs for any given location in California. These activities include hazardous materials and waste, state and federal cleanups, impacted ground and surface waters, and toxic materials

Date of Government Version: 10/22/2018
Date Data Arrived at EDR: 10/23/2018
Date Made Active in Reports: 11/30/2018
Number of Days to Update: 38

Source: California Environmental Protection Agency
Telephone: 916-323-2514
Last EDR Contact: 10/23/2018
Next Scheduled EDR Contact: 02/04/2019
Data Release Frequency: Varies

WIP: Well Investigation Program Case List
Well Investigation Program case in the San Gabriel and San Fernando Valley area.

Date of Government Version: 07/03/2009
Date Data Arrived at EDR: 07/21/2009
Date Made Active in Reports: 08/03/2009
Number of Days to Update: 13

Source: Los Angeles Water Quality Control Board
Telephone: 213-576-6726
Last EDR Contact: 12/19/2018
Next Scheduled EDR Contact: 04/08/2019
Data Release Frequency: Varies

UIC GEO: Underground Injection Control Sites (GEOTRACKER)
Underground control injection sites

Date of Government Version: 09/10/2018
Date Data Arrived at EDR: 09/12/2018
Date Made Active in Reports: 10/09/2018
Number of Days to Update: 27

Source: State Water Resource Control Board
Telephone: 866-480-1028
Last EDR Contact: 12/12/2018
Next Scheduled EDR Contact: 03/25/2019
Data Release Frequency: Varies

OTHER OIL GAS: Other Oil & Gas Projects Sites (GEOTRACKER)
Other Oil & Gas Projects sites

Date of Government Version: 09/10/2018
Date Data Arrived at EDR: 09/12/2018
Date Made Active in Reports: 10/09/2018
Number of Days to Update: 27

Source: State Water Resources Control Board
Telephone: 866-480-1028
Last EDR Contact: 12/12/2018
Next Scheduled EDR Contact: 03/25/2019
Data Release Frequency: Varies

CIWQS: California Integrated Water Quality System
The California Integrated Water Quality System (CIWQS) is a computer system used by the State and Regional Water Quality Control Boards to track information about places of environmental interest, manage permits and other orders, track inspections, and manage violations and enforcement activities.

Date of Government Version: 09/04/2018
Date Data Arrived at EDR: 09/05/2018
Date Made Active in Reports: 10/02/2018
Number of Days to Update: 27

Source: State Water Resources Control Board
Telephone: 866-794-4977
Last EDR Contact: 12/04/2018
Next Scheduled EDR Contact: 03/18/2019
Data Release Frequency: Varies

WDR: Waste Discharge Requirements Listing
In general, the Waste Discharge Requirements (WDRs) Program (sometimes also referred to as the "Non Chapter 15 (Non 15) Program") regulates point discharges that are exempt pursuant to Subsection 20090 of Title 27 and not subject to the Federal Water Pollution Control Act. Exemptions from Title 27 may be granted for nine categories of discharges (e.g., sewage, wastewater, etc.) that meet, and continue to meet, the preconditions listed for each specific exemption. The scope of the WDRs Program also includes the discharge of wastes classified as inert, pursuant to section 20230 of Title 27.

Date of Government Version: 09/10/2018
Date Data Arrived at EDR: 09/12/2018
Date Made Active in Reports: 10/09/2018
Number of Days to Update: 27

Source: State Water Resources Control Board
Telephone: 916-341-5810
Last EDR Contact: 12/12/2018
Next Scheduled EDR Contact: 03/25/2019
Data Release Frequency: Quarterly

WELL STIM PROJ: Well Stimulation Project (GEOTRACKER)
Includes areas of groundwater monitoring plans, a depiction of the monitoring network, and the facilities, boundaries, and subsurface characteristics of the oilfield and the features (oil and gas wells, produced water ponds, UIC wells, water supply wells, etc?) being monitored

Date of Government Version: 09/10/2018
Date Data Arrived at EDR: 09/12/2018
Date Made Active in Reports: 10/09/2018
Number of Days to Update: 27

Source: State Water Resources Control Board
Telephone: 866-480-1028
Last EDR Contact: 12/12/2018
Next Scheduled EDR Contact: 03/25/2019
Data Release Frequency: Varies

PROJECT: Project Sites (GEOTRACKER)
Projects sites

Date of Government Version: 09/10/2018
Date Data Arrived at EDR: 09/12/2018
Date Made Active in Reports: 10/09/2018
Number of Days to Update: 27

Source: State Water Resources Control Board
Telephone: 866-480-1028
Last EDR Contact: 12/12/2018
Next Scheduled EDR Contact: 03/25/2019
Data Release Frequency: Varies

SAMPLING POINT: Sampling Point ? Public Sites (GEOTRACKER)
Sampling point - public sites

Date of Government Version: 09/10/2018
Date Data Arrived at EDR: 09/12/2018
Date Made Active in Reports: 10/09/2018
Number of Days to Update: 27

Source: State Water Resources Control Board
Telephone: 866-480-1028
Last EDR Contact: 12/12/2018
Next Scheduled EDR Contact: 03/25/2019
Data Release Frequency: Varies

NON-CASE INFO: Non-Case Information Sites (GEOTRACKER)
Non-Case Information sites

Date of Government Version: 09/10/2018
Date Data Arrived at EDR: 09/12/2018
Date Made Active in Reports: 10/09/2018
Number of Days to Update: 27

Source: State Water Resources Control Board
Telephone: 866-480-1028
Last EDR Contact: 12/12/2018
Next Scheduled EDR Contact: 03/25/2019
Data Release Frequency: Varies

MILITARY PRIV SITES: Military Privatized Sites (GEOTRACKER)
Military privatized sites

Date of Government Version: 09/10/2018
Date Data Arrived at EDR: 09/12/2018
Date Made Active in Reports: 10/09/2018
Number of Days to Update: 27

Source: State Water Resources Control Board
Telephone: 866-480-1028
Last EDR Contact: 12/12/2018
Next Scheduled EDR Contact: 03/25/2019
Data Release Frequency: Varies

PROD WATER PONDS: Produced Water Ponds Sites (GEOTRACKER)
Produced water ponds sites

Date of Government Version: 09/10/2018
Date Data Arrived at EDR: 09/12/2018
Date Made Active in Reports: 10/09/2018
Number of Days to Update: 27

Source: State Water Resources Control Board
Telephone: 866-480-1028
Last EDR Contact: 12/12/2018
Next Scheduled EDR Contact: 03/25/2019
Data Release Frequency: Varies

EDR HIGH RISK HISTORICAL RECORDS

EDR Exclusive Records

EDR MGP: EDR Proprietary Manufactured Gas Plants
The EDR Proprietary Manufactured Gas Plant Database includes records of coal gas plants (manufactured gas plants) compiled by EDR's researchers. Manufactured gas sites were used in the United States from the 1800's to 1950's to produce a gas that could be distributed and used as fuel. These plants used whale oil, rosin, coal, or a mixture of coal, oil, and water that also produced a significant amount of waste. Many of the byproducts of the gas production, such as coal tar (oily waste containing volatile and non-volatile chemicals), sludges, oils and other compounds are potentially hazardous to human health and the environment. The byproduct from this process was frequently disposed of directly at the plant site and can remain or spread slowly, serving as a continuous source of soil and groundwater contamination.

Date of Government Version: N/A
Date Data Arrived at EDR: N/A
Date Made Active in Reports: N/A
Number of Days to Update: N/A

Source: EDR, Inc.
Telephone: N/A
Last EDR Contact: N/A
Next Scheduled EDR Contact: N/A
Data Release Frequency: No Update Planned

EDR Hist Auto: EDR Exclusive Historical Auto Stations
EDR has searched selected national collections of business directories and has collected listings of potential gas station/filling station/service station sites that were available to EDR researchers. EDR's review was limited to those categories of sources that might, in EDR's opinion, include gas station/filling station/service station establishments. The categories reviewed included, but were not limited to gas, gas station, gasoline station, filling station, auto, automobile repair, auto service station, service station, etc. This database falls within a category of information EDR classifies as "High Risk Historical Records", or HRHR. EDR's HRHR effort presents unique and sometimes proprietary data about past sites and operations that typically create environmental concerns, but may not show up in current government records searches.

Date of Government Version: N/A
Date Data Arrived at EDR: N/A
Date Made Active in Reports: N/A
Number of Days to Update: N/A

Source: EDR, Inc.
Telephone: N/A
Last EDR Contact: N/A
Next Scheduled EDR Contact: N/A
Data Release Frequency: Varies

EDR Hist Cleaner: EDR Exclusive Historical Cleaners

EDR has searched selected national collections of business directories and has collected listings of potential dry cleaner sites that were available to EDR researchers. EDR's review was limited to those categories of sources that might, in EDR's opinion, include dry cleaning establishments. The categories reviewed included, but were not limited to dry cleaners, cleaners, laundry, laundromat, cleaning/laundry, wash & dry etc. This database falls within a category of information EDR classifies as "High Risk Historical Records", or HRHR. EDR's HRHR effort presents unique and sometimes proprietary data about past sites and operations that typically create environmental concerns, but may not show up in current government records searches.

Date of Government Version: N/A
Date Data Arrived at EDR: N/A
Date Made Active in Reports: N/A
Number of Days to Update: N/A

Source: EDR, Inc.
Telephone: N/A
Last EDR Contact: N/A
Next Scheduled EDR Contact: N/A
Data Release Frequency: Varies

EDR RECOVERED GOVERNMENT ARCHIVES

Exclusive Recovered Govt. Archives

RGA LF: Recovered Government Archive Solid Waste Facilities List

The EDR Recovered Government Archive Landfill database provides a list of landfills derived from historical databases and includes many records that no longer appear in current government lists. Compiled from Records formerly available from the Department of Resources Recycling and Recovery in California.

Date of Government Version: N/A
Date Data Arrived at EDR: 07/01/2013
Date Made Active in Reports: 01/13/2014
Number of Days to Update: 196

Source: Department of Resources Recycling and Recovery
Telephone: N/A
Last EDR Contact: 06/01/2012
Next Scheduled EDR Contact: N/A
Data Release Frequency: Varies

RGA LUST: Recovered Government Archive Leaking Underground Storage Tank

The EDR Recovered Government Archive Leaking Underground Storage Tank database provides a list of LUST incidents derived from historical databases and includes many records that no longer appear in current government lists. Compiled from Records formerly available from the State Water Resources Control Board in California.

Date of Government Version: N/A
Date Data Arrived at EDR: 07/01/2013
Date Made Active in Reports: 12/30/2013
Number of Days to Update: 182

Source: State Water Resources Control Board
Telephone: N/A
Last EDR Contact: 06/01/2012
Next Scheduled EDR Contact: N/A
Data Release Frequency: Varies

COUNTY RECORDS

ALAMEDA COUNTY:

CS ALAMEDA: Contaminated Sites

A listing of contaminated sites overseen by the Toxic Release Program (oil and groundwater contamination from chemical releases and spills) and the Leaking Underground Storage Tank Program (soil and ground water contamination from leaking petroleum USTs).

Date of Government Version: 10/05/2018
Date Data Arrived at EDR: 10/10/2018
Date Made Active in Reports: 11/01/2018
Number of Days to Update: 22

Source: Alameda County Environmental Health Services
Telephone: 510-567-6700
Last EDR Contact: 10/05/2018
Next Scheduled EDR Contact: 01/21/2019
Data Release Frequency: Semi-Annually

UST ALAMEDA: Underground Tanks

Underground storage tank sites located in Alameda county.

Date of Government Version: 10/05/2018
Date Data Arrived at EDR: 10/10/2018
Date Made Active in Reports: 11/02/2018
Number of Days to Update: 23

Source: Alameda County Environmental Health Services
Telephone: 510-567-6700
Last EDR Contact: 10/05/2018
Next Scheduled EDR Contact: 04/24/2047
Data Release Frequency: Semi-Annually

AMADOR COUNTY:

GOVERNMENT RECORDS SEARCHED / DATA CURRENCY TRACKING

CUPA AMADOR: CUPA Facility List
Cupa Facility List

Date of Government Version: 07/01/2018
Date Data Arrived at EDR: 07/24/2018
Date Made Active in Reports: 08/20/2018
Number of Days to Update: 27

Source: Amador County Environmental Health
Telephone: 209-223-6439
Last EDR Contact: 11/29/2018
Next Scheduled EDR Contact: 03/18/2019
Data Release Frequency: Varies

BUTTE COUNTY:

CUPA BUTTE: CUPA Facility Listing
Cupa facility list.

Date of Government Version: 04/21/2017
Date Data Arrived at EDR: 04/25/2017
Date Made Active in Reports: 08/09/2017
Number of Days to Update: 106

Source: Public Health Department
Telephone: 530-538-7149
Last EDR Contact: 10/05/2018
Next Scheduled EDR Contact: 01/21/2019
Data Release Frequency: No Update Planned

CALVERAS COUNTY:

CUPA CALVERAS: CUPA Facility Listing
Cupa Facility Listing

Date of Government Version: 10/31/2018
Date Data Arrived at EDR: 12/04/2018
Date Made Active in Reports: 12/12/2018
Number of Days to Update: 8

Source: Calveras County Environmental Health
Telephone: 209-754-6399
Last EDR Contact: 12/21/2018
Next Scheduled EDR Contact: 04/08/2019
Data Release Frequency: Quarterly

COLUSA COUNTY:

CUPA COLUSA: CUPA Facility List
Cupa facility list.

Date of Government Version: 05/23/2018
Date Data Arrived at EDR: 05/24/2018
Date Made Active in Reports: 07/13/2018
Number of Days to Update: 50

Source: Health & Human Services
Telephone: 530-458-0396
Last EDR Contact: 11/14/2018
Next Scheduled EDR Contact: 02/18/2019
Data Release Frequency: Semi-Annually

CONTRA COSTA COUNTY:

SL CONTRA COSTA: Site List
List includes sites from the underground tank, hazardous waste generator and business plan/2185 programs.

Date of Government Version: 08/20/2018
Date Data Arrived at EDR: 08/21/2018
Date Made Active in Reports: 09/11/2018
Number of Days to Update: 21

Source: Contra Costa Health Services Department
Telephone: 925-646-2286
Last EDR Contact: 10/29/2018
Next Scheduled EDR Contact: 02/11/2019
Data Release Frequency: Semi-Annually

DEL NORTE COUNTY:

CUPA DEL NORTE: CUPA Facility List
Cupa Facility list

Date of Government Version: 08/16/2018
Date Data Arrived at EDR: 11/06/2018
Date Made Active in Reports: 11/14/2018
Number of Days to Update: 8

Source: Del Norte County Environmental Health Division
Telephone: 707-465-0426
Last EDR Contact: 10/25/2018
Next Scheduled EDR Contact: 02/11/2019
Data Release Frequency: Varies

EL DORADO COUNTY:

CUPA EL DORADO: CUPA Facility List
CUPA facility list.

Date of Government Version: 09/04/2018
Date Data Arrived at EDR: 09/05/2018
Date Made Active in Reports: 09/18/2018
Number of Days to Update: 13

Source: El Dorado County Environmental Management Department
Telephone: 530-621-6623
Last EDR Contact: 11/16/2018
Next Scheduled EDR Contact: 02/11/2019
Data Release Frequency: Varies

FRESNO COUNTY:

CUPA FRESNO: CUPA Resources List
Certified Unified Program Agency. CUPA's are responsible for implementing a unified hazardous materials and hazardous waste management regulatory program. The agency provides oversight of businesses that deal with hazardous materials, operate underground storage tanks or aboveground storage tanks.

Date of Government Version: 10/16/2018
Date Data Arrived at EDR: 10/18/2018
Date Made Active in Reports: 11/14/2018
Number of Days to Update: 27

Source: Dept. of Community Health
Telephone: 559-445-3271
Last EDR Contact: 12/26/2018
Next Scheduled EDR Contact: 04/15/2019
Data Release Frequency: Semi-Annually

GLENN COUNTY:

CUPA GLENN: CUPA Facility List
Cupa facility list

Date of Government Version: 01/22/2018
Date Data Arrived at EDR: 01/24/2018
Date Made Active in Reports: 03/14/2018
Number of Days to Update: 49

Source: Glenn County Air Pollution Control District
Telephone: 830-934-6500
Last EDR Contact: 10/22/2018
Next Scheduled EDR Contact: 02/04/2019
Data Release Frequency: Varies

HUMBOLDT COUNTY:

CUPA HUMBOLDT: CUPA Facility List
CUPA facility list.

Date of Government Version: 07/11/2018
Date Data Arrived at EDR: 07/13/2018
Date Made Active in Reports: 08/22/2018
Number of Days to Update: 40

Source: Humboldt County Environmental Health
Telephone: N/A
Last EDR Contact: 11/19/2018
Next Scheduled EDR Contact: 03/04/2019
Data Release Frequency: Semi-Annually

IMPERIAL COUNTY:

CUPA IMPERIAL: CUPA Facility List
Cupa facility list.

Date of Government Version: 10/22/2018
Date Data Arrived at EDR: 10/25/2018
Date Made Active in Reports: 11/14/2018
Number of Days to Update: 20

Source: San Diego Border Field Office
Telephone: 760-339-2777
Last EDR Contact: 10/22/2018
Next Scheduled EDR Contact: 02/04/2019
Data Release Frequency: Varies

INYO COUNTY:

CUPA INYO: CUPA Facility List
Cupa facility list.

Date of Government Version: 04/02/2018
Date Data Arrived at EDR: 04/03/2018
Date Made Active in Reports: 06/14/2018
Number of Days to Update: 72

Source: Inyo County Environmental Health Services
Telephone: 760-878-0238
Last EDR Contact: 11/14/2018
Next Scheduled EDR Contact: 03/04/2019
Data Release Frequency: Varies

KERN COUNTY:

UST KERN: Underground Storage Tank Sites & Tank Listing
Kern County Sites and Tanks Listing.

Date of Government Version: 11/02/2018
Date Data Arrived at EDR: 11/07/2018
Date Made Active in Reports: 12/14/2018
Number of Days to Update: 37

Source: Kern County Environment Health Services Department
Telephone: 661-862-8700
Last EDR Contact: 11/01/2018
Next Scheduled EDR Contact: 02/18/2019
Data Release Frequency: Quarterly

KINGS COUNTY:

CUPA KINGS: CUPA Facility List
A listing of sites included in the county's Certified Unified Program Agency database. California's Secretary for Environmental Protection established the unified hazardous materials and hazardous waste regulatory program as required by chapter 6.11 of the California Health and Safety Code. The Unified Program consolidates the administration, permits, inspections, and enforcement activities.

Date of Government Version: 11/21/2018
Date Data Arrived at EDR: 11/27/2018
Date Made Active in Reports: 12/12/2018
Number of Days to Update: 15

Source: Kings County Department of Public Health
Telephone: 559-584-1411
Last EDR Contact: 11/14/2018
Next Scheduled EDR Contact: 03/04/2019
Data Release Frequency: Varies

LAKE COUNTY:

CUPA LAKE: CUPA Facility List
Cupa facility list

Date of Government Version: 11/07/2018
Date Data Arrived at EDR: 11/08/2018
Date Made Active in Reports: 11/14/2018
Number of Days to Update: 6

Source: Lake County Environmental Health
Telephone: 707-263-1164
Last EDR Contact: 10/15/2018
Next Scheduled EDR Contact: 01/28/2019
Data Release Frequency: Varies

LASSEN COUNTY:

CUPA LASSEN: CUPA Facility List
Cupa facility list

Date of Government Version: 10/15/2018
Date Data Arrived at EDR: 10/23/2018
Date Made Active in Reports: 11/14/2018
Number of Days to Update: 22

Source: Lassen County Environmental Health
Telephone: 530-251-8528
Last EDR Contact: 10/22/2018
Next Scheduled EDR Contact: 02/04/2019
Data Release Frequency: Varies

LOS ANGELES COUNTY:

AOCONCERN: Key Areas of Concerns in Los Angeles County
San Gabriel Valley areas where VOC contamination is at or above the MCL as designated by region 9 EPA office. Date of Government Version: 3/30/2009 Exide Site area is a cleanup plan of lead-impacted soil surrounding the former Exide Facility as designated by the DTSC. Date of Government Version: 7/17/2017

Date of Government Version: 03/30/2009
Date Data Arrived at EDR: 03/31/2009
Date Made Active in Reports: 10/23/2009
Number of Days to Update: 206

Source: N/A
Telephone: N/A
Last EDR Contact: 12/12/2018
Next Scheduled EDR Contact: 04/01/2019
Data Release Frequency: No Update Planned

HMS LOS ANGELES: HMS: Street Number List
Industrial Waste and Underground Storage Tank Sites.

Date of Government Version: 09/20/2018
Date Data Arrived at EDR: 10/12/2018
Date Made Active in Reports: 11/16/2018
Number of Days to Update: 35

Source: Department of Public Works
Telephone: 626-458-3517
Last EDR Contact: 10/05/2018
Next Scheduled EDR Contact: 01/21/2019
Data Release Frequency: Semi-Annually

LF LOS ANGELES: List of Solid Waste Facilities
Solid Waste Facilities in Los Angeles County.

Date of Government Version: 10/15/2018
Date Data Arrived at EDR: 10/16/2018
Date Made Active in Reports: 11/16/2018
Number of Days to Update: 31

Source: La County Department of Public Works
Telephone: 818-458-5185
Last EDR Contact: 10/16/2018
Next Scheduled EDR Contact: 01/28/2019
Data Release Frequency: Varies

LF LOS ANGELES CITY: City of Los Angeles Landfills
Landfills owned and maintained by the City of Los Angeles.

Date of Government Version: 01/01/2018
Date Data Arrived at EDR: 05/01/2018
Date Made Active in Reports: 05/14/2018
Number of Days to Update: 13

Source: Engineering & Construction Division
Telephone: 213-473-7869
Last EDR Contact: 10/15/2018
Next Scheduled EDR Contact: 01/28/2019
Data Release Frequency: Varies

SITE MIT LOS ANGELES: Site Mitigation List
Industrial sites that have had some sort of spill or complaint.

Date of Government Version: 07/01/2018
Date Data Arrived at EDR: 10/16/2018
Date Made Active in Reports: 11/16/2018
Number of Days to Update: 31

Source: Community Health Services
Telephone: 323-890-7806
Last EDR Contact: 10/16/2018
Next Scheduled EDR Contact: 01/28/2019
Data Release Frequency: Annually

UST EL SEGUNDO: City of El Segundo Underground Storage Tank
Underground storage tank sites located in El Segundo city.

Date of Government Version: 01/21/2017
Date Data Arrived at EDR: 04/19/2017
Date Made Active in Reports: 05/10/2017
Number of Days to Update: 21

Source: City of El Segundo Fire Department
Telephone: 310-524-2236
Last EDR Contact: 10/15/2018
Next Scheduled EDR Contact: 01/28/2019
Data Release Frequency: Semi-Annually

UST LONG BEACH: City of Long Beach Underground Storage Tank
Underground storage tank sites located in the city of Long Beach.

Date of Government Version: 03/09/2017
Date Data Arrived at EDR: 03/10/2017
Date Made Active in Reports: 05/03/2017
Number of Days to Update: 54

Source: City of Long Beach Fire Department
Telephone: 562-570-2563
Last EDR Contact: 10/22/2018
Next Scheduled EDR Contact: 02/04/2019
Data Release Frequency: Annually

UST TORRANCE: City of Torrance Underground Storage Tank
Underground storage tank sites located in the city of Torrance.

Date of Government Version: 10/02/2018
Date Data Arrived at EDR: 10/05/2018
Date Made Active in Reports: 11/02/2018
Number of Days to Update: 28

Source: City of Torrance Fire Department
Telephone: 310-618-2973
Last EDR Contact: 10/05/2018
Next Scheduled EDR Contact: 01/21/2019
Data Release Frequency: Semi-Annually

MADERA COUNTY:

CUPA MADERA: CUPA Facility List
A listing of sites included in the county's Certified Unified Program Agency database. California's Secretary for Environmental Protection established the unified hazardous materials and hazardous waste regulatory program as required by chapter 6.11 of the California Health and Safety Code. The Unified Program consolidates the administration, permits, inspections, and enforcement activities.

Date of Government Version: 11/26/2018
Date Data Arrived at EDR: 11/27/2018
Date Made Active in Reports: 12/12/2018
Number of Days to Update: 15

Source: Madera County Environmental Health
Telephone: 559-675-7823
Last EDR Contact: 11/14/2018
Next Scheduled EDR Contact: 03/04/2019
Data Release Frequency: Varies

MARIN COUNTY:

UST MARIN: Underground Storage Tank Sites
Currently permitted USTs in Marin County.

Date of Government Version: 09/26/2018
Date Data Arrived at EDR: 10/04/2018
Date Made Active in Reports: 11/02/2018
Number of Days to Update: 29

Source: Public Works Department Waste Management
Telephone: 415-473-6647
Last EDR Contact: 12/27/2018
Next Scheduled EDR Contact: 04/15/2019
Data Release Frequency: Semi-Annually

MERCED COUNTY:

CUPA MERCED: CUPA Facility List
CUPA facility list.

Date of Government Version: 08/29/2018
Date Data Arrived at EDR: 08/31/2018
Date Made Active in Reports: 09/19/2018
Number of Days to Update: 19

Source: Merced County Environmental Health
Telephone: 209-381-1094
Last EDR Contact: 11/14/2018
Next Scheduled EDR Contact: 03/04/2019
Data Release Frequency: Varies

MONO COUNTY:

CUPA MONO: CUPA Facility List
CUPA Facility List

Date of Government Version: 07/18/2018
Date Data Arrived at EDR: 09/04/2018
Date Made Active in Reports: 09/19/2018
Number of Days to Update: 15

Source: Mono County Health Department
Telephone: 760-932-5580
Last EDR Contact: 12/06/2018
Next Scheduled EDR Contact: 03/11/2019
Data Release Frequency: Varies

MONTEREY COUNTY:

CUPA MONTEREY: CUPA Facility Listing
CUPA Program listing from the Environmental Health Division.

Date of Government Version: 10/29/2018
Date Data Arrived at EDR: 11/01/2018
Date Made Active in Reports: 11/16/2018
Number of Days to Update: 15

Source: Monterey County Health Department
Telephone: 831-796-1297
Last EDR Contact: 12/27/2018
Next Scheduled EDR Contact: 04/15/2019
Data Release Frequency: Varies

NAPA COUNTY:

LUST NAPA: Sites With Reported Contamination
A listing of leaking underground storage tank sites located in Napa county.

Date of Government Version: 01/09/2017
Date Data Arrived at EDR: 01/11/2017
Date Made Active in Reports: 03/02/2017
Number of Days to Update: 50

Source: Napa County Department of Environmental Management
Telephone: 707-253-4269
Last EDR Contact: 11/21/2018
Next Scheduled EDR Contact: 03/11/2019
Data Release Frequency: No Update Planned

UST NAPA: Closed and Operating Underground Storage Tank Sites
Underground storage tank sites located in Napa county.

Date of Government Version: 11/28/2018
Date Data Arrived at EDR: 11/30/2018
Date Made Active in Reports: 12/14/2018
Number of Days to Update: 14

Source: Napa County Department of Environmental Management
Telephone: 707-253-4269
Last EDR Contact: 11/26/2018
Next Scheduled EDR Contact: 03/11/2019
Data Release Frequency: No Update Planned

NEVADA COUNTY:

CUPA NEVADA: CUPA Facility List
CUPA facility list.

Date of Government Version: 11/06/2018
Date Data Arrived at EDR: 11/08/2018
Date Made Active in Reports: 11/14/2018
Number of Days to Update: 6

Source: Community Development Agency
Telephone: 530-265-1467
Last EDR Contact: 10/25/2018
Next Scheduled EDR Contact: 02/11/2019
Data Release Frequency: Varies

ORANGE COUNTY:

IND_SITE ORANGE: List of Industrial Site Cleanups
Petroleum and non-petroleum spills.

Date of Government Version: 10/04/2018
Date Data Arrived at EDR: 11/14/2018
Date Made Active in Reports: 12/13/2018
Number of Days to Update: 29

Source: Health Care Agency
Telephone: 714-834-3446
Last EDR Contact: 11/05/2018
Next Scheduled EDR Contact: 02/18/2019
Data Release Frequency: Annually

LUST ORANGE: List of Underground Storage Tank Cleanups
Orange County Underground Storage Tank Cleanups (LUST).

Date of Government Version: 10/04/2018
Date Data Arrived at EDR: 11/14/2018
Date Made Active in Reports: 12/13/2018
Number of Days to Update: 29

Source: Health Care Agency
Telephone: 714-834-3446
Last EDR Contact: 11/05/2018
Next Scheduled EDR Contact: 02/18/2019
Data Release Frequency: Quarterly

UST ORANGE: List of Underground Storage Tank Facilities
Orange County Underground Storage Tank Facilities (UST).

Date of Government Version: 10/04/2018
Date Data Arrived at EDR: 11/06/2018
Date Made Active in Reports: 12/14/2018
Number of Days to Update: 38

Source: Health Care Agency
Telephone: 714-834-3446
Last EDR Contact: 11/06/2018
Next Scheduled EDR Contact: 02/18/2019
Data Release Frequency: Quarterly

PLACER COUNTY:

MS PLACER: Master List of Facilities
List includes aboveground tanks, underground tanks and cleanup sites.

Date of Government Version: 09/04/2018
Date Data Arrived at EDR: 09/06/2018
Date Made Active in Reports: 10/03/2018
Number of Days to Update: 27

Source: Placer County Health and Human Services
Telephone: 530-745-2363
Last EDR Contact: 11/29/2018
Next Scheduled EDR Contact: 03/18/2019
Data Release Frequency: Semi-Annually

PLUMAS COUNTY:

CUPA PLUMAS: CUPA Facility List
Plumas County CUPA Program facilities.

Date of Government Version: 07/19/2018
Date Data Arrived at EDR: 07/25/2018
Date Made Active in Reports: 09/05/2018
Number of Days to Update: 42

Source: Plumas County Environmental Health
Telephone: 530-283-6355
Last EDR Contact: 10/22/2018
Next Scheduled EDR Contact: 02/04/2019
Data Release Frequency: Varies

RIVERSIDE COUNTY:

LUST RIVERSIDE: Listing of Underground Tank Cleanup Sites
Riverside County Underground Storage Tank Cleanup Sites (LUST).

Date of Government Version: 10/10/2018
Date Data Arrived at EDR: 10/12/2018
Date Made Active in Reports: 10/16/2018
Number of Days to Update: 4

Source: Department of Environmental Health
Telephone: 951-358-5055
Last EDR Contact: 12/17/2018
Next Scheduled EDR Contact: 04/01/2019
Data Release Frequency: Quarterly

UST RIVERSIDE: Underground Storage Tank Tank List
Underground storage tank sites located in Riverside county.

Date of Government Version: 10/10/2018
Date Data Arrived at EDR: 10/12/2018
Date Made Active in Reports: 11/05/2018
Number of Days to Update: 24

Source: Department of Environmental Health
Telephone: 951-358-5055
Last EDR Contact: 12/17/2018
Next Scheduled EDR Contact: 04/01/2019
Data Release Frequency: Quarterly

SACRAMENTO COUNTY:

CS SACRAMENTO: Toxic Site Clean-Up List
List of sites where unauthorized releases of potentially hazardous materials have occurred.

Date of Government Version: 08/03/2018
Date Data Arrived at EDR: 10/02/2018
Date Made Active in Reports: 11/01/2018
Number of Days to Update: 30

Source: Sacramento County Environmental Management
Telephone: 916-875-8406
Last EDR Contact: 10/02/2018
Next Scheduled EDR Contact: 01/14/2019
Data Release Frequency: Quarterly

ML SACRAMENTO: Master Hazardous Materials Facility List
Any business that has hazardous materials on site - hazardous material storage sites, underground storage tanks, waste generators.

Date of Government Version: 08/23/2018
Date Data Arrived at EDR: 10/02/2018
Date Made Active in Reports: 11/02/2018
Number of Days to Update: 31

Source: Sacramento County Environmental Management
Telephone: 916-875-8406
Last EDR Contact: 12/28/2018
Next Scheduled EDR Contact: 04/15/2019
Data Release Frequency: Quarterly

SAN BENITO COUNTY:

CUPA SAN BENITO: CUPA Facility List
Cupa facility list

Date of Government Version: 11/15/2018
Date Data Arrived at EDR: 11/16/2018
Date Made Active in Reports: 12/13/2018
Number of Days to Update: 27

Source: San Benito County Environmental Health
Telephone: N/A
Last EDR Contact: 11/14/2018
Next Scheduled EDR Contact: 02/18/2019
Data Release Frequency: Varies

SAN BERNARDINO COUNTY:

PERMITS SAN BERNARDINO: Hazardous Material Permits
This listing includes underground storage tanks, medical waste handlers/generators, hazardous materials handlers, hazardous waste generators, and waste oil generators/handlers.

Date of Government Version: 07/27/2018
Date Data Arrived at EDR: 07/31/2018
Date Made Active in Reports: 09/10/2018
Number of Days to Update: 41

Source: San Bernardino County Fire Department Hazardous Materials Division
Telephone: 909-387-3041
Last EDR Contact: 11/05/2018
Next Scheduled EDR Contact: 02/18/2019
Data Release Frequency: Quarterly

SAN DIEGO COUNTY:

HMMD SAN DIEGO: Hazardous Materials Management Division Database

The database includes: HE58 - This report contains the business name, site address, business phone number, establishment 'H' permit number, type of permit, and the business status. HE17 - In addition to providing the same information provided in the HE58 listing, HE17 provides inspection dates, violations received by the establishment, hazardous waste generated, the quantity, method of storage, treatment/disposal of waste and the hauler, and information on underground storage tanks. Unauthorized Release List - Includes a summary of environmental contamination cases in San Diego County (underground tank cases, non-tank cases, groundwater contamination, and soil contamination are included.)

Date of Government Version: 06/04/2018
Date Data Arrived at EDR: 06/06/2018
Date Made Active in Reports: 07/17/2018
Number of Days to Update: 41

Source: Hazardous Materials Management Division
Telephone: 619-338-2268
Last EDR Contact: 12/05/2018
Next Scheduled EDR Contact: 03/18/2019
Data Release Frequency: Quarterly

LF SAN DIEGO: Solid Waste Facilities

San Diego County Solid Waste Facilities.

Date of Government Version: 04/18/2018
Date Data Arrived at EDR: 04/24/2018
Date Made Active in Reports: 06/19/2018
Number of Days to Update: 56

Source: Department of Health Services
Telephone: 619-338-2209
Last EDR Contact: 10/22/2018
Next Scheduled EDR Contact: 02/04/2019
Data Release Frequency: Varies

SAN DIEGO CO LOP: Local Oversight Program Listing

A listing of all LOP release sites that are or were under the County of San Diego's jurisdiction. Included are closed or transferred cases, open cases, and cases that did not have a case type indicated. The cases without a case type are mostly complaints; however, some of them could be LOP cases.

Date of Government Version: 10/22/2018
Date Data Arrived at EDR: 10/23/2018
Date Made Active in Reports: 11/30/2018
Number of Days to Update: 38

Source: Department of Environmental Health
Telephone: 858-505-6874
Last EDR Contact: 10/22/2018
Next Scheduled EDR Contact: 02/04/2019
Data Release Frequency: Varies

SAN DIEGO CO. SAM: Environmental Case Listing

The listing contains all underground tank release cases and projects pertaining to properties contaminated with hazardous substances that are actively under review by the Site Assessment and Mitigation Program.

Date of Government Version: 03/23/2010
Date Data Arrived at EDR: 06/15/2010
Date Made Active in Reports: 07/09/2010
Number of Days to Update: 24

Source: San Diego County Department of Environmental Health
Telephone: 619-338-2371
Last EDR Contact: 11/29/2018
Next Scheduled EDR Contact: 03/18/2019
Data Release Frequency: No Update Planned

SAN FRANCISCO COUNTY:

LUST SAN FRANCISCO: Local Oversite Facilities

A listing of leaking underground storage tank sites located in San Francisco county.

Date of Government Version: 09/19/2008
Date Data Arrived at EDR: 09/19/2008
Date Made Active in Reports: 09/29/2008
Number of Days to Update: 10

Source: Department Of Public Health San Francisco County
Telephone: 415-252-3920
Last EDR Contact: 11/01/2018
Next Scheduled EDR Contact: 02/18/2019
Data Release Frequency: Quarterly

UST SAN FRANCISCO: Underground Storage Tank Information

Underground storage tank sites located in San Francisco county.

Date of Government Version: 11/05/2018
Date Data Arrived at EDR: 11/06/2018
Date Made Active in Reports: 12/14/2018
Number of Days to Update: 38

Source: Department of Public Health
Telephone: 415-252-3920
Last EDR Contact: 11/01/2018
Next Scheduled EDR Contact: 02/18/2019
Data Release Frequency: Quarterly

SAN JOAQUIN COUNTY:

UST SAN JOAQUIN: San Joaquin Co. UST
A listing of underground storage tank locations in San Joaquin county.

Date of Government Version: 06/22/2018
Date Data Arrived at EDR: 06/26/2018
Date Made Active in Reports: 07/11/2018
Number of Days to Update: 15

Source: Environmental Health Department
Telephone: N/A
Last EDR Contact: 12/12/2018
Next Scheduled EDR Contact: 04/01/2019
Data Release Frequency: Semi-Annually

SAN LUIS OBISPO COUNTY:

CUPA SAN LUIS OBISPO: CUPA Facility List
Cupa Facility List.

Date of Government Version: 11/14/2018
Date Data Arrived at EDR: 11/15/2018
Date Made Active in Reports: 12/13/2018
Number of Days to Update: 28

Source: San Luis Obispo County Public Health Department
Telephone: 805-781-5596
Last EDR Contact: 11/14/2018
Next Scheduled EDR Contact: 03/04/2019
Data Release Frequency: Varies

SAN MATEO COUNTY:

BI SAN MATEO: Business Inventory
List includes Hazardous Materials Business Plan, hazardous waste generators, and underground storage tanks.

Date of Government Version: 09/18/2018
Date Data Arrived at EDR: 09/20/2018
Date Made Active in Reports: 11/01/2018
Number of Days to Update: 42

Source: San Mateo County Environmental Health Services Division
Telephone: 650-363-1921
Last EDR Contact: 12/12/2018
Next Scheduled EDR Contact: 03/25/2019
Data Release Frequency: Annually

LUST SAN MATEO: Fuel Leak List
A listing of leaking underground storage tank sites located in San Mateo county.

Date of Government Version: 09/18/2018
Date Data Arrived at EDR: 09/20/2018
Date Made Active in Reports: 10/17/2018
Number of Days to Update: 27

Source: San Mateo County Environmental Health Services Division
Telephone: 650-363-1921
Last EDR Contact: 09/10/2018
Next Scheduled EDR Contact: 12/24/2018
Data Release Frequency: Semi-Annually

SANTA BARBARA COUNTY:

CUPA SANTA BARBARA: CUPA Facility Listing
CUPA Program Listing from the Environmental Health Services division.

Date of Government Version: 09/08/2011
Date Data Arrived at EDR: 09/09/2011
Date Made Active in Reports: 10/07/2011
Number of Days to Update: 28

Source: Santa Barbara County Public Health Department
Telephone: 805-686-8167
Last EDR Contact: 11/14/2018
Next Scheduled EDR Contact: 03/04/2019
Data Release Frequency: Varies

SANTA CLARA COUNTY:

CUPA SANTA CLARA: Cupa Facility List
Cupa facility list

Date of Government Version: 11/16/2018
Date Data Arrived at EDR: 11/16/2018
Date Made Active in Reports: 12/13/2018
Number of Days to Update: 27

Source: Department of Environmental Health
Telephone: 408-918-1973
Last EDR Contact: 11/14/2018
Next Scheduled EDR Contact: 03/04/2019
Data Release Frequency: Varies

HIST LUST SANTA CLARA: HIST LUST - Fuel Leak Site Activity Report
A listing of open and closed leaking underground storage tanks. This listing is no longer updated by the county. Leaking underground storage tanks are now handled by the Department of Environmental Health.

Date of Government Version: 03/29/2005
Date Data Arrived at EDR: 03/30/2005
Date Made Active in Reports: 04/21/2005
Number of Days to Update: 22

Source: Santa Clara Valley Water District
Telephone: 408-265-2600
Last EDR Contact: 03/23/2009
Next Scheduled EDR Contact: 06/22/2009
Data Release Frequency: No Update Planned

LUST SANTA CLARA: LOP Listing
A listing of leaking underground storage tanks located in Santa Clara county.

Date of Government Version: 03/03/2014
Date Data Arrived at EDR: 03/05/2014
Date Made Active in Reports: 03/18/2014
Number of Days to Update: 13

Source: Department of Environmental Health
Telephone: 408-918-3417
Last EDR Contact: 11/21/2018
Next Scheduled EDR Contact: 03/11/2019
Data Release Frequency: Annually

SAN JOSE HAZMAT: Hazardous Material Facilities
Hazardous material facilities, including underground storage tank sites.

Date of Government Version: 11/01/2018
Date Data Arrived at EDR: 11/06/2018
Date Made Active in Reports: 12/14/2018
Number of Days to Update: 38

Source: City of San Jose Fire Department
Telephone: 408-535-7694
Last EDR Contact: 11/01/2018
Next Scheduled EDR Contact: 02/18/2019
Data Release Frequency: Annually

SANTA CRUZ COUNTY:

CUPA SANTA CRUZ: CUPA Facility List
CUPA facility listing.

Date of Government Version: 01/21/2017
Date Data Arrived at EDR: 02/22/2017
Date Made Active in Reports: 05/23/2017
Number of Days to Update: 90

Source: Santa Cruz County Environmental Health
Telephone: 831-464-2761
Last EDR Contact: 11/14/2018
Next Scheduled EDR Contact: 03/04/2019
Data Release Frequency: Varies

SHASTA COUNTY:

CUPA SHASTA: CUPA Facility List
Cupa Facility List.

Date of Government Version: 06/15/2017
Date Data Arrived at EDR: 06/19/2017
Date Made Active in Reports: 08/09/2017
Number of Days to Update: 51

Source: Shasta County Department of Resource Management
Telephone: 530-225-5789
Last EDR Contact: 11/14/2018
Next Scheduled EDR Contact: 03/04/2019
Data Release Frequency: Varies

SOLANO COUNTY:

LUST SOLANO: Leaking Underground Storage Tanks
A listing of leaking underground storage tank sites located in Solano county.

Date of Government Version: 08/29/2018
Date Data Arrived at EDR: 09/04/2018
Date Made Active in Reports: 10/17/2018
Number of Days to Update: 43

Source: Solano County Department of Environmental Management
Telephone: 707-784-6770
Last EDR Contact: 11/29/2018
Next Scheduled EDR Contact: 03/18/2019
Data Release Frequency: Quarterly

UST SOLANO: Underground Storage Tanks
Underground storage tank sites located in Solano county.

Date of Government Version: 11/29/2018
Date Data Arrived at EDR: 12/04/2018
Date Made Active in Reports: 12/14/2018
Number of Days to Update: 10

Source: Solano County Department of Environmental Management
Telephone: 707-784-6770
Last EDR Contact: 11/29/2018
Next Scheduled EDR Contact: 03/18/2019
Data Release Frequency: Quarterly

SONOMA COUNTY:

CUPA SONOMA: Cupa Facility List
Cupa Facility list

Date of Government Version: 09/24/2018
Date Data Arrived at EDR: 09/25/2018
Date Made Active in Reports: 10/16/2018
Number of Days to Update: 21

Source: County of Sonoma Fire & Emergency Services Department
Telephone: 707-565-1174
Last EDR Contact: 12/19/2018
Next Scheduled EDR Contact: 04/08/2019
Data Release Frequency: Varies

LUST SONOMA: Leaking Underground Storage Tank Sites
A listing of leaking underground storage tank sites located in Sonoma county.

Date of Government Version: 10/02/2018
Date Data Arrived at EDR: 10/04/2018
Date Made Active in Reports: 10/25/2018
Number of Days to Update: 21

Source: Department of Health Services
Telephone: 707-565-6565
Last EDR Contact: 12/19/2018
Next Scheduled EDR Contact: 04/08/2019
Data Release Frequency: Quarterly

STANISLAUS COUNTY:

CUPA STANISLAUS: CUPA Facility List
Cupa facility list

Date of Government Version: 08/14/2018
Date Data Arrived at EDR: 08/16/2018
Date Made Active in Reports: 08/24/2018
Number of Days to Update: 8

Source: Stanislaus County Department of Ennvironmental Protection
Telephone: 209-525-6751
Last EDR Contact: 10/15/2018
Next Scheduled EDR Contact: 01/28/2019
Data Release Frequency: Varies

SUTTER COUNTY:

UST SUTTER: Underground Storage Tanks
Underground storage tank sites located in Sutter county.

Date of Government Version: 09/18/2018
Date Data Arrived at EDR: 09/20/2018
Date Made Active in Reports: 10/25/2018
Number of Days to Update: 35

Source: Sutter County Department of Agriculture
Telephone: 530-822-7500
Last EDR Contact: 11/29/2018
Next Scheduled EDR Contact: 03/18/2019
Data Release Frequency: Semi-Annually

TEHAMA COUNTY:

CUPA TEHAMA: CUPA Facility List
Cupa facilities

Date of Government Version: 07/17/2018
Date Data Arrived at EDR: 08/02/2018
Date Made Active in Reports: 09/07/2018
Number of Days to Update: 36

Source: Tehama County Department of Environmental Health
Telephone: 530-527-8020
Last EDR Contact: 12/12/2018
Next Scheduled EDR Contact: 02/18/2019
Data Release Frequency: Varies

TRINITY COUNTY:

CUPA TRINITY: CUPA Facility List
Cupa facility list

Date of Government Version: 10/22/2018
Date Data Arrived at EDR: 10/25/2018
Date Made Active in Reports: 11/14/2018
Number of Days to Update: 20

Source: Department of Toxic Substances Control
Telephone: 760-352-0381
Last EDR Contact: 10/22/2018
Next Scheduled EDR Contact: 02/04/2019
Data Release Frequency: Varies

TULARE COUNTY:

CUPA TULARE: CUPA Facility List
Cupa program facilities

Date of Government Version: 09/13/2018
Date Data Arrived at EDR: 09/14/2018
Date Made Active in Reports: 09/19/2018
Number of Days to Update: 5

Source: Tulare County Environmental Health Services Division
Telephone: 559-624-7400
Last EDR Contact: 11/29/2018
Next Scheduled EDR Contact: 02/18/2019
Data Release Frequency: Varies

TUOLUMNE COUNTY:

CUPA TUOLUMNE: CUPA Facility List
Cupa facility list

Date of Government Version: 04/23/2018
Date Data Arrived at EDR: 04/25/2018
Date Made Active in Reports: 06/25/2018
Number of Days to Update: 61

Source: Divison of Environmental Health
Telephone: 209-533-5633
Last EDR Contact: 10/22/2018
Next Scheduled EDR Contact: 02/04/2019
Data Release Frequency: Varies

VENTURA COUNTY:

BWT VENTURA: Business Plan, Hazardous Waste Producers, and Operating Underground Tanks
The BWT list indicates by site address whether the Environmental Health Division has Business Plan (B), Waste Producer (W), and/or Underground Tank (T) information.

Date of Government Version: 09/26/2018
Date Data Arrived at EDR: 10/25/2018
Date Made Active in Reports: 11/30/2018
Number of Days to Update: 36

Source: Ventura County Environmental Health Division
Telephone: 805-654-2813
Last EDR Contact: 10/22/2018
Next Scheduled EDR Contact: 02/04/2019
Data Release Frequency: Quarterly

LF VENTURA: Inventory of Illegal Abandoned and Inactive Sites
Ventura County Inventory of Closed, Illegal Abandoned, and Inactive Sites.

Date of Government Version: 12/01/2011
Date Data Arrived at EDR: 12/01/2011
Date Made Active in Reports: 01/19/2012
Number of Days to Update: 49

Source: Environmental Health Division
Telephone: 805-654-2813
Last EDR Contact: 12/26/2018
Next Scheduled EDR Contact: 04/15/2019
Data Release Frequency: Annually

LUST VENTURA: Listing of Underground Tank Cleanup Sites
Ventura County Underground Storage Tank Cleanup Sites (LUST).

Date of Government Version: 05/29/2008
Date Data Arrived at EDR: 06/24/2008
Date Made Active in Reports: 07/31/2008
Number of Days to Update: 37

Source: Environmental Health Division
Telephone: 805-654-2813
Last EDR Contact: 11/07/2018
Next Scheduled EDR Contact: 02/25/2019
Data Release Frequency: Quarterly

MED WASTE VENTURA: Medical Waste Program List
To protect public health and safety and the environment from potential exposure to disease causing agents, the Environmental Health Division Medical Waste Program regulates the generation, handling, storage, treatment and disposal of medical waste throughout the County.

Date of Government Version: 09/25/2018
Date Data Arrived at EDR: 10/25/2018
Date Made Active in Reports: 11/30/2018
Number of Days to Update: 36

Source: Ventura County Resource Management Agency
Telephone: 805-654-2813
Last EDR Contact: 10/22/2018
Next Scheduled EDR Contact: 02/04/2019
Data Release Frequency: Quarterly

UST VENTURA: Underground Tank Closed Sites List
Ventura County Operating Underground Storage Tank Sites (UST)/Underground Tank Closed Sites List.

Date of Government Version: 09/04/2018
Date Data Arrived at EDR: 09/12/2018
Date Made Active in Reports: 10/04/2018
Number of Days to Update: 22

Source: Environmental Health Division
Telephone: 805-654-2813
Last EDR Contact: 12/12/2018
Next Scheduled EDR Contact: 03/25/2019
Data Release Frequency: Quarterly

YOLO COUNTY:

UST YOLO: Underground Storage Tank Comprehensive Facility Report
Underground storage tank sites located in Yolo county.

Date of Government Version: 10/15/2018
Date Data Arrived at EDR: 10/19/2018
Date Made Active in Reports: 11/05/2018
Number of Days to Update: 17

Source: Yolo County Department of Health
Telephone: 530-666-8646
Last EDR Contact: 12/26/2018
Next Scheduled EDR Contact: 04/15/2019
Data Release Frequency: Annually

YUBA COUNTY:

CUPA YUBA: CUPA Facility List
CUPA facility listing for Yuba County.

Date of Government Version: 11/05/2018
Date Data Arrived at EDR: 11/07/2018
Date Made Active in Reports: 11/14/2018
Number of Days to Update: 7

Source: Yuba County Environmental Health Department
Telephone: 530-749-7523
Last EDR Contact: 10/25/2018
Next Scheduled EDR Contact: 02/11/2019
Data Release Frequency: Varies

OTHER DATABASE(S)

Depending on the geographic area covered by this report, the data provided in these specialty databases may or may not be complete. For example, the existence of wetlands information data in a specific report does not mean that all wetlands in the area covered by the report are included. Moreover, the absence of any reported wetlands information does not necessarily mean that wetlands do not exist in the area covered by the report.

CT MANIFEST: Hazardous Waste Manifest Data
Facility and manifest data. Manifest is a document that lists and tracks hazardous waste from the generator through transporters to a tsd facility.

Date of Government Version: 11/12/2018
Date Data Arrived at EDR: 11/14/2018
Date Made Active in Reports: 12/04/2018
Number of Days to Update: 20

Source: Department of Energy & Environmental Protection
Telephone: 860-424-3375
Last EDR Contact: 11/14/2018
Next Scheduled EDR Contact: 02/25/2019
Data Release Frequency: No Update Planned

NJ MANIFEST: Manifest Information
Hazardous waste manifest information.

Date of Government Version: 12/31/2017
Date Data Arrived at EDR: 07/13/2018
Date Made Active in Reports: 08/01/2018
Number of Days to Update: 19

Source: Department of Environmental Protection
Telephone: N/A
Last EDR Contact: 10/09/2018
Next Scheduled EDR Contact: 01/21/2019
Data Release Frequency: Annually

NY MANIFEST: Facility and Manifest Data
Manifest is a document that lists and tracks hazardous waste from the generator through transporters to a TSD facility.

Date of Government Version: 10/01/2018
Date Data Arrived at EDR: 10/31/2018
Date Made Active in Reports: 12/20/2018
Number of Days to Update: 50

Source: Department of Environmental Conservation
Telephone: 518-402-8651
Last EDR Contact: 10/31/2018
Next Scheduled EDR Contact: 02/11/2019
Data Release Frequency: Quarterly

PA MANIFEST: Manifest Information
Hazardous waste manifest information.

Date of Government Version: 12/31/2017
Date Data Arrived at EDR: 10/23/2018
Date Made Active in Reports: 11/27/2018
Number of Days to Update: 35

Source: Department of Environmental Protection
Telephone: 717-783-8990
Last EDR Contact: 10/15/2018
Next Scheduled EDR Contact: 01/28/2019
Data Release Frequency: Annually

RI MANIFEST: Manifest information
Hazardous waste manifest information

Date of Government Version: 12/31/2017
Date Data Arrived at EDR: 02/23/2018
Date Made Active in Reports: 04/09/2018
Number of Days to Update: 45

Source: Department of Environmental Management
Telephone: 401-222-2797
Last EDR Contact: 11/16/2018
Next Scheduled EDR Contact: 03/04/2019
Data Release Frequency: Annually

WI MANIFEST: Manifest Information
Hazardous waste manifest information.

Date of Government Version: 12/31/2017
Date Data Arrived at EDR: 06/15/2018
Date Made Active in Reports: 07/09/2018
Number of Days to Update: 24

Source: Department of Natural Resources
Telephone: N/A
Last EDR Contact: 12/07/2018
Next Scheduled EDR Contact: 03/25/2019
Data Release Frequency: Annually

Oil/Gas Pipelines
Source: PennWell Corporation
Petroleum Bundle (Crude Oil, Refined Products, Petrochemicals, Gas Liquids (LPG/NGL), and Specialty Gases (Miscellaneous)) N = Natural Gas Bundle (Natural Gas, Gas Liquids (LPG/NGL), and Specialty Gases (Miscellaneous)). This map includes information copyrighted by PennWell Corporation. This information is provided on a best effort basis and PennWell Corporation does not guarantee its accuracy nor warrant its fitness for any particular purpose. Such information has been reprinted with the permission of PennWell.

Electric Power Transmission Line Data
Source: PennWell Corporation
This map includes information copyrighted by PennWell Corporation. This information is provided on a best effort basis and PennWell Corporation does not guarantee its accuracy nor warrant its fitness for any particular purpose. Such information has been reprinted with the permission of PennWell.

Sensitive Receptors: There are individuals deemed sensitive receptors due to their fragile immune systems and special sensitivity to environmental discharges. These sensitive receptors typically include the elderly, the sick, and children. While the location of all sensitive receptors cannot be determined, EDR indicates those buildings and facilities - schools, daycares, hospitals, medical centers, and nursing homes - where individuals who are sensitive receptors are likely to be located.

AHA Hospitals:
Source: American Hospital Association, Inc.
Telephone: 312-280-5991
The database includes a listing of hospitals based on the American Hospital Association's annual survey of hospitals.

Medical Centers: Provider of Services Listing
Source: Centers for Medicare & Medicaid Services
Telephone: 410-786-3000
A listing of hospitals with Medicare provider number, produced by Centers of Medicare & Medicaid Services, a federal agency within the U.S. Department of Health and Human Services.

Nursing Homes
Source: National Institutes of Health
Telephone: 301-594-6248
Information on Medicare and Medicaid certified nursing homes in the United States.

Public Schools
Source: National Center for Education Statistics
Telephone: 202-502-7300
The National Center for Education Statistics' primary database on elementary and secondary public education in the United States. It is a comprehensive, annual, national statistical database of all public elementary and secondary schools and school districts, which contains data that are comparable across all states.

Private Schools
Source: National Center for Education Statistics
Telephone: 202-502-7300
The National Center for Education Statistics' primary database on private school locations in the United States.

Daycare Centers: Licensed Facilities
Source: Department of Social Services
Telephone: 916-657-4041

Flood Zone Data: This data was obtained from the Federal Emergency Management Agency (FEMA). It depicts 100-year and 500-year flood zones as defined by FEMA. It includes the National Flood Hazard Layer (NFHL) which incorporates Flood Insurance Rate Map (FIRM) data and Q3 data from FEMA in areas not covered by NFHL.
Source: FEMA
Telephone: 877-336-2627
Date of Government Version: 2003, 2015

NWI: National Wetlands Inventory. This data, available in select counties across the country, was obtained by EDR in 2002, 2005 and 2010 from the U.S. Fish and Wildlife Service.

State Wetlands Data: Wetland Inventory
Source: Department of Fish and Wildlife
Telephone: 916-445-0411

GOVERNMENT RECORDS SEARCHED / DATA CURRENCY TRACKING

Current USGS 7.5 Minute Topographic Map
Source: U.S. Geological Survey

STREET AND ADDRESS INFORMATION

© 2015 TomTom North America, Inc. All rights reserved. This material is proprietary and the subject of copyright protection and other intellectual property rights owned by or licensed to Tele Atlas North America, Inc. The use of this material is subject to the terms of a license agreement. You will be held liable for any unauthorized copying or disclosure of this material.

GEOCHECK ®- PHYSICAL SETTING SOURCE ADDENDUM

TARGET PROPERTY ADDRESS

HSR B-LA NEW FOOTPRINT NEAR BURBANK STATION
NEAR PROPOSED BURBANK AIRPORT STATION
BURBANK, CA 91505

TARGET PROPERTY COORDINATES

Latitude (North):	34.179901 - 34˚ 10' 47.64''
Longitude (West):	118.341101 - 118˚ 20' 27.96''
Universal Tranverse Mercator:	Zone 11
UTM X (Meters):	376406.9
UTM Y (Meters):	3782721.0
Elevation:	611 ft. above sea level

USGS TOPOGRAPHIC MAP

Target Property Map:	5630791 BURBANK, CA
Version Date:	2012

EDR's GeoCheck Physical Setting Source Addendum is provided to assist the environmental professional in forming an opinion about the impact of potential contaminant migration.

Assessment of the impact of contaminant migration generally has two principle investigative components:

1. Groundwater flow direction, and
2. Groundwater flow velocity.

Groundwater flow direction may be impacted by surface topography, hydrology, hydrogeology, characteristics of the soil, and nearby wells. Groundwater flow velocity is generally impacted by the nature of the geologic strata.

GEOCHECK® - PHYSICAL SETTING SOURCE SUMMARY

GROUNDWATER FLOW DIRECTION INFORMATION

Groundwater flow direction for a particular site is best determined by a qualified environmental professional using site-specific well data. If such data is not reasonably ascertainable, it may be necessary to rely on other sources of information, such as surface topographic information, hydrologic information, hydrogeologic data collected on nearby properties, and regional groundwater flow information (from deep aquifers).

TOPOGRAPHIC INFORMATION

Surface topography may be indicative of the direction of surficial groundwater flow. This information can be used to assist the environmental professional in forming an opinion about the impact of nearby contaminated properties or, should contamination exist on the target property, what downgradient sites might be impacted.

TARGET PROPERTY TOPOGRAPHY

General Topographic Gradient: General SE

SURROUNDING TOPOGRAPHY: ELEVATION PROFILES

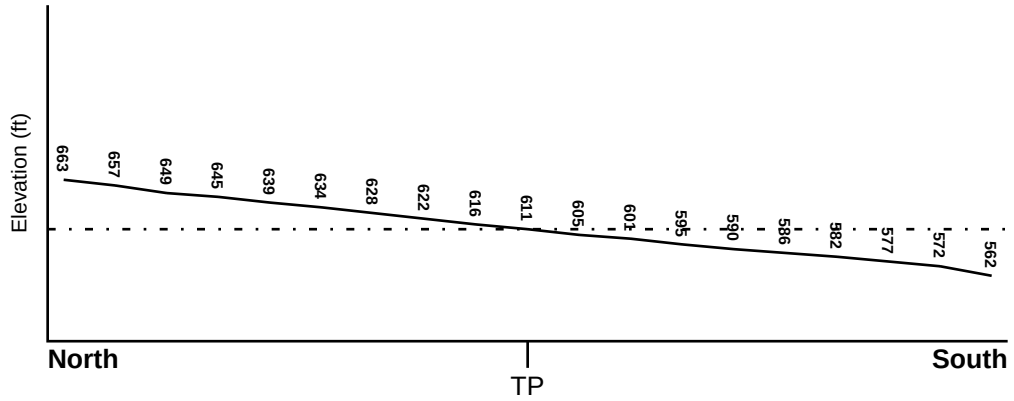

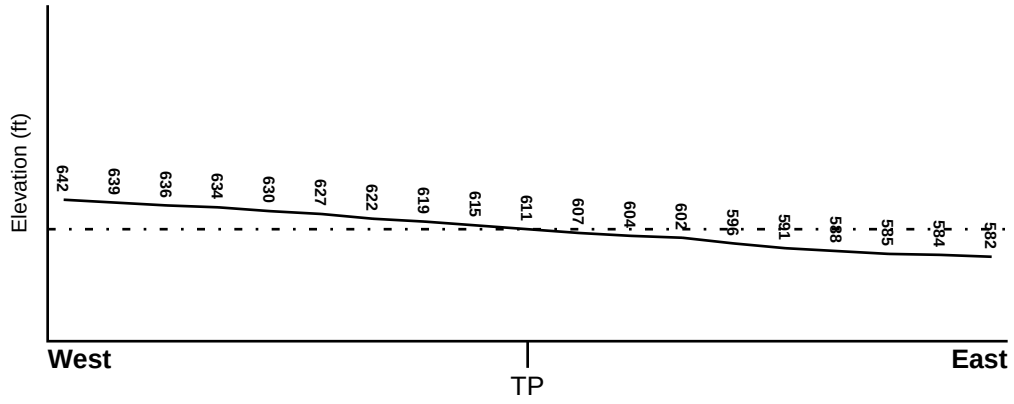

Target Property Elevation: 611 ft.

0 1/2 1 Miles

Source: Topography has been determined from the USGS 7.5' Digital Elevation Model and should be evaluated on a relative (not an absolute) basis. Relative elevation information between sites of close proximity should be field verified.

GEOCHECK® - PHYSICAL SETTING SOURCE SUMMARY

HYDROLOGIC INFORMATION

Surface water can act as a hydrologic barrier to groundwater flow. Such hydrologic information can be used to assist the environmental professional in forming an opinion about the impact of nearby contaminated properties or, should contamination exist on the target property, what downgradient sites might be impacted.

Refer to the Physical Setting Source Map following this summary for hydrologic information (major waterways and bodies of water).

FEMA FLOOD ZONE

Flood Plain Panel at Target Property	FEMA Source Type
06037C1337F	FEMA FIRM Flood data

Additional Panels in search area:	FEMA Source Type
06037C1328F	FEMA FIRM Flood data
06037C1329F	FEMA FIRM Flood data
06037C1340F	FEMA FIRM Flood data

NATIONAL WETLAND INVENTORY

NWI Quad at Target Property	NWI Electronic Data Coverage
BURBANK	YES - refer to the Overview Map and Detail Map

HYDROGEOLOGIC INFORMATION

Hydrogeologic information obtained by installation of wells on a specific site can often be an indicator of groundwater flow direction in the immediate area. Such hydrogeologic information can be used to assist the environmental professional in forming an opinion about the impact of nearby contaminated properties or, should contamination exist on the target property, what downgradient sites might be impacted.

Site-Specific Hydrogeological Data*:

Search Radius:	1.25 miles
Status:	Not found

AQUIFLOW®

Search Radius: 1.000 Mile.

EDR has developed the AQUIFLOW Information System to provide data on the general direction of groundwater flow at specific points. EDR has reviewed reports submitted by environmental professionals to regulatory authorities at select sites and has extracted the date of the report, groundwater flow direction as determined hydrogeologically, and the depth to water table.

MAP ID	LOCATION FROM TP	GENERAL DIRECTION GROUNDWATER FLOW
Not Reported		

* ©1996 Site−specific hydrogeological data gathered by CERCLIS Alerts, Inc., Bainbridge Island, WA. All rights reserved. All of the information and opinions presented are those of the cited EPA report(s), which were completed under a Comprehensive Environmental Response Compensation and Liability Information System (CERCLIS) investigation.

GEOCHECK® - PHYSICAL SETTING SOURCE SUMMARY

GROUNDWATER FLOW VELOCITY INFORMATION

Groundwater flow velocity information for a particular site is best determined by a qualified environmental professional using site specific geologic and soil strata data. If such data are not reasonably ascertainable, it may be necessary to rely on other sources of information, including geologic age identification, rock stratigraphic unit and soil characteristics data collected on nearby properties and regional soil information. In general, contaminant plumes move more quickly through sandy-gravelly types of soils than silty-clayey types of soils.

GEOLOGIC INFORMATION IN GENERAL AREA OF TARGET PROPERTY

Geologic information can be used by the environmental professional in forming an opinion about the relative speed at which contaminant migration may be occurring.

ROCK STRATIGRAPHIC UNIT

Era:	Cenozoic
System:	Quaternary
Series:	Quaternary
Code:	Q *(decoded above as Era, System & Series)*

GEOLOGIC AGE IDENTIFICATION

Category: Stratifed Sequence

Geologic Age and Rock Stratigraphic Unit Source: P.G. Schruben, R.E. Arndt and W.J. Bawiec, Geology of the Conterminous U.S. at 1:2,500,000 Scale - a digital representation of the 1974 P.B. King and H.M. Beikman Map, USGS Digital Data Series DDS - 11 (1994).

DOMINANT SOIL COMPOSITION IN GENERAL AREA OF TARGET PROPERTY

The U.S. Department of Agriculture's (USDA) Soil Conservation Service (SCS) leads the National Cooperative Soil Survey (NCSS) and is responsible for collecting, storing, maintaining and distributing soil survey information for privately owned lands in the United States. A soil map in a soil survey is a representation of soil patterns in a landscape. Soil maps for STATSGO are compiled by generalizing more detailed (SSURGO) soil survey maps. The following information is based on Soil Conservation Service STATSGO data.

Soil Component Name: URBAN LAND

Soil Surface Texture: variable

Hydrologic Group: Not reported

Soil Drainage Class: Not reported

Hydric Status: Soil does not meet the requirements for a hydric soil.

Corrosion Potential - Uncoated Steel: Not Reported

Depth to Bedrock Min: > 10 inches

Depth to Bedrock Max: > 10 inches

GEOCHECK® - PHYSICAL SETTING SOURCE SUMMARY

Soil Layer Information							
	Boundary			Classification			
Layer	Upper	Lower	Soil Texture Class	AASHTO Group	Unified Soil	Permeability Rate (in/hr)	Soil Reaction (pH)
1	0 inches	6 inches	variable	Not reported	Not reported	Max: 0.00 Min: 0.00	Max: 0.00 Min: 0.00

OTHER SOIL TYPES IN AREA

Based on Soil Conservation Service STATSGO data, the following additional subordinant soil types may appear within the general area of target property.

Soil Surface Textures: loam
clay
silt loam
loamy sand
sandy loam
fine sand
clay loam
gravelly - sandy loam
coarse sand
gravelly - sand
sand

Surficial Soil Types: loam
clay
silt loam
loamy sand
sandy loam
fine sand
clay loam
gravelly - sandy loam
coarse sand
gravelly - sand
sand

Shallow Soil Types: fine sandy loam
gravelly - loam
sand
silty clay

Deeper Soil Types: stratified
clay loam
silty clay loam
gravelly - sandy loam
coarse sand
sand
weathered bedrock
very fine sandy loam

GEOCHECK® - PHYSICAL SETTING SOURCE SUMMARY

LOCAL / REGIONAL WATER AGENCY RECORDS

EDR Local/Regional Water Agency records provide water well information to assist the environmental professional in assessing sources that may impact ground water flow direction, and in forming an opinion about the impact of contaminant migration on nearby drinking water wells.

WELL SEARCH DISTANCE INFORMATION

DATABASE	SEARCH DISTANCE (miles)
Federal USGS	1.000
Federal FRDS PWS	Nearest PWS within 0.001 miles
State Database	1.000

FEDERAL USGS WELL INFORMATION

MAP ID	WELL ID	LOCATION FROM TP
1	USGS40000142390	1/4 - 1/2 Mile NNW
2	USGS40000142375	1/4 - 1/2 Mile West
3	USGS40000142386	1/2 - 1 Mile NW
4	USGS40000142397	1/2 - 1 Mile NNW
13	USGS40000142372	1/2 - 1 Mile West
14	USGS40000142387	1/2 - 1 Mile WNW
15	USGS40000142399	1/2 - 1 Mile NW
16	USGS40000142401	1/2 - 1 Mile NW
17	USGS40000142411	1/2 - 1 Mile NNW
18	USGS40000142303	1/2 - 1 Mile SSE

FEDERAL FRDS PUBLIC WATER SUPPLY SYSTEM INFORMATION

MAP ID	WELL ID	LOCATION FROM TP
No PWS System Found		

Note: PWS System location is not always the same as well location.

STATE DATABASE WELL INFORMATION

MAP ID	WELL ID	LOCATION FROM TP
A5	579	1/2 - 1 Mile WNW
A6	580	1/2 - 1 Mile WNW
A7	577	1/2 - 1 Mile WNW
A8	578	1/2 - 1 Mile WNW
A9	583	1/2 - 1 Mile WNW
A10	594	1/2 - 1 Mile WNW
A11	581	1/2 - 1 Mile WNW
A12	582	1/2 - 1 Mile WNW
B19	603	1/2 - 1 Mile SSE
B20	593	1/2 - 1 Mile SSE
B21	592	1/2 - 1 Mile SSE

GEOCHECK® - PHYSICAL SETTING SOURCE SUMMARY

STATE DATABASE WELL INFORMATION

MAP ID	WELL ID	LOCATION FROM TP
B22	602	1/2 - 1 Mile SSE
B23	601	1/2 - 1 Mile SSE

PHYSICAL SETTING SOURCE MAP - 5522294.2s

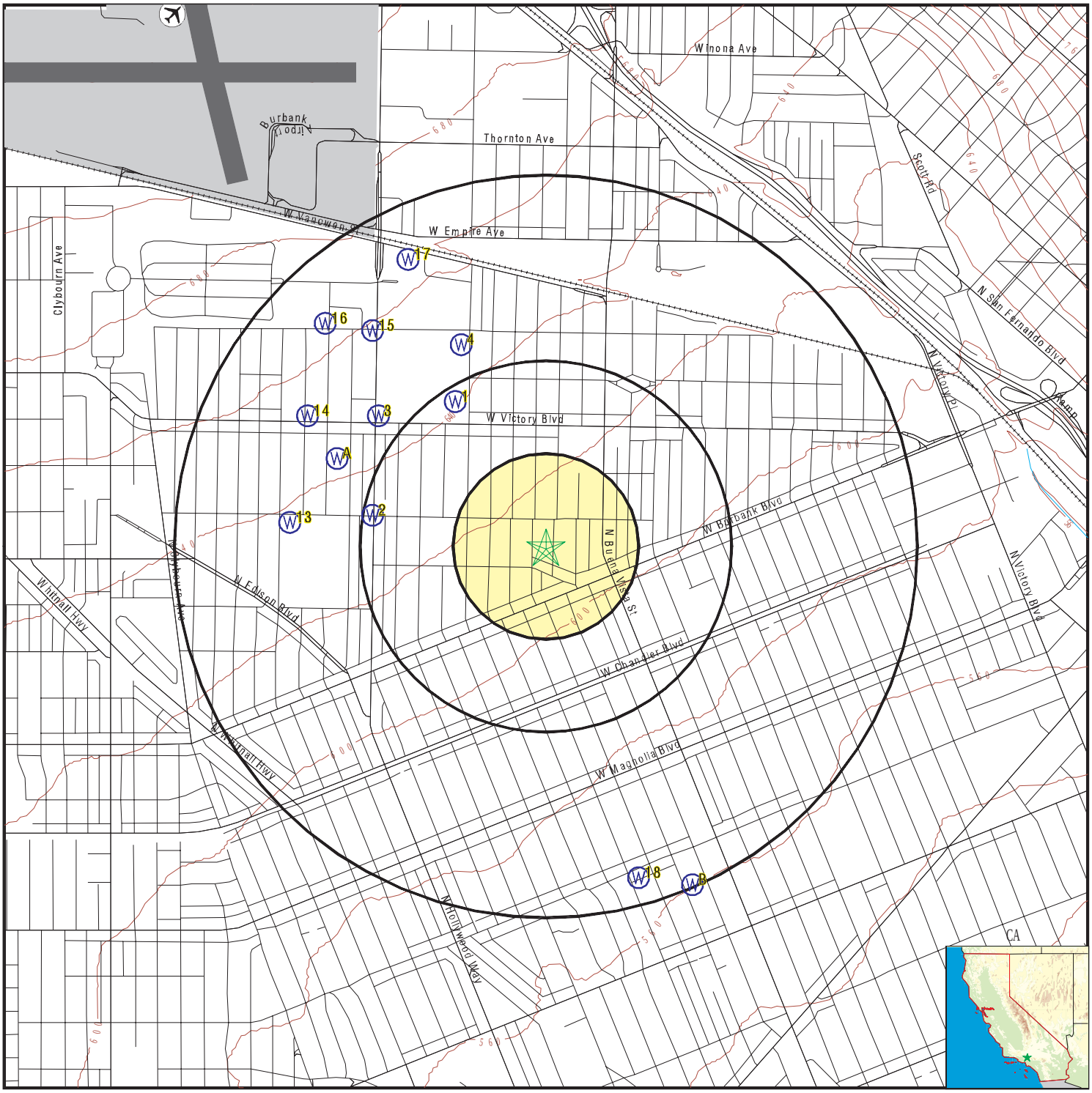

0 1/4 1/2 1 Miles

- County Boundary
- Major Roads
- Contour Lines
- Earthquake Fault Lines
- Airports
- Earthquake epicenter, Richter 5 or greater
- Water Wells
- Public Water Supply Wells
- Cluster of Multiple Icons
- Groundwater Flow Direction
- GI Indeterminate Groundwater Flow at Location
- GV Groundwater Flow Varies at Location
- HD Closest Hydrogeological Data
- Oil, gas or related wells

SITE NAME:	HSR B-LA New Footprint Near Burbank Station	CLIENT:	Diaz-Yourman & Associates
ADDRESS:	Near Proposed Burbank Airport Station Burbank CA 91505	CONTACT:	KC
		INQUIRY #:	5522294.2s
LAT/LONG:	34.179901 / 118.341101	DATE:	January 02, 2019 9:29 am

Copyright © 2018 EDR, Inc. © 2015 TomTom Rel. 2015.

GEOCHECK® - PHYSICAL SETTING SOURCE MAP FINDINGS

Map ID Direction Distance Elevation	Database	EDR ID Number
1 **NNW** **1/4 - 1/2 Mile** **Higher**	**FED USGS**	**USGS40000142390**

Organization ID:	USGS-CA		
Organization Name:	USGS California Water Science Center		
Monitor Location:	001N014W09H004S	Type:	Well
Description:	Not Reported	HUC:	18070105
Drainage Area:	Not Reported	Drainage Area Units:	Not Reported
Contrib Drainage Area:	Not Reported	Contrib Drainage Area Unts:	Not Reported
Aquifer:	California Coastal Basin aquifers		
Formation Type:	Not Reported	Aquifer Type:	Not Reported
Construction Date:	Not Reported	Well Depth:	810
Well Depth Units:	ft	Well Hole Depth:	896
Well Hole Depth Units:	ft		

2 **West** **1/4 - 1/2 Mile** **Higher**	**FED USGS**	**USGS40000142375**

Organization ID:	USGS-CA		
Organization Name:	USGS California Water Science Center		
Monitor Location:	001N014W09K002S	Type:	Well
Description:	Not Reported	HUC:	18070105
Drainage Area:	Not Reported	Drainage Area Units:	Not Reported
Contrib Drainage Area:	Not Reported	Contrib Drainage Area Unts:	Not Reported
Aquifer:	California Coastal Basin aquifers		
Formation Type:	Not Reported	Aquifer Type:	Not Reported
Construction Date:	Not Reported	Well Depth:	780
Well Depth Units:	ft	Well Hole Depth:	812
Well Hole Depth Units:	ft		

3 **NW** **1/2 - 1 Mile** **Higher**	**FED USGS**	**USGS40000142386**

Organization ID:	USGS-CA		
Organization Name:	USGS California Water Science Center		
Monitor Location:	001N014W09G002S	Type:	Well
Description:	Not Reported	HUC:	18070105
Drainage Area:	Not Reported	Drainage Area Units:	Not Reported
Contrib Drainage Area:	Not Reported	Contrib Drainage Area Unts:	Not Reported
Aquifer:	California Coastal Basin aquifers		
Formation Type:	Not Reported	Aquifer Type:	Not Reported
Construction Date:	Not Reported	Well Depth:	737
Well Depth Units:	ft	Well Hole Depth:	792
Well Hole Depth Units:	ft		

Map ID Direction Distance Elevation	Database	EDR ID Number
4 **NNW** **1/2 - 1 Mile** **Higher**	**FED USGS**	**USGS40000142397**

Organization ID:	USGS-CA		
Organization Name:	USGS California Water Science Center		
Monitor Location:	001N014W09H001S	Type:	Well
Description:	Not Reported	HUC:	18070105
Drainage Area:	Not Reported	Drainage Area Units:	Not Reported
Contrib Drainage Area:	Not Reported	Contrib Drainage Area Unts:	Not Reported
Aquifer:	California Coastal Basin aquifers		
Formation Type:	Not Reported	Aquifer Type:	Not Reported
Construction Date:	Not Reported	Well Depth:	510
Well Depth Units:	ft	Well Hole Depth:	589
Well Hole Depth Units:	ft		

A5 **WNW** **1/2 - 1 Mile** **Higher**	**CA WELLS**	**579**	

Seq:	579	Prim sta c:	01N/14W-09H01 S
Frds no:	1910179004	County:	19
District:	07	User id:	4TH
System no:	1910179	Water type:	G
Source nam:	WELL 10 - MONITORING SITE	Station ty:	WELL/AMBNT/MUN/INTAKE/SUPPLY
Latitude:	341100.0	Longitude:	1182100.0
Precision:	8	Status:	MW
Comment 1:	Not Reported	Comment 2:	Not Reported
Comment 3:	Not Reported	Comment 4:	Not Reported
Comment 5:	Not Reported	Comment 6:	Not Reported
Comment 7:	Not Reported		
System no:	1910179	System nam:	BURBANK-CITY, WATER DEPT.
Hqname:	Not Reported	Address:	PO BOX 631
City:	BURBANK	State:	CA
Zip:	91503	Zip ext:	Not Reported
Pop serv:	93643	Connection:	25731
Area serve:	BURBANK		
Sample date:	09-FEB-18	Finding:	10.
Chemical:	TRICHLOROETHYLENE	Report units:	UG/L
Dlr:	0.5		
Sample date:	09-FEB-18	Finding:	28.
Chemical:	TETRACHLOROETHYLENE	Report units:	UG/L
Dlr:	0.5		
Sample date:	09-FEB-18	Finding:	0.54
Chemical:	CARBON TETRACHLORIDE	Report units:	UG/L
Dlr:	0.5		
Sample date:	09-FEB-18	Finding:	1.9
Chemical:	CHROMIUM, HEXAVALENT	Report units:	UG/L
Dlr:	1.		
Sample date:	09-FEB-18	Finding:	4.9

Chemical:	NITRATE (AS N)	Report units:	MG/L
Dlr:	0.4		
Sample date:	09-FEB-18	Finding:	7.4e-002
Chemical:	1,2,3-TRICHLOROPROPANE	Report units:	UG/L
Dlr:	5.e-003		
Sample date:	12-JAN-18	Finding:	2.3
Chemical:	CHROMIUM, HEXAVALENT	Report units:	UG/L
Dlr:	1.		
Sample date:	12-JAN-18	Finding:	0.58
Chemical:	CARBON TETRACHLORIDE	Report units:	UG/L
Dlr:	0.5		
Sample date:	12-JAN-18	Finding:	26.
Chemical:	TETRACHLOROETHYLENE	Report units:	UG/L
Dlr:	0.5		
Sample date:	12-JAN-18	Finding:	11.
Chemical:	TRICHLOROETHYLENE	Report units:	UG/L
Dlr:	0.5		
Sample date:	12-JAN-18	Finding:	450.
Chemical:	TOTAL DISSOLVED SOLIDS	Report units:	MG/L
Dlr:	0.		
Sample date:	12-JAN-18	Finding:	12000.
Chemical:	CARBON DIOXIDE	Report units:	UG/L
Dlr:	0.		
Sample date:	12-JAN-18	Finding:	9.e-002
Chemical:	1,2,3-TRICHLOROPROPANE	Report units:	UG/L
Dlr:	5.e-003		
Sample date:	12-JAN-18	Finding:	22.3
Chemical:	MAGNESIUM	Report units:	MG/L
Dlr:	0.		
Sample date:	12-JAN-18	Finding:	90.4
Chemical:	CALCIUM	Report units:	MG/L
Dlr:	0.		
Sample date:	12-JAN-18	Finding:	318.
Chemical:	HARDNESS (TOTAL) AS CACO3	Report units:	MG/L
Dlr:	0.		
Sample date:	12-JAN-18	Finding:	4.9
Chemical:	NITRATE (AS N)	Report units:	MG/L
Dlr:	0.4		
Sample date:	12-JAN-18	Finding:	290.
Chemical:	BICARBONATE ALKALINITY	Report units:	MG/L
Dlr:	0.		
Sample date:	12-JAN-18	Finding:	7.6
Chemical:	PH, LABORATORY	Report units:	Not Reported
Dlr:	0.		
Sample date:	12-JAN-18	Finding:	240.
Chemical:	ALKALINITY (TOTAL) AS CACO3	Report units:	MG/L
Dlr:	0.		

Sample date:	06-DEC-17	Finding:	10.
Chemical:	TRICHLOROETHYLENE	Report units:	UG/L
Dlr:	0.5		
Sample date:	06-DEC-17	Finding:	8.3e-002
Chemical:	1,2,3-TRICHLOROPROPANE	Report units:	UG/L
Dlr:	5.e-003		
Sample date:	06-DEC-17	Finding:	25.
Chemical:	TETRACHLOROETHYLENE	Report units:	UG/L
Dlr:	0.5		
Sample date:	06-DEC-17	Finding:	0.69
Chemical:	CARBON TETRACHLORIDE	Report units:	UG/L
Dlr:	0.5		
Sample date:	06-DEC-17	Finding:	2.
Chemical:	CHROMIUM, HEXAVALENT	Report units:	UG/L
Dlr:	1.		
Sample date:	06-DEC-17	Finding:	3.8
Chemical:	NITRATE (AS N)	Report units:	MG/L
Dlr:	0.4		
Sample date:	10-NOV-17	Finding:	4.2
Chemical:	NITRATE (AS N)	Report units:	MG/L
Dlr:	0.4		
Sample date:	10-NOV-17	Finding:	2.
Chemical:	CHROMIUM, HEXAVALENT	Report units:	UG/L
Dlr:	1.		
Sample date:	10-NOV-17	Finding:	0.67
Chemical:	CARBON TETRACHLORIDE	Report units:	UG/L
Dlr:	0.5		
Sample date:	10-NOV-17	Finding:	31.
Chemical:	TETRACHLOROETHYLENE	Report units:	UG/L
Dlr:	0.5		
Sample date:	10-NOV-17	Finding:	12.
Chemical:	TRICHLOROETHYLENE	Report units:	UG/L
Dlr:	0.5		
Sample date:	10-NOV-17	Finding:	9.1e-002
Chemical:	1,2,3-TRICHLOROPROPANE	Report units:	UG/L
Dlr:	5.e-003		
Sample date:	05-OCT-17	Finding:	90.9
Chemical:	CALCIUM	Report units:	MG/L
Dlr:	0.		
Sample date:	05-OCT-17	Finding:	322.
Chemical:	HARDNESS (TOTAL) AS CACO3	Report units:	MG/L
Dlr:	0.		
Sample date:	05-OCT-17	Finding:	5.2
Chemical:	NITRATE (AS N)	Report units:	MG/L
Dlr:	0.4		
Sample date:	05-OCT-17	Finding:	290.
Chemical:	BICARBONATE ALKALINITY	Report units:	MG/L

Dlr:	0.		
Sample date:	05-OCT-17	Finding:	240.
Chemical:	ALKALINITY (TOTAL) AS CACO3	Report units:	MG/L
Dlr:	0.		
Sample date:	05-OCT-17	Finding:	7.71
Chemical:	PH, LABORATORY	Report units:	Not Reported
Dlr:	0.		
Sample date:	05-OCT-17	Finding:	23.
Chemical:	MAGNESIUM	Report units:	MG/L
Dlr:	0.		
Sample date:	05-OCT-17	Finding:	7.9e-002
Chemical:	1,2,3-TRICHLOROPROPANE	Report units:	UG/L
Dlr:	5.e-003		
Sample date:	05-OCT-17	Finding:	220000.
Chemical:	CARBON DIOXIDE	Report units:	UG/L
Dlr:	0.		
Sample date:	05-OCT-17	Finding:	450.
Chemical:	TOTAL DISSOLVED SOLIDS	Report units:	MG/L
Dlr:	0.		
Sample date:	05-OCT-17	Finding:	10.
Chemical:	TRICHLOROETHYLENE	Report units:	UG/L
Dlr:	0.5		
Sample date:	05-OCT-17	Finding:	27.
Chemical:	TETRACHLOROETHYLENE	Report units:	UG/L
Dlr:	0.5		
Sample date:	05-OCT-17	Finding:	1.9
Chemical:	CHROMIUM, HEXAVALENT	Report units:	UG/L
Dlr:	1.		
Sample date:	18-SEP-17	Finding:	2.2
Chemical:	CHROMIUM, HEXAVALENT	Report units:	UG/L
Dlr:	1.		
Sample date:	08-SEP-17	Finding:	2.
Chemical:	CHROMIUM, HEXAVALENT	Report units:	UG/L
Dlr:	1.		
Sample date:	08-SEP-17	Finding:	30.
Chemical:	TETRACHLOROETHYLENE	Report units:	UG/L
Dlr:	0.5		
Sample date:	08-SEP-17	Finding:	8.8
Chemical:	TRICHLOROETHYLENE	Report units:	UG/L
Dlr:	0.5		
Sample date:	08-SEP-17	Finding:	3.8
Chemical:	NITRATE (AS N)	Report units:	MG/L
Dlr:	0.4		
Sample date:	08-SEP-17	Finding:	7.5e-002
Chemical:	1,2,3-TRICHLOROPROPANE	Report units:	UG/L
Dlr:	5.e-003		

Sample date:	08-AUG-17	Finding:	9.1e-002
Chemical:	1,2,3-TRICHLOROPROPANE	Report units:	UG/L
Dlr:	5.e-003		
Sample date:	01-AUG-17	Finding:	10.
Chemical:	TRICHLOROETHYLENE	Report units:	UG/L
Dlr:	0.5		
Sample date:	01-AUG-17	Finding:	27.
Chemical:	TETRACHLOROETHYLENE	Report units:	UG/L
Dlr:	0.5		
Sample date:	01-AUG-17	Finding:	0.54
Chemical:	CARBON TETRACHLORIDE	Report units:	UG/L
Dlr:	0.5		
Sample date:	01-AUG-17	Finding:	1.8
Chemical:	CHROMIUM, HEXAVALENT	Report units:	UG/L
Dlr:	1.		
Sample date:	01-AUG-17	Finding:	5.3
Chemical:	NITRATE (AS N)	Report units:	MG/L
Dlr:	0.4		
Sample date:	05-JUL-17	Finding:	260.
Chemical:	ALKALINITY (TOTAL) AS CACO3	Report units:	MG/L
Dlr:	0.		
Sample date:	05-JUL-17	Finding:	310.
Chemical:	BICARBONATE ALKALINITY	Report units:	MG/L
Dlr:	0.		
Sample date:	05-JUL-17	Finding:	5.1
Chemical:	NITRATE (AS N)	Report units:	MG/L
Dlr:	0.4		
Sample date:	05-JUL-17	Finding:	306.
Chemical:	HARDNESS (TOTAL) AS CACO3	Report units:	MG/L
Dlr:	0.		
Sample date:	05-JUL-17	Finding:	85.5
Chemical:	CALCIUM	Report units:	MG/L
Dlr:	0.		
Sample date:	05-JUL-17	Finding:	22.5
Chemical:	MAGNESIUM	Report units:	MG/L
Dlr:	0.		
Sample date:	05-JUL-17	Finding:	1.9
Chemical:	CHROMIUM, HEXAVALENT	Report units:	UG/L
Dlr:	1.		
Sample date:	05-JUL-17	Finding:	0.61
Chemical:	CARBON TETRACHLORIDE	Report units:	UG/L
Dlr:	0.5		
Sample date:	05-JUL-17	Finding:	30.
Chemical:	TETRACHLOROETHYLENE	Report units:	UG/L
Dlr:	0.5		
Sample date:	05-JUL-17	Finding:	12.
Chemical:	TRICHLOROETHYLENE	Report units:	UG/L

Dlr:	0.5		
Sample date:	05-JUL-17	Finding:	470.
Chemical:	TOTAL DISSOLVED SOLIDS	Report units:	MG/L
Dlr:	0.		
Sample date:	05-JUL-17	Finding:	9860.
Chemical:	CARBON DIOXIDE	Report units:	UG/L
Dlr:	0.		
Sample date:	05-JUL-17	Finding:	9.2e-002
Chemical:	1,2,3-TRICHLOROPROPANE	Report units:	UG/L
Dlr:	5.e-003		
Sample date:	05-JUL-17	Finding:	7.72
Chemical:	PH, LABORATORY	Report units:	Not Reported
Dlr:	0.		
Sample date:	08-JUN-17	Finding:	5.1
Chemical:	NITRATE (AS N)	Report units:	MG/L
Dlr:	0.4		
Sample date:	08-JUN-17	Finding:	1.8
Chemical:	CHROMIUM, HEXAVALENT	Report units:	UG/L
Dlr:	1.		
Sample date:	08-JUN-17	Finding:	0.86
Chemical:	CARBON TETRACHLORIDE	Report units:	UG/L
Dlr:	0.5		
Sample date:	08-JUN-17	Finding:	38.
Chemical:	TETRACHLOROETHYLENE	Report units:	UG/L
Dlr:	0.5		
Sample date:	08-JUN-17	Finding:	0.65
Chemical:	DICHLORODIFLUOROMETHANE (FREON 12)	Report units:	UG/L
Dlr:	0.5		
Sample date:	08-JUN-17	Finding:	14.
Chemical:	TRICHLOROETHYLENE	Report units:	UG/L
Dlr:	0.5		
Sample date:	08-JUN-17	Finding:	8.5e-002
Chemical:	1,2,3-TRICHLOROPROPANE	Report units:	UG/L
Dlr:	5.e-003		
Sample date:	04-MAY-17	Finding:	4.9
Chemical:	NITRATE (AS N)	Report units:	MG/L
Dlr:	0.4		
Sample date:	04-MAY-17	Finding:	1.8
Chemical:	CHROMIUM, HEXAVALENT	Report units:	UG/L
Dlr:	1.		
Sample date:	04-MAY-17	Finding:	0.59
Chemical:	CARBON TETRACHLORIDE	Report units:	UG/L
Dlr:	0.5		
Sample date:	04-MAY-17	Finding:	30.
Chemical:	TETRACHLOROETHYLENE	Report units:	UG/L
Dlr:	0.5		

Sample date:	04-MAY-17	Finding:	0.61
Chemical:	DICHLORODIFLUOROMETHANE (FREON 12)	Report units:	UG/L
Dlr:	0.5		
Sample date:	04-MAY-17	Finding:	11.
Chemical:	TRICHLOROETHYLENE	Report units:	UG/L
Dlr:	0.5		
Sample date:	04-MAY-17	Finding:	8.6e-002
Chemical:	1,2,3-TRICHLOROPROPANE	Report units:	UG/L
Dlr:	5.e-003		
Sample date:	12-APR-17	Finding:	326.
Chemical:	HARDNESS (TOTAL) AS CACO3	Report units:	MG/L
Dlr:	0.		
Sample date:	12-APR-17	Finding:	3.4e-002
Chemical:	GROSS ALPHA MDA95	Report units:	PCI/L
Dlr:	0.		
Sample date:	12-APR-17	Finding:	12.5
Chemical:	AGGRSSIVE INDEX (CORROSIVITY)	Report units:	Not Reported
Dlr:	0.		
Sample date:	12-APR-17	Finding:	7.5e-002
Chemical:	1,2,3-TRICHLOROPROPANE	Report units:	UG/L
Dlr:	5.e-003		
Sample date:	12-APR-17	Finding:	229000.
Chemical:	CARBON DIOXIDE	Report units:	UG/L
Dlr:	0.		
Sample date:	12-APR-17	Finding:	460.
Chemical:	TOTAL DISSOLVED SOLIDS	Report units:	MG/L
Dlr:	0.		
Sample date:	12-APR-17	Finding:	14.
Chemical:	URANIUM (PCI/L)	Report units:	PCI/L
Dlr:	1.		
Sample date:	12-APR-17	Finding:	0.628
Chemical:	GROSS ALPHA COUNTING ERROR	Report units:	PCI/L
Dlr:	0.		
Sample date:	12-APR-17	Finding:	1.8
Chemical:	CHROMIUM, HEXAVALENT	Report units:	UG/L
Dlr:	1.		
Sample date:	12-APR-17	Finding:	110.
Chemical:	BARIUM	Report units:	UG/L
Dlr:	100.		
Sample date:	12-APR-17	Finding:	0.48
Chemical:	FLUORIDE (F) (NATURAL-SOURCE)	Report units:	MG/L
Dlr:	0.1		
Sample date:	12-APR-17	Finding:	78.
Chemical:	SULFATE	Report units:	MG/L
Dlr:	0.5		
Sample date:	12-APR-17	Finding:	33.
Chemical:	CHLORIDE	Report units:	MG/L

Dlr:	0.		
Sample date:	12-APR-17	Finding:	5.
Chemical:	POTASSIUM	Report units:	MG/L
Dlr:	0.		
Sample date:	12-APR-17	Finding:	32.
Chemical:	SODIUM	Report units:	MG/L
Dlr:	0.		
Sample date:	12-APR-17	Finding:	24.9
Chemical:	MAGNESIUM	Report units:	MG/L
Dlr:	0.		
Sample date:	12-APR-17	Finding:	89.4
Chemical:	CALCIUM	Report units:	MG/L
Dlr:	0.		
Sample date:	12-APR-17	Finding:	4.8
Chemical:	NITRATE (AS N)	Report units:	MG/L
Dlr:	0.4		
Sample date:	12-APR-17	Finding:	8.9e-002
Chemical:	RADIUM 226 COUNTING ERROR	Report units:	PCI/L
Dlr:	0.		
Sample date:	12-APR-17	Finding:	0.283
Chemical:	RADIUM 228 COUNTING ERROR	Report units:	PCI/L
Dlr:	0.		
Sample date:	12-APR-17	Finding:	0.363
Chemical:	RADIUM 226 MDA95	Report units:	PCI/L
Dlr:	0.		
Sample date:	12-APR-17	Finding:	0.192
Chemical:	RADIUM 228 MDA95	Report units:	PCI/L
Dlr:	0.		
Sample date:	12-APR-17	Finding:	740.
Chemical:	SPECIFIC CONDUCTANCE	Report units:	US
Dlr:	0.		
Sample date:	12-APR-17	Finding:	7.72
Chemical:	PH, LABORATORY	Report units:	Not Reported
Dlr:	0.		
Sample date:	12-APR-17	Finding:	250.
Chemical:	ALKALINITY (TOTAL) AS CACO3	Report units:	MG/L
Dlr:	0.		
Sample date:	12-APR-17	Finding:	300.
Chemical:	BICARBONATE ALKALINITY	Report units:	MG/L
Dlr:	0.		
Sample date:	07-MAR-17	Finding:	4.6
Chemical:	NITRATE (AS N)	Report units:	MG/L
Dlr:	0.4		
Sample date:	07-MAR-17	Finding:	0.51
Chemical:	CARBON TETRACHLORIDE	Report units:	UG/L
Dlr:	0.5		

Sample date:	07-MAR-17	Finding:	24.
Chemical:	TETRACHLOROETHYLENE	Report units:	UG/L
Dlr:	0.5		
Sample date:	07-MAR-17	Finding:	8.2
Chemical:	TRICHLOROETHYLENE	Report units:	UG/L
Dlr:	0.5		
Sample date:	07-MAR-17	Finding:	7.5e-002
Chemical:	1,2,3-TRICHLOROPROPANE	Report units:	UG/L
Dlr:	5.e-003		
Sample date:	07-MAR-17	Finding:	1.8
Chemical:	CHROMIUM, HEXAVALENT	Report units:	UG/L
Dlr:	1.		
Sample date:	09-FEB-17	Finding:	26.
Chemical:	TETRACHLOROETHYLENE	Report units:	UG/L
Dlr:	0.5		
Sample date:	09-FEB-17	Finding:	6.3
Chemical:	TRICHLOROETHYLENE	Report units:	UG/L
Dlr:	0.5		
Sample date:	09-FEB-17	Finding:	470.
Chemical:	TOTAL DISSOLVED SOLIDS	Report units:	MG/L
Dlr:	0.		
Sample date:	09-FEB-17	Finding:	245000.
Chemical:	CARBON DIOXIDE	Report units:	UG/L
Dlr:	0.		
Sample date:	09-FEB-17	Finding:	7.1e-002
Chemical:	1,2,3-TRICHLOROPROPANE	Report units:	UG/L
Dlr:	5.e-003		
Sample date:	09-FEB-17	Finding:	7.83
Chemical:	PH, LABORATORY	Report units:	Not Reported
Dlr:	0.		
Sample date:	09-FEB-17	Finding:	4.3
Chemical:	NITRATE (AS N)	Report units:	MG/L
Dlr:	0.4		
Sample date:	09-FEB-17	Finding:	1.8
Chemical:	CHROMIUM, HEXAVALENT	Report units:	UG/L
Dlr:	1.		
Sample date:	09-FEB-17	Finding:	22.
Chemical:	MAGNESIUM	Report units:	MG/L
Dlr:	0.		
Sample date:	09-FEB-17	Finding:	81.6
Chemical:	CALCIUM	Report units:	MG/L
Dlr:	0.		
Sample date:	09-FEB-17	Finding:	294.
Chemical:	HARDNESS (TOTAL) AS CACO3	Report units:	MG/L
Dlr:	0.		
Sample date:	09-FEB-17	Finding:	330.
Chemical:	BICARBONATE ALKALINITY	Report units:	MG/L

Dlr:	0.		
Sample date:	09-FEB-17	Finding:	270.
Chemical:	ALKALINITY (TOTAL) AS CACO3	Report units:	MG/L
Dlr:	0.		
Sample date:	01-NOV-16	Finding:	1.8
Chemical:	CHROMIUM, HEXAVALENT	Report units:	UG/L
Dlr:	1.		
Sample date:	01-NOV-16	Finding:	10.
Chemical:	TRICHLOROETHYLENE	Report units:	UG/L
Dlr:	0.5		
Sample date:	01-NOV-16	Finding:	28.
Chemical:	TETRACHLOROETHYLENE	Report units:	UG/L
Dlr:	0.5		
Sample date:	01-NOV-16	Finding:	0.66
Chemical:	TOTAL TRIHALOMETHANES	Report units:	UG/L
Dlr:	0.		
Sample date:	01-NOV-16	Finding:	5.
Chemical:	NITRATE (AS N)	Report units:	MG/L
Dlr:	0.4		
Sample date:	04-OCT-16	Finding:	0.75
Chemical:	CARBON TETRACHLORIDE	Report units:	UG/L
Dlr:	0.5		
Sample date:	04-OCT-16	Finding:	1.8
Chemical:	CHROMIUM, HEXAVALENT	Report units:	UG/L
Dlr:	1.		
Sample date:	04-OCT-16	Finding:	23.
Chemical:	MAGNESIUM	Report units:	MG/L
Dlr:	0.		
Sample date:	04-OCT-16	Finding:	87.
Chemical:	CALCIUM	Report units:	MG/L
Dlr:	0.		
Sample date:	04-OCT-16	Finding:	310.
Chemical:	HARDNESS (TOTAL) AS CACO3	Report units:	MG/L
Dlr:	0.		
Sample date:	04-OCT-16	Finding:	5.2
Chemical:	NITRATE (AS N)	Report units:	MG/L
Dlr:	0.4		
Sample date:	04-OCT-16	Finding:	290.
Chemical:	BICARBONATE ALKALINITY	Report units:	MG/L
Dlr:	0.		
Sample date:	04-OCT-16	Finding:	240.
Chemical:	ALKALINITY (TOTAL) AS CACO3	Report units:	MG/L
Dlr:	0.		
Sample date:	04-OCT-16	Finding:	7.9
Chemical:	PH, LABORATORY	Report units:	Not Reported
Dlr:	0.		

Sample date:	04-OCT-16	Finding:	32.
Chemical:	TETRACHLOROETHYLENE	Report units:	UG/L
Dlr:	0.5		
Sample date:	04-OCT-16	Finding:	12.
Chemical:	TRICHLOROETHYLENE	Report units:	UG/L
Dlr:	0.5		
Sample date:	04-OCT-16	Finding:	460.
Chemical:	TOTAL DISSOLVED SOLIDS	Report units:	MG/L
Dlr:	0.		
Sample date:	04-OCT-16	Finding:	6000.
Chemical:	CARBON DIOXIDE	Report units:	UG/L
Dlr:	0.		
Sample date:	04-OCT-16	Finding:	0.81
Chemical:	TOTAL TRIHALOMETHANES	Report units:	UG/L
Dlr:	0.		
Sample date:	02-AUG-16	Finding:	0.55
Chemical:	CARBON TETRACHLORIDE	Report units:	UG/L
Dlr:	0.5		
Sample date:	02-AUG-16	Finding:	1.9
Chemical:	CHROMIUM, HEXAVALENT	Report units:	UG/L
Dlr:	1.		
Sample date:	02-AUG-16	Finding:	5.1
Chemical:	NITRATE (AS N)	Report units:	MG/L
Dlr:	0.4		
Sample date:	02-AUG-16	Finding:	33.
Chemical:	TETRACHLOROETHYLENE	Report units:	UG/L
Dlr:	0.5		
Sample date:	02-AUG-16	Finding:	0.76
Chemical:	TOTAL TRIHALOMETHANES	Report units:	UG/L
Dlr:	0.		
Sample date:	02-AUG-16	Finding:	11.
Chemical:	TRICHLOROETHYLENE	Report units:	UG/L
Dlr:	0.5		
Sample date:	02-AUG-16	Finding:	0.54
Chemical:	DICHLORODIFLUOROMETHANE (FREON 12)	Report units:	UG/L
Dlr:	0.5		
Sample date:	06-JUL-16	Finding:	0.72
Chemical:	TOTAL TRIHALOMETHANES	Report units:	UG/L
Dlr:	0.		
Sample date:	06-JUL-16	Finding:	460.
Chemical:	TOTAL DISSOLVED SOLIDS	Report units:	MG/L
Dlr:	0.		
Sample date:	06-JUL-16	Finding:	9.5
Chemical:	TRICHLOROETHYLENE	Report units:	UG/L
Dlr:	0.5		
Sample date:	06-JUL-16	Finding:	0.52
Chemical:	DICHLORODIFLUOROMETHANE (FREON 12)	Report units:	UG/L

Dlr:	0.5		
Sample date:	06-JUL-16	Finding:	31.
Chemical:	TETRACHLOROETHYLENE	Report units:	UG/L
Dlr:	0.5		
Sample date:	06-JUL-16	Finding:	0.6
Chemical:	CARBON TETRACHLORIDE	Report units:	UG/L
Dlr:	0.5		
Sample date:	06-JUL-16	Finding:	1.8
Chemical:	CHROMIUM, HEXAVALENT	Report units:	UG/L
Dlr:	1.		
Sample date:	06-JUL-16	Finding:	24.
Chemical:	MAGNESIUM	Report units:	MG/L
Dlr:	0.		
Sample date:	06-JUL-16	Finding:	86.
Chemical:	CALCIUM	Report units:	MG/L
Dlr:	0.		
Sample date:	06-JUL-16	Finding:	310.
Chemical:	HARDNESS (TOTAL) AS CACO3	Report units:	MG/L
Dlr:	0.		
Sample date:	06-JUL-16	Finding:	5.
Chemical:	NITRATE (AS N)	Report units:	MG/L
Dlr:	0.4		
Sample date:	06-JUL-16	Finding:	290.
Chemical:	BICARBONATE ALKALINITY	Report units:	MG/L
Dlr:	0.		
Sample date:	06-JUL-16	Finding:	240.
Chemical:	ALKALINITY (TOTAL) AS CACO3	Report units:	MG/L
Dlr:	0.		
Sample date:	06-JUL-16	Finding:	7.7
Chemical:	PH, LABORATORY	Report units:	Not Reported
Dlr:	0.		
Sample date:	06-JUL-16	Finding:	9500.
Chemical:	CARBON DIOXIDE	Report units:	UG/L
Dlr:	0.		
Sample date:	06-MAY-16	Finding:	5.
Chemical:	NITRATE (AS N)	Report units:	MG/L
Dlr:	0.4		
Sample date:	06-MAY-16	Finding:	1.8
Chemical:	CHROMIUM, HEXAVALENT	Report units:	UG/L
Dlr:	1.		
Sample date:	06-MAY-16	Finding:	23.
Chemical:	TETRACHLOROETHYLENE	Report units:	UG/L
Dlr:	0.5		
Sample date:	06-MAY-16	Finding:	7.6
Chemical:	TRICHLOROETHYLENE	Report units:	UG/L
Dlr:	0.5		

Sample date:	06-MAY-16	Finding:	0.61
Chemical:	TOTAL TRIHALOMETHANES	Report units:	UG/L
Dlr:	0.		
Sample date:	13-APR-16	Finding:	13.
Chemical:	AGGRSSIVE INDEX (CORROSIVITY)	Report units:	Not Reported
Dlr:	0.		
Sample date:	13-APR-16	Finding:	4.9
Chemical:	NITRATE + NITRITE (AS N)	Report units:	MG/L
Dlr:	0.4		
Sample date:	13-APR-16	Finding:	730.
Chemical:	SPECIFIC CONDUCTANCE	Report units:	US
Dlr:	0.		
Sample date:	13-APR-16	Finding:	7.9
Chemical:	PH, LABORATORY	Report units:	Not Reported
Dlr:	0.		
Sample date:	13-APR-16	Finding:	240.
Chemical:	ALKALINITY (TOTAL) AS CACO3	Report units:	MG/L
Dlr:	0.		
Sample date:	13-APR-16	Finding:	290.
Chemical:	BICARBONATE ALKALINITY	Report units:	MG/L
Dlr:	0.		
Sample date:	13-APR-16	Finding:	4.9
Chemical:	NITRATE (AS N)	Report units:	MG/L
Dlr:	0.4		
Sample date:	13-APR-16	Finding:	6.e-002
Chemical:	SULFIDE	Report units:	MG/L
Dlr:	0.		
Sample date:	13-APR-16	Finding:	310.
Chemical:	HARDNESS (TOTAL) AS CACO3	Report units:	MG/L
Dlr:	0.		
Sample date:	13-APR-16	Finding:	87.
Chemical:	CALCIUM	Report units:	MG/L
Dlr:	0.		
Sample date:	13-APR-16	Finding:	23.
Chemical:	MAGNESIUM	Report units:	MG/L
Dlr:	0.		
Sample date:	13-APR-16	Finding:	31.
Chemical:	SODIUM	Report units:	MG/L
Dlr:	0.		
Sample date:	13-APR-16	Finding:	4.7
Chemical:	POTASSIUM	Report units:	MG/L
Dlr:	0.		
Sample date:	13-APR-16	Finding:	31.
Chemical:	CHLORIDE	Report units:	MG/L
Dlr:	0.		
Sample date:	13-APR-16	Finding:	76.
Chemical:	SULFATE	Report units:	MG/L

Dlr:	0.5		
Sample date:	13-APR-16	Finding:	0.46
Chemical:	FLUORIDE (F) (NATURAL-SOURCE)	Report units:	MG/L
Dlr:	0.1		
Sample date:	13-APR-16	Finding:	120.
Chemical:	BARIUM	Report units:	UG/L
Dlr:	100.		
Sample date:	13-APR-16	Finding:	160.
Chemical:	BORON	Report units:	UG/L
Dlr:	100.		
Sample date:	13-APR-16	Finding:	1.9
Chemical:	CHROMIUM, HEXAVALENT	Report units:	UG/L
Dlr:	1.		
Sample date:	13-APR-16	Finding:	5.7
Chemical:	MOLYDBENDUM	Report units:	UG/L
Dlr:	0.		
Sample date:	13-APR-16	Finding:	3.7
Chemical:	VANADIUM	Report units:	UG/L
Dlr:	3.		
Sample date:	13-APR-16	Finding:	32.
Chemical:	TETRACHLOROETHYLENE	Report units:	UG/L
Dlr:	0.5		
Sample date:	13-APR-16	Finding:	8.9
Chemical:	TRICHLOROETHYLENE	Report units:	UG/L
Dlr:	0.5		
Sample date:	13-APR-16	Finding:	460.
Chemical:	TOTAL DISSOLVED SOLIDS	Report units:	MG/L
Dlr:	0.		
Sample date:	13-APR-16	Finding:	1.3
Chemical:	LANGELIER INDEX @ 60 C	Report units:	Not Reported
Dlr:	0.		
Sample date:	13-APR-16	Finding:	6000.
Chemical:	CARBON DIOXIDE	Report units:	UG/L
Dlr:	0.		
Sample date:	13-APR-16	Finding:	0.63
Chemical:	TOTAL TRIHALOMETHANES	Report units:	UG/L
Dlr:	0.		
Sample date:	01-MAR-16	Finding:	9.7e-002
Chemical:	1,2,3-TRICHLOROPROPANE	Report units:	UG/L
Dlr:	5.e-003		
Sample date:	01-MAR-16	Finding:	5.
Chemical:	NITRATE (AS N)	Report units:	MG/L
Dlr:	0.4		
Sample date:	01-MAR-16	Finding:	1.8
Chemical:	CHROMIUM, HEXAVALENT	Report units:	UG/L
Dlr:	1.		

Sample date:	01-MAR-16	Finding:	36.
Chemical:	TETRACHLOROETHYLENE	Report units:	UG/L
Dlr:	0.5		
Sample date:	01-MAR-16	Finding:	0.67
Chemical:	DICHLORODIFLUOROMETHANE (FREON 12)	Report units:	UG/L
Dlr:	0.5		
Sample date:	01-MAR-16	Finding:	9.7
Chemical:	TRICHLOROETHYLENE	Report units:	UG/L
Dlr:	0.5		
Sample date:	01-MAR-16	Finding:	0.74
Chemical:	TOTAL TRIHALOMETHANES	Report units:	UG/L
Dlr:	0.		
Sample date:	02-FEB-16	Finding:	5.1
Chemical:	NITRATE (AS N)	Report units:	MG/L
Dlr:	0.4		
Sample date:	02-FEB-16	Finding:	1.9
Chemical:	CHROMIUM, HEXAVALENT	Report units:	UG/L
Dlr:	1.		
Sample date:	02-FEB-16	Finding:	0.52
Chemical:	CARBON TETRACHLORIDE	Report units:	UG/L
Dlr:	0.5		
Sample date:	02-FEB-16	Finding:	29.
Chemical:	TETRACHLOROETHYLENE	Report units:	UG/L
Dlr:	0.5		
Sample date:	02-FEB-16	Finding:	9.4
Chemical:	TRICHLOROETHYLENE	Report units:	UG/L
Dlr:	0.5		
Sample date:	02-FEB-16	Finding:	0.74
Chemical:	TOTAL TRIHALOMETHANES	Report units:	UG/L
Dlr:	0.		
Sample date:	02-FEB-16	Finding:	4.9e-003
Chemical:	N-NITROSODI-N-BUTYLAMINE (NDBA)	Report units:	UG/L
Dlr:	0.		
Sample date:	06-JAN-16	Finding:	0.79
Chemical:	TOTAL TRIHALOMETHANES	Report units:	UG/L
Dlr:	0.		
Sample date:	06-JAN-16	Finding:	470.
Chemical:	TOTAL DISSOLVED SOLIDS	Report units:	MG/L
Dlr:	0.		
Sample date:	06-JAN-16	Finding:	10.
Chemical:	TRICHLOROETHYLENE	Report units:	UG/L
Dlr:	0.5		
Sample date:	06-JAN-16	Finding:	0.63
Chemical:	DICHLORODIFLUOROMETHANE (FREON 12)	Report units:	UG/L
Dlr:	0.5		
Sample date:	06-JAN-16	Finding:	33.
Chemical:	TETRACHLOROETHYLENE	Report units:	UG/L

Dlr:	0.5		
Sample date:	06-JAN-16	Finding:	0.89
Chemical:	CARBON TETRACHLORIDE	Report units:	UG/L
Dlr:	0.5		
Sample date:	06-JAN-16	Finding:	1.8
Chemical:	CHROMIUM, HEXAVALENT	Report units:	UG/L
Dlr:	1.		
Sample date:	06-JAN-16	Finding:	24.
Chemical:	MAGNESIUM	Report units:	MG/L
Dlr:	0.		
Sample date:	06-JAN-16	Finding:	91.
Chemical:	CALCIUM	Report units:	MG/L
Dlr:	0.		
Sample date:	06-JAN-16	Finding:	330.
Chemical:	HARDNESS (TOTAL) AS CACO3	Report units:	MG/L
Dlr:	0.		
Sample date:	06-JAN-16	Finding:	5.1
Chemical:	NITRATE (AS N)	Report units:	MG/L
Dlr:	0.4		
Sample date:	06-JAN-16	Finding:	290.
Chemical:	BICARBONATE ALKALINITY	Report units:	MG/L
Dlr:	0.		
Sample date:	06-JAN-16	Finding:	7.8
Chemical:	PH, LABORATORY	Report units:	Not Reported
Dlr:	0.		
Sample date:	06-JAN-16	Finding:	240.
Chemical:	ALKALINITY (TOTAL) AS CACO3	Report units:	MG/L
Dlr:	0.		
Sample date:	02-DEC-15	Finding:	5.4
Chemical:	NITRATE (AS N)	Report units:	MG/L
Dlr:	0.4		
Sample date:	02-DEC-15	Finding:	1.9
Chemical:	CHROMIUM, HEXAVALENT	Report units:	UG/L
Dlr:	1.		
Sample date:	02-DEC-15	Finding:	29.
Chemical:	TETRACHLOROETHYLENE	Report units:	UG/L
Dlr:	0.5		
Sample date:	02-DEC-15	Finding:	0.7
Chemical:	TOTAL TRIHALOMETHANES	Report units:	UG/L
Dlr:	0.		
Sample date:	02-DEC-15	Finding:	24.
Chemical:	NITRATE (AS NO3)	Report units:	MG/L
Dlr:	2.		
Sample date:	02-DEC-15	Finding:	2.6e-003
Chemical:	N-NITROSODIETHYLAMINE (NDEA)	Report units:	UG/L
Dlr:	0.		

Sample date:	02-DEC-15	Finding:	9.
Chemical:	TRICHLOROETHYLENE	Report units:	UG/L
Dlr:	0.5		
Sample date:	03-NOV-15	Finding:	5.5
Chemical:	NITRATE (AS N)	Report units:	MG/L
Dlr:	0.4		
Sample date:	03-NOV-15	Finding:	1.9
Chemical:	CHROMIUM, HEXAVALENT	Report units:	UG/L
Dlr:	1.		
Sample date:	03-NOV-15	Finding:	28.
Chemical:	TETRACHLOROETHYLENE	Report units:	UG/L
Dlr:	0.5		
Sample date:	03-NOV-15	Finding:	0.76
Chemical:	TOTAL TRIHALOMETHANES	Report units:	UG/L
Dlr:	0.		
Sample date:	03-NOV-15	Finding:	24.
Chemical:	NITRATE (AS NO3)	Report units:	MG/L
Dlr:	2.		
Sample date:	03-NOV-15	Finding:	8.2
Chemical:	TRICHLOROETHYLENE	Report units:	UG/L
Dlr:	0.5		
Sample date:	07-OCT-15	Finding:	7.9
Chemical:	PH, LABORATORY	Report units:	Not Reported
Dlr:	0.		
Sample date:	07-OCT-15	Finding:	0.87
Chemical:	TOTAL TRIHALOMETHANES	Report units:	UG/L
Dlr:	0.		
Sample date:	07-OCT-15	Finding:	290.
Chemical:	BICARBONATE ALKALINITY	Report units:	MG/L
Dlr:	0.		
Sample date:	07-OCT-15	Finding:	5.2
Chemical:	NITRATE (AS N)	Report units:	MG/L
Dlr:	0.4		
Sample date:	07-OCT-15	Finding:	340.
Chemical:	HARDNESS (TOTAL) AS CACO3	Report units:	MG/L
Dlr:	0.		
Sample date:	07-OCT-15	Finding:	93.
Chemical:	CALCIUM	Report units:	MG/L
Dlr:	0.		
Sample date:	07-OCT-15	Finding:	25.
Chemical:	MAGNESIUM	Report units:	MG/L
Dlr:	0.		
Sample date:	07-OCT-15	Finding:	1.9
Chemical:	CHROMIUM, HEXAVALENT	Report units:	UG/L
Dlr:	1.		
Sample date:	07-OCT-15	Finding:	0.61
Chemical:	CARBON TETRACHLORIDE	Report units:	UG/L

Dlr:	0.5		
Sample date:	07-OCT-15	Finding:	29.
Chemical:	TETRACHLOROETHYLENE	Report units:	UG/L
Dlr:	0.5		
Sample date:	07-OCT-15	Finding:	0.52
Chemical:	DICHLORODIFLUOROMETHANE (FREON 12)	Report units:	UG/L
Dlr:	0.5		
Sample date:	07-OCT-15	Finding:	9.
Chemical:	TRICHLOROETHYLENE	Report units:	UG/L
Dlr:	0.5		
Sample date:	07-OCT-15	Finding:	460.
Chemical:	TOTAL DISSOLVED SOLIDS	Report units:	MG/L
Dlr:	0.		
Sample date:	07-OCT-15	Finding:	23.
Chemical:	NITRATE (AS NO3)	Report units:	MG/L
Dlr:	2.		
Sample date:	07-OCT-15	Finding:	6000.
Chemical:	CARBON DIOXIDE	Report units:	UG/L
Dlr:	0.		
Sample date:	07-OCT-15	Finding:	240.
Chemical:	ALKALINITY (TOTAL) AS CACO3	Report units:	MG/L
Dlr:	0.		
Sample date:	02-SEP-15	Finding:	1.9
Chemical:	CHROMIUM, HEXAVALENT	Report units:	UG/L
Dlr:	1.		
Sample date:	02-SEP-15	Finding:	0.67
Chemical:	CARBON TETRACHLORIDE	Report units:	UG/L
Dlr:	0.5		
Sample date:	02-SEP-15	Finding:	35.
Chemical:	TETRACHLOROETHYLENE	Report units:	UG/L
Dlr:	0.5		
Sample date:	02-SEP-15	Finding:	0.85
Chemical:	TOTAL TRIHALOMETHANES	Report units:	UG/L
Dlr:	0.		
Sample date:	02-SEP-15	Finding:	23.
Chemical:	NITRATE (AS NO3)	Report units:	MG/L
Dlr:	2.		
Sample date:	02-SEP-15	Finding:	10.
Chemical:	TRICHLOROETHYLENE	Report units:	UG/L
Dlr:	0.5		
Sample date:	06-AUG-15	Finding:	2.6
Chemical:	CHROMIUM, HEXAVALENT	Report units:	UG/L
Dlr:	1.		
Sample date:	06-AUG-15	Finding:	57.
Chemical:	TETRACHLOROETHYLENE	Report units:	UG/L
Dlr:	0.5		

Sample date:	06-AUG-15	Finding:	0.52
Chemical:	1,1-DICHLOROETHYLENE	Report units:	UG/L
Dlr:	0.5		
Sample date:	06-AUG-15	Finding:	0.93
Chemical:	TOTAL TRIHALOMETHANES	Report units:	UG/L
Dlr:	0.		
Sample date:	06-AUG-15	Finding:	23.
Chemical:	NITRATE (AS NO3)	Report units:	MG/L
Dlr:	2.		
Sample date:	06-AUG-15	Finding:	17.
Chemical:	TRICHLOROETHYLENE	Report units:	UG/L
Dlr:	0.5		
Sample date:	07-JUL-15	Finding:	480.
Chemical:	TOTAL DISSOLVED SOLIDS	Report units:	MG/L
Dlr:	0.		
Sample date:	07-JUL-15	Finding:	9.5
Chemical:	TRICHLOROETHYLENE	Report units:	UG/L
Dlr:	0.5		
Sample date:	07-JUL-15	Finding:	6000.
Chemical:	CARBON DIOXIDE	Report units:	UG/L
Dlr:	0.		
Sample date:	07-JUL-15	Finding:	0.73
Chemical:	TOTAL TRIHALOMETHANES	Report units:	UG/L
Dlr:	0.		
Sample date:	07-JUL-15	Finding:	7.9
Chemical:	PH, LABORATORY	Report units:	Not Reported
Dlr:	0.		
Sample date:	07-JUL-15	Finding:	240.
Chemical:	ALKALINITY (TOTAL) AS CACO3	Report units:	MG/L
Dlr:	0.		
Sample date:	07-JUL-15	Finding:	290.
Chemical:	BICARBONATE ALKALINITY	Report units:	MG/L
Dlr:	0.		
Sample date:	07-JUL-15	Finding:	340.
Chemical:	HARDNESS (TOTAL) AS CACO3	Report units:	MG/L
Dlr:	0.		
Sample date:	07-JUL-15	Finding:	94.
Chemical:	CALCIUM	Report units:	MG/L
Dlr:	0.		
Sample date:	07-JUL-15	Finding:	26.
Chemical:	MAGNESIUM	Report units:	MG/L
Dlr:	0.		
Sample date:	07-JUL-15	Finding:	1.9
Chemical:	CHROMIUM, HEXAVALENT	Report units:	UG/L
Dlr:	1.		
Sample date:	07-JUL-15	Finding:	34.
Chemical:	TETRACHLOROETHYLENE	Report units:	UG/L

Dlr:	0.5		
Sample date:	07-JUL-15	Finding:	0.55
Chemical:	DICHLORODIFLUOROMETHANE (FREON 12)	Report units:	UG/L
Dlr:	0.5		
Sample date:	07-JUL-15	Finding:	22.
Chemical:	NITRATE (AS NO3)	Report units:	MG/L
Dlr:	2.		
Sample date:	04-JUN-15	Finding:	2.2
Chemical:	CHROMIUM, HEXAVALENT	Report units:	UG/L
Dlr:	1.		
Sample date:	04-JUN-15	Finding:	37.
Chemical:	TETRACHLOROETHYLENE	Report units:	UG/L
Dlr:	0.5		
Sample date:	04-JUN-15	Finding:	0.75
Chemical:	TOTAL TRIHALOMETHANES	Report units:	UG/L
Dlr:	0.		
Sample date:	04-JUN-15	Finding:	22.
Chemical:	NITRATE (AS NO3)	Report units:	MG/L
Dlr:	2.		
Sample date:	04-JUN-15	Finding:	10.
Chemical:	TRICHLOROETHYLENE	Report units:	UG/L
Dlr:	0.5		
Sample date:	05-MAY-15	Finding:	2.
Chemical:	CHROMIUM, HEXAVALENT	Report units:	UG/L
Dlr:	1.		
Sample date:	05-MAY-15	Finding:	31.
Chemical:	TETRACHLOROETHYLENE	Report units:	UG/L
Dlr:	0.5		
Sample date:	05-MAY-15	Finding:	0.65
Chemical:	TOTAL TRIHALOMETHANES	Report units:	UG/L
Dlr:	0.		
Sample date:	05-MAY-15	Finding:	22.
Chemical:	NITRATE (AS NO3)	Report units:	MG/L
Dlr:	2.		
Sample date:	05-MAY-15	Finding:	8.4
Chemical:	TRICHLOROETHYLENE	Report units:	UG/L
Dlr:	0.5		
Sample date:	15-APR-15	Finding:	720.
Chemical:	SPECIFIC CONDUCTANCE	Report units:	US
Dlr:	0.		
Sample date:	15-APR-15	Finding:	7.7
Chemical:	PH, LABORATORY	Report units:	Not Reported
Dlr:	0.		
Sample date:	15-APR-15	Finding:	240.
Chemical:	ALKALINITY (TOTAL) AS CACO3	Report units:	MG/L
Dlr:	0.		

Sample date:	15-APR-15	Finding:	300.
Chemical:	BICARBONATE ALKALINITY	Report units:	MG/L
Dlr:	0.		
Sample date:	15-APR-15	Finding:	310.
Chemical:	HARDNESS (TOTAL) AS CACO3	Report units:	MG/L
Dlr:	0.		
Sample date:	15-APR-15	Finding:	87.
Chemical:	CALCIUM	Report units:	MG/L
Dlr:	0.		
Sample date:	15-APR-15	Finding:	23.
Chemical:	MAGNESIUM	Report units:	MG/L
Dlr:	0.		
Sample date:	15-APR-15	Finding:	31.
Chemical:	SODIUM	Report units:	MG/L
Dlr:	0.		
Sample date:	15-APR-15	Finding:	4.6
Chemical:	POTASSIUM	Report units:	MG/L
Dlr:	0.		
Sample date:	15-APR-15	Finding:	31.
Chemical:	CHLORIDE	Report units:	MG/L
Dlr:	0.		
Sample date:	15-APR-15	Finding:	78.
Chemical:	SULFATE	Report units:	MG/L
Dlr:	0.5		
Sample date:	15-APR-15	Finding:	0.51
Chemical:	FLUORIDE (F) (NATURAL-SOURCE)	Report units:	MG/L
Dlr:	0.1		
Sample date:	15-APR-15	Finding:	110.
Chemical:	BARIUM	Report units:	UG/L
Dlr:	100.		
Sample date:	15-APR-15	Finding:	150.
Chemical:	BORON	Report units:	UG/L
Dlr:	100.		
Sample date:	15-APR-15	Finding:	2.
Chemical:	CHROMIUM, HEXAVALENT	Report units:	UG/L
Dlr:	1.		
Sample date:	15-APR-15	Finding:	5.7
Chemical:	MOLYDBENDUM	Report units:	UG/L
Dlr:	0.		
Sample date:	15-APR-15	Finding:	3.5
Chemical:	VANADIUM	Report units:	UG/L
Dlr:	3.		
Sample date:	15-APR-15	Finding:	0.54
Chemical:	CARBON TETRACHLORIDE	Report units:	UG/L
Dlr:	0.5		
Sample date:	15-APR-15	Finding:	41.
Chemical:	TETRACHLOROETHYLENE	Report units:	UG/L

Dlr:	0.5		
Sample date:	15-APR-15	Finding:	0.51
Chemical:	DICHLORODIFLUOROMETHANE (FREON 12)	Report units:	UG/L
Dlr:	0.5		
Sample date:	15-APR-15	Finding:	9.9
Chemical:	TRICHLOROETHYLENE	Report units:	UG/L
Dlr:	0.5		
Sample date:	15-APR-15	Finding:	450.
Chemical:	TOTAL DISSOLVED SOLIDS	Report units:	MG/L
Dlr:	0.		
Sample date:	15-APR-15	Finding:	1.1
Chemical:	LANGELIER INDEX @ 60 C	Report units:	Not Reported
Dlr:	0.		
Sample date:	15-APR-15	Finding:	22.
Chemical:	NITRATE (AS NO3)	Report units:	MG/L
Dlr:	2.		
Sample date:	15-APR-15	Finding:	9800.
Chemical:	CARBON DIOXIDE	Report units:	UG/L
Dlr:	0.		
Sample date:	15-APR-15	Finding:	8.e-002
Chemical:	TURBIDITY, LABORATORY	Report units:	NTU
Dlr:	0.1		
Sample date:	15-APR-15	Finding:	0.72
Chemical:	TOTAL TRIHALOMETHANES	Report units:	UG/L
Dlr:	0.		
Sample date:	15-APR-15	Finding:	13.
Chemical:	AGGRSSIVE INDEX (CORROSIVITY)	Report units:	Not Reported
Dlr:	0.		
Sample date:	15-APR-15	Finding:	5000.
Chemical:	NITRATE + NITRITE (AS N)	Report units:	MG/L
Dlr:	0.4		
Sample date:	03-MAR-15	Finding:	22.
Chemical:	NITRATE (AS NO3)	Report units:	MG/L
Dlr:	2.		
Sample date:	03-MAR-15	Finding:	14.
Chemical:	TRICHLOROETHYLENE	Report units:	UG/L
Dlr:	0.5		
Sample date:	03-MAR-15	Finding:	0.58
Chemical:	1,1-DICHLOROETHYLENE	Report units:	UG/L
Dlr:	0.5		
Sample date:	03-MAR-15	Finding:	55.
Chemical:	TETRACHLOROETHYLENE	Report units:	UG/L
Dlr:	0.5		
Sample date:	03-MAR-15	Finding:	0.65
Chemical:	CARBON TETRACHLORIDE	Report units:	UG/L
Dlr:	0.5		

Sample date:	03-MAR-15	Finding:	2.2
Chemical:	CHROMIUM, HEXAVALENT	Report units:	UG/L
Dlr:	1.		
Sample date:	03-MAR-15	Finding:	0.92
Chemical:	TOTAL TRIHALOMETHANES	Report units:	UG/L
Dlr:	0.		
Sample date:	09-FEB-15	Finding:	21.
Chemical:	NITRATE (AS NO3)	Report units:	MG/L
Dlr:	2.		
Sample date:	04-FEB-15	Finding:	14.
Chemical:	TRICHLOROETHYLENE	Report units:	UG/L
Dlr:	0.5		
Sample date:	04-FEB-15	Finding:	2.8
Chemical:	CHROMIUM, HEXAVALENT	Report units:	UG/L
Dlr:	1.		
Sample date:	04-FEB-15	Finding:	0.59
Chemical:	1,1-DICHLOROETHYLENE	Report units:	UG/L
Dlr:	0.5		
Sample date:	04-FEB-15	Finding:	60.
Chemical:	TETRACHLOROETHYLENE	Report units:	UG/L
Dlr:	0.5		
Sample date:	04-FEB-15	Finding:	0.67
Chemical:	TOTAL TRIHALOMETHANES	Report units:	UG/L
Dlr:	0.		
Sample date:	29-JAN-15	Finding:	7500.
Chemical:	CARBON DIOXIDE	Report units:	UG/L
Dlr:	0.		
Sample date:	29-JAN-15	Finding:	25.
Chemical:	NITRATE (AS NO3)	Report units:	MG/L
Dlr:	2.		
Sample date:	29-JAN-15	Finding:	450.
Chemical:	TOTAL DISSOLVED SOLIDS	Report units:	MG/L
Dlr:	0.		
Sample date:	29-JAN-15	Finding:	24.
Chemical:	TRICHLOROETHYLENE	Report units:	UG/L
Dlr:	0.5		
Sample date:	29-JAN-15	Finding:	1.
Chemical:	1,1-DICHLOROETHYLENE	Report units:	UG/L
Dlr:	0.5		
Sample date:	29-JAN-15	Finding:	96.
Chemical:	TETRACHLOROETHYLENE	Report units:	UG/L
Dlr:	0.5		
Sample date:	29-JAN-15	Finding:	4.7
Chemical:	CHROMIUM, HEXAVALENT	Report units:	UG/L
Dlr:	1.		
Sample date:	29-JAN-15	Finding:	25.
Chemical:	MAGNESIUM	Report units:	MG/L

Dlr:	0.		
Sample date:	29-JAN-15	Finding:	88.
Chemical:	CALCIUM	Report units:	MG/L
Dlr:	0.		
Sample date:	29-JAN-15	Finding:	320.
Chemical:	HARDNESS (TOTAL) AS CACO3	Report units:	MG/L
Dlr:	0.		
Sample date:	29-JAN-15	Finding:	290.
Chemical:	BICARBONATE ALKALINITY	Report units:	MG/L
Dlr:	0.		
Sample date:	29-JAN-15	Finding:	240.
Chemical:	ALKALINITY (TOTAL) AS CACO3	Report units:	MG/L
Dlr:	0.		
Sample date:	29-JAN-15	Finding:	7.8
Chemical:	PH, LABORATORY	Report units:	Not Reported
Dlr:	0.		
Sample date:	29-JAN-15	Finding:	0.98
Chemical:	TOTAL TRIHALOMETHANES	Report units:	UG/L
Dlr:	0.		
Sample date:	10-NOV-14	Finding:	10.
Chemical:	TRICHLOROETHYLENE	Report units:	UG/L
Dlr:	0.5		
Sample date:	10-NOV-14	Finding:	20.
Chemical:	NITRATE (AS NO3)	Report units:	MG/L
Dlr:	2.		
Sample date:	10-NOV-14	Finding:	0.65
Chemical:	TOTAL TRIHALOMETHANES	Report units:	UG/L
Dlr:	0.		
Sample date:	10-NOV-14	Finding:	1.7
Chemical:	CHROMIUM, HEXAVALENT	Report units:	UG/L
Dlr:	1.		
Sample date:	10-NOV-14	Finding:	48.
Chemical:	TETRACHLOROETHYLENE	Report units:	UG/L
Dlr:	0.5		
Sample date:	08-OCT-14	Finding:	5.e-003
Chemical:	N-NITROSODI-N-PROPYLAMINE (NDPA)	Report units:	UG/L
Dlr:	0.		
Sample date:	08-OCT-14	Finding:	1.8
Chemical:	CHROMIUM, HEXAVALENT	Report units:	UG/L
Dlr:	1.		
Sample date:	08-OCT-14	Finding:	24.
Chemical:	MAGNESIUM	Report units:	MG/L
Dlr:	0.		
Sample date:	08-OCT-14	Finding:	85.
Chemical:	CALCIUM	Report units:	MG/L
Dlr:	0.		

Sample date:	08-OCT-14	Finding:	310.
Chemical:	HARDNESS (TOTAL) AS CACO3	Report units:	MG/L
Dlr:	0.		
Sample date:	08-OCT-14	Finding:	290.
Chemical:	BICARBONATE ALKALINITY	Report units:	MG/L
Dlr:	0.		
Sample date:	08-OCT-14	Finding:	240.
Chemical:	ALKALINITY (TOTAL) AS CACO3	Report units:	MG/L
Dlr:	0.		
Sample date:	08-OCT-14	Finding:	7.8
Chemical:	PH, LABORATORY	Report units:	Not Reported
Dlr:	0.		
Sample date:	08-OCT-14	Finding:	38.
Chemical:	TETRACHLOROETHYLENE	Report units:	UG/L
Dlr:	0.5		
Sample date:	08-OCT-14	Finding:	460.
Chemical:	TOTAL DISSOLVED SOLIDS	Report units:	MG/L
Dlr:	0.		
Sample date:	08-OCT-14	Finding:	21.
Chemical:	NITRATE (AS NO3)	Report units:	MG/L
Dlr:	2.		
Sample date:	08-OCT-14	Finding:	7500.
Chemical:	CARBON DIOXIDE	Report units:	UG/L
Dlr:	0.		
Sample date:	08-OCT-14	Finding:	0.61
Chemical:	TOTAL TRIHALOMETHANES	Report units:	UG/L
Dlr:	0.		
Sample date:	08-OCT-14	Finding:	9.1
Chemical:	TRICHLOROETHYLENE	Report units:	UG/L
Dlr:	0.5		
Sample date:	09-SEP-14	Finding:	37.
Chemical:	TETRACHLOROETHYLENE	Report units:	UG/L
Dlr:	0.5		
Sample date:	09-SEP-14	Finding:	0.57
Chemical:	TOTAL TRIHALOMETHANES	Report units:	UG/L
Dlr:	0.		
Sample date:	09-SEP-14	Finding:	22.
Chemical:	NITRATE (AS NO3)	Report units:	MG/L
Dlr:	2.		
Sample date:	09-SEP-14	Finding:	8.6
Chemical:	TRICHLOROETHYLENE	Report units:	UG/L
Dlr:	0.5		
Sample date:	09-SEP-14	Finding:	1.8
Chemical:	CHROMIUM, HEXAVALENT	Report units:	UG/L
Dlr:	1.		
Sample date:	05-AUG-14	Finding:	0.69
Chemical:	TOTAL TRIHALOMETHANES	Report units:	UG/L

Dlr:	0.		
Sample date:	05-AUG-14	Finding:	22.
Chemical:	NITRATE (AS NO3)	Report units:	MG/L
Dlr:	2.		
Sample date:	05-AUG-14	Finding:	44.
Chemical:	TETRACHLOROETHYLENE	Report units:	UG/L
Dlr:	0.5		
Sample date:	05-AUG-14	Finding:	8.8
Chemical:	TRICHLOROETHYLENE	Report units:	UG/L
Dlr:	0.5		
Sample date:	05-AUG-14	Finding:	1.7
Chemical:	CHROMIUM, HEXAVALENT	Report units:	UG/L
Dlr:	1.		
Sample date:	02-JUL-14	Finding:	41.
Chemical:	TETRACHLOROETHYLENE	Report units:	UG/L
Dlr:	0.5		
Sample date:	02-JUL-14	Finding:	0.75
Chemical:	CHLOROMETHANE	Report units:	UG/L
Dlr:	0.5		
Sample date:	02-JUL-14	Finding:	1.8
Chemical:	CHROMIUM, HEXAVALENT	Report units:	UG/L
Dlr:	1.		
Sample date:	02-JUL-14	Finding:	23.
Chemical:	MAGNESIUM	Report units:	MG/L
Dlr:	0.		
Sample date:	02-JUL-14	Finding:	290.
Chemical:	BICARBONATE ALKALINITY	Report units:	MG/L
Dlr:	0.		
Sample date:	02-JUL-14	Finding:	310.
Chemical:	HARDNESS (TOTAL) AS CACO3	Report units:	MG/L
Dlr:	0.		
Sample date:	02-JUL-14	Finding:	86.
Chemical:	CALCIUM	Report units:	MG/L
Dlr:	0.		
Sample date:	02-JUL-14	Finding:	8.2
Chemical:	TRICHLOROETHYLENE	Report units:	UG/L
Dlr:	0.5		
Sample date:	02-JUL-14	Finding:	500.
Chemical:	TOTAL DISSOLVED SOLIDS	Report units:	MG/L
Dlr:	0.		
Sample date:	02-JUL-14	Finding:	21.
Chemical:	NITRATE (AS NO3)	Report units:	MG/L
Dlr:	2.		
Sample date:	02-JUL-14	Finding:	4800.
Chemical:	CARBON DIOXIDE	Report units:	UG/L
Dlr:	0.		

Sample date:	02-JUL-14	Finding:	0.58
Chemical:	TOTAL TRIHALOMETHANES	Report units:	UG/L
Dlr:	0.		
Sample date:	02-JUL-14	Finding:	240.
Chemical:	ALKALINITY (TOTAL) AS CACO3	Report units:	MG/L
Dlr:	0.		
Sample date:	02-JUL-14	Finding:	8.
Chemical:	PH, LABORATORY	Report units:	Not Reported
Dlr:	0.		
Sample date:	02-JUN-14	Finding:	1.7
Chemical:	CHROMIUM, HEXAVALENT	Report units:	UG/L
Dlr:	1.		
Sample date:	02-JUN-14	Finding:	0.8
Chemical:	CHLOROMETHANE	Report units:	UG/L
Dlr:	0.5		
Sample date:	02-JUN-14	Finding:	42.
Chemical:	TETRACHLOROETHYLENE	Report units:	UG/L
Dlr:	0.5		
Sample date:	02-JUN-14	Finding:	0.58
Chemical:	DICHLORODIFLUOROMETHANE (FREON 12)	Report units:	UG/L
Dlr:	0.5		
Sample date:	02-JUN-14	Finding:	9.4
Chemical:	TRICHLOROETHYLENE	Report units:	UG/L
Dlr:	0.5		
Sample date:	02-JUN-14	Finding:	22.
Chemical:	NITRATE (AS NO3)	Report units:	MG/L
Dlr:	2.		
Sample date:	02-JUN-14	Finding:	0.68
Chemical:	TOTAL TRIHALOMETHANES	Report units:	UG/L
Dlr:	0.		
Sample date:	05-MAY-14	Finding:	1.7
Chemical:	CHROMIUM, HEXAVALENT	Report units:	UG/L
Dlr:	1.		
Sample date:	05-MAY-14	Finding:	43.
Chemical:	TETRACHLOROETHYLENE	Report units:	UG/L
Dlr:	0.5		
Sample date:	05-MAY-14	Finding:	0.67
Chemical:	TOTAL TRIHALOMETHANES	Report units:	UG/L
Dlr:	0.		
Sample date:	05-MAY-14	Finding:	9.4
Chemical:	TRICHLOROETHYLENE	Report units:	UG/L
Dlr:	0.5		
Sample date:	05-MAY-14	Finding:	21.
Chemical:	NITRATE (AS NO3)	Report units:	MG/L
Dlr:	2.		
Sample date:	05-MAY-14	Finding:	9.2e-002
Chemical:	1,2,3-TRICHLOROPROPANE	Report units:	UG/L

Dlr:	5.e-003		
Sample date:	05-MAY-14	Finding:	0.53
Chemical:	DICHLORODIFLUOROMETHANE (FREON 12)	Report units:	UG/L
Dlr:	0.5		
Sample date:	01-APR-14	Finding:	3.
Chemical:	GROSS ALPHA MDA95	Report units:	PCI/L
Dlr:	0.		
Sample date:	01-APR-14	Finding:	0.41
Chemical:	RADIUM 226 MDA95	Report units:	PCI/L
Dlr:	0.		
Sample date:	01-APR-14	Finding:	0.66
Chemical:	RADIUM 228 MDA95	Report units:	PCI/L
Dlr:	0.		
Sample date:	01-APR-14	Finding:	0.72
Chemical:	GROSS BETA MDA95	Report units:	PCI/L
Dlr:	0.		
Sample date:	01-APR-14	Finding:	730.
Chemical:	SPECIFIC CONDUCTANCE	Report units:	US
Dlr:	0.		
Sample date:	01-APR-14	Finding:	7.7
Chemical:	PH, LABORATORY	Report units:	Not Reported
Dlr:	0.		
Sample date:	01-APR-14	Finding:	220.
Chemical:	ALKALINITY (TOTAL) AS CACO3	Report units:	MG/L
Dlr:	0.		
Sample date:	01-APR-14	Finding:	260.
Chemical:	BICARBONATE ALKALINITY	Report units:	MG/L
Dlr:	0.		
Sample date:	01-APR-14	Finding:	310.
Chemical:	HARDNESS (TOTAL) AS CACO3	Report units:	MG/L
Dlr:	0.		
Sample date:	01-APR-14	Finding:	87.
Chemical:	CALCIUM	Report units:	MG/L
Dlr:	0.		
Sample date:	01-APR-14	Finding:	23.
Chemical:	MAGNESIUM	Report units:	MG/L
Dlr:	0.		
Sample date:	01-APR-14	Finding:	32.
Chemical:	SODIUM	Report units:	MG/L
Dlr:	0.		
Sample date:	01-APR-14	Finding:	4.9
Chemical:	POTASSIUM	Report units:	MG/L
Dlr:	0.		
Sample date:	01-APR-14	Finding:	30.
Chemical:	CHLORIDE	Report units:	MG/L
Dlr:	0.		

Sample date:	01-APR-14	Finding:	73.
Chemical:	SULFATE	Report units:	MG/L
Dlr:	0.5		
Sample date:	01-APR-14	Finding:	0.51
Chemical:	FLUORIDE (F) (NATURAL-SOURCE)	Report units:	MG/L
Dlr:	0.1		
Sample date:	01-APR-14	Finding:	110.
Chemical:	BARIUM	Report units:	UG/L
Dlr:	100.		
Sample date:	01-APR-14	Finding:	150.
Chemical:	BORON	Report units:	UG/L
Dlr:	100.		
Sample date:	01-APR-14	Finding:	1.7
Chemical:	CHROMIUM, HEXAVALENT	Report units:	UG/L
Dlr:	1.		
Sample date:	01-APR-14	Finding:	5.7
Chemical:	MOLYDBENDUM	Report units:	UG/L
Dlr:	0.		
Sample date:	01-APR-14	Finding:	3.2
Chemical:	VANADIUM	Report units:	UG/L
Dlr:	3.		
Sample date:	01-APR-14	Finding:	3.4
Chemical:	GROSS ALPHA COUNTING ERROR	Report units:	PCI/L
Dlr:	0.		
Sample date:	01-APR-14	Finding:	7.7
Chemical:	GROSS BETA	Report units:	PCI/L
Dlr:	4.		
Sample date:	01-APR-14	Finding:	1.1
Chemical:	GROSS BETA COUNTING ERROR	Report units:	PCI/L
Dlr:	0.		
Sample date:	01-APR-14	Finding:	0.14
Chemical:	RADIUM 226 COUNTING ERROR	Report units:	PCI/L
Dlr:	0.		
Sample date:	01-APR-14	Finding:	15.
Chemical:	URANIUM (PCI/L)	Report units:	PCI/L
Dlr:	1.		
Sample date:	01-APR-14	Finding:	41.
Chemical:	TETRACHLOROETHYLENE	Report units:	UG/L
Dlr:	0.5		
Sample date:	01-APR-14	Finding:	0.7
Chemical:	DICHLORODIFLUOROMETHANE (FREON 12)	Report units:	UG/L
Dlr:	0.5		
Sample date:	01-APR-14	Finding:	8.9
Chemical:	TRICHLOROETHYLENE	Report units:	UG/L
Dlr:	0.5		
Sample date:	01-APR-14	Finding:	460.
Chemical:	TOTAL DISSOLVED SOLIDS	Report units:	MG/L

Dlr:	0.		
Sample date:	01-APR-14	Finding:	1.
Chemical:	LANGELIER INDEX @ 60 C	Report units:	Not Reported
Dlr:	0.		
Sample date:	01-APR-14	Finding:	21.
Chemical:	NITRATE (AS NO3)	Report units:	MG/L
Dlr:	2.		
Sample date:	01-APR-14	Finding:	8500.
Chemical:	CARBON DIOXIDE	Report units:	UG/L
Dlr:	0.		
Sample date:	01-APR-14	Finding:	6.8e-002
Chemical:	TURBIDITY, LABORATORY	Report units:	NTU
Dlr:	0.1		
Sample date:	01-APR-14	Finding:	0.6
Chemical:	TOTAL TRIHALOMETHANES	Report units:	UG/L
Dlr:	0.		
Sample date:	01-APR-14	Finding:	12.
Chemical:	AGGRSSIVE INDEX (CORROSIVITY)	Report units:	Not Reported
Dlr:	0.		
Sample date:	01-APR-14	Finding:	4800.
Chemical:	NITRATE + NITRITE (AS N)	Report units:	MG/L
Dlr:	0.4		
Sample date:	03-MAR-14	Finding:	22.
Chemical:	NITRATE (AS NO3)	Report units:	MG/L
Dlr:	2.		
Sample date:	03-MAR-14	Finding:	9.5
Chemical:	TRICHLOROETHYLENE	Report units:	UG/L
Dlr:	0.5		
Sample date:	03-MAR-14	Finding:	0.81
Chemical:	DICHLORODIFLUOROMETHANE (FREON 12)	Report units:	UG/L
Dlr:	0.5		
Sample date:	03-MAR-14	Finding:	40.
Chemical:	TETRACHLOROETHYLENE	Report units:	UG/L
Dlr:	0.5		
Sample date:	03-MAR-14	Finding:	0.61
Chemical:	TOTAL TRIHALOMETHANES	Report units:	UG/L
Dlr:	0.		
Sample date:	03-MAR-14	Finding:	1.8
Chemical:	CHROMIUM, HEXAVALENT	Report units:	UG/L
Dlr:	1.		
Sample date:	03-FEB-14	Finding:	22.
Chemical:	NITRATE (AS NO3)	Report units:	MG/L
Dlr:	2.		
Sample date:	03-FEB-14	Finding:	8.
Chemical:	TRICHLOROETHYLENE	Report units:	UG/L
Dlr:	0.5		

Sample date:	03-FEB-14	Finding:	37.
Chemical:	TETRACHLOROETHYLENE	Report units:	UG/L
Dlr:	0.5		
Sample date:	03-FEB-14	Finding:	1.7
Chemical:	CHROMIUM, HEXAVALENT	Report units:	UG/L
Dlr:	1.		
Sample date:	06-JAN-14	Finding:	1.2
Chemical:	TOTAL TRIHALOMETHANES	Report units:	UG/L
Dlr:	0.		
Sample date:	06-JAN-14	Finding:	5600.
Chemical:	CARBON DIOXIDE	Report units:	UG/L
Dlr:	0.		
Sample date:	06-JAN-14	Finding:	23.
Chemical:	NITRATE (AS NO3)	Report units:	MG/L
Dlr:	2.		
Sample date:	06-JAN-14	Finding:	480.
Chemical:	TOTAL DISSOLVED SOLIDS	Report units:	MG/L
Dlr:	0.		
Sample date:	06-JAN-14	Finding:	10.
Chemical:	TRICHLOROETHYLENE	Report units:	UG/L
Dlr:	0.5		
Sample date:	06-JAN-14	Finding:	48.
Chemical:	TETRACHLOROETHYLENE	Report units:	UG/L
Dlr:	0.5		
Sample date:	06-JAN-14	Finding:	0.67
Chemical:	CARBON TETRACHLORIDE	Report units:	UG/L
Dlr:	0.5		
Sample date:	06-JAN-14	Finding:	1.7
Chemical:	CHROMIUM, HEXAVALENT	Report units:	UG/L
Dlr:	1.		
Sample date:	06-JAN-14	Finding:	23.
Chemical:	MAGNESIUM	Report units:	MG/L
Dlr:	0.		
Sample date:	06-JAN-14	Finding:	85.
Chemical:	CALCIUM	Report units:	MG/L
Dlr:	0.		
Sample date:	06-JAN-14	Finding:	310.
Chemical:	HARDNESS (TOTAL) AS CACO3	Report units:	MG/L
Dlr:	0.		
Sample date:	06-JAN-14	Finding:	270.
Chemical:	BICARBONATE ALKALINITY	Report units:	MG/L
Dlr:	0.		
Sample date:	06-JAN-14	Finding:	7.9
Chemical:	PH, LABORATORY	Report units:	Not Reported
Dlr:	0.		
Sample date:	06-JAN-14	Finding:	220.
Chemical:	ALKALINITY (TOTAL) AS CACO3	Report units:	MG/L

Dlr:	0.		
Sample date:	02-DEC-13	Finding:	0.65
Chemical:	1,1-DICHLOROETHYLENE	Report units:	UG/L
Dlr:	0.5		
Sample date:	02-DEC-13	Finding:	20.
Chemical:	TRICHLOROETHYLENE	Report units:	UG/L
Dlr:	0.5		
Sample date:	02-DEC-13	Finding:	22.
Chemical:	NITRATE (AS NO3)	Report units:	MG/L
Dlr:	2.		
Sample date:	02-DEC-13	Finding:	89.
Chemical:	TETRACHLOROETHYLENE	Report units:	UG/L
Dlr:	0.5		
Sample date:	02-DEC-13	Finding:	1.8
Chemical:	CHROMIUM, HEXAVALENT	Report units:	UG/L
Dlr:	1.		
Sample date:	02-DEC-13	Finding:	1.1
Chemical:	CARBON TETRACHLORIDE	Report units:	UG/L
Dlr:	0.5		
Sample date:	02-DEC-13	Finding:	1.1
Chemical:	CHLOROFORM (THM)	Report units:	UG/L
Dlr:	1.		
Sample date:	02-DEC-13	Finding:	1.1
Chemical:	TOTAL TRIHALOMETHANES	Report units:	UG/L
Dlr:	0.		
Sample date:	04-NOV-13	Finding:	1.8
Chemical:	CHROMIUM, HEXAVALENT	Report units:	UG/L
Dlr:	1.		
Sample date:	04-NOV-13	Finding:	0.56
Chemical:	CARBON TETRACHLORIDE	Report units:	UG/L
Dlr:	0.5		
Sample date:	04-NOV-13	Finding:	32.
Chemical:	TETRACHLOROETHYLENE	Report units:	UG/L
Dlr:	0.5		
Sample date:	04-NOV-13	Finding:	0.6
Chemical:	TOTAL TRIHALOMETHANES	Report units:	UG/L
Dlr:	0.		
Sample date:	04-NOV-13	Finding:	22.
Chemical:	NITRATE (AS NO3)	Report units:	MG/L
Dlr:	2.		
Sample date:	04-NOV-13	Finding:	8.2
Chemical:	TRICHLOROETHYLENE	Report units:	UG/L
Dlr:	0.5		
Sample date:	01-OCT-13	Finding:	7.9
Chemical:	PH, LABORATORY	Report units:	Not Reported
Dlr:	0.		

Sample date:	01-OCT-13	Finding:	0.7
Chemical:	TOTAL TRIHALOMETHANES	Report units:	UG/L
Dlr:	0.		
Sample date:	01-OCT-13	Finding:	280.
Chemical:	BICARBONATE ALKALINITY	Report units:	MG/L
Dlr:	0.		
Sample date:	01-OCT-13	Finding:	320.
Chemical:	HARDNESS (TOTAL) AS CACO3	Report units:	MG/L
Dlr:	0.		
Sample date:	01-OCT-13	Finding:	89.
Chemical:	CALCIUM	Report units:	MG/L
Dlr:	0.		
Sample date:	01-OCT-13	Finding:	24.
Chemical:	MAGNESIUM	Report units:	MG/L
Dlr:	0.		
Sample date:	01-OCT-13	Finding:	1.8
Chemical:	CHROMIUM, HEXAVALENT	Report units:	UG/L
Dlr:	1.		
Sample date:	01-OCT-13	Finding:	0.55
Chemical:	CARBON TETRACHLORIDE	Report units:	UG/L
Dlr:	0.5		
Sample date:	01-OCT-13	Finding:	41.
Chemical:	TETRACHLOROETHYLENE	Report units:	UG/L
Dlr:	0.5		
Sample date:	01-OCT-13	Finding:	0.7
Chemical:	DICHLORODIFLUOROMETHANE (FREON 12)	Report units:	UG/L
Dlr:	0.5		
Sample date:	01-OCT-13	Finding:	10.
Chemical:	TRICHLOROETHYLENE	Report units:	UG/L
Dlr:	0.5		
Sample date:	01-OCT-13	Finding:	460.
Chemical:	TOTAL DISSOLVED SOLIDS	Report units:	MG/L
Dlr:	0.		
Sample date:	01-OCT-13	Finding:	22.
Chemical:	NITRATE (AS NO3)	Report units:	MG/L
Dlr:	2.		
Sample date:	01-OCT-13	Finding:	5800.
Chemical:	CARBON DIOXIDE	Report units:	UG/L
Dlr:	0.		
Sample date:	01-OCT-13	Finding:	230.
Chemical:	ALKALINITY (TOTAL) AS CACO3	Report units:	MG/L
Dlr:	0.		
Sample date:	03-SEP-13	Finding:	1.9
Chemical:	CHROMIUM, HEXAVALENT	Report units:	UG/L
Dlr:	1.		
Sample date:	03-SEP-13	Finding:	45.
Chemical:	TETRACHLOROETHYLENE	Report units:	UG/L

Dlr:	0.5		
Sample date:	03-SEP-13	Finding:	0.52
Chemical:	DICHLORODIFLUOROMETHANE (FREON 12)	Report units:	UG/L
Dlr:	0.5		
Sample date:	03-SEP-13	Finding:	0.75
Chemical:	TOTAL TRIHALOMETHANES	Report units:	UG/L
Dlr:	0.		
Sample date:	03-SEP-13	Finding:	23.
Chemical:	NITRATE (AS NO3)	Report units:	MG/L
Dlr:	2.		
Sample date:	03-SEP-13	Finding:	10.
Chemical:	TRICHLOROETHYLENE	Report units:	UG/L
Dlr:	0.5		
Sample date:	06-AUG-13	Finding:	1.8
Chemical:	CHROMIUM, HEXAVALENT	Report units:	UG/L
Dlr:	1.		
Sample date:	06-AUG-13	Finding:	0.52
Chemical:	CARBON TETRACHLORIDE	Report units:	UG/L
Dlr:	0.5		
Sample date:	06-AUG-13	Finding:	43.
Chemical:	TETRACHLOROETHYLENE	Report units:	UG/L
Dlr:	0.5		
Sample date:	06-AUG-13	Finding:	0.69
Chemical:	TOTAL TRIHALOMETHANES	Report units:	UG/L
Dlr:	0.		
Sample date:	06-AUG-13	Finding:	22.
Chemical:	NITRATE (AS NO3)	Report units:	MG/L
Dlr:	2.		
Sample date:	06-AUG-13	Finding:	9.6
Chemical:	TRICHLOROETHYLENE	Report units:	UG/L
Dlr:	0.5		
Sample date:	03-JUL-13	Finding:	7.8
Chemical:	PH, LABORATORY	Report units:	Not Reported
Dlr:	0.		
Sample date:	03-JUL-13	Finding:	240.
Chemical:	ALKALINITY (TOTAL) AS CACO3	Report units:	MG/L
Dlr:	0.		
Sample date:	03-JUL-13	Finding:	290.
Chemical:	BICARBONATE ALKALINITY	Report units:	MG/L
Dlr:	0.		
Sample date:	03-JUL-13	Finding:	320.
Chemical:	HARDNESS (TOTAL) AS CACO3	Report units:	MG/L
Dlr:	0.		
Sample date:	03-JUL-13	Finding:	88.
Chemical:	CALCIUM	Report units:	MG/L
Dlr:	0.		

Sample date:	03-JUL-13	Finding:	24.
Chemical:	MAGNESIUM	Report units:	MG/L
Dlr:	0.		
Sample date:	03-JUL-13	Finding:	0.86
Chemical:	TOTAL TRIHALOMETHANES	Report units:	UG/L
Dlr:	0.		
Sample date:	03-JUL-13	Finding:	0.53
Chemical:	CARBON TETRACHLORIDE	Report units:	UG/L
Dlr:	0.5		
Sample date:	03-JUL-13	Finding:	54.
Chemical:	TETRACHLOROETHYLENE	Report units:	UG/L
Dlr:	0.5		
Sample date:	03-JUL-13	Finding:	12.
Chemical:	TRICHLOROETHYLENE	Report units:	UG/L
Dlr:	0.5		
Sample date:	03-JUL-13	Finding:	470.
Chemical:	TOTAL DISSOLVED SOLIDS	Report units:	MG/L
Dlr:	0.		
Sample date:	03-JUL-13	Finding:	22.
Chemical:	NITRATE (AS NO3)	Report units:	MG/L
Dlr:	2.		
Sample date:	03-JUL-13	Finding:	1.8
Chemical:	CHROMIUM, HEXAVALENT	Report units:	UG/L
Dlr:	1.		
Sample date:	04-JUN-13	Finding:	2.
Chemical:	CHROMIUM, HEXAVALENT	Report units:	UG/L
Dlr:	1.		
Sample date:	04-JUN-13	Finding:	0.67
Chemical:	CARBON TETRACHLORIDE	Report units:	UG/L
Dlr:	0.5		
Sample date:	04-JUN-13	Finding:	49.
Chemical:	TETRACHLOROETHYLENE	Report units:	UG/L
Dlr:	0.5		
Sample date:	04-JUN-13	Finding:	0.77
Chemical:	TOTAL TRIHALOMETHANES	Report units:	UG/L
Dlr:	0.		
Sample date:	04-JUN-13	Finding:	23.
Chemical:	NITRATE (AS NO3)	Report units:	MG/L
Dlr:	2.		
Sample date:	04-JUN-13	Finding:	10.
Chemical:	TRICHLOROETHYLENE	Report units:	UG/L
Dlr:	0.5		
Sample date:	07-MAY-13	Finding:	48.
Chemical:	TETRACHLOROETHYLENE	Report units:	UG/L
Dlr:	0.5		
Sample date:	07-MAY-13	Finding:	11.
Chemical:	TRICHLOROETHYLENE	Report units:	UG/L

Dlr:	0.5		
Sample date:	07-MAY-13	Finding:	24.
Chemical:	NITRATE (AS NO3)	Report units:	MG/L
Dlr:	2.		
Sample date:	07-MAY-13	Finding:	1.9
Chemical:	CHROMIUM, HEXAVALENT	Report units:	UG/L
Dlr:	1.		
Sample date:	07-MAY-13	Finding:	0.54
Chemical:	CARBON TETRACHLORIDE	Report units:	UG/L
Dlr:	0.5		
Sample date:	07-MAY-13	Finding:	0.75
Chemical:	TOTAL TRIHALOMETHANES	Report units:	UG/L
Dlr:	0.		
Sample date:	02-APR-13	Finding:	290.
Chemical:	BICARBONATE ALKALINITY	Report units:	MG/L
Dlr:	0.		
Sample date:	02-APR-13	Finding:	21.
Chemical:	NITRATE (AS NO3)	Report units:	MG/L
Dlr:	2.		
Sample date:	02-APR-13	Finding:	7.9
Chemical:	PH, LABORATORY	Report units:	Not Reported
Dlr:	0.		
Sample date:	02-APR-13	Finding:	720.
Chemical:	SPECIFIC CONDUCTANCE	Report units:	US
Dlr:	0.		
Sample date:	02-APR-13	Finding:	4900.
Chemical:	NITRATE + NITRITE (AS N)	Report units:	MG/L
Dlr:	0.4		
Sample date:	02-APR-13	Finding:	1.3
Chemical:	LANGELIER INDEX @ 60 C	Report units:	Not Reported
Dlr:	0.		
Sample date:	02-APR-13	Finding:	450.
Chemical:	TOTAL DISSOLVED SOLIDS	Report units:	MG/L
Dlr:	0.		
Sample date:	02-APR-13	Finding:	9.
Chemical:	TRICHLOROETHYLENE	Report units:	UG/L
Dlr:	0.5		
Sample date:	02-APR-13	Finding:	48.
Chemical:	TETRACHLOROETHYLENE	Report units:	UG/L
Dlr:	0.5		
Sample date:	02-APR-13	Finding:	0.54
Chemical:	CARBON TETRACHLORIDE	Report units:	UG/L
Dlr:	0.5		
Sample date:	02-APR-13	Finding:	3.2
Chemical:	VANADIUM	Report units:	UG/L
Dlr:	3.		

Sample date:	02-APR-13	Finding:	6.
Chemical:	MOLYDBENDUM	Report units:	UG/L
Dlr:	0.		
Sample date:	02-APR-13	Finding:	1.8
Chemical:	CHROMIUM, HEXAVALENT	Report units:	UG/L
Dlr:	1.		
Sample date:	02-APR-13	Finding:	150.
Chemical:	BORON	Report units:	UG/L
Dlr:	100.		
Sample date:	02-APR-13	Finding:	110.
Chemical:	BARIUM	Report units:	UG/L
Dlr:	100.		
Sample date:	02-APR-13	Finding:	0.5
Chemical:	FLUORIDE (F) (NATURAL-SOURCE)	Report units:	MG/L
Dlr:	0.1		
Sample date:	02-APR-13	Finding:	74.
Chemical:	SULFATE	Report units:	MG/L
Dlr:	0.5		
Sample date:	02-APR-13	Finding:	28.
Chemical:	CHLORIDE	Report units:	MG/L
Dlr:	0.		
Sample date:	02-APR-13	Finding:	4.6
Chemical:	POTASSIUM	Report units:	MG/L
Dlr:	0.		
Sample date:	02-APR-13	Finding:	32.
Chemical:	SODIUM	Report units:	MG/L
Dlr:	0.		
Sample date:	02-APR-13	Finding:	22.
Chemical:	MAGNESIUM	Report units:	MG/L
Dlr:	0.		
Sample date:	02-APR-13	Finding:	81.
Chemical:	CALCIUM	Report units:	MG/L
Dlr:	0.		
Sample date:	02-APR-13	Finding:	290.
Chemical:	HARDNESS (TOTAL) AS CACO3	Report units:	MG/L
Dlr:	0.		
Sample date:	02-APR-13	Finding:	13.
Chemical:	AGGRSSIVE INDEX (CORROSIVITY)	Report units:	Not Reported
Dlr:	0.		
Sample date:	02-APR-13	Finding:	0.61
Chemical:	TOTAL TRIHALOMETHANES	Report units:	UG/L
Dlr:	0.		
Sample date:	02-APR-13	Finding:	6000.
Chemical:	CARBON DIOXIDE	Report units:	UG/L
Dlr:	0.		
Sample date:	02-APR-13	Finding:	240.
Chemical:	ALKALINITY (TOTAL) AS CACO3	Report units:	MG/L

Dlr:	0.		
Sample date:	04-MAR-13	Finding:	22.
Chemical:	NITRATE (AS NO3)	Report units:	MG/L
Dlr:	2.		
Sample date:	04-MAR-13	Finding:	11.
Chemical:	TRICHLOROETHYLENE	Report units:	UG/L
Dlr:	0.5		
Sample date:	04-MAR-13	Finding:	49.
Chemical:	TETRACHLOROETHYLENE	Report units:	UG/L
Dlr:	0.5		
Sample date:	04-MAR-13	Finding:	1.9
Chemical:	CHROMIUM, HEXAVALENT	Report units:	UG/L
Dlr:	1.		
Sample date:	04-MAR-13	Finding:	0.73
Chemical:	TOTAL TRIHALOMETHANES	Report units:	UG/L
Dlr:	0.		
Sample date:	05-FEB-13	Finding:	0.59
Chemical:	CARBON TETRACHLORIDE	Report units:	UG/L
Dlr:	0.5		
Sample date:	05-FEB-13	Finding:	40.
Chemical:	TETRACHLOROETHYLENE	Report units:	UG/L
Dlr:	0.5		
Sample date:	05-FEB-13	Finding:	0.72
Chemical:	TOTAL TRIHALOMETHANES	Report units:	UG/L
Dlr:	0.		
Sample date:	05-FEB-13	Finding:	0.7
Chemical:	DICHLORODIFLUOROMETHANE (FREON 12)	Report units:	UG/L
Dlr:	0.5		
Sample date:	05-FEB-13	Finding:	10.
Chemical:	TRICHLOROETHYLENE	Report units:	UG/L
Dlr:	0.5		
Sample date:	05-FEB-13	Finding:	23.
Chemical:	NITRATE (AS NO3)	Report units:	MG/L
Dlr:	2.		
Sample date:	05-FEB-13	Finding:	9.6e-002
Chemical:	1,2,3-TRICHLOROPROPANE	Report units:	UG/L
Dlr:	5.e-003		
Sample date:	05-FEB-13	Finding:	1.9
Chemical:	CHROMIUM, HEXAVALENT	Report units:	UG/L
Dlr:	1.		
Sample date:	02-JAN-13	Finding:	24.
Chemical:	MAGNESIUM	Report units:	MG/L
Dlr:	0.		
Sample date:	02-JAN-13	Finding:	88.
Chemical:	CALCIUM	Report units:	MG/L
Dlr:	0.		

Sample date:	02-JAN-13	Finding:	320.
Chemical:	HARDNESS (TOTAL) AS CACO3	Report units:	MG/L
Dlr:	0.		
Sample date:	02-JAN-13	Finding:	290.
Chemical:	BICARBONATE ALKALINITY	Report units:	MG/L
Dlr:	0.		
Sample date:	02-JAN-13	Finding:	240.
Chemical:	ALKALINITY (TOTAL) AS CACO3	Report units:	MG/L
Dlr:	0.		
Sample date:	02-JAN-13	Finding:	7.7
Chemical:	PH, LABORATORY	Report units:	Not Reported
Dlr:	0.		
Sample date:	02-JAN-13	Finding:	1.8
Chemical:	CHROMIUM, HEXAVALENT	Report units:	UG/L
Dlr:	1.		
Sample date:	02-JAN-13	Finding:	0.66
Chemical:	CARBON TETRACHLORIDE	Report units:	UG/L
Dlr:	0.5		
Sample date:	02-JAN-13	Finding:	47.
Chemical:	TETRACHLOROETHYLENE	Report units:	UG/L
Dlr:	0.5		
Sample date:	02-JAN-13	Finding:	10.
Chemical:	TRICHLOROETHYLENE	Report units:	UG/L
Dlr:	0.5		
Sample date:	02-JAN-13	Finding:	23.
Chemical:	NITRATE (AS NO3)	Report units:	MG/L
Dlr:	2.		
Sample date:	02-JAN-13	Finding:	9200.
Chemical:	CARBON DIOXIDE	Report units:	UG/L
Dlr:	0.		
Sample date:	02-JAN-13	Finding:	0.8
Chemical:	TOTAL TRIHALOMETHANES	Report units:	UG/L
Dlr:	0.		
Sample date:	02-JAN-13	Finding:	460.
Chemical:	TOTAL DISSOLVED SOLIDS	Report units:	MG/L
Dlr:	0.		
Sample date:	04-DEC-12	Finding:	0.84
Chemical:	TOTAL TRIHALOMETHANES	Report units:	UG/L
Dlr:	0.		
Sample date:	04-DEC-12	Finding:	1.8
Chemical:	CHROMIUM, HEXAVALENT	Report units:	UG/L
Dlr:	1.		
Sample date:	04-DEC-12	Finding:	0.66
Chemical:	CARBON TETRACHLORIDE	Report units:	UG/L
Dlr:	0.5		
Sample date:	04-DEC-12	Finding:	55.
Chemical:	TETRACHLOROETHYLENE	Report units:	UG/L

Dlr:	0.5		
Sample date:	04-DEC-12	Finding:	12.
Chemical:	TRICHLOROETHYLENE	Report units:	UG/L
Dlr:	0.5		
Sample date:	04-DEC-12	Finding:	23.
Chemical:	NITRATE (AS NO3)	Report units:	MG/L
Dlr:	2.		
Sample date:	06-NOV-12	Finding:	1.8
Chemical:	CHROMIUM, HEXAVALENT	Report units:	UG/L
Dlr:	1.		
Sample date:	06-NOV-12	Finding:	0.79
Chemical:	CARBON TETRACHLORIDE	Report units:	UG/L
Dlr:	0.5		
Sample date:	06-NOV-12	Finding:	1.1
Chemical:	CHLOROFORM (THM)	Report units:	UG/L
Dlr:	1.		
Sample date:	06-NOV-12	Finding:	60.
Chemical:	TETRACHLOROETHYLENE	Report units:	UG/L
Dlr:	0.5		
Sample date:	06-NOV-12	Finding:	0.6
Chemical:	1,1-DICHLOROETHYLENE	Report units:	UG/L
Dlr:	0.5		
Sample date:	06-NOV-12	Finding:	16.
Chemical:	TRICHLOROETHYLENE	Report units:	UG/L
Dlr:	0.5		
Sample date:	06-NOV-12	Finding:	23.
Chemical:	NITRATE (AS NO3)	Report units:	MG/L
Dlr:	2.		
Sample date:	06-NOV-12	Finding:	1.1
Chemical:	TOTAL TRIHALOMETHANES	Report units:	UG/L
Dlr:	0.		
Sample date:	02-OCT-12	Finding:	290.
Chemical:	BICARBONATE ALKALINITY	Report units:	MG/L
Dlr:	0.		
Sample date:	02-OCT-12	Finding:	0.81
Chemical:	TOTAL TRIHALOMETHANES	Report units:	UG/L
Dlr:	0.		
Sample date:	02-OCT-12	Finding:	9800.
Chemical:	CARBON DIOXIDE	Report units:	UG/L
Dlr:	0.		
Sample date:	02-OCT-12	Finding:	24.
Chemical:	NITRATE (AS NO3)	Report units:	MG/L
Dlr:	2.		
Sample date:	02-OCT-12	Finding:	470.
Chemical:	TOTAL DISSOLVED SOLIDS	Report units:	MG/L
Dlr:	0.		

Sample date:	02-OCT-12	Finding:	12.
Chemical:	TRICHLOROETHYLENE	Report units:	UG/L
Dlr:	0.5		
Sample date:	02-OCT-12	Finding:	44.
Chemical:	TETRACHLOROETHYLENE	Report units:	UG/L
Dlr:	0.5		
Sample date:	02-OCT-12	Finding:	0.56
Chemical:	CARBON TETRACHLORIDE	Report units:	UG/L
Dlr:	0.5		
Sample date:	02-OCT-12	Finding:	1.9
Chemical:	CHROMIUM, HEXAVALENT	Report units:	UG/L
Dlr:	1.		
Sample date:	02-OCT-12	Finding:	24.
Chemical:	MAGNESIUM	Report units:	MG/L
Dlr:	0.		
Sample date:	02-OCT-12	Finding:	86.
Chemical:	CALCIUM	Report units:	MG/L
Dlr:	0.		
Sample date:	02-OCT-12	Finding:	310.
Chemical:	HARDNESS (TOTAL) AS CACO3	Report units:	MG/L
Dlr:	0.		
Sample date:	02-OCT-12	Finding:	240.
Chemical:	ALKALINITY (TOTAL) AS CACO3	Report units:	MG/L
Dlr:	0.		
Sample date:	02-OCT-12	Finding:	7.7
Chemical:	PH, LABORATORY	Report units:	Not Reported
Dlr:	0.		
Sample date:	05-SEP-12	Finding:	24.
Chemical:	NITRATE (AS NO3)	Report units:	MG/L
Dlr:	2.		
Sample date:	05-SEP-12	Finding:	0.76
Chemical:	TOTAL TRIHALOMETHANES	Report units:	UG/L
Dlr:	0.		
Sample date:	05-SEP-12	Finding:	12.
Chemical:	TRICHLOROETHYLENE	Report units:	UG/L
Dlr:	0.5		
Sample date:	05-SEP-12	Finding:	1.9
Chemical:	CHROMIUM, HEXAVALENT	Report units:	UG/L
Dlr:	1.		
Sample date:	05-SEP-12	Finding:	0.61
Chemical:	CARBON TETRACHLORIDE	Report units:	UG/L
Dlr:	0.5		
Sample date:	05-SEP-12	Finding:	46.
Chemical:	TETRACHLOROETHYLENE	Report units:	UG/L
Dlr:	0.5		
Sample date:	07-AUG-12	Finding:	10.
Chemical:	TRICHLOROETHYLENE	Report units:	UG/L

Dlr:	0.5		
Sample date:	07-AUG-12	Finding:	97.
Chemical:	TETRACHLOROETHYLENE	Report units:	UG/L
Dlr:	0.5		
Sample date:	07-AUG-12	Finding:	1.7
Chemical:	CHROMIUM, HEXAVALENT	Report units:	UG/L
Dlr:	1.		
Sample date:	07-AUG-12	Finding:	20.
Chemical:	NITRATE (AS NO3)	Report units:	MG/L
Dlr:	2.		
Sample date:	03-JUL-12	Finding:	9.3e-002
Chemical:	1,2,3-TRICHLOROPROPANE	Report units:	UG/L
Dlr:	5.e-003		
Sample date:	03-JUL-12	Finding:	0.78
Chemical:	TOTAL TRIHALOMETHANES	Report units:	UG/L
Dlr:	0.		
Sample date:	03-JUL-12	Finding:	24.
Chemical:	NITRATE (AS NO3)	Report units:	MG/L
Dlr:	2.		
Sample date:	03-JUL-12	Finding:	500.
Chemical:	TOTAL DISSOLVED SOLIDS	Report units:	MG/L
Dlr:	0.		
Sample date:	03-JUL-12	Finding:	10.
Chemical:	TRICHLOROETHYLENE	Report units:	UG/L
Dlr:	0.5		
Sample date:	03-JUL-12	Finding:	7.7
Chemical:	PH, LABORATORY	Report units:	Not Reported
Dlr:	0.		
Sample date:	03-JUL-12	Finding:	240.
Chemical:	ALKALINITY (TOTAL) AS CACO3	Report units:	MG/L
Dlr:	0.		
Sample date:	03-JUL-12	Finding:	290.
Chemical:	BICARBONATE ALKALINITY	Report units:	MG/L
Dlr:	0.		
Sample date:	03-JUL-12	Finding:	310.
Chemical:	HARDNESS (TOTAL) AS CACO3	Report units:	MG/L
Dlr:	0.		
Sample date:	03-JUL-12	Finding:	86.
Chemical:	CALCIUM	Report units:	MG/L
Dlr:	0.		
Sample date:	03-JUL-12	Finding:	24.
Chemical:	MAGNESIUM	Report units:	MG/L
Dlr:	0.		
Sample date:	03-JUL-12	Finding:	1.9
Chemical:	CHROMIUM, HEXAVALENT	Report units:	UG/L
Dlr:	1.		

Sample date:	03-JUL-12	Finding:	47.
Chemical:	TETRACHLOROETHYLENE	Report units:	UG/L
Dlr:	0.5		
Sample date:	03-JUL-12	Finding:	0.62
Chemical:	CARBON TETRACHLORIDE	Report units:	UG/L
Dlr:	0.5		
Sample date:	04-JUN-12	Finding:	0.87
Chemical:	TOTAL TRIHALOMETHANES	Report units:	UG/L
Dlr:	0.		
Sample date:	04-JUN-12	Finding:	1.9
Chemical:	CHROMIUM, HEXAVALENT	Report units:	UG/L
Dlr:	1.		
Sample date:	04-JUN-12	Finding:	0.71
Chemical:	CARBON TETRACHLORIDE	Report units:	UG/L
Dlr:	0.5		
Sample date:	04-JUN-12	Finding:	55.
Chemical:	TETRACHLOROETHYLENE	Report units:	UG/L
Dlr:	0.5		
Sample date:	04-JUN-12	Finding:	0.51
Chemical:	1,1-DICHLOROETHYLENE	Report units:	UG/L
Dlr:	0.5		
Sample date:	04-JUN-12	Finding:	14.
Chemical:	TRICHLOROETHYLENE	Report units:	UG/L
Dlr:	0.5		
Sample date:	04-JUN-12	Finding:	24.
Chemical:	NITRATE (AS NO3)	Report units:	MG/L
Dlr:	2.		
Sample date:	01-MAY-12	Finding:	23.
Chemical:	NITRATE (AS NO3)	Report units:	MG/L
Dlr:	2.		
Sample date:	01-MAY-12	Finding:	11.
Chemical:	TRICHLOROETHYLENE	Report units:	UG/L
Dlr:	0.5		
Sample date:	01-MAY-12	Finding:	71.
Chemical:	TETRACHLOROETHYLENE	Report units:	UG/L
Dlr:	0.5		
Sample date:	01-MAY-12	Finding:	1.8
Chemical:	CHROMIUM, HEXAVALENT	Report units:	UG/L
Dlr:	1.		
Sample date:	01-MAY-12	Finding:	0.77
Chemical:	TOTAL TRIHALOMETHANES	Report units:	UG/L
Dlr:	0.		
Sample date:	03-APR-12	Finding:	290.
Chemical:	BICARBONATE ALKALINITY	Report units:	MG/L
Dlr:	0.		
Sample date:	03-APR-12	Finding:	5500.
Chemical:	NITRATE + NITRITE (AS N)	Report units:	MG/L

Dlr:	0.4		
Sample date:	03-APR-12	Finding:	13.
Chemical:	AGGRSSIVE INDEX (CORROSIVITY)	Report units:	Not Reported
Dlr:	0.		
Sample date:	03-APR-12	Finding:	0.71
Chemical:	TOTAL TRIHALOMETHANES	Report units:	UG/L
Dlr:	0.		
Sample date:	03-APR-12	Finding:	24.
Chemical:	NITRATE (AS NO3)	Report units:	MG/L
Dlr:	2.		
Sample date:	03-APR-12	Finding:	1.2
Chemical:	LANGELIER INDEX @ 60 C	Report units:	Not Reported
Dlr:	0.		
Sample date:	03-APR-12	Finding:	460.
Chemical:	TOTAL DISSOLVED SOLIDS	Report units:	MG/L
Dlr:	0.		
Sample date:	03-APR-12	Finding:	12.
Chemical:	TRICHLOROETHYLENE	Report units:	UG/L
Dlr:	0.5		
Sample date:	03-APR-12	Finding:	55.
Chemical:	TETRACHLOROETHYLENE	Report units:	UG/L
Dlr:	0.5		
Sample date:	03-APR-12	Finding:	0.57
Chemical:	CARBON TETRACHLORIDE	Report units:	UG/L
Dlr:	0.5		
Sample date:	03-APR-12	Finding:	3.4
Chemical:	VANADIUM	Report units:	UG/L
Dlr:	3.		
Sample date:	03-APR-12	Finding:	5.6
Chemical:	MOLYDBENDUM	Report units:	UG/L
Dlr:	0.		
Sample date:	03-APR-12	Finding:	1.9
Chemical:	CHROMIUM, HEXAVALENT	Report units:	UG/L
Dlr:	1.		
Sample date:	03-APR-12	Finding:	150.
Chemical:	BORON	Report units:	UG/L
Dlr:	100.		
Sample date:	03-APR-12	Finding:	110.
Chemical:	BARIUM	Report units:	UG/L
Dlr:	100.		
Sample date:	03-APR-12	Finding:	0.49
Chemical:	FLUORIDE (F) (NATURAL-SOURCE)	Report units:	MG/L
Dlr:	0.1		
Sample date:	03-APR-12	Finding:	78.
Chemical:	SULFATE	Report units:	MG/L
Dlr:	0.5		

Sample date:	03-APR-12	Finding:	32.
Chemical:	CHLORIDE	Report units:	MG/L
Dlr:	0.		
Sample date:	03-APR-12	Finding:	4.8
Chemical:	POTASSIUM	Report units:	MG/L
Dlr:	0.		
Sample date:	03-APR-12	Finding:	32.
Chemical:	SODIUM	Report units:	MG/L
Dlr:	0.		
Sample date:	03-APR-12	Finding:	24.
Chemical:	MAGNESIUM	Report units:	MG/L
Dlr:	0.		
Sample date:	03-APR-12	Finding:	90.
Chemical:	CALCIUM	Report units:	MG/L
Dlr:	0.		
Sample date:	03-APR-12	Finding:	320.
Chemical:	HARDNESS (TOTAL) AS CACO3	Report units:	MG/L
Dlr:	0.		
Sample date:	03-APR-12	Finding:	240.
Chemical:	ALKALINITY (TOTAL) AS CACO3	Report units:	MG/L
Dlr:	0.		
Sample date:	03-APR-12	Finding:	730.
Chemical:	SPECIFIC CONDUCTANCE	Report units:	US
Dlr:	0.		
Sample date:	03-APR-12	Finding:	7.8
Chemical:	PH, LABORATORY	Report units:	Not Reported
Dlr:	0.		
Sample date:	02-MAR-12	Finding:	11.
Chemical:	TRICHLOROETHYLENE	Report units:	UG/L
Dlr:	0.5		
Sample date:	02-MAR-12	Finding:	23.
Chemical:	NITRATE (AS NO3)	Report units:	MG/L
Dlr:	2.		
Sample date:	02-MAR-12	Finding:	100.
Chemical:	TETRACHLOROETHYLENE	Report units:	UG/L
Dlr:	0.5		
Sample date:	02-MAR-12	Finding:	1.8
Chemical:	CHROMIUM, HEXAVALENT	Report units:	UG/L
Dlr:	1.		
Sample date:	01-FEB-12	Finding:	0.79
Chemical:	CARBON TETRACHLORIDE	Report units:	UG/L
Dlr:	0.5		
Sample date:	01-FEB-12	Finding:	10.
Chemical:	TRICHLOROETHYLENE	Report units:	UG/L
Dlr:	0.5		
Sample date:	01-FEB-12	Finding:	44.
Chemical:	TETRACHLOROETHYLENE	Report units:	UG/L

Dlr:	0.5		
Sample date:	01-FEB-12	Finding:	1.8
Chemical:	CHROMIUM, HEXAVALENT	Report units:	UG/L
Dlr:	1.		
Sample date:	01-FEB-12	Finding:	0.84
Chemical:	TOTAL TRIHALOMETHANES	Report units:	UG/L
Dlr:	0.		
Sample date:	01-FEB-12	Finding:	26.
Chemical:	NITRATE (AS NO3)	Report units:	MG/L
Dlr:	2.		
Sample date:	04-JAN-12	Finding:	52.
Chemical:	TETRACHLOROETHYLENE	Report units:	UG/L
Dlr:	0.5		
Sample date:	04-JAN-12	Finding:	0.56
Chemical:	CARBON TETRACHLORIDE	Report units:	UG/L
Dlr:	0.5		
Sample date:	04-JAN-12	Finding:	12.
Chemical:	TRICHLOROETHYLENE	Report units:	UG/L
Dlr:	0.5		
Sample date:	04-JAN-12	Finding:	490.
Chemical:	TOTAL DISSOLVED SOLIDS	Report units:	MG/L
Dlr:	0.		
Sample date:	04-JAN-12	Finding:	26.
Chemical:	NITRATE (AS NO3)	Report units:	MG/L
Dlr:	2.		
Sample date:	04-JAN-12	Finding:	8.7e-002
Chemical:	1,2,3-TRICHLOROPROPANE	Report units:	UG/L
Dlr:	5.e-003		
Sample date:	04-JAN-12	Finding:	0.86
Chemical:	TOTAL TRIHALOMETHANES	Report units:	UG/L
Dlr:	0.		
Sample date:	04-JAN-12	Finding:	7.5
Chemical:	PH, LABORATORY	Report units:	Not Reported
Dlr:	0.		
Sample date:	04-JAN-12	Finding:	89.
Chemical:	CALCIUM	Report units:	MG/L
Dlr:	0.		
Sample date:	04-JAN-12	Finding:	320.
Chemical:	HARDNESS (TOTAL) AS CACO3	Report units:	MG/L
Dlr:	0.		
Sample date:	04-JAN-12	Finding:	24.
Chemical:	MAGNESIUM	Report units:	MG/L
Dlr:	0.		
Sample date:	04-JAN-12	Finding:	2.
Chemical:	CHROMIUM, HEXAVALENT	Report units:	UG/L
Dlr:	1.		

Sample date:	04-JAN-12	Finding:	230.
Chemical:	ALKALINITY (TOTAL) AS CACO3	Report units:	MG/L
Dlr:	0.		

Sample date:	04-JAN-12	Finding:	280.
Chemical:	BICARBONATE ALKALINITY	Report units:	MG/L
Dlr:	0.		

A6
WNW
1/2 - 1 Mile
Higher

CA WELLS 580

Seq:	580	Prim sta c:	01N/14W-09H04 S
Frds no:	1910179005	County:	19
District:	07	User id:	4TH
System no:	1910179	Water type:	G
Source nam:	WELL 11-A - ABANDONED	Station ty:	WELL/AMBNT/MUN/INTAKE/SUPPLY
Latitude:	341100.0	Longitude:	1182100.0
Precision:	8	Status:	AB
Comment 1:	Not Reported	Comment 2:	Not Reported
Comment 3:	Not Reported	Comment 4:	Not Reported
Comment 5:	Not Reported	Comment 6:	Not Reported
Comment 7:	Not Reported		

System no:	1910179	System nam:	BURBANK-CITY, WATER DEPT.
Hqname:	Not Reported	Address:	PO BOX 631
City:	BURBANK	State:	CA
Zip:	91503	Zip ext:	Not Reported
Pop serv:	93643	Connection:	25731
Area serve:	BURBANK		

A7
WNW
1/2 - 1 Mile
Higher

CA WELLS 577

Seq:	577	Prim sta c:	01N/14W-09G02 S
Frds no:	1910179006	County:	19
District:	07	User id:	4TH
System no:	1910179	Water type:	G
Source nam:	WELL 12 - MONITORING SITE	Station ty:	WELL/AMBNT/MUN/INTAKE/SUPPLY
Latitude:	341100.0	Longitude:	1182100.0
Precision:	8	Status:	MW
Comment 1:	Not Reported	Comment 2:	Not Reported
Comment 3:	Not Reported	Comment 4:	Not Reported
Comment 5:	Not Reported	Comment 6:	Not Reported
Comment 7:	Not Reported		

System no:	1910179	System nam:	BURBANK-CITY, WATER DEPT.
Hqname:	Not Reported	Address:	PO BOX 631
City:	BURBANK	State:	CA
Zip:	91503	Zip ext:	Not Reported
Pop serv:	93643	Connection:	25731
Area serve:	BURBANK		

Map ID Direction Distance Elevation	Database	EDR ID Number
A8 **WNW** **1/2 - 1 Mile** **Higher**	**CA WELLS**	**578**

Seq:	578	Prim sta c:	01N/14W-09G03 S
Frds no:	1910179003	County:	19
District:	07	User id:	4TH
System no:	1910179	Water type:	G
Source nam:	WELL 09 - DESTROYED	Station ty:	WELL/AMBNT/MUN/INTAKE/SUPPLY
Latitude:	341100.0	Longitude:	1182100.0
Precision:	8	Status:	DS
Comment 1:	Not Reported	Comment 2:	Not Reported
Comment 3:	Not Reported	Comment 4:	Not Reported
Comment 5:	Not Reported	Comment 6:	Not Reported
Comment 7:	Not Reported		

System no:	1910179	System nam:	BURBANK-CITY, WATER DEPT.
Hqname:	Not Reported	Address:	PO BOX 631
City:	BURBANK	State:	CA
Zip:	91503	Zip ext:	Not Reported
Pop serv:	93643	Connection:	25731
Area serve:	BURBANK		

A9 **WNW** **1/2 - 1 Mile** **Higher**	**CA WELLS**	**583**

Seq:	583	Prim sta c:	01N/14W-09P01 S
Frds no:	1910179001	County:	19
District:	07	User id:	4TH
System no:	1910179	Water type:	G
Source nam:	WELL 06-A - STANDBY	Station ty:	WELL/AMBNT/MUN/INTAKE/SUPPLY
Latitude:	341100.0	Longitude:	1182100.0
Precision:	8	Status:	SU
Comment 1:	Not Reported	Comment 2:	Not Reported
Comment 3:	Not Reported	Comment 4:	Not Reported
Comment 5:	Not Reported	Comment 6:	Not Reported
Comment 7:	Not Reported		

System no:	1910179	System nam:	BURBANK-CITY, WATER DEPT.
Hqname:	Not Reported	Address:	PO BOX 631
City:	BURBANK	State:	CA
Zip:	91503	Zip ext:	Not Reported
Pop serv:	93643	Connection:	25731
Area serve:	BURBANK		

A10 **WNW** **1/2 - 1 Mile** **Higher**	**CA WELLS**	**594**

Seq:	594	Prim sta c:	01N/14W-16D01 S
Frds no:	1910067154	County:	19
District:	15	User id:	MET
System no:	1910067	Water type:	G
Source nam:	WHITNALL WELL 09	Station ty:	WELL/AMBNT/MUN/INTAKE/SUPPLY

Latitude:	341100.0	Longitude:	1182100.0
Precision:	8	Status:	AR
Comment 1:	Not Reported	Comment 2:	Not Reported
Comment 3:	Not Reported	Comment 4:	Not Reported
Comment 5:	Not Reported	Comment 6:	Not Reported
Comment 7:	Not Reported		

System no:	1910067	System nam:	LOS ANGELES-CITY, DEPT. OF WATER & POWE
Hqname:	LOS ANGELES CTY DPT WTR & PWR	Address:	P.O. BOX 51111, ROOM 1420
City:	LOS ANGELES	State:	CA
Zip:	90051	Zip ext:	Not Reported
Pop serv:	3700000	Connection:	657422
Area serve:	LOS ANGELES		

A11
WNW
1/2 - 1 Mile
Higher

CA WELLS 581

Seq:	581	Prim sta c:	01N/14W-09K02 S
Frds no:	1910179007	County:	19
District:	07	User id:	4TH
System no:	1910179	Water type:	G
Source nam:	WELL 13-A - MONITORING SITE	Station ty:	WELL/AMBNT/MUN/INTAKE/SUPPLY
Latitude:	341100.0	Longitude:	1182100.0
Precision:	8	Status:	MW
Comment 1:	Not Reported	Comment 2:	Not Reported
Comment 3:	Not Reported	Comment 4:	Not Reported
Comment 5:	Not Reported	Comment 6:	Not Reported
Comment 7:	Not Reported		

System no:	1910179	System nam:	BURBANK-CITY, WATER DEPT.
Hqname:	Not Reported	Address:	PO BOX 631
City:	BURBANK	State:	CA
Zip:	91503	Zip ext:	Not Reported
Pop serv:	93643	Connection:	25731
Area serve:	BURBANK		

A12
WNW
1/2 - 1 Mile
Higher

CA WELLS 582

Seq:	582	Prim sta c:	01N/14W-09L04 S
Frds no:	1910179011	County:	19
District:	07	User id:	4TH
System no:	1910179	Water type:	G
Source nam:	WELL 18 - MONITORING SITE	Station ty:	WELL/AMBNT/MUN/INTAKE/SUPPLY
Latitude:	341100.0	Longitude:	1182100.0
Precision:	8	Status:	MW
Comment 1:	Not Reported	Comment 2:	Not Reported
Comment 3:	Not Reported	Comment 4:	Not Reported
Comment 5:	Not Reported	Comment 6:	Not Reported
Comment 7:	Not Reported		

System no:	1910179	System nam:	BURBANK-CITY, WATER DEPT.
Hqname:	Not Reported	Address:	PO BOX 631
City:	BURBANK	State:	CA
Zip:	91503	Zip ext:	Not Reported
Pop serv:	93643	Connection:	25731

Area serve: BURBANK

13
West
1/2 - 1 Mile
Higher

FED USGS **USGS40000142372**

Organization ID:	USGS-CA		
Organization Name:	USGS California Water Science Center		
Monitor Location:	001N014W09Q001S	Type:	Well
Description:	Not Reported	HUC:	18070105
Drainage Area:	Not Reported	Drainage Area Units:	Not Reported
Contrib Drainage Area:	Not Reported	Contrib Drainage Area Unts:	Not Reported
Aquifer:	California Coastal Basin aquifers		
Formation Type:	Not Reported	Aquifer Type:	Not Reported
Construction Date:	Not Reported	Well Depth:	857
Well Depth Units:	ft	Well Hole Depth:	905
Well Hole Depth Units:	ft		

14
WNW
1/2 - 1 Mile
Higher

FED USGS **USGS40000142387**

Organization ID:	USGS-CA		
Organization Name:	USGS California Water Science Center		
Monitor Location:	001N014W09L004S	Type:	Well
Description:	Not Reported	HUC:	18070105
Drainage Area:	Not Reported	Drainage Area Units:	Not Reported
Contrib Drainage Area:	Not Reported	Contrib Drainage Area Unts:	Not Reported
Aquifer:	California Coastal Basin aquifers		
Formation Type:	Not Reported	Aquifer Type:	Not Reported
Construction Date:	Not Reported	Well Depth:	878
Well Depth Units:	ft	Well Hole Depth:	938
Well Hole Depth Units:	ft		

15
NW
1/2 - 1 Mile
Higher

FED USGS **USGS40000142399**

Organization ID:	USGS-CA		
Organization Name:	USGS California Water Science Center		
Monitor Location:	001N014W09G003S	Type:	Well
Description:	Not Reported	HUC:	18070105
Drainage Area:	Not Reported	Drainage Area Units:	Not Reported
Contrib Drainage Area:	Not Reported	Contrib Drainage Area Unts:	Not Reported
Aquifer:	California Coastal Basin aquifers		
Formation Type:	Not Reported	Aquifer Type:	Not Reported
Construction Date:	Not Reported	Well Depth:	740
Well Depth Units:	ft	Well Hole Depth:	765
Well Hole Depth Units:	ft		

Map ID Direction Distance Elevation	Database	EDR ID Number
16 **NW** **1/2 - 1 Mile** **Higher**	**FED USGS**	**USGS40000142401**

Organization ID:	USGS-CA		
Organization Name:	USGS California Water Science Center		
Monitor Location:	001N014W09B004S	Type:	Well
Description:	Not Reported	HUC:	18070105
Drainage Area:	Not Reported	Drainage Area Units:	Not Reported
Contrib Drainage Area:	Not Reported	Contrib Drainage Area Unts:	Not Reported
Aquifer:	California Coastal Basin aquifers		
Formation Type:	Not Reported	Aquifer Type:	Not Reported
Construction Date:	Not Reported	Well Depth:	750
Well Depth Units:	ft	Well Hole Depth:	793
Well Hole Depth Units:	ft		

17 **NNW** **1/2 - 1 Mile** **Higher**	**FED USGS**	**USGS40000142411**

Organization ID:	USGS-CA		
Organization Name:	USGS California Water Science Center		
Monitor Location:	001N014W09A003S	Type:	Well
Description:	Not Reported	HUC:	18070105
Drainage Area:	Not Reported	Drainage Area Units:	Not Reported
Contrib Drainage Area:	Not Reported	Contrib Drainage Area Unts:	Not Reported
Aquifer:	California Coastal Basin aquifers		
Formation Type:	Not Reported	Aquifer Type:	Not Reported
Construction Date:	Not Reported	Well Depth:	830
Well Depth Units:	ft	Well Hole Depth:	860
Well Hole Depth Units:	ft		

18 **SSE** **1/2 - 1 Mile** **Lower**	**FED USGS**	**USGS40000142303**

Organization ID:	USGS-CA		
Organization Name:	USGS California Water Science Center		
Monitor Location:	001N014W15P001S	Type:	Well
Description:	Not Reported	HUC:	18070105
Drainage Area:	Not Reported	Drainage Area Units:	Not Reported
Contrib Drainage Area:	Not Reported	Contrib Drainage Area Unts:	Not Reported
Aquifer:	California Coastal Basin aquifers		
Formation Type:	Not Reported	Aquifer Type:	Not Reported
Construction Date:	Not Reported	Well Depth:	580
Well Depth Units:	ft	Well Hole Depth:	Not Reported
Well Hole Depth Units:	Not Reported		

Map ID Direction Distance Elevation	Database	EDR ID Number
B19 **SSE** **1/2 - 1 Mile** **Lower**	**CA WELLS**	**603**

Seq:	603	Prim sta c:	01N/14W-22C01 S
Frds no:	1910067137	County:	19
District:	15	User id:	MET
System no:	1910067	Water type:	G
Source nam:	VERDUGO WELL 01	Station ty:	WELL/AMBNT/MUN/INTAKE/SUPPLY
Latitude:	341000.0	Longitude:	1182000.0
Precision:	8	Status:	AR
Comment 1:	Not Reported	Comment 2:	Not Reported
Comment 3:	Not Reported	Comment 4:	Not Reported
Comment 5:	Not Reported	Comment 6:	Not Reported
Comment 7:	Not Reported		

System no:	1910067	System nam:	LOS ANGELES-CITY, DEPT. OF WATER & POWE
Hqname:	LOS ANGELES CTY DPT WTR & PWR	Address:	P.O. BOX 51111, ROOM 1420
City:	LOS ANGELES	State:	CA
Zip:	90051	Zip ext:	Not Reported
Pop serv:	3700000	Connection:	657422
Area serve:	LOS ANGELES		

B20 **SSE** **1/2 - 1 Mile** **Lower**	**CA WELLS**	**593**

Seq:	593	Prim sta c:	01N/14W-15P01 S
Frds no:	1910067139	County:	19
District:	15	User id:	MET
System no:	1910067	Water type:	G
Source nam:	VERDUGO WELL 04	Station ty:	WELL/AMBNT/MUN/INTAKE/SUPPLY
Latitude:	341000.0	Longitude:	1182000.0
Precision:	8	Status:	AR
Comment 1:	Not Reported	Comment 2:	Not Reported
Comment 3:	Not Reported	Comment 4:	Not Reported
Comment 5:	Not Reported	Comment 6:	Not Reported
Comment 7:	Not Reported		

System no:	1910067	System nam:	LOS ANGELES-CITY, DEPT. OF WATER & POWE
Hqname:	LOS ANGELES CTY DPT WTR & PWR	Address:	P.O. BOX 51111, ROOM 1420
City:	LOS ANGELES	State:	CA
Zip:	90051	Zip ext:	Not Reported
Pop serv:	3700000	Connection:	657422
Area serve:	LOS ANGELES		

B21 **SSE** **1/2 - 1 Mile** **Lower**	**CA WELLS**	**592**

Seq:	592	Prim sta c:	01N/14W-15N01 S
Frds no:	1910067138	County:	19
District:	15	User id:	MET
System no:	1910067	Water type:	G
Source nam:	VERDUGO WELL 02	Station ty:	WELL/AMBNT/MUN/INTAKE/SUPPLY

Latitude:	341000.0	Longitude:	1182000.0
Precision:	8	Status:	AR
Comment 1:	Not Reported	Comment 2:	Not Reported
Comment 3:	Not Reported	Comment 4:	Not Reported
Comment 5:	Not Reported	Comment 6:	Not Reported
Comment 7:	Not Reported		

System no:	1910067	System nam:	LOS ANGELES-CITY, DEPT. OF WATER & POWE
Hqname:	LOS ANGELES CTY DPT WTR & PWR	Address:	P.O. BOX 51111, ROOM 1420
City:	LOS ANGELES	State:	CA
Zip:	90051	Zip ext:	Not Reported
Pop serv:	3700000	Connection:	657422
Area serve:	LOS ANGELES		

B22
SSE
1/2 - 1 Mile
Lower

CA WELLS 602

Seq:	602	Prim sta c:	01N/14W-22B05 S
Frds no:	1910067140	County:	19
District:	15	User id:	MET
System no:	1910067	Water type:	G
Source nam:	VERDUGO WELL 10 - INACTIVE	Station ty:	WELL/AMBNT/MUN/INTAKE/SUPPLY
Latitude:	341000.0	Longitude:	1182000.0
Precision:	8	Status:	IR
Comment 1:	Not Reported	Comment 2:	Not Reported
Comment 3:	Not Reported	Comment 4:	Not Reported
Comment 5:	Not Reported	Comment 6:	Not Reported
Comment 7:	Not Reported		

System no:	1910067	System nam:	LOS ANGELES-CITY, DEPT. OF WATER & POWE
Hqname:	LOS ANGELES CTY DPT WTR & PWR	Address:	P.O. BOX 51111, ROOM 1420
City:	LOS ANGELES	State:	CA
Zip:	90051	Zip ext:	Not Reported
Pop serv:	3700000	Connection:	657422
Area serve:	LOS ANGELES		

B23
SSE
1/2 - 1 Mile
Lower

CA WELLS 601

Seq:	601	Prim sta c:	01N/14W-22B01 S
Frds no:	1910067141	County:	19
District:	15	User id:	MET
System no:	1910067	Water type:	G
Source nam:	VERDUGO WELL 11	Station ty:	WELL/AMBNT/MUN/INTAKE/SUPPLY
Latitude:	341000.0	Longitude:	1182000.0
Precision:	8	Status:	AR
Comment 1:	Not Reported	Comment 2:	Not Reported
Comment 3:	Not Reported	Comment 4:	Not Reported
Comment 5:	Not Reported	Comment 6:	Not Reported
Comment 7:	Not Reported		

System no:	1910067	System nam:	LOS ANGELES-CITY, DEPT. OF WATER & POWE
Hqname:	LOS ANGELES CTY DPT WTR & PWR	Address:	P.O. BOX 51111, ROOM 1420
City:	LOS ANGELES	State:	CA
Zip:	90051	Zip ext:	Not Reported
Pop serv:	3700000	Connection:	657422

GEOCHECK® - PHYSICAL SETTING SOURCE MAP FINDINGS

Area serve: LOS ANGELES

Sample date:	16-JAN-16	Finding:	2.39
Chemical:	TRICHLOROETHYLENE	Report units:	UG/L
Dlr:	0.5		
Sample date:	23-OCT-15	Finding:	2.24
Chemical:	TRICHLOROETHYLENE	Report units:	UG/L
Dlr:	0.5		
Sample date:	11-AUG-15	Finding:	1.5
Chemical:	GROSS ALPHA MDA95	Report units:	PCI/L
Dlr:	0.		
Sample date:	11-AUG-15	Finding:	0.23
Chemical:	GROSS ALPHA COUNTING ERROR	Report units:	PCI/L
Dlr:	0.		
Sample date:	11-AUG-15	Finding:	8.1
Chemical:	GROSS ALPHA	Report units:	PCI/L
Dlr:	3.		
Sample date:	11-AUG-15	Finding:	3.69
Chemical:	URANIUM (PCI/L)	Report units:	PCI/L
Dlr:	1.		
Sample date:	16-JUL-15	Finding:	2.21
Chemical:	TRICHLOROETHYLENE	Report units:	UG/L
Dlr:	0.5		
Sample date:	20-MAR-15	Finding:	2.4
Chemical:	TRICHLOROETHYLENE	Report units:	UG/L
Dlr:	0.5		
Sample date:	27-FEB-14	Finding:	4.
Chemical:	VANADIUM	Report units:	UG/L
Dlr:	3.		
Sample date:	30-JAN-14	Finding:	3.29
Chemical:	TRICHLOROETHYLENE	Report units:	UG/L
Dlr:	0.5		
Sample date:	31-OCT-13	Finding:	1.08
Chemical:	TRICHLOROETHYLENE	Report units:	UG/L
Dlr:	0.5		
Sample date:	20-AUG-13	Finding:	59.8
Chemical:	CHLORIDE	Report units:	MG/L
Dlr:	0.		
Sample date:	20-AUG-13	Finding:	2840.
Chemical:	NITRATE + NITRITE (AS N)	Report units:	MG/L
Dlr:	0.4		
Sample date:	20-AUG-13	Finding:	0.325
Chemical:	BROMIDE	Report units:	MG/L
Dlr:	0.		
Sample date:	20-AUG-13	Finding:	0.2
Chemical:	TURBIDITY, LABORATORY	Report units:	NTU
Dlr:	0.1		

Sample date:	20-AUG-13	Finding:	0.27
Chemical:	LANGELIER INDEX AT SOURCE TEMP.	Report units:	Not Reported
Dlr:	0.		
Sample date:	20-AUG-13	Finding:	723.
Chemical:	TOTAL DISSOLVED SOLIDS	Report units:	MG/L
Dlr:	0.		
Sample date:	20-AUG-13	Finding:	4.02
Chemical:	URANIUM (PCI/L)	Report units:	PCI/L
Dlr:	1.		
Sample date:	20-AUG-13	Finding:	3.
Chemical:	COLOR	Report units:	UNITS
Dlr:	0.		
Sample date:	20-AUG-13	Finding:	1110.
Chemical:	SPECIFIC CONDUCTANCE	Report units:	US
Dlr:	0.		
Sample date:	20-AUG-13	Finding:	186.
Chemical:	ALKALINITY (TOTAL) AS CACO3	Report units:	MG/L
Dlr:	0.		
Sample date:	20-AUG-13	Finding:	227.
Chemical:	BICARBONATE ALKALINITY	Report units:	MG/L
Dlr:	0.		
Sample date:	20-AUG-13	Finding:	9.2e-002
Chemical:	PHOSPHATE (AS PO4)	Report units:	UG/L
Dlr:	0.		
Sample date:	20-AUG-13	Finding:	0.498
Chemical:	TOTAL ORGANIC CARBON (TOC)	Report units:	MG/L
Dlr:	0.3		
Sample date:	20-AUG-13	Finding:	353.
Chemical:	HARDNESS (TOTAL) AS CACO3	Report units:	MG/L
Dlr:	0.		
Sample date:	20-AUG-13	Finding:	103.
Chemical:	CALCIUM	Report units:	MG/L
Dlr:	0.		
Sample date:	20-AUG-13	Finding:	23.3
Chemical:	MAGNESIUM	Report units:	MG/L
Dlr:	0.		
Sample date:	20-AUG-13	Finding:	79.3
Chemical:	SODIUM	Report units:	MG/L
Dlr:	0.		
Sample date:	20-AUG-13	Finding:	5.41
Chemical:	POTASSIUM	Report units:	MG/L
Dlr:	0.		
Sample date:	20-AUG-13	Finding:	284.
Chemical:	SULFATE	Report units:	MG/L
Dlr:	0.5		
Sample date:	20-AUG-13	Finding:	0.331
Chemical:	FLUORIDE (F) (NATURAL-SOURCE)	Report units:	MG/L

Dlr:	0.1		
Sample date:	20-AUG-13	Finding:	26.5
Chemical:	SILICA	Report units:	MG/L
Dlr:	0.		
Sample date:	20-AUG-13	Finding:	291.
Chemical:	BORON	Report units:	UG/L
Dlr:	100.		
Sample date:	20-AUG-13	Finding:	4.
Chemical:	VANADIUM	Report units:	UG/L
Dlr:	3.		
Sample date:	20-AUG-13	Finding:	7.1
Chemical:	SELENIUM	Report units:	UG/L
Dlr:	5.		
Sample date:	14-MAY-13	Finding:	0.964
Chemical:	TRICHLOROETHYLENE	Report units:	UG/L
Dlr:	0.5		
Sample date:	28-FEB-13	Finding:	4.6
Chemical:	VANADIUM	Report units:	UG/L
Dlr:	3.		
Sample date:	31-OCT-12	Finding:	1.28
Chemical:	TRICHLOROETHYLENE	Report units:	UG/L
Dlr:	0.5		
Sample date:	14-AUG-12	Finding:	2.8
Chemical:	TRICHLOROETHYLENE	Report units:	UG/L
Dlr:	0.5		
Sample date:	30-JUL-12	Finding:	2.1
Chemical:	TRICHLOROETHYLENE	Report units:	UG/L
Dlr:	0.5		
Sample date:	30-APR-12	Finding:	0.638
Chemical:	TRICHLOROETHYLENE	Report units:	UG/L
Dlr:	0.5		
Sample date:	15-MAR-12	Finding:	8.e-003
Chemical:	1,2,3-TRICHLOROPROPANE	Report units:	UG/L
Dlr:	5.e-003		
Sample date:	30-JAN-12	Finding:	0.644
Chemical:	TRICHLOROETHYLENE	Report units:	UG/L
Dlr:	0.5		

GEOCHECK® - PHYSICAL SETTING SOURCE MAP FINDINGS
RADON

AREA RADON INFORMATION

State Database: CA Radon

Radon Test Results

Zipcode	Num Tests	> 4 pCi/L
91505	56	0

Federal EPA Radon Zone for LOS ANGELES County: 2

Note: Zone 1 indoor average level > 4 pCi/L.
: Zone 2 indoor average level >= 2 pCi/L and <= 4 pCi/L.
: Zone 3 indoor average level < 2 pCi/L.

Federal Area Radon Information for LOS ANGELES COUNTY, CA

Number of sites tested: 63

Area	Average Activity	% <4 pCi/L	% 4-20 pCi/L	% >20 pCi/L
Living Area - 1st Floor	0.711 pCi/L	98%	2%	0%
Living Area - 2nd Floor	Not Reported	Not Reported	Not Reported	Not Reported
Basement	0.933 pCi/L	100%	0%	0%

PHYSICAL SETTING SOURCE RECORDS SEARCHED

TOPOGRAPHIC INFORMATION

USGS 7.5' Digital Elevation Model (DEM)
Source: United States Geologic Survey
EDR acquired the USGS 7.5' Digital Elevation Model in 2002 and updated it in 2006. The 7.5 minute DEM corresponds to the USGS 1:24,000- and 1:25,000-scale topographic quadrangle maps. The DEM provides elevation data with consistent elevation units and projection.

Current USGS 7.5 Minute Topographic Map
Source: U.S. Geological Survey

HYDROLOGIC INFORMATION

Flood Zone Data: This data was obtained from the Federal Emergency Management Agency (FEMA). It depicts 100-year and 500-year flood zones as defined by FEMA. It includes the National Flood Hazard Layer (NFHL) which incorporates Flood Insurance Rate Map (FIRM) data and Q3 data from FEMA in areas not covered by NFHL.
Source: FEMA
Telephone: 877-336-2627
Date of Government Version: 2003, 2015

NWI: National Wetlands Inventory. This data, available in select counties across the country, was obtained by EDR in 2002, 2005 and 2010 from the U.S. Fish and Wildlife Service.

State Wetlands Data: Wetland Inventory
Source: Department of Fish and Wildlife
Telephone: 916-445-0411

HYDROGEOLOGIC INFORMATION

AQUIFLOW[R] Information System
Source: EDR proprietary database of groundwater flow information
EDR has developed the AQUIFLOW Information System (AIS) to provide data on the general direction of groundwater flow at specific points. EDR has reviewed reports submitted to regulatory authorities at select sites and has extracted the date of the report, hydrogeologically determined groundwater flow direction and depth to water table information.

GEOLOGIC INFORMATION

Geologic Age and Rock Stratigraphic Unit
Source: P.G. Schruben, R.E. Arndt and W.J. Bawiec, Geology of the Conterminous U.S. at 1:2,500,000 Scale - A digital representation of the 1974 P.B. King and H.M. Beikman Map, USGS Digital Data Series DDS - 11 (1994).

STATSGO: State Soil Geographic Database
Source: Department of Agriculture, Natural Resources Conservation Service (NRCS)
The U.S. Department of Agriculture's (USDA) Natural Resources Conservation Service (NRCS) leads the national Conservation Soil Survey (NCSS) and is responsible for collecting, storing, maintaining and distributing soil survey information for privately owned lands in the United States. A soil map in a soil survey is a representation of soil patterns in a landscape. Soil maps for STATSGO are compiled by generalizing more detailed (SSURGO) soil survey maps.

SSURGO: Soil Survey Geographic Database
Source: Department of Agriculture, Natural Resources Conservation Service (NRCS)
Telephone: 800-672-5559
SSURGO is the most detailed level of mapping done by the Natural Resources Conservation Service, mapping scales generally range from 1:12,000 to 1:63,360. Field mapping methods using national standards are used to construct the soil maps in the Soil Survey Geographic (SSURGO) database. SSURGO digitizing duplicates the original soil survey maps. This level of mapping is designed for use by landowners, townships and county natural resource planning and management.

PHYSICAL SETTING SOURCE RECORDS SEARCHED

LOCAL / REGIONAL WATER AGENCY RECORDS

FEDERAL WATER WELLS

PWS: Public Water Systems
Source: EPA/Office of Drinking Water
Telephone: 202-564-3750
Public Water System data from the Federal Reporting Data System. A PWS is any water system which provides water to at least 25 people for at least 60 days annually. PWSs provide water from wells, rivers and other sources.

PWS ENF: Public Water Systems Violation and Enforcement Data
Source: EPA/Office of Drinking Water
Telephone: 202-564-3750
Violation and Enforcement data for Public Water Systems from the Safe Drinking Water Information System (SDWIS) after August 1995. Prior to August 1995, the data came from the Federal Reporting Data System (FRDS).

USGS Water Wells: USGS National Water Inventory System (NWIS)
This database contains descriptive information on sites where the USGS collects or has collected data on surface water and/or groundwater. The groundwater data includes information on wells, springs, and other sources of groundwater.

STATE RECORDS

Water Well Database
Source: Department of Water Resources
Telephone: 916-651-9648

California Drinking Water Quality Database
Source: Department of Public Health
Telephone: 916-324-2319
The database includes all drinking water compliance and special studies monitoring for the state of California since 1984. It consists of over 3,200,000 individual analyses along with well and water system information.

OTHER STATE DATABASE INFORMATION

California Oil and Gas Well Locations
Source: Department of Conservation
Telephone: 916-323-1779
Oil and Gas well locations in the state.

California Earthquake Fault Lines
Source: California Division of Mines and Geology
The fault lines displayed on EDR's Topographic map are digitized quaternary fault lines prepared in 1975 by the United State Geological Survey. Additional information (also from 1975) regarding activity at specific fault lines comes from California's Preliminary Fault Activity Map prepared by the California Division of Mines and Geology.

RADON

State Database: CA Radon
Source: Department of Public Health
Telephone: 916-210-8558
Radon Database for California

Area Radon Information
Source: USGS
Telephone: 703-356-4020
The National Radon Database has been developed by the U.S. Environmental Protection Agency (USEPA) and is a compilation of the EPA/State Residential Radon Survey and the National Residential Radon Survey. The study covers the years 1986 - 1992. Where necessary data has been supplemented by information collected at private sources such as universities and research institutions.

PHYSICAL SETTING SOURCE RECORDS SEARCHED

EPA Radon Zones
Source: EPA
Telephone: 703-356-4020
Sections 307 & 309 of IRAA directed EPA to list and identify areas of U.S. with the potential for elevated indoor radon levels.

OTHER

Airport Landing Facilities: Private and public use landing facilities
Source: Federal Aviation Administration, 800-457-6656

Epicenters: World earthquake epicenters, Richter 5 or greater
Source: Department of Commerce, National Oceanic and Atmospheric Administration

California Earthquake Fault Lines: The fault lines displayed on EDR's Topographic map are digitized quaternary fault lines, prepared in 1975 by the United State Geological Survey. Additional information (also from 1975) regarding activity at specific fault lines comes from California's Preliminary Fault Activity Map prepared by the California Division of Mines and Geology.

STREET AND ADDRESS INFORMATION

© 2015 TomTom North America, Inc. All rights reserved. This material is proprietary and the subject of copyright protection and other intellectual property rights owned by or licensed to Tele Atlas North America, Inc. The use of this material is subject to the terms of a license agreement. You will be held liable for any unauthorized copying or disclosure of this material.