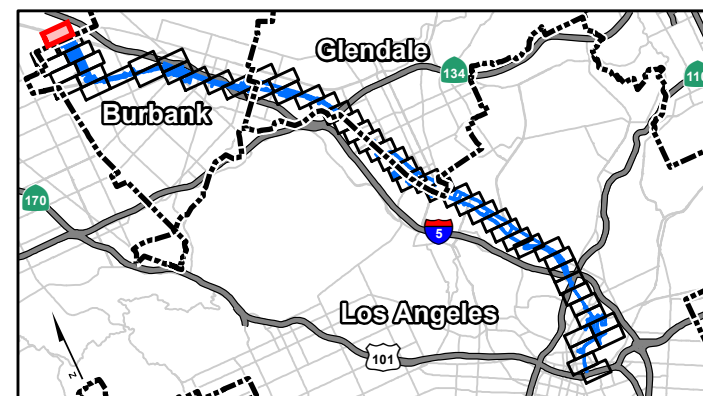



FILE: I:\ST11501\GIS\MXDs\DRIR\Option_Acquisitions_2400Scale.mxd (3/19/2020)

PRELIMINARY DRAFT/SUBJECT TO CHANGE - HSR ALIGNMENT IS NOT DETERMINED
SOURCE: Bing Maps (2018); CHSRA (11/2019); DR (2016)



Appendix A
Sheet 1 of 54

Potential Property Acquisition and Easements
HSR Build Alternative

California High-Speed Rail Project Environmental Document


Burbank to Los Angeles Project Section

* The HSR Build Alternative would also require the acquisition of some existing public rights-of-way, which are not shown.



FILE: I:\ST11501\GIS\MXDs\DRIR\Option_Acquisitions_2400Scale.mxd (3/19/2020)

PRELIMINARY DRAFT/SUBJECT TO CHANGE - HSR ALIGNMENT IS NOT DETERMINED
SOURCE: Bing Maps (2018); CHSRA (11/2019); DR (2016)



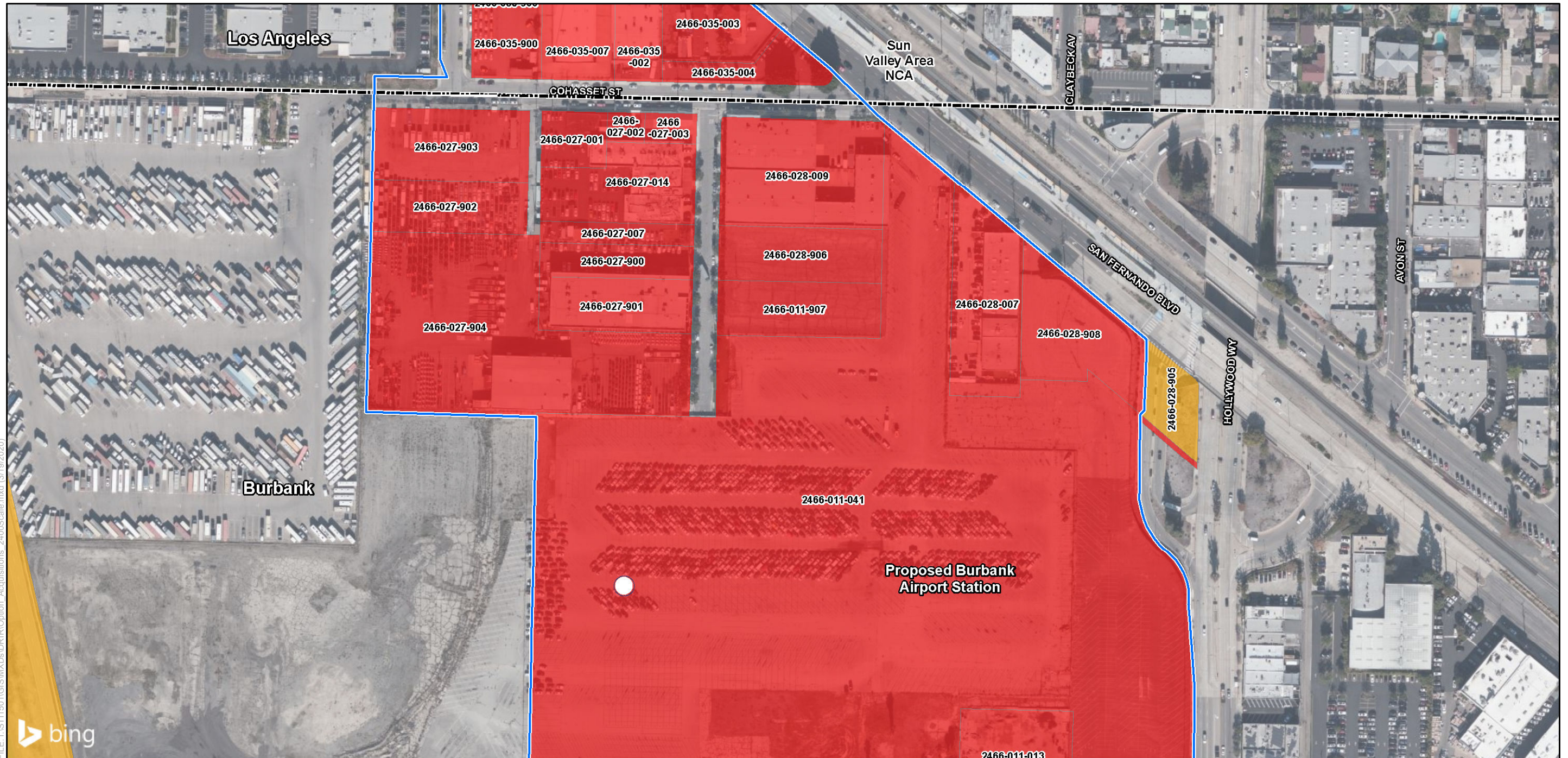
Appendix A
Sheet 2 of 54

Potential Property Acquisition and Easements
HSR Build Alternative

California High-Speed Rail Project Environmental Document

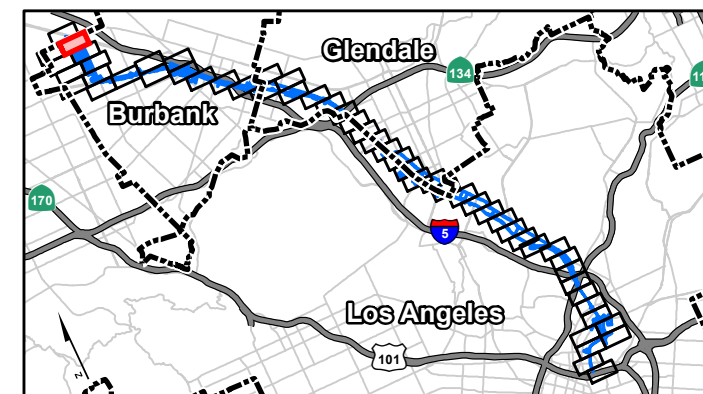

Burbank to Los Angeles Project Section

* The HSR Build Alternative would also require the acquisition of some existing public rights-of-way, which are not shown.



FILE: I:\ST11501\GIS\MXDs\DRIR\Option_Acquisitions_2400Scale.mxd (3/19/2020)

PRELIMINARY DRAFT/SUBJECT TO CHANGE - HSR ALIGNMENT IS NOT DETERMINED
SOURCE: Bing Maps (2018); CHSRA (11/2019); DR (2016)



Appendix A
Sheet 3 of 54

Potential Property Acquisition and Easements
HSR Build Alternative

California High-Speed Rail Project Environmental Document

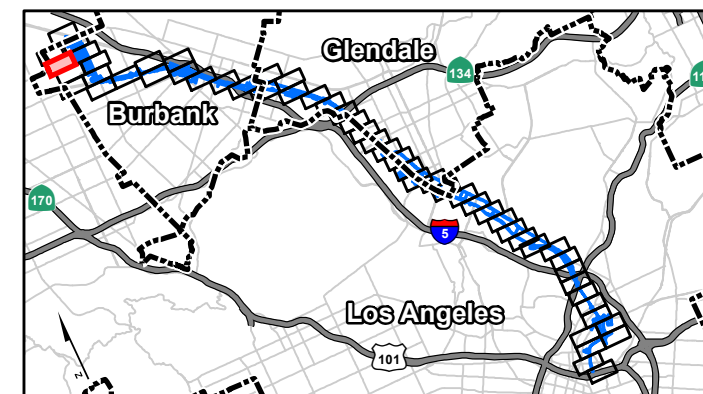

Burbank to Los Angeles Project Section

* The HSR Build Alternative would also require the acquisition of some existing public rights-of-way, which are not shown.



FILE: I:\ST11501\GIS\MXDs\DR\Option_Acquisitions_2400Scale.mxd (3/19/2020)

PRELIMINARY DRAFT/SUBJECT TO CHANGE - HSR ALIGNMENT IS NOT DETERMINED
SOURCE: Bing Maps (2018); CHSRA (11/2019); DR (2016)



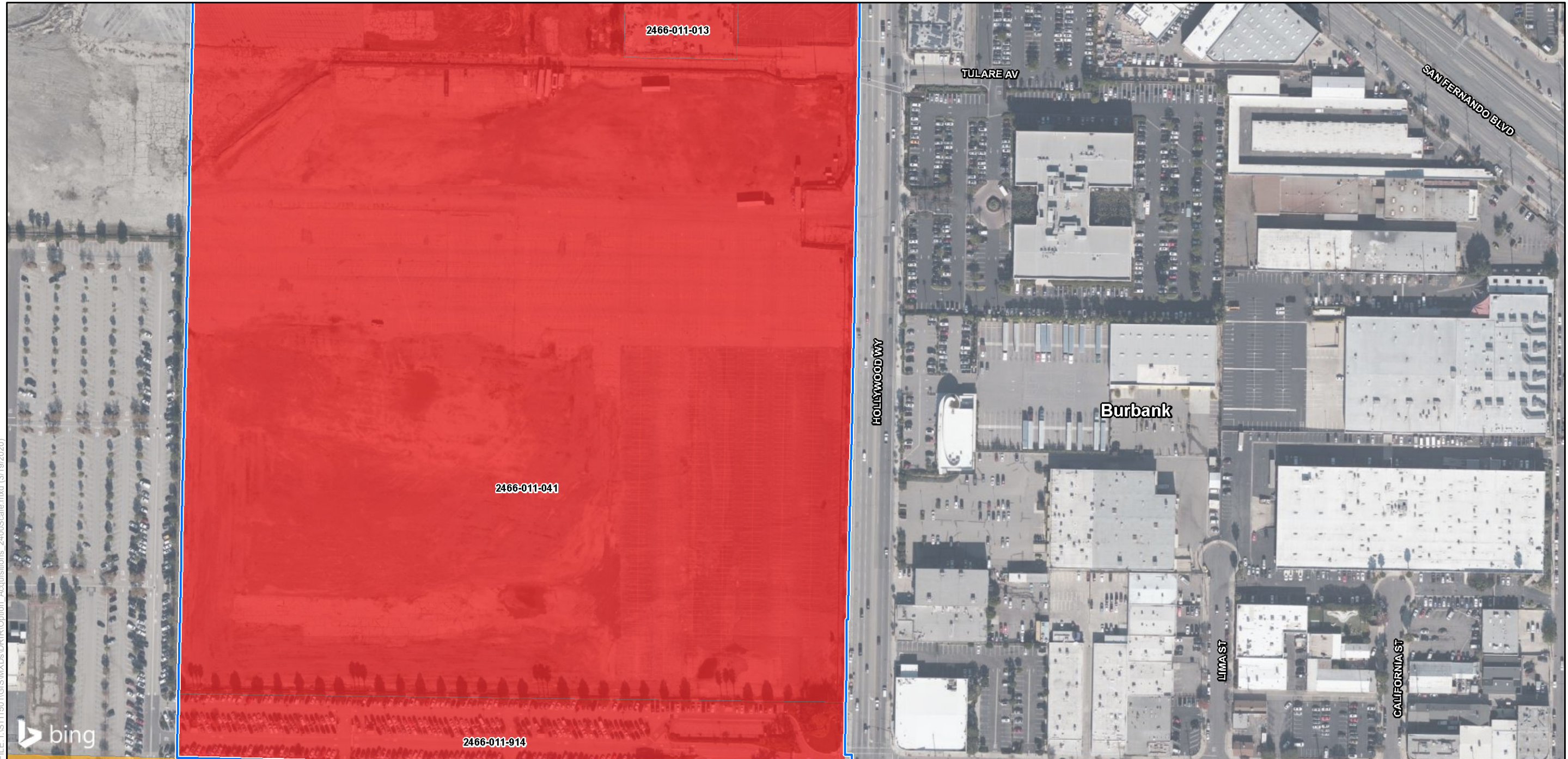
Appendix A
Sheet 4 of 54

Potential Property Acquisition and Easements
HSR Build Alternative

California High-Speed Rail Project Environmental Document


Burbank to Los Angeles Project Section

* The HSR Build Alternative would also require the acquisition of some existing public rights-of-way, which are not shown.

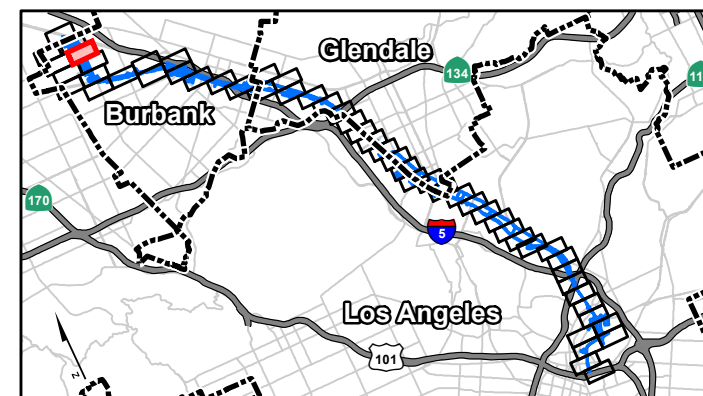


FILE: I:\ST11501\GIS\MXDs\DRIR\Option_Acquisitions_2400Scale.mxd (3/19/2020)

PRELIMINARY DRAFT/SUBJECT TO CHANGE - HSR ALIGNMENT IS NOT DETERMINED
SOURCE: Bing Maps (2018); CHSRA (11/2019); DR (2016)



* The HSR Build Alternative would also require the acquisition of some existing public rights-of-way, which are not shown.



Appendix A
Sheet 5 of 54

Potential Property Acquisition and Easements
HSR Build Alternative

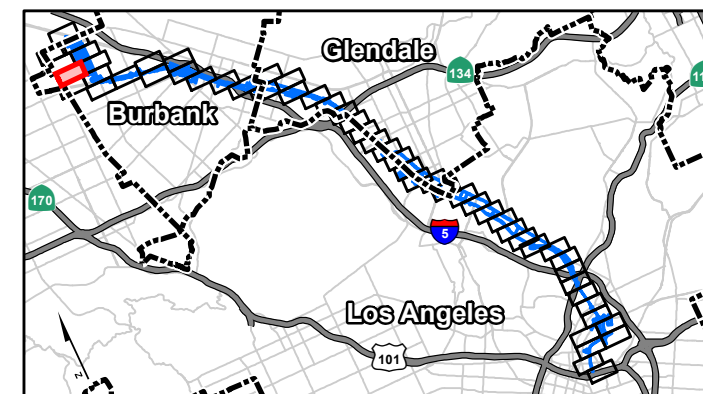

California High-Speed Rail Project Environmental Document

Burbank to Los Angeles Project Section



FILE: I:\ST11501\GIS\MXDs\DRIR\Option_Acquisitions_2400Scale.mxd (3/19/2020)

PRELIMINARY DRAFT/SUBJECT TO CHANGE - HSR ALIGNMENT IS NOT DETERMINED
SOURCE: Bing Maps (2018); CHSRA (11/2019); DR (2016)



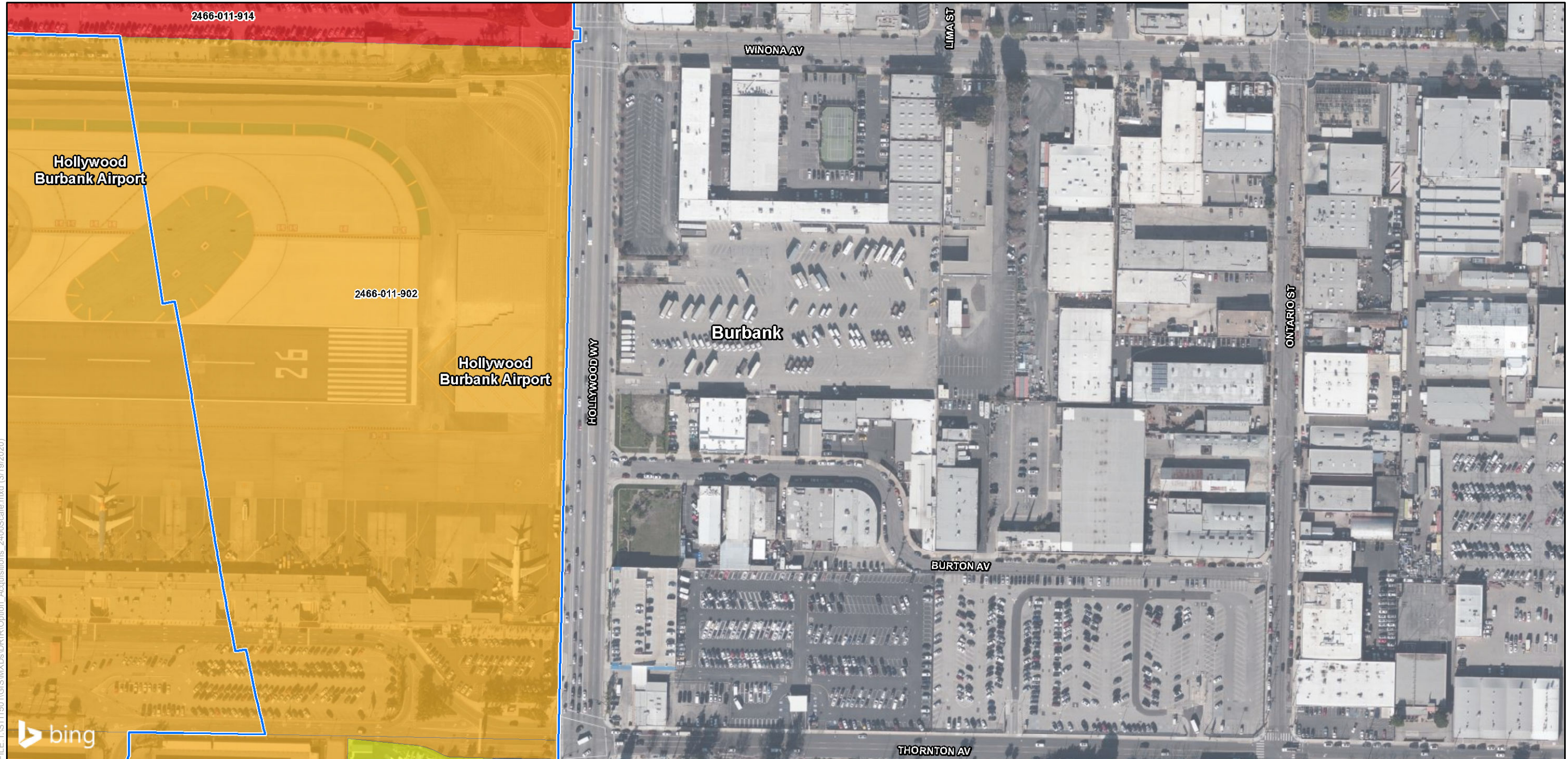
Appendix A
Sheet 6 of 54

Potential Property Acquisition and Easements
HSR Build Alternative

California High-Speed Rail Project Environmental Document

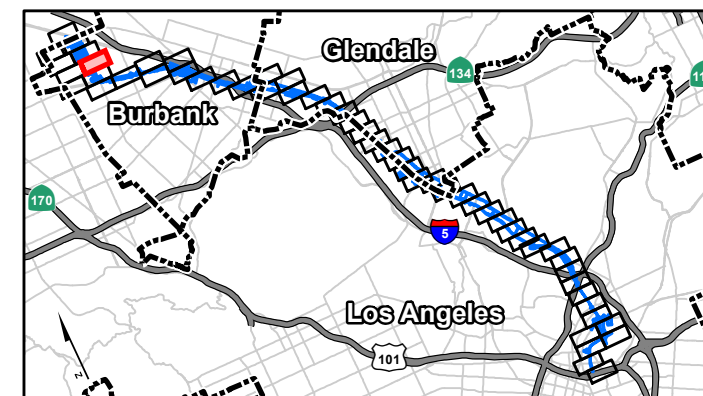

Burbank to Los Angeles Project Section

* The HSR Build Alternative would also require the acquisition of some existing public rights-of-way, which are not shown.



FILE: I:\ST11501\GIS\MXDs\DRIR\Option_Acquisitions_2400Scale.mxd (3/19/2020)

PRELIMINARY DRAFT/SUBJECT TO CHANGE - HSR ALIGNMENT IS NOT DETERMINED
SOURCE: Bing Maps (2018); CHSRA (11/2019); DR (2016)



Appendix A
Sheet 7 of 54

Potential Property Acquisition and Easements
HSR Build Alternative

California High-Speed Rail Project Environmental Document


Burbank to Los Angeles Project Section

* The HSR Build Alternative would also require the acquisition of some existing public rights-of-way, which are not shown.



FILE: I:\ST11501\GIS\MXDs\DRIR\Option_Acquisitions_2400Scale.mxd (3/19/2020)

PRELIMINARY DRAFT/SUBJECT TO CHANGE - HSR ALIGNMENT IS NOT DETERMINED
SOURCE: Bing Maps (2018); CHSRA (11/2019); DR (2016)



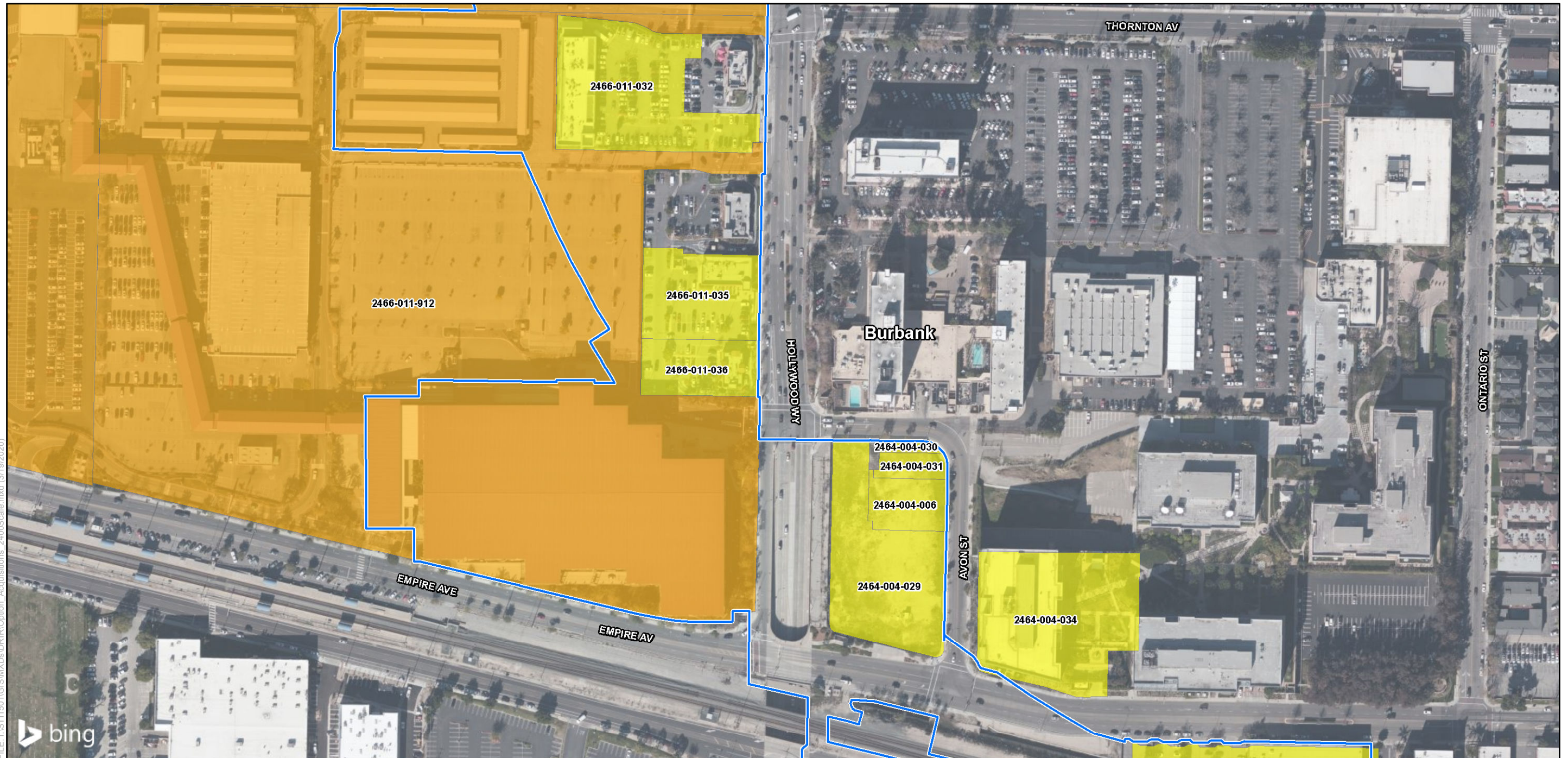
Appendix A
Sheet 8 of 54

Potential Property Acquisition and Easements
HSR Build Alternative

California High-Speed Rail Project Environmental Document

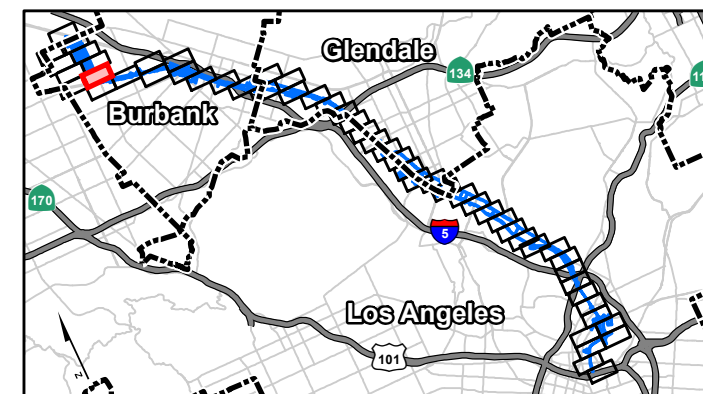

Burbank to Los Angeles Project Section

* The HSR Build Alternative would also require the acquisition of some existing public rights-of-way, which are not shown.



FILE: I:\ST11501\GIS\MXDs\DRIR\Option_Acquisitions_2400Scale.mxd (3/19/2020)

PRELIMINARY DRAFT/SUBJECT TO CHANGE - HSR ALIGNMENT IS NOT DETERMINED
SOURCE: Bing Maps (2018); CHSRA (11/2019); DR (2016)



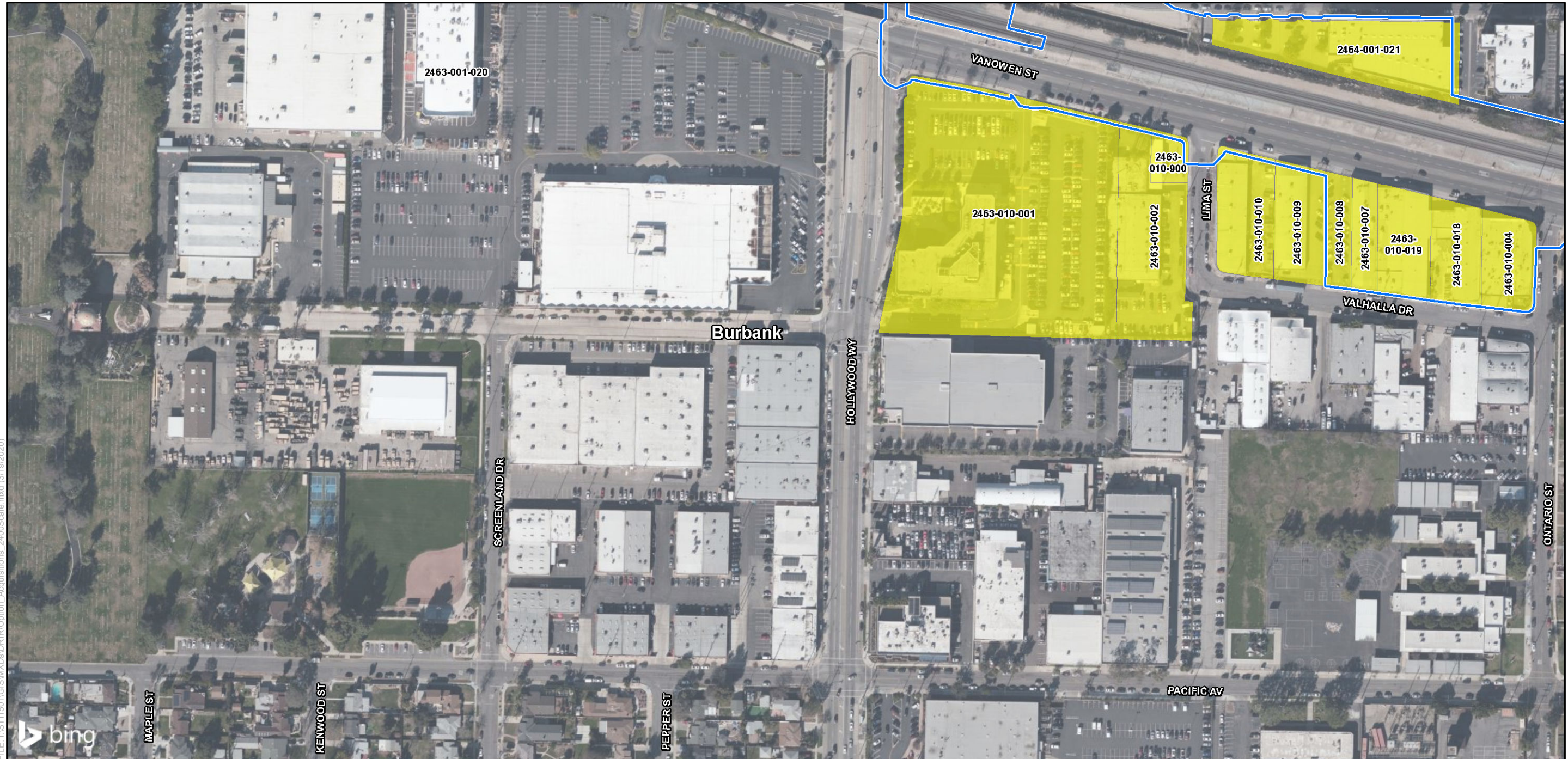
Appendix A
Sheet 9 of 54

Potential Property Acquisition and Easements
HSR Build Alternative

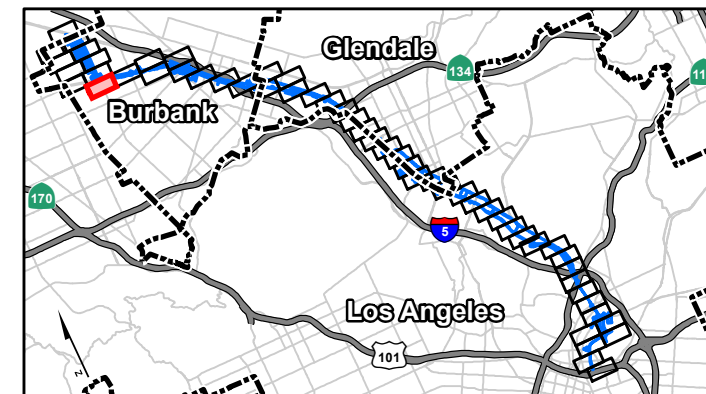

California High-Speed Rail Project Environmental Document

Burbank to Los Angeles Project Section

* The HSR Build Alternative would also require the acquisition of some existing public rights-of-way, which are not shown.



PRELIMINARY DRAFT/SUBJECT TO CHANGE - HSR ALIGNMENT IS NOT DETERMINED
SOURCE: Bing Maps (2018); CHSRA (11/2019); DR (2016)



Appendix A
Sheet 10 of 54

Potential Property Acquisition and Easements
HSR Build Alternative

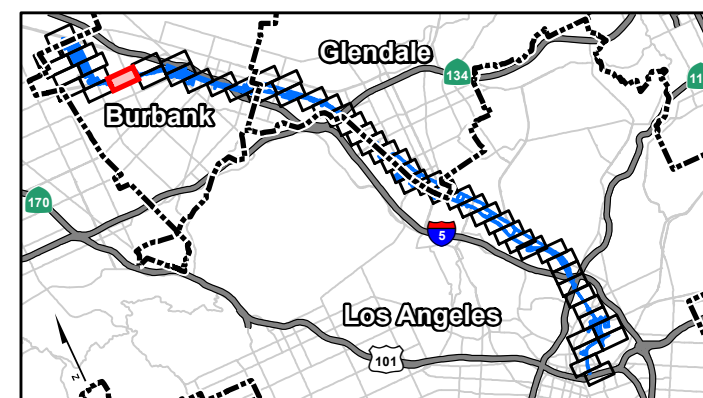

California High-Speed Rail Project Environmental Document

Burbank to Los Angeles Project Section

* The HSR Build Alternative would also require the acquisition of some existing public rights-of-way, which are not shown.



PRELIMINARY DRAFT/SUBJECT TO CHANGE - HSR ALIGNMENT IS NOT DETERMINED
SOURCE: Bing Maps (2018); CHSRA (11/2019); DR (2016)



Appendix A
Sheet 11 of 54

Potential Property Acquisition and Easements
HSR Build Alternative

California High-Speed Rail Project Environmental Document

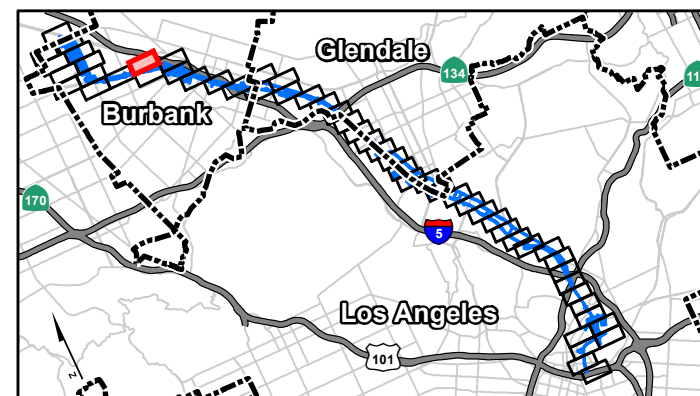

Burbank to Los Angeles Project Section

* The HSR Build Alternative would also require the acquisition of some existing public rights-of-way, which are not shown.



FILE: I:\ST11501\GIS\MXDs\DRIR\Option_Acquisitions_2400Scale.mxd (3/19/2020)

PRELIMINARY DRAFT/SUBJECT TO CHANGE - HSR ALIGNMENT IS NOT DETERMINED
SOURCE: Bing Maps (2018); CHSRA (11/2019); DR (2016)



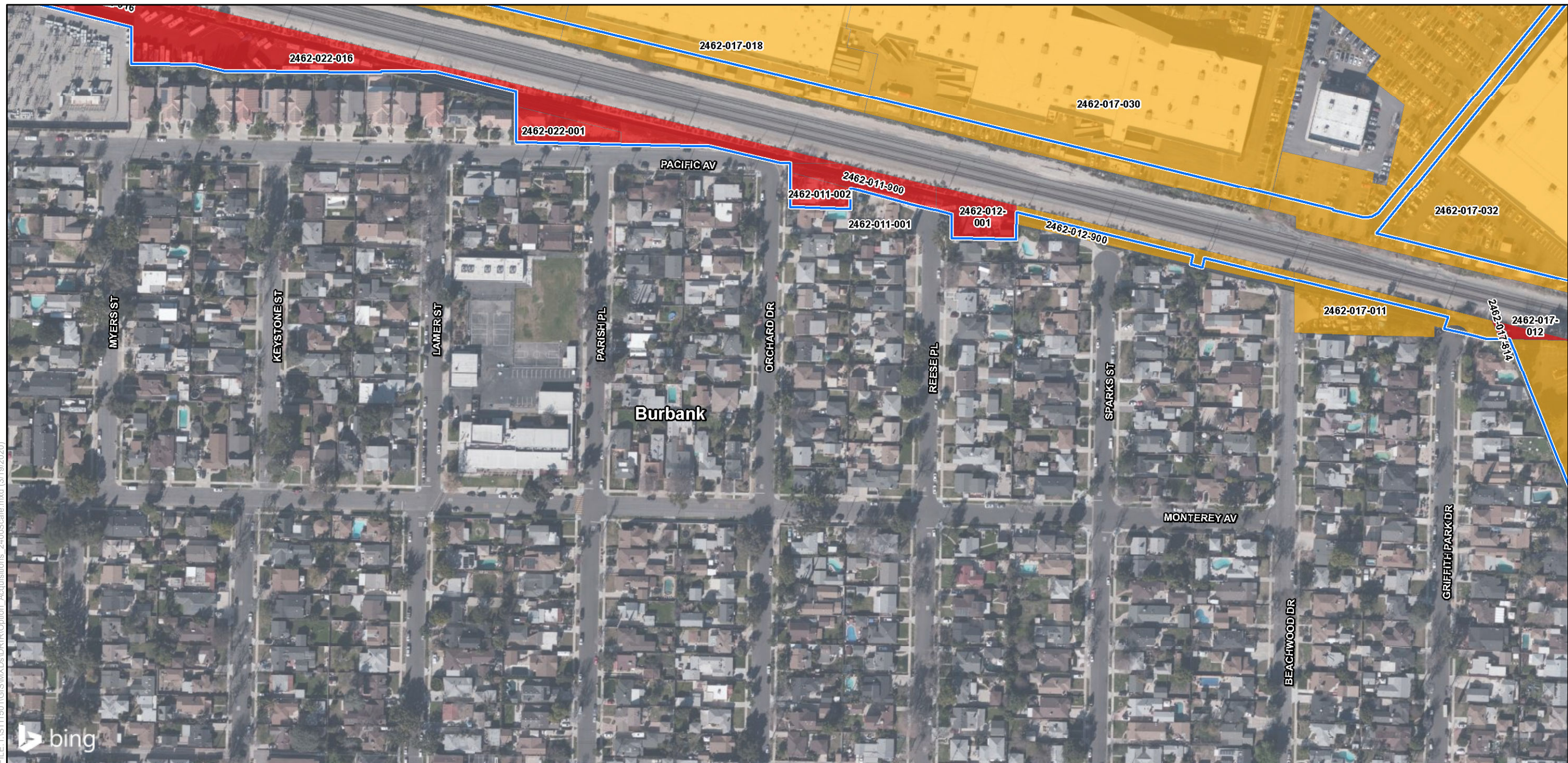
Appendix A
Sheet 12 of 54

Potential Property Acquisition and Easements
HSR Build Alternative

California High-Speed Rail Project Environmental Document


Burbank to Los Angeles Project Section

* The HSR Build Alternative would also require the acquisition of some existing public rights-of-way, which are not shown.



FILE: I:\ST11501\GIS\MXDs\DR\Option_Acquisitions_2400Scale.mxd (3/19/2020)

PRELIMINARY DRAFT/SUBJECT TO CHANGE - HSR ALIGNMENT IS NOT DETERMINED
SOURCE: Bing Maps (2018); CHSRA (11/2019); DR (2016)



Appendix A
Sheet 13 of 54

Potential Property Acquisition and Easements
HSR Build Alternative

California High-Speed Rail Project Environmental Document


Burbank to Los Angeles Project Section

* The HSR Build Alternative would also require the acquisition of some existing public rights-of-way, which are not shown.



FILE: I:\ST11501\GIS\MXDs\DRIR\Option_Acquisitions_2400Scale.mxd (3/19/2020)

PRELIMINARY DRAFT/SUBJECT TO CHANGE - HSR ALIGNMENT IS NOT DETERMINED
SOURCE: Bing Maps (2018); CHSRA (11/2019); DR (2016)



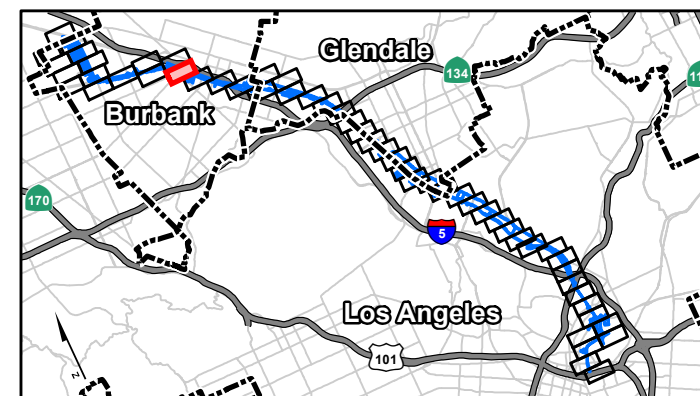
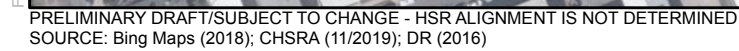
Appendix A
Sheet 14 of 54

Potential Property Acquisition and Easements
HSR Build Alternative

California High-Speed Rail Project Environmental Document

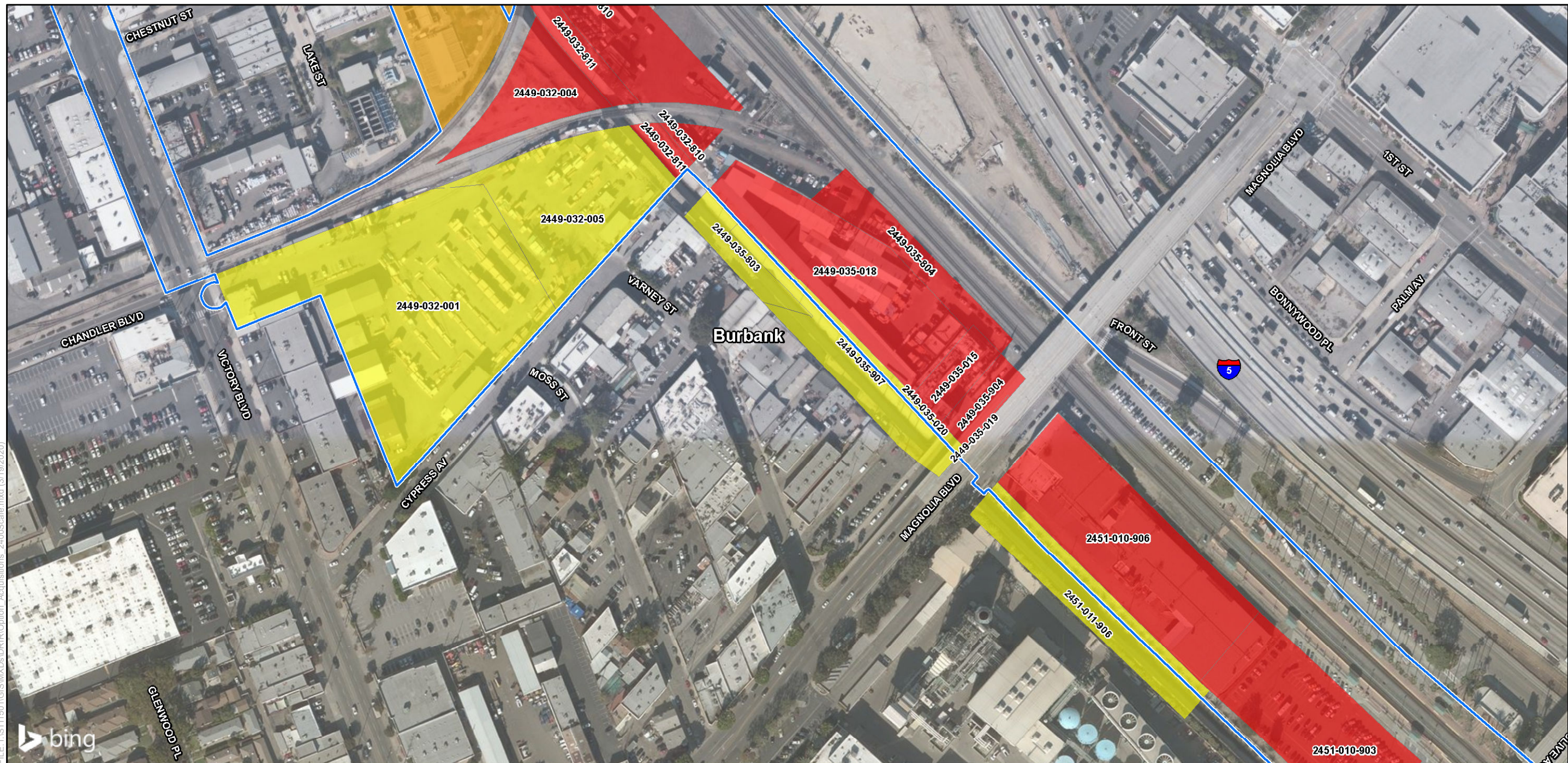
Burbank to Los Angeles Project Section

* The HSR Build Alternative would also require the acquisition of some existing public rights-of-way, which are not shown.




California High-Speed Rail Project Environmental Document

Burbank to Los Angeles Project Section



FILE: I:\ST11501\GIS\MXDs\DRIR\Option_Acquisitions_2400Scale.mxd (3/19/2020)

PRELIMINARY DRAFT/SUBJECT TO CHANGE - HSR ALIGNMENT IS NOT DETERMINED
SOURCE: Bing Maps (2018); CHSRA (11/2019); DR (2016)



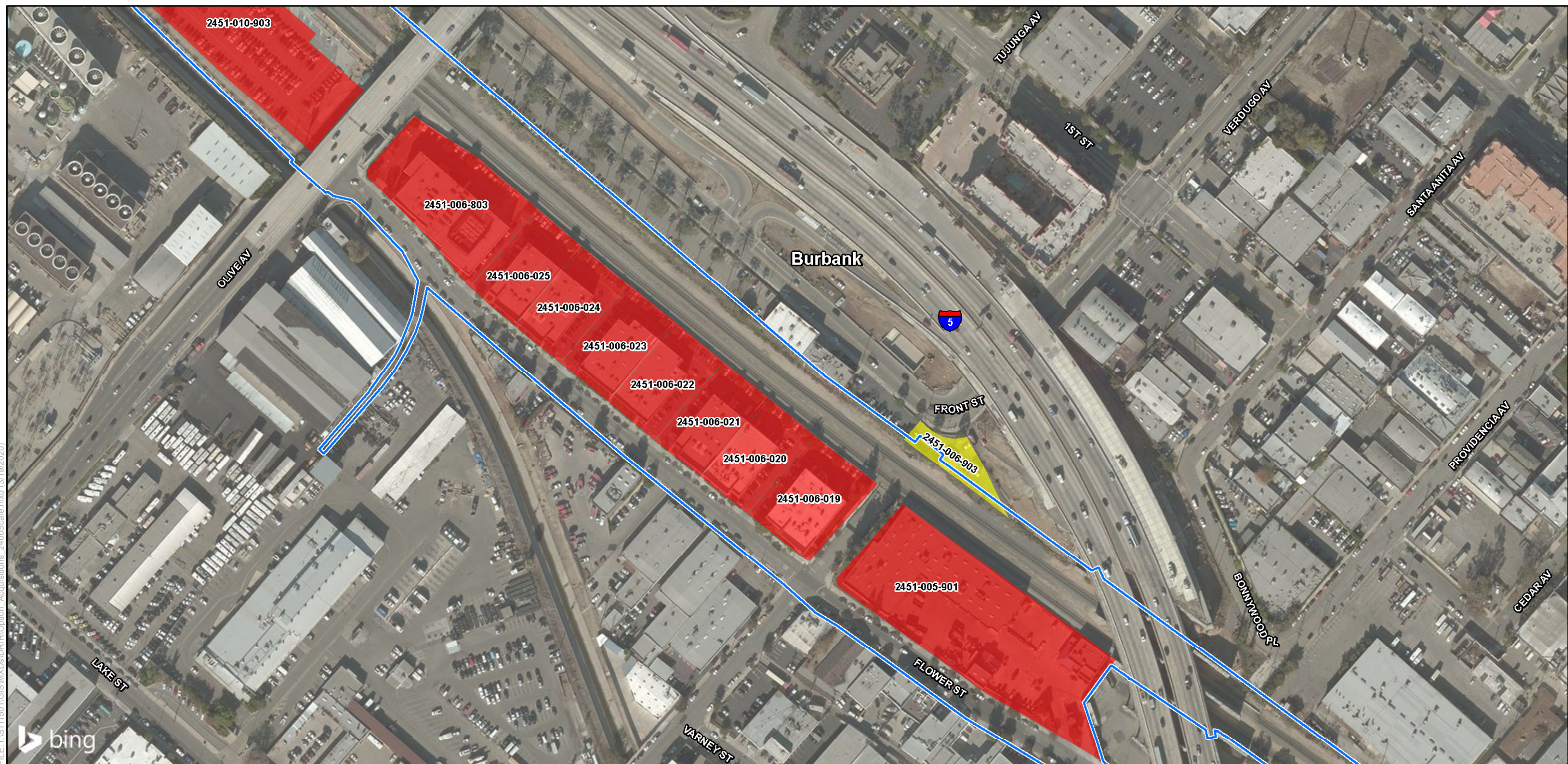
Appendix A
Sheet 16 of 54

Potential Property Acquisition and Easements
HSR Build Alternative

California High-Speed Rail Project Environmental Document


Burbank to Los Angeles Project Section

* The HSR Build Alternative would also require the acquisition of some existing public rights-of-way, which are not shown.



FILE: I:\ST11501\GIS\MXDs\DRIR\Option_Acquisitions_2400Scale.mxd (3/19/2020)

PRELIMINARY DRAFT/SUBJECT TO CHANGE - HSR ALIGNMENT IS NOT DETERMINED
SOURCE: Bing Maps (2018); CHSRA (11/2019); DR (2016)



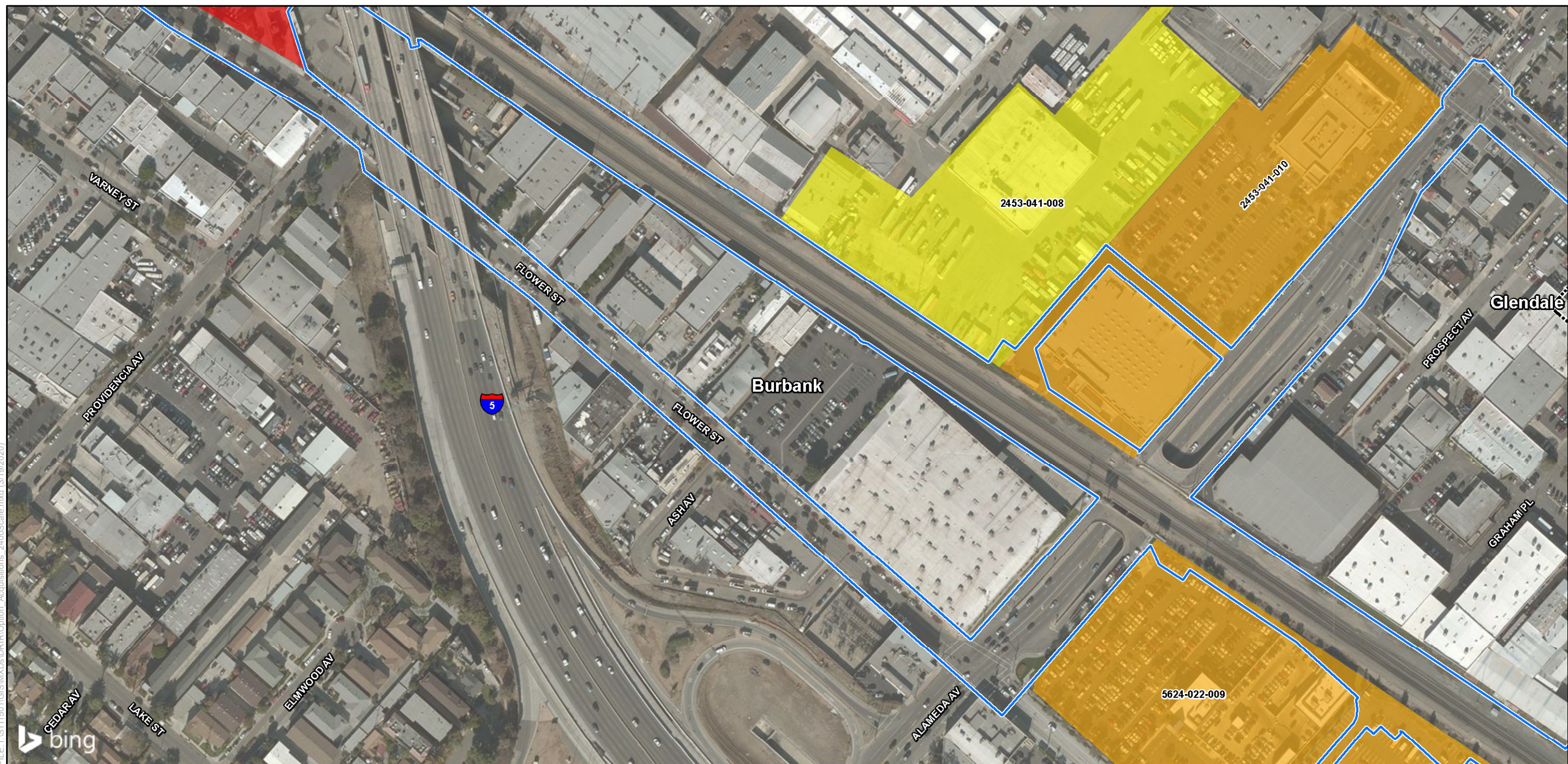
Appendix A
Sheet 17 of 54

Potential Property Acquisition and Easements
HSR Build Alternative

California High-Speed Rail Project Environmental Document


Burbank to Los Angeles Project Section

* The HSR Build Alternative would also require the acquisition of some existing public rights-of-way, which are not shown.



FILE: I:\ST11501\GIS\MXDs\DRIR\Option_Acquisitions_2400Scale.mxd (3/19/2020)

PRELIMINARY DRAFT/SUBJECT TO CHANGE - HSR ALIGNMENT IS NOT DETERMINED
SOURCE: Bing Maps (2018); CHSRA (11/2019); DR (2016)



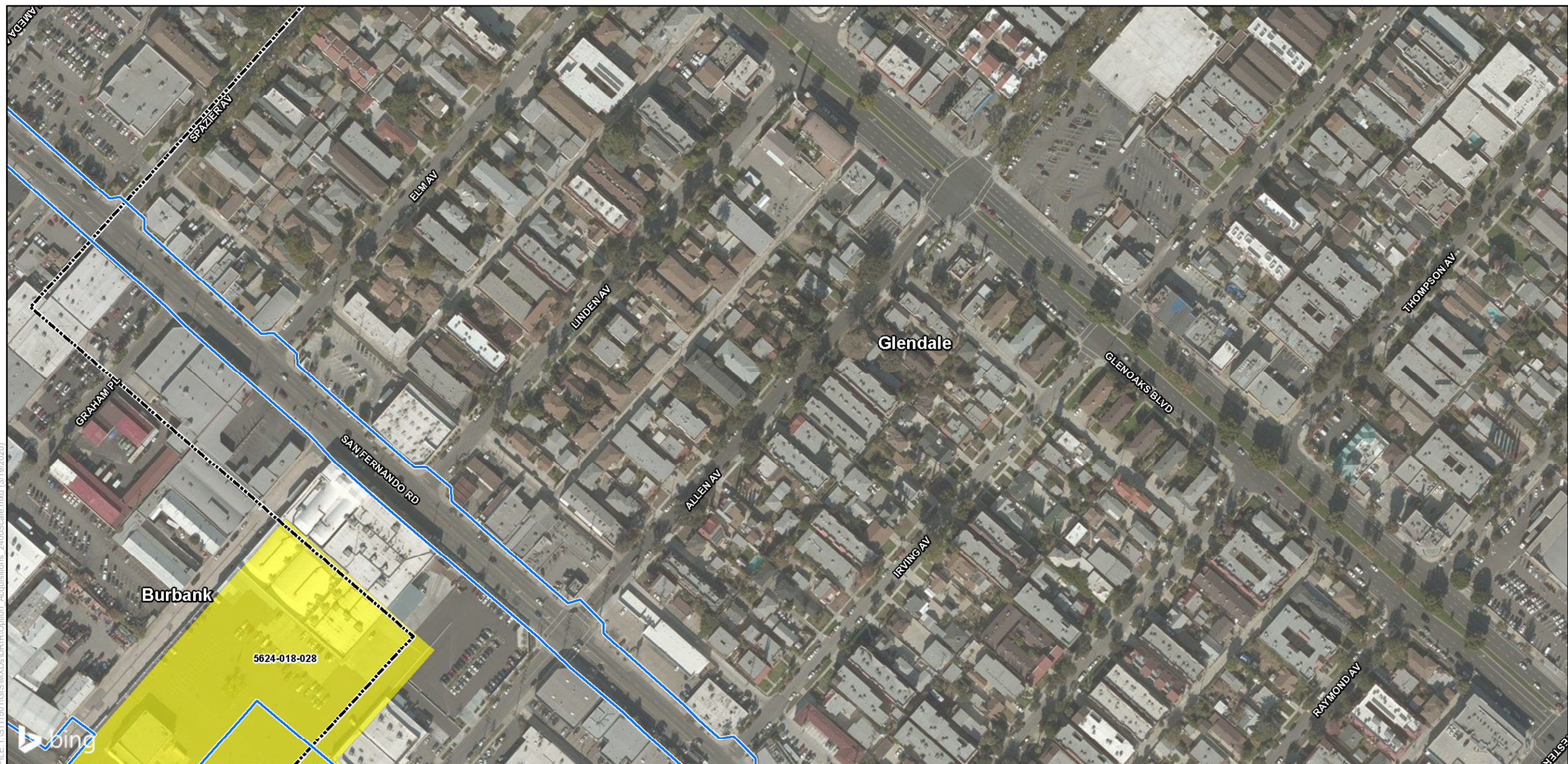
Appendix A
Sheet 18 of 54

Potential Property Acquisition and Easements
HSR Build Alternative

California High-Speed Rail Project Environmental Document

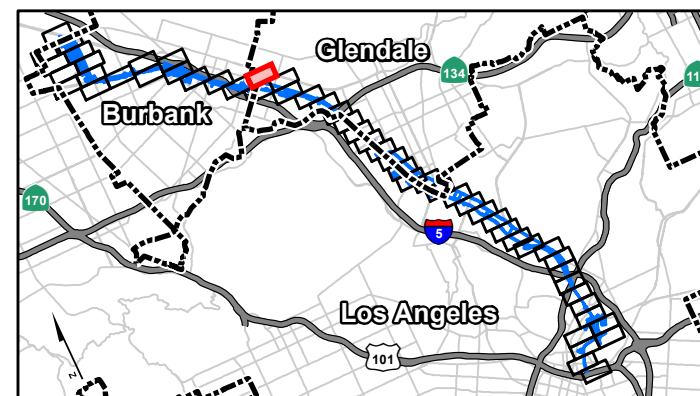

Burbank to Los Angeles Project Section

* The HSR Build Alternative would also require the acquisition of some existing public rights-of-way, which are not shown.



FILE: I:\ST11501\GIS\MXDs\DR\Option_Acquisitions_2400Scale.mxd (3/19/2020)

PRELIMINARY DRAFT/SUBJECT TO CHANGE - HSR ALIGNMENT IS NOT DETERMINED
SOURCE: Bing Maps (2018); CHSRA (11/2019); DR (2016)

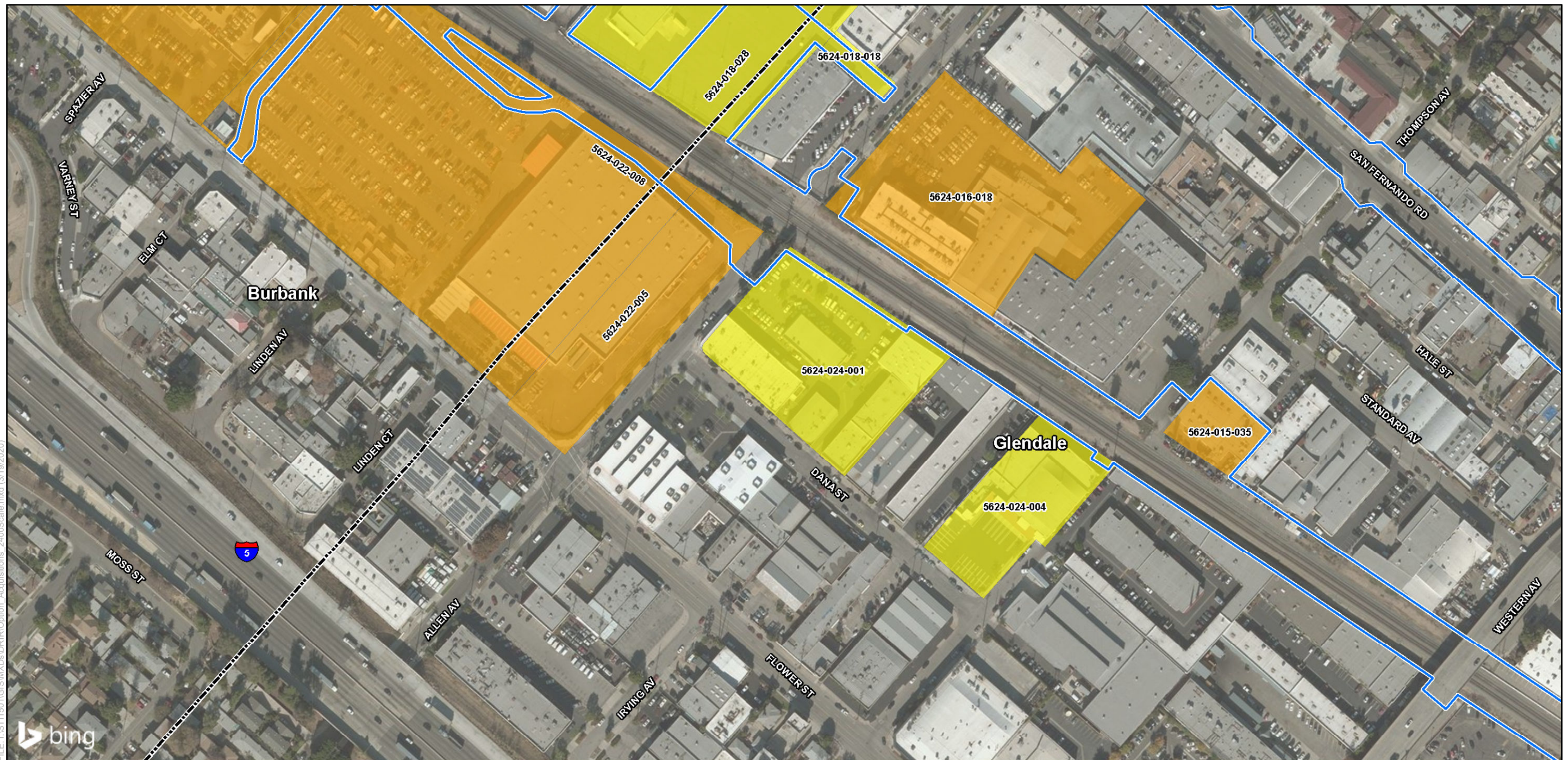


Appendix A
Sheet 19 of 54

Potential Property Acquisition and Easements
HSR Build Alternative

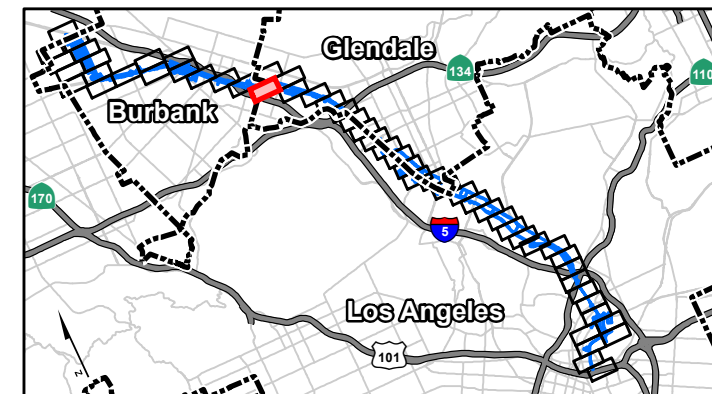

* The HSR Build Alternative would also require the acquisition of some existing public rights-of-way, which are not shown.

California High-Speed Rail Project Environmental Document



FILE: I:\ST11501\GIS\MapDocs\DRIR\Option_Acquisitions_2400Scale.mxd (3/19/2020)

PRELIMINARY DRAFT/SUBJECT TO CHANGE - HSR ALIGNMENT IS NOT DETERMINED
SOURCE: Bing Maps (2018); CHSRA (11/2019); DR (2016)



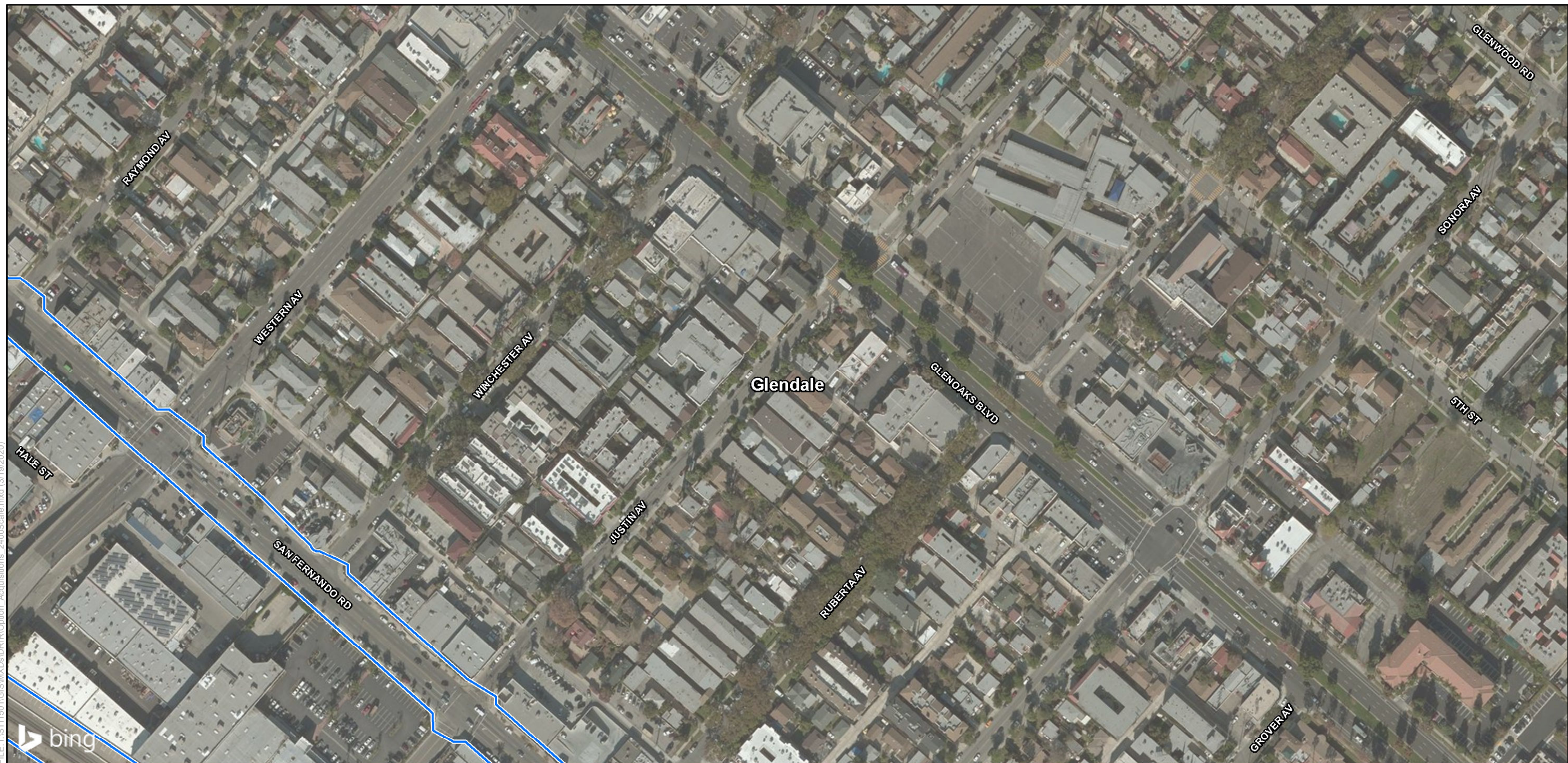
Appendix A
Sheet 20 of 54

Potential Property Acquisition and Easements
HSR Build Alternative

California High-Speed Rail Project Environmental Document


Burbank to Los Angeles Project Section

* The HSR Build Alternative would also require the acquisition of some existing public rights-of-way, which are not shown.



FILE: I:\ST11501\GIS\MXDs\DRIR\Option_Acquisitions_2400Scale.mxd (3/19/2020)

PRELIMINARY DRAFT/SUBJECT TO CHANGE - HSR ALIGNMENT IS NOT DETERMINED
SOURCE: Bing Maps (2018); CHSRA (11/2019); DR (2016)



Appendix A
Sheet 21 of 54

Potential Property Acquisition and Easements
HSR Build Alternative

* The HSR Build Alternative would also require the acquisition of some existing public rights-of-way, which are not shown.



FILE: I:\ST11501\GIS\MXDs\DRIR\Option - Acquisitions - 2400Scale.mxd (3/19/2020)

PRELIMINARY DRAFT/SUBJECT TO CHANGE - HSR ALIGNMENT IS NOT DETERMINED
SOURCE: Bing Maps (2018); CHSRA (11/2019); DR (2016)



Appendix A
Sheet 22 of 54

Potential Property Acquisition and Easements
HSR Build Alternative

California High-Speed Rail Project Environmental Document


Burbank to Los Angeles Project Section

* The HSR Build Alternative would also require the acquisition of some existing public rights-of-way, which are not shown.



FILE: I:\ST11501\GIS\MXDs\DR\Option_Acquisitions_2400Scale.mxd (3/19/2020)

PRELIMINARY DRAFT/SUBJECT TO CHANGE - HSR ALIGNMENT IS NOT DETERMINED
SOURCE: Bing Maps (2018); CHSRA (11/2019); DR (2016)



Appendix A
Sheet 23 of 54

Potential Property Acquisition and Easements
HSR Build Alternative

California High-Speed Rail Project Environmental Document


Burbank to Los Angeles Project Section

* The HSR Build Alternative would also require the acquisition of some existing public rights-of-way, which are not shown.



FILE: I:\ST11501\GIS\MXDs\DRIR\Option - Acquisitions - 2400Scale.mxd (3/19/2020)

PRELIMINARY DRAFT/SUBJECT TO CHANGE - HSR ALIGNMENT IS NOT DETERMINED
SOURCE: Bing Maps (2018); CHSRA (11/2019); DR (2016)



Appendix A
Sheet 24 of 54

Potential Property Acquisition and Easements
HSR Build Alternative

California High-Speed Rail Project Environmental Document


Burbank to Los Angeles Project Section

* The HSR Build Alternative would also require the acquisition of some existing public rights-of-way, which are not shown.



FILE: I:\ST11501\GIS\MXDs\DR\Option_Acquisitions_2400Scale.mxd (3/19/2020)

PRELIMINARY DRAFT/SUBJECT TO CHANGE - HSR ALIGNMENT IS NOT DETERMINED
SOURCE: Bing Maps (2018); CHSRA (11/2019); DR (2016)



Appendix A
Sheet 25 of 54

Potential Property Acquisition and Easements
HSR Build Alternative

California High-Speed Rail Project Environmental Document

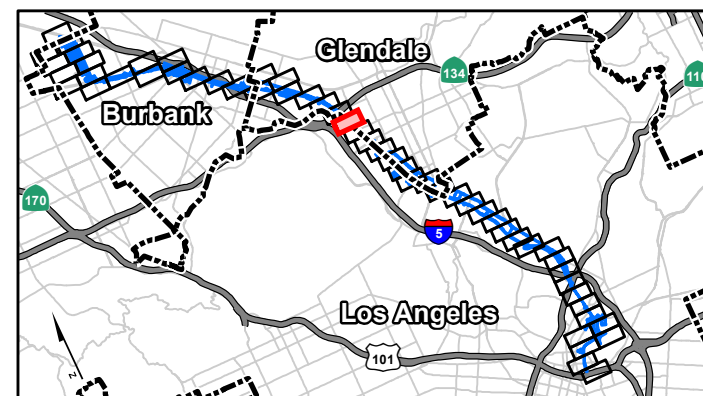

Burbank to Los Angeles Project Section

* The HSR Build Alternative would also require the acquisition of some existing public rights-of-way, which are not shown.



FILE: I:\ST11501\GIS\MXDs\DRIR\Option_Acquisitions_2400Scale.mxd (3/19/2020)

PRELIMINARY DRAFT/SUBJECT TO CHANGE - HSR ALIGNMENT IS NOT DETERMINED
SOURCE: Bing Maps (2018); CHSRA (11/2019); DR (2016)



Appendix A
Sheet 26 of 54

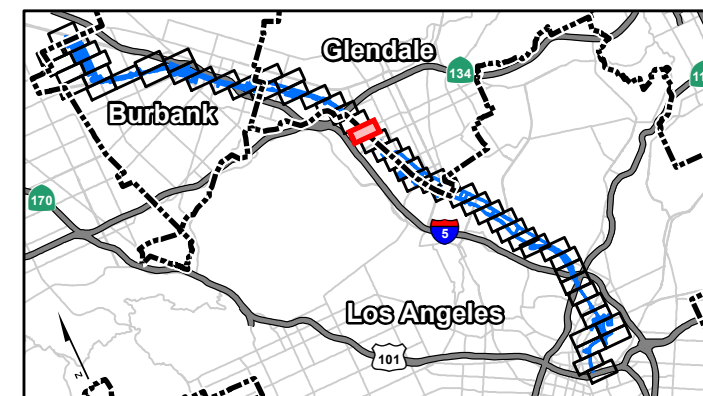

Potential Property Acquisition and Easements
HSR Build Alternative

* The HSR Build Alternative would also require the acquisition of some existing public rights-of-way, which are not shown.

California High-Speed Rail Project Environmental Document



PRELIMINARY DRAFT/SUBJECT TO CHANGE - HSR ALIGNMENT IS NOT DETERMINED
SOURCE: Bing Maps (2018); CHSRA (11/2019); DR (2016)



Appendix A
Sheet 27 of 54

Potential Property Acquisition and Easements
HSR Build Alternative

California High-Speed Rail Project Environmental Document

Burbank to Los Angeles Project Section

* The HSR Build Alternative would also require the acquisition of some existing public rights-of-way, which are not shown.



Appendix A
Sheet 28 of 54

Potential Property Acquisition and Easements
HSR Build Alternative

California High-Speed Rail Project Environmental Document


Burbank to Los Angeles Project Section

* The HSR Build Alternative would also require the acquisition of some existing public rights-of-way, which are not shown.



FILE: I:\ST11501\GIS\MXDs\DR\Option_Acquisitions_2400Scale.mxd (3/19/2020)

PRELIMINARY DRAFT/SUBJECT TO CHANGE - HSR ALIGNMENT IS NOT DETERMINED
SOURCE: Bing Maps (2018); CHSRA (11/2019); DR (2016)



Appendix A
Sheet 29 of 54

Potential Property Acquisition and Easements
HSR Build Alternative

California High-Speed Rail Project Environmental Document

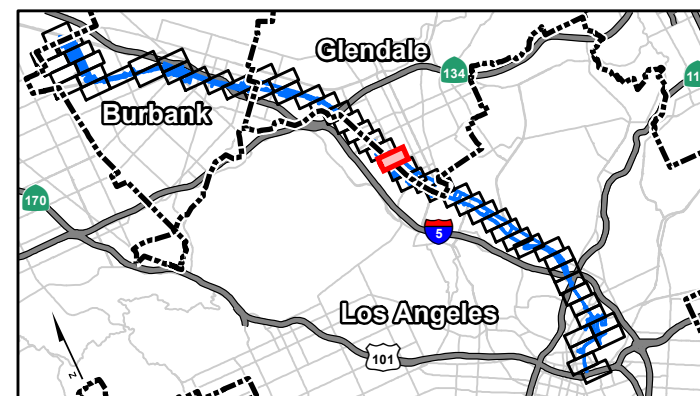

Burbank to Los Angeles Project Section

* The HSR Build Alternative would also require the acquisition of some existing public rights-of-way, which are not shown.



FILE: I:\ST11501\GIS\MXDs\DR\Option_Acquisitions_2400Scale.mxd (3/19/2020)

PRELIMINARY DRAFT/SUBJECT TO CHANGE - HSR ALIGNMENT IS NOT DETERMINED
SOURCE: Bing Maps (2018); CHSRA (11/2019); DR (2016)



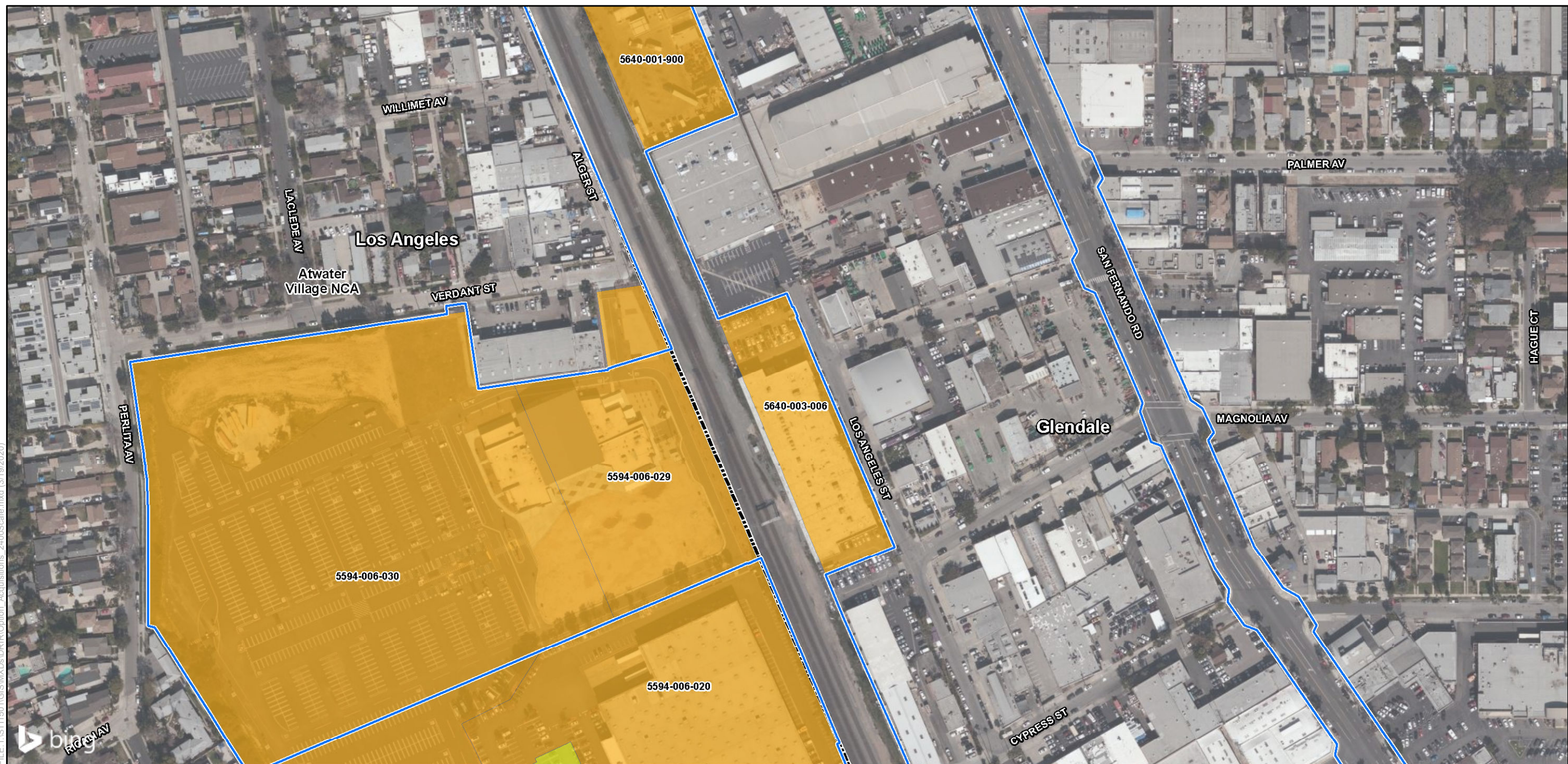
Appendix A
Sheet 30 of 54

Potential Property Acquisition and Easements
HSR Build Alternative

California High-Speed Rail Project Environmental Document


Burbank to Los Angeles Project Section

* The HSR Build Alternative would also require the acquisition of some existing public rights-of-way, which are not shown.



FILE: I:\ST11501\GIS\WXDs\DR\Option_Acquisitions_2400Scale.mxd (3/19/2020)

PRELIMINARY DRAFT/SUBJECT TO CHANGE - HSR ALIGNMENT IS NOT DETERMINED
SOURCE: Bing Maps (2018); CHSRA (11/2019); DR (2016)



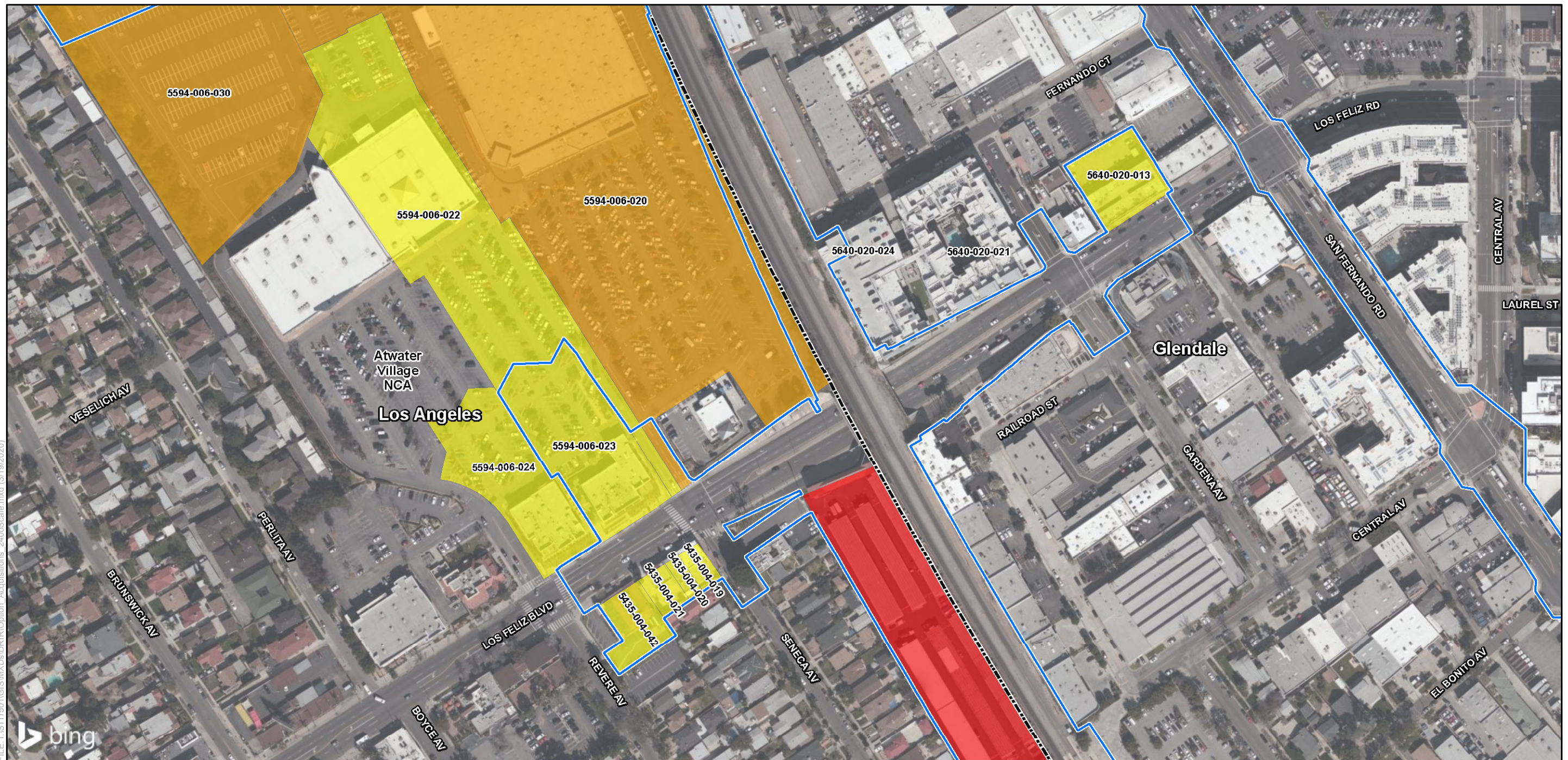
Appendix A
Sheet 31 of 54

Potential Property Acquisition and Easements
HSR Build Alternative

California High-Speed Rail Project Environmental Document


Burbank to Los Angeles Project Section

* The HSR Build Alternative would also require the acquisition of some existing public rights-of-way, which are not shown.



FILE: I:\ST11501\GIS\MXDs\DR\Option_Acquisitions_2400Scale.mxd (3/19/2020)

PRELIMINARY DRAFT/SUBJECT TO CHANGE - HSR ALIGNMENT IS NOT DETERMINED
SOURCE: Bing Maps (2018); CHSRA (11/2019); DR (2016)



Appendix A
Sheet 32 of 54

Potential Property Acquisition and Easements
HSR Build Alternative

California High-Speed Rail Project Environmental Document

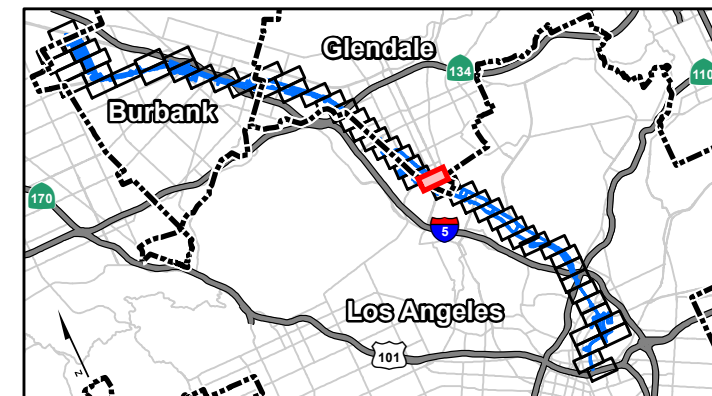

Burbank to Los Angeles Project Section

* The HSR Build Alternative would also require the acquisition of some existing public rights-of-way, which are not shown.



FILE: I:\ST11501\GIS\MXDs\DRIR\Option_Acquisitions_2400Scale.mxd (3/19/2020)

PRELIMINARY DRAFT/SUBJECT TO CHANGE - HSR ALIGNMENT IS NOT DETERMINED
SOURCE: Bing Maps (2018); CHSRA (11/2019); DR (2016)



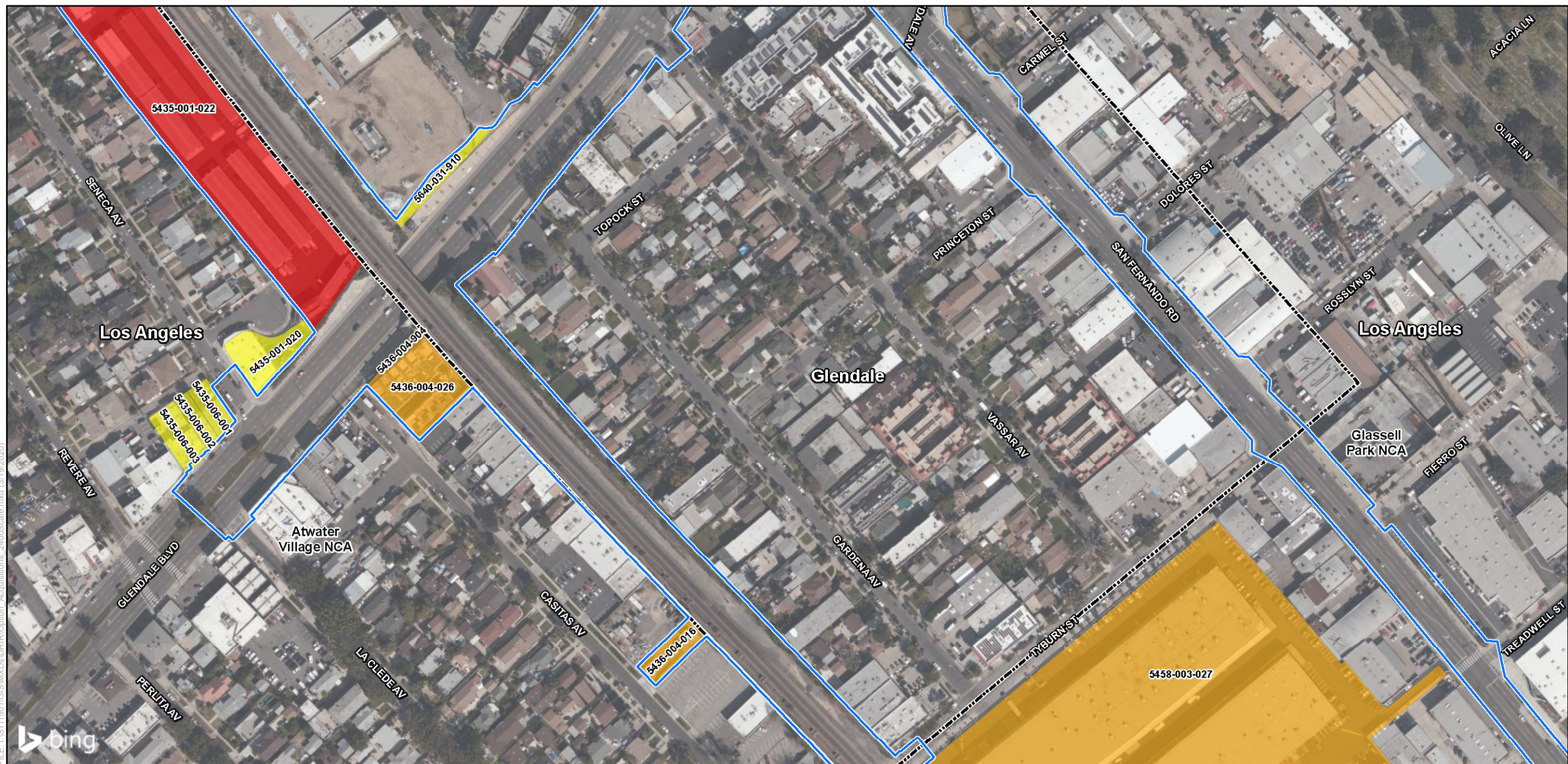
Appendix A
Sheet 33 of 54

Potential Property Acquisition and Easements
HSR Build Alternative

California High-Speed Rail Project Environmental Document


Burbank to Los Angeles Project Section

* The HSR Build Alternative would also require the acquisition of some existing public rights-of-way, which are not shown.

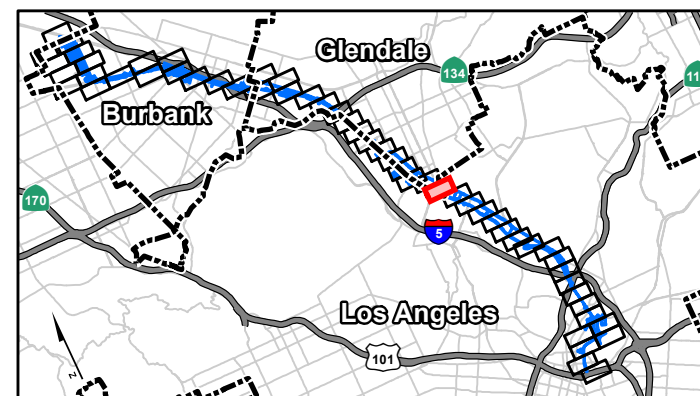


FILE: I:\ST11501\GIS\MXDs\DRIR\Option_Acquisitions_2400Scale.mxd (3/19/2020)

PRELIMINARY DRAFT/SUBJECT TO CHANGE - HSR ALIGNMENT IS NOT DETERMINED
SOURCE: Bing Maps (2018); CHSRA (11/2019); DR (2016)



* The HSR Build Alternative would also require the acquisition of some existing public rights-of-way, which are not shown.

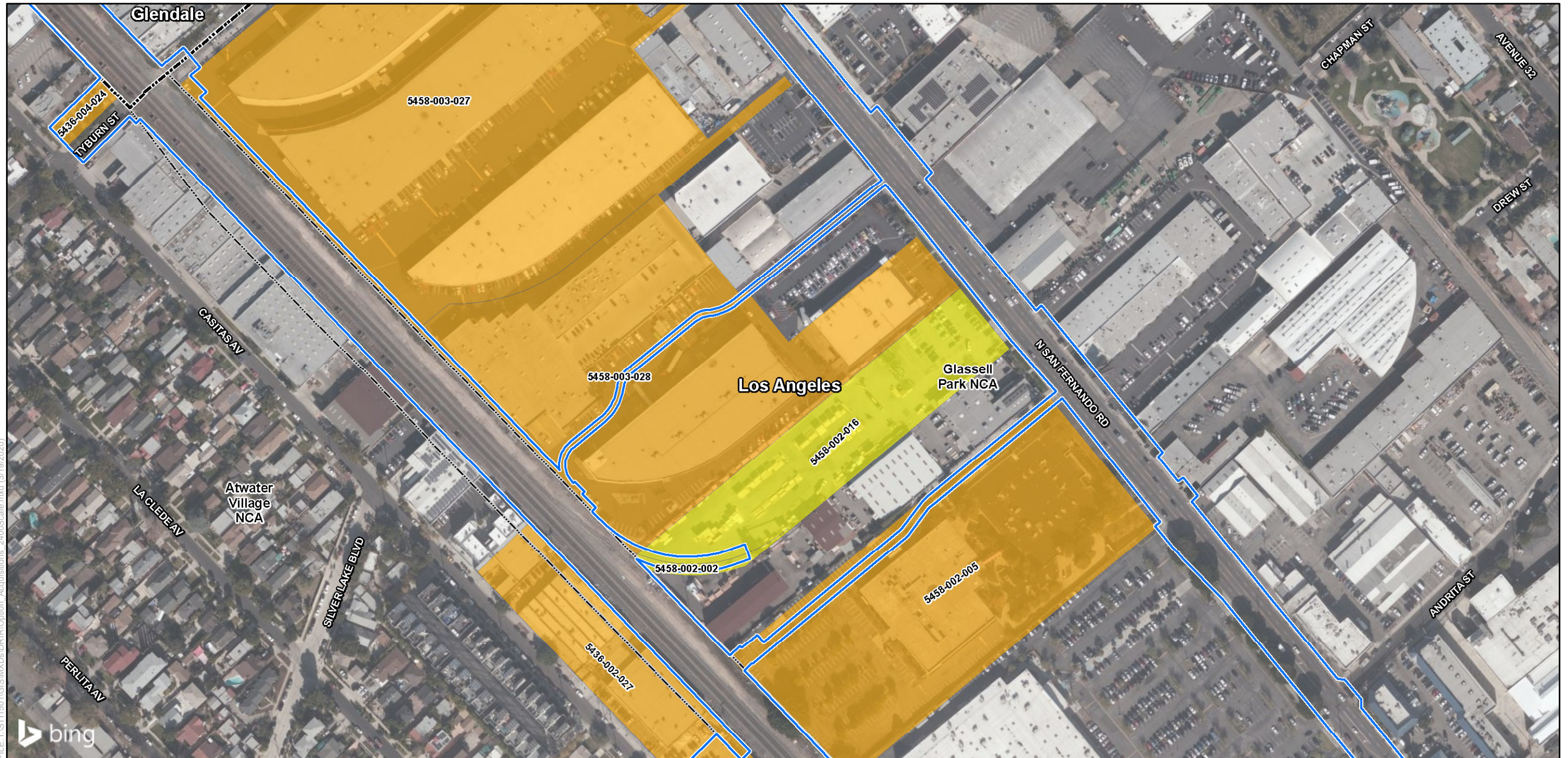


Appendix A
Sheet 34 of 54

Potential Property Acquisition and Easements
HSR Build Alternative

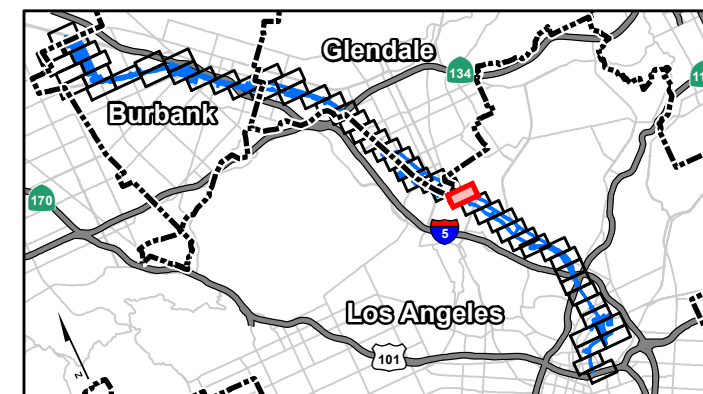

California High-Speed Rail Project Environmental Document

Burbank to Los Angeles Project Section



FILE: I:\ST11501\GIS\MXDs\DRIR\Option_Acquisitions_2400Scale.mxd (3/19/2020)

PRELIMINARY DRAFT/SUBJECT TO CHANGE - HSR ALIGNMENT IS NOT DETERMINED
SOURCE: Bing Maps (2018); CHSRA (11/2019); DR (2016)



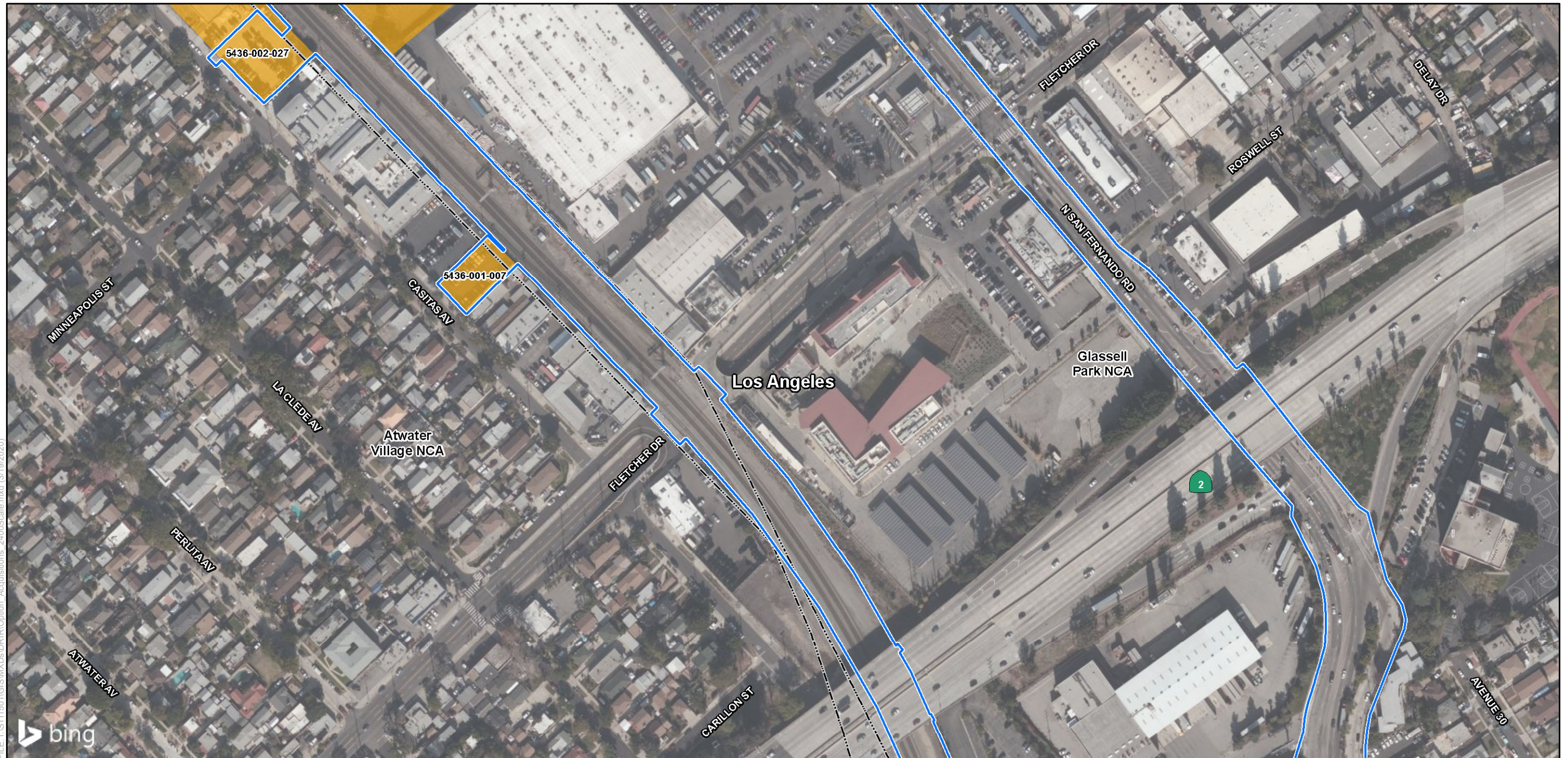
Appendix A
Sheet 35 of 54

Potential Property Acquisition and Easements
HSR Build Alternative

California High-Speed Rail Project Environmental Document


Burbank to Los Angeles Project Section

* The HSR Build Alternative would also require the acquisition of some existing public rights-of-way, which are not shown.



FILE: I:\ST11501\GIS\MXDs\DR\Option_Acquisitions_2400Scale.mxd (3/19/2020)

PRELIMINARY DRAFT/SUBJECT TO CHANGE - HSR ALIGNMENT IS NOT DETERMINED
SOURCE: Bing Maps (2018); CHSRA (11/2019); DR (2016)



Appendix A
Sheet 36 of 54

Potential Property Acquisition and Easements
HSR Build Alternative

California High-Speed Rail Project Environmental Document

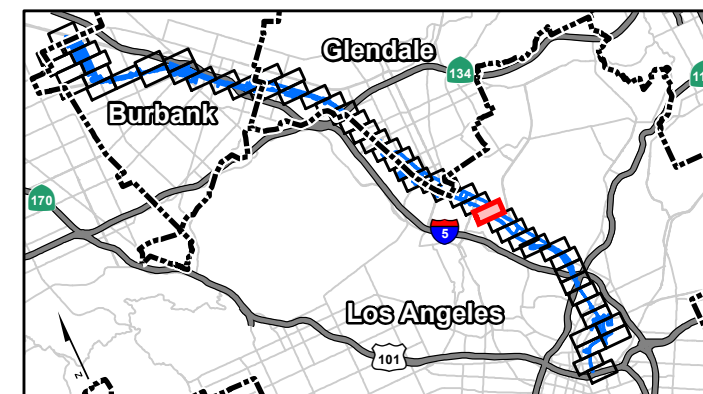

Burbank to Los Angeles Project Section

* The HSR Build Alternative would also require the acquisition of some existing public rights-of-way, which are not shown.



FILE: I:\ST11501\GIS\MXDs\DR\Option_Acquisitions_2400Scale.mxd (3/19/2020)

PRELIMINARY DRAFT/SUBJECT TO CHANGE - HSR ALIGNMENT IS NOT DETERMINED
SOURCE: Bing Maps (2018); CHSRA (11/2019); DR (2016)



Appendix A
Sheet 37 of 54

Potential Property Acquisition and Easements
HSR Build Alternative

California High-Speed Rail Project Environmental Document

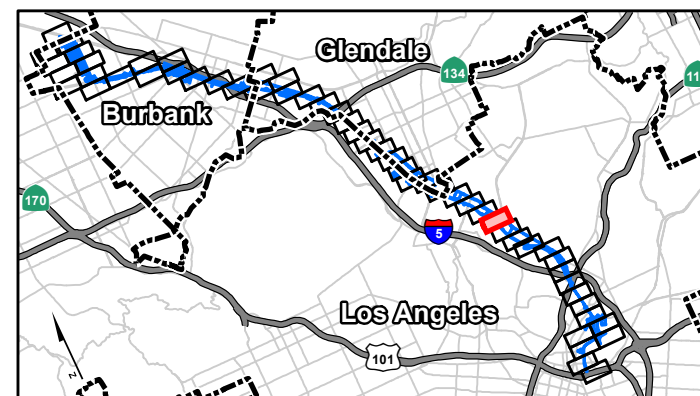

Burbank to Los Angeles Project Section

* The HSR Build Alternative would also require the acquisition of some existing public rights-of-way, which are not shown.



FILE: I:\ST11501\GIS\MXDs\DRIR\Option_Acquisitions_2400Scale.mxd (3/19/2020)

PRELIMINARY DRAFT/SUBJECT TO CHANGE - HSR ALIGNMENT IS NOT DETERMINED
SOURCE: Bing Maps (2018); CHSRA (11/2019); DR (2016)

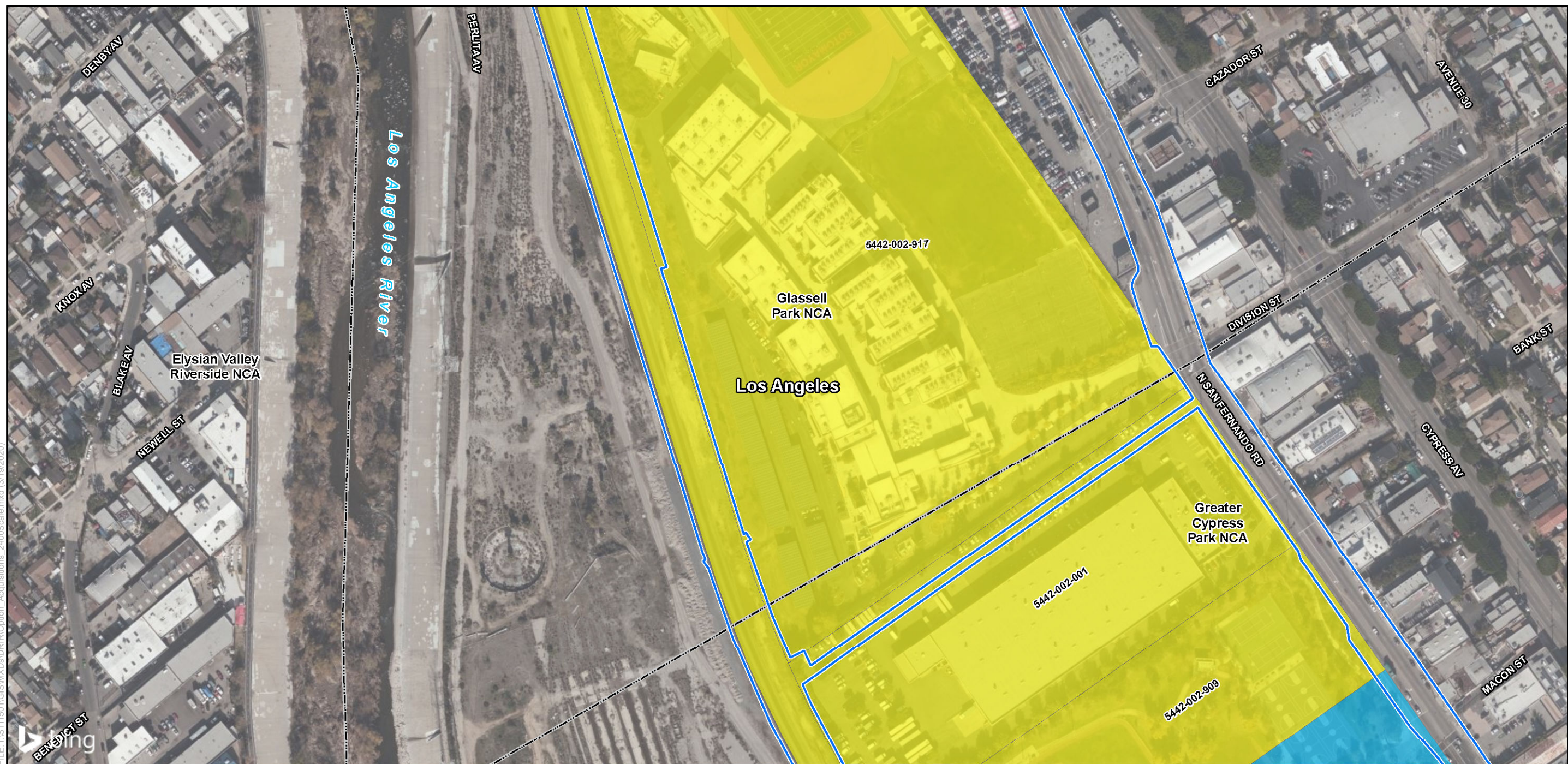


Appendix A
Sheet 38 of 54

Potential Property Acquisition and Easements
HSR Build Alternative

* The HSR Build Alternative would also require the acquisition of some existing public rights-of-way, which are not shown.

California High-Speed Rail Project Environmental Document



FILE: I:\ST11501\GIS\MXDs\DRIR\Option_Acquisitions_2400Scale.mxd (3/19/2020)

PRELIMINARY DRAFT/SUBJECT TO CHANGE - HSR ALIGNMENT IS NOT DETERMINED
SOURCE: Bing Maps (2018); CHSRA (11/2019); DR (2016)



Appendix A
Sheet 39 of 54

Potential Property Acquisition and Easements
HSR Build Alternative


California High-Speed Rail Project Environmental Document

Burbank to Los Angeles Project Section

* The HSR Build Alternative would also require the acquisition of some existing public rights-of-way, which are not shown.



PRELIMINARY DRAFT/SUBJECT TO CHANGE - HSR ALIGNMENT IS NOT DETERMINED
SOURCE: Bing Maps (2018); CHSRA (11/2019); DR (2016)



Appendix A
Sheet 40 of 54

Potential Property Acquisition and Easements
HSR Build Alternative

California High-Speed Rail Project Environmental Document

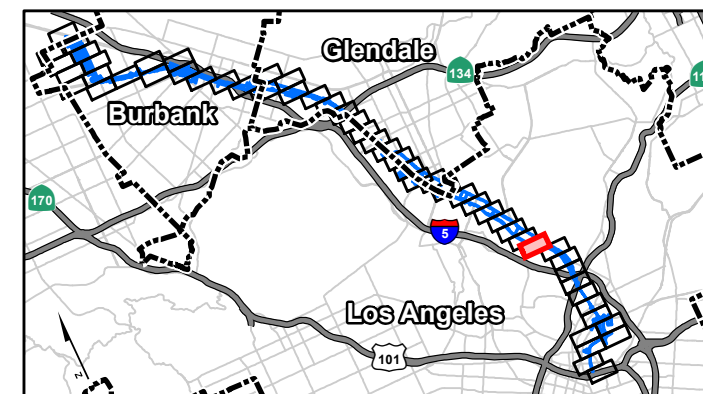

Burbank to Los Angeles Project Section

* The HSR Build Alternative would also require the acquisition of some existing public rights-of-way, which are not shown.



FILE: I:\ST11501\GIS\MXDs\DRIR\Option_Acquisitions_2400Scale.mxd (3/19/2020)

PRELIMINARY DRAFT/SUBJECT TO CHANGE - HSR ALIGNMENT IS NOT DETERMINED
SOURCE: Bing Maps (2018); CHSRA (11/2019); DR (2016)



Appendix A
Sheet 41 of 54

Potential Property Acquisition and Easements
HSR Build Alternative

California High-Speed Rail Project Environmental Document

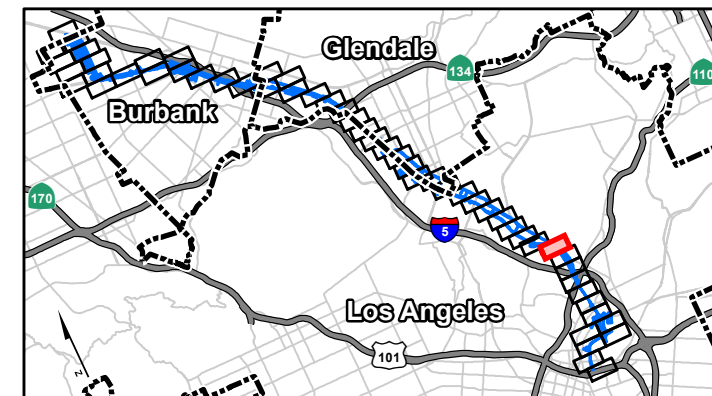

Burbank to Los Angeles Project Section

* The HSR Build Alternative would also require the acquisition of some existing public rights-of-way, which are not shown.



FILE: I:\ST11501\GIS\MXDs\DRIR\Option_Acquisitions_2400Scale.mxd (3/19/2020)

PRELIMINARY DRAFT/SUBJECT TO CHANGE - HSR ALIGNMENT IS NOT DETERMINED
SOURCE: Bing Maps (2018); CHSRA (11/2019); DR (2016)




Appendix A
Sheet 42 of 54

Potential Property Acquisition and Easements
HSR Build Alternative

California High-Speed Rail Project Environmental Document

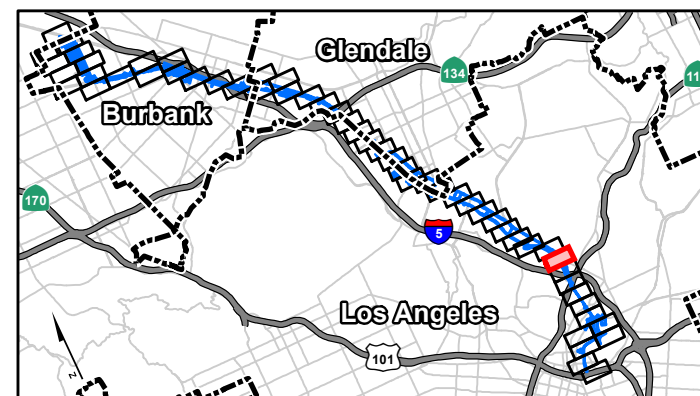

Burbank to Los Angeles Project Section

* The HSR Build Alternative would also require the acquisition of some existing public rights-of-way, which are not shown.



FILE: I:\ST11501\GIS\MXDs\DR\Option_Acquisitions_2400Scale.mxd (3/19/2020)

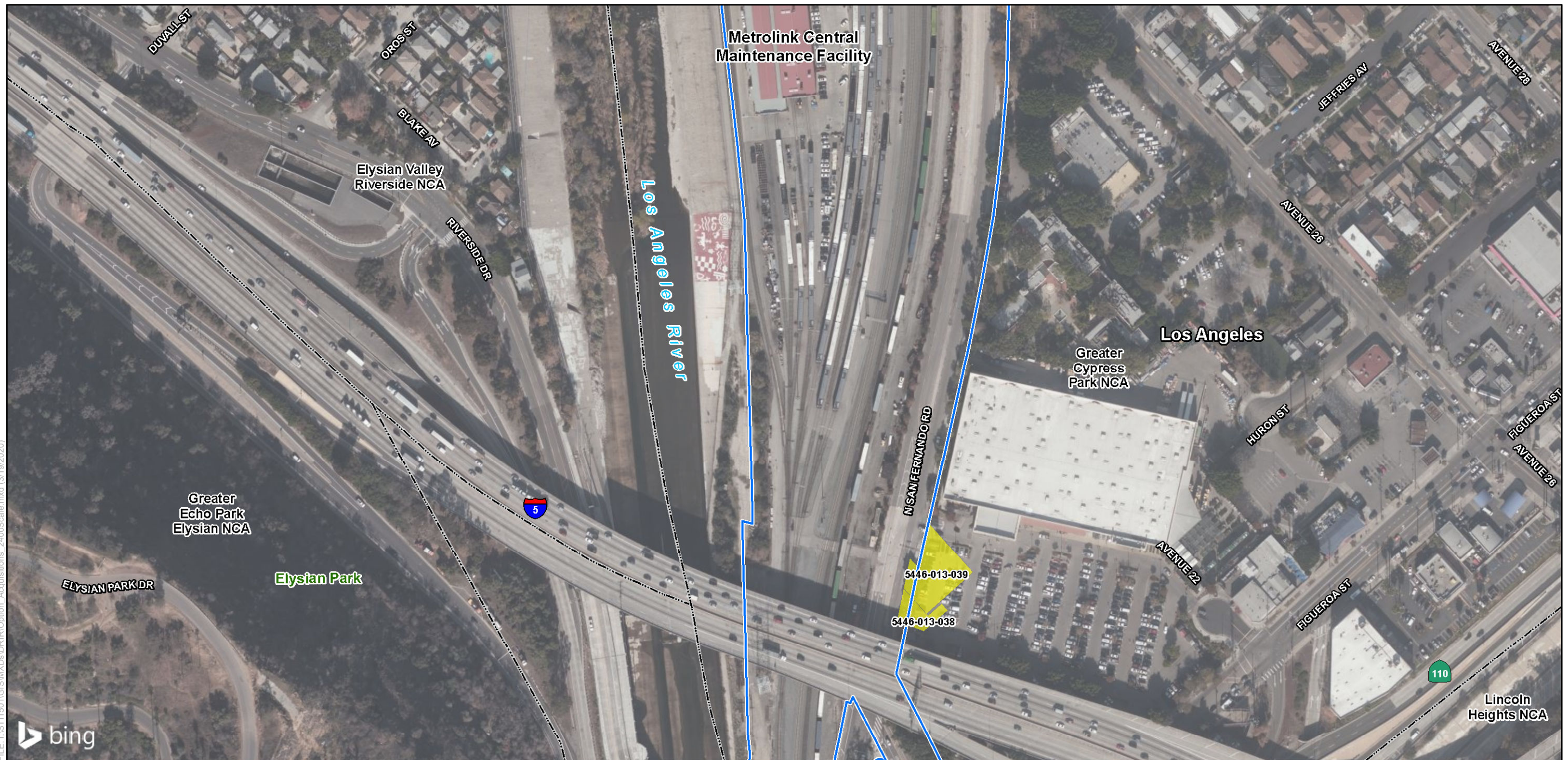
PRELIMINARY DRAFT/SUBJECT TO CHANGE - HSR ALIGNMENT IS NOT DETERMINED
SOURCE: Bing Maps (2018); CHSRA (11/2019); DR (2016)



Appendix A
Sheet 43 of 54

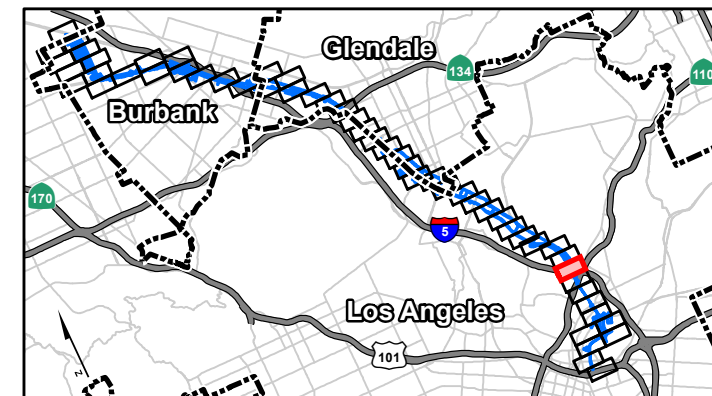

Potential Property Acquisition and Easements
HSR Build Alternative

* The HSR Build Alternative would also require the acquisition of some existing public rights-of-way, which are not shown.



FILE: I:\ST11501\GIS\MXDs\DR\IR\Option_2400Scale.mxd (3/19/2020)

PRELIMINARY DRAFT/SUBJECT TO CHANGE - HSR ALIGNMENT IS NOT DETERMINED
SOURCE: Bing Maps (2018); CHSRA (11/2019); DR (2016)



Appendix A
Sheet 44 of 54

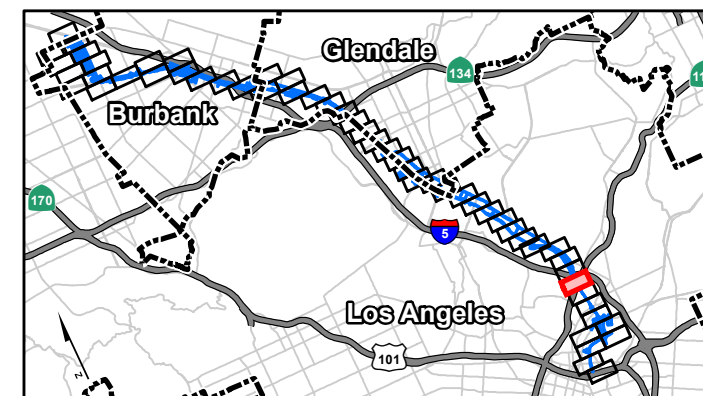

Potential Property Acquisition and Easements
HSR Build Alternative

* The HSR Build Alternative would also require the acquisition of some existing public rights-of-way, which are not shown.

California High-Speed Rail Project Environmental Document



PRELIMINARY DRAFT/SUBJECT TO CHANGE - HSR ALIGNMENT IS NOT DETERMINED
SOURCE: Bing Maps (2018); CHSRA (11/2019); DR (2016)



Appendix A
Sheet 45 of 54

Potential Property Acquisition and Easements
HSR Build Alternative

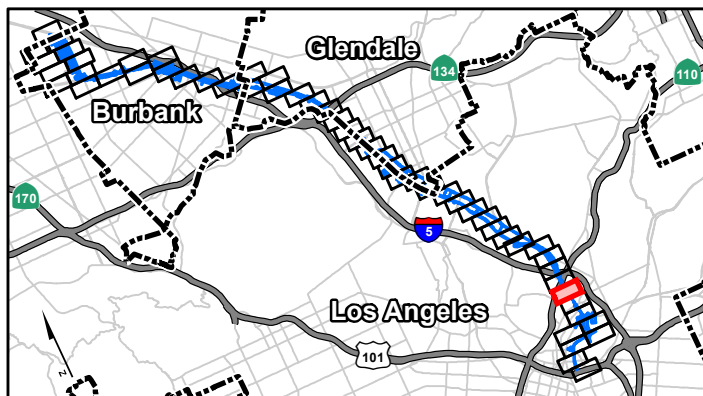

California High-Speed Rail Project Environmental Document

Burbank to Los Angeles Project Section

* The HSR Build Alternative would also require the acquisition of some existing public rights-of-way, which are not shown.



PRELIMINARY DRAFT/SUBJECT TO CHANGE - HSR ALIGNMENT IS NOT DETERMINED
SOURCE: Bing Maps (2018); CHSRA (11/2019); DR (2016)



Appendix A
Sheet 46 of 54

Potential Property Acquisition and Easements
HSR Build Alternative


California High-Speed Rail Project Environmental Document

Burbank to Los Angeles Project Section

* The HSR Build Alternative would also require the acquisition of some existing public rights-of-way, which are not shown.



PRELIMINARY DRAFT/SUBJECT TO CHANGE - HSR ALIGNMENT IS NOT DETERMINED
SOURCE: Bing Maps (2018); CHSRA (11/2019); DR (2016)



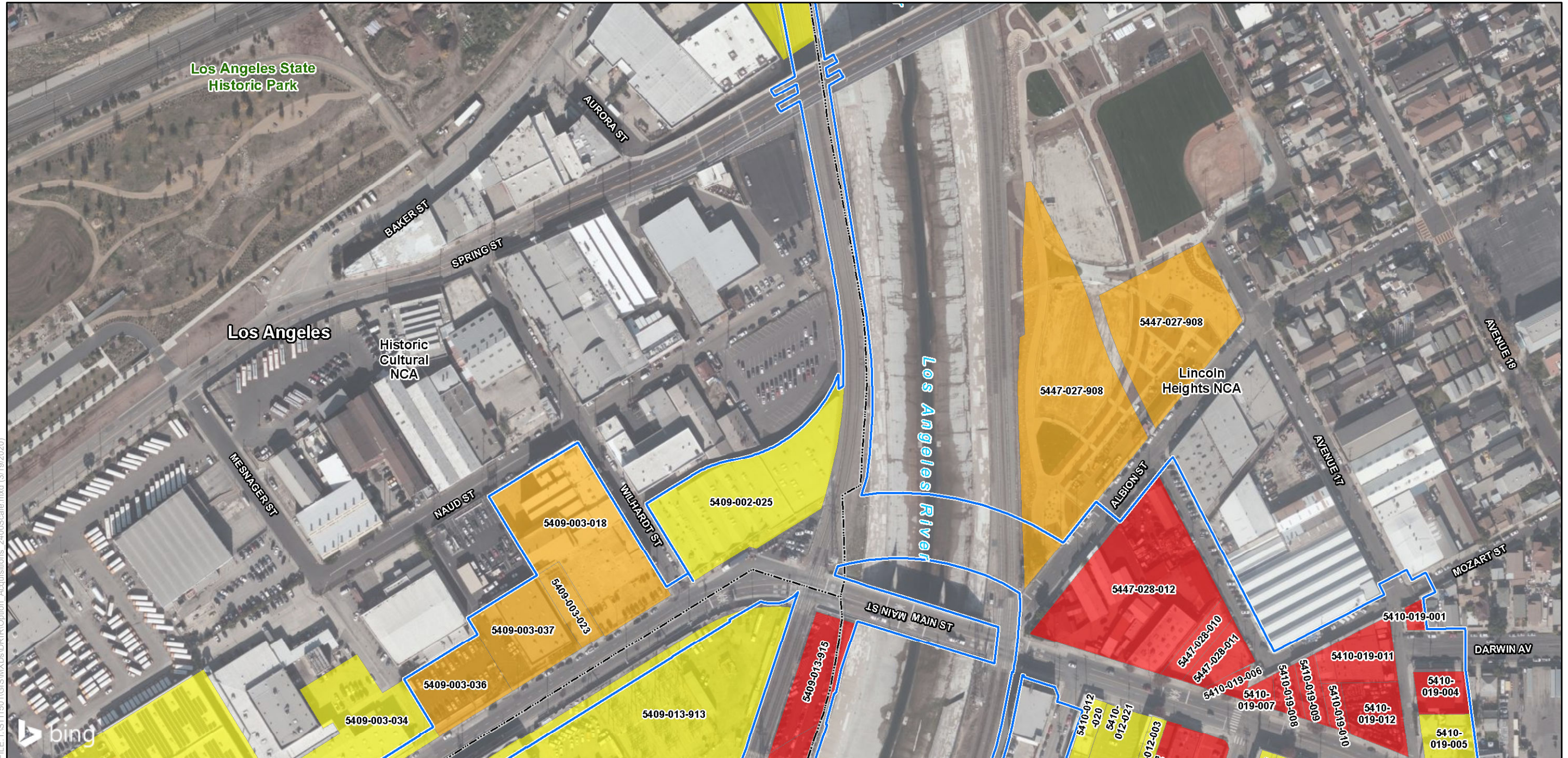
Appendix A
Sheet 47 of 54

Potential Property Acquisition and Easements
HSR Build Alternative

California High-Speed Rail Project Environmental Document


Burbank to Los Angeles Project Section

* The HSR Build Alternative would also require the acquisition of some existing public rights-of-way, which are not shown.



FILE: I:\ST11501\GIS\MXDs\DRIR\Option_Acquisitions_2400Scale.mxd (3/19/2020)

PRELIMINARY DRAFT/SUBJECT TO CHANGE - HSR ALIGNMENT IS NOT DETERMINED
SOURCE: Bing Maps (2018); CHSRA (11/2019); DR (2016)



Appendix A
Sheet 48 of 54

Potential Property Acquisition and Easements
HSR Build Alternative

California High-Speed Rail Project Environmental Document

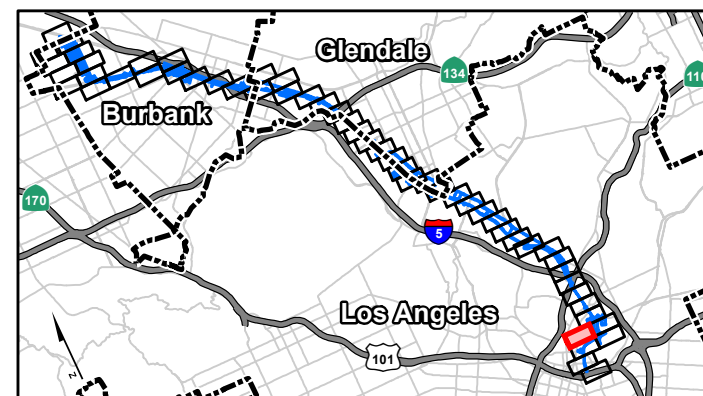

Burbank to Los Angeles Project Section

* The HSR Build Alternative would also require the acquisition of some existing public rights-of-way, which are not shown.



FILE: I:\ST11501\GIS\MXDs\DRIR\Option_Acquisitions_2400Scale.mxd (3/19/2020)

PRELIMINARY DRAFT/SUBJECT TO CHANGE - HSR ALIGNMENT IS NOT DETERMINED
SOURCE: Bing Maps (2018); CHSRA (11/2019); DR (2016)

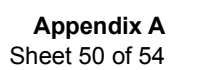
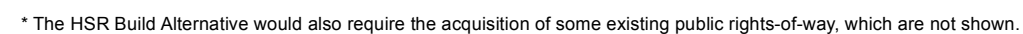
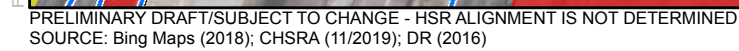


Appendix A
Sheet 49 of 54

Potential Property Acquisition and Easements
HSR Build Alternative

* The HSR Build Alternative would also require the acquisition of some existing public rights-of-way, which are not shown.

California High-Speed Rail Project Environmental Document

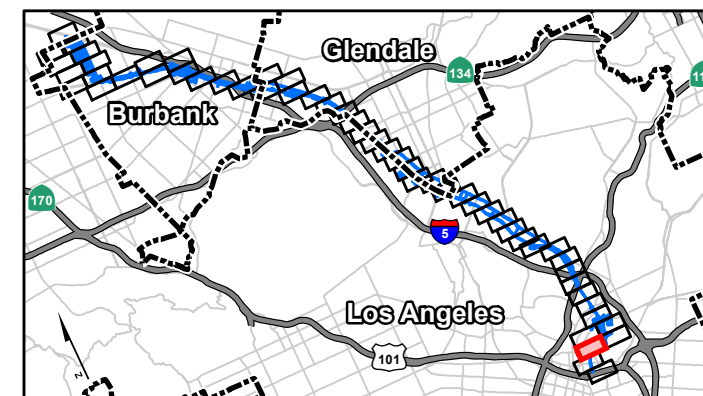



California High-Speed Rail Project Environmental Document



FILE: I:\ST11501\GIS\MXDs\DRIR\Option_Acquisitions_2400Scale.mxd (3/19/2020)

PRELIMINARY DRAFT/SUBJECT TO CHANGE - HSR ALIGNMENT IS NOT DETERMINED
SOURCE: Bing Maps (2018); CHSRA (11/2019); DR (2016)



Appendix A
Sheet 51 of 54

Potential Property Acquisition and Easements
HSR Build Alternative

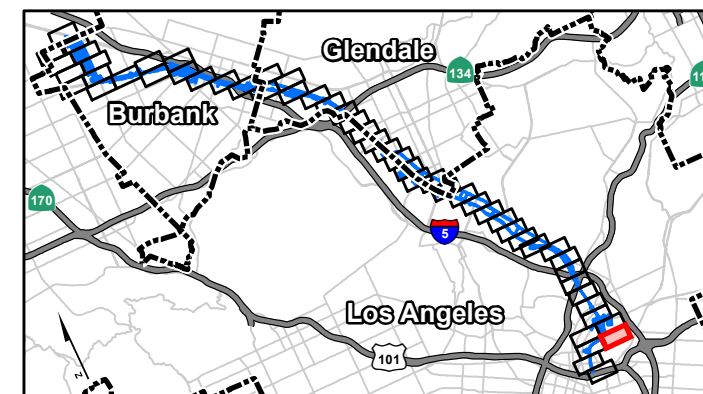

California High-Speed Rail Project Environmental Document

Burbank to Los Angeles Project Section

* The HSR Build Alternative would also require the acquisition of some existing public rights-of-way, which are not shown.



PRELIMINARY DRAFT/SUBJECT TO CHANGE - HSR ALIGNMENT IS NOT DETERMINED
SOURCE: Bing Maps (2018); CHSRA (11/2019); DR (2016)




Appendix A
Sheet 52 of 54

Potential Property Acquisition and Easements
HSR Build Alternative

California High-Speed Rail Project Environmental Document

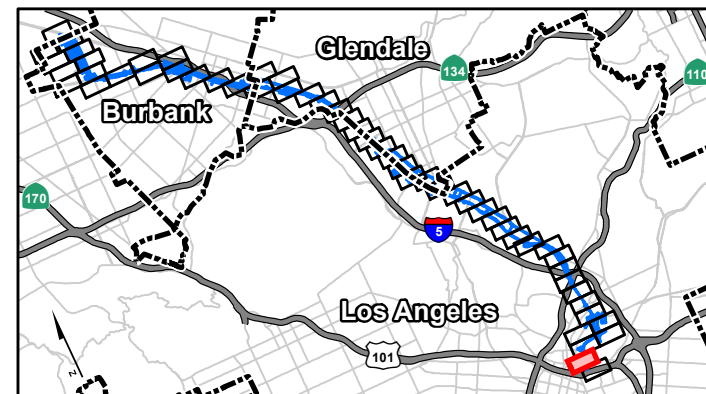

Burbank to Los Angeles Project Section

* The HSR Build Alternative would also require the acquisition of some existing public rights-of-way, which are not shown.



FILE: I:\ST11501\GIS\MXDs\DRIR\Option_Acquisitions_2400Scale.mxd (3/19/2020)


PRELIMINARY DRAFT/SUBJECT TO CHANGE - HSR ALIGNMENT IS NOT DETERMINED
SOURCE: Bing Maps (2018); CHSRA (11/2019); DR (2016)



Appendix A
Sheet 53 of 54

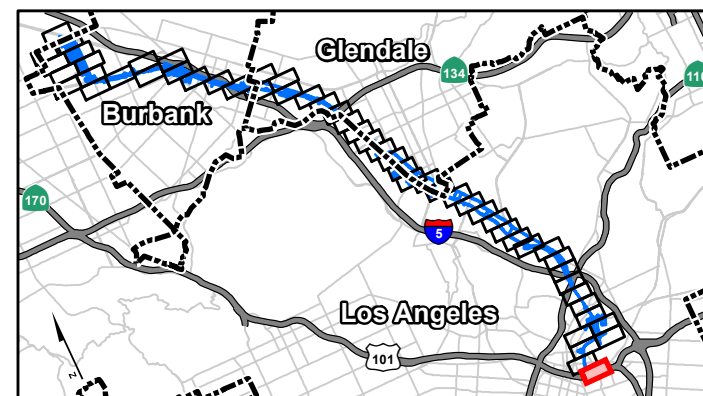

Potential Property Acquisition and Easements
HSR Build Alternative

* The HSR Build Alternative would also require the acquisition of some existing public rights-of-way, which are not shown.



FILE: I:\ST11501\GIS\MXDs\DRIR\Option_Acquisitions_2400Scale.mxd (3/19/2020)

PRELIMINARY DRAFT/SUBJECT TO CHANGE - HSR ALIGNMENT IS NOT DETERMINED
SOURCE: Bing Maps (2018); CHSRA (11/2019); DR (2016)



Appendix A
Sheet 54 of 54

Potential Property Acquisition and Easements
HSR Build Alternative

* The HSR Build Alternative would also require the acquisition of some existing public rights-of-way, which are not shown.