California High-Speed Rail Authority

Merced to Fresno Section: Central Valley Wye

Alignment and Typical Section Plans (Book 2 of 4)

SR 152 (North) To Road 19 Wye Alternative

Preliminary Engineering for Project Definition
Record Set - September 2016

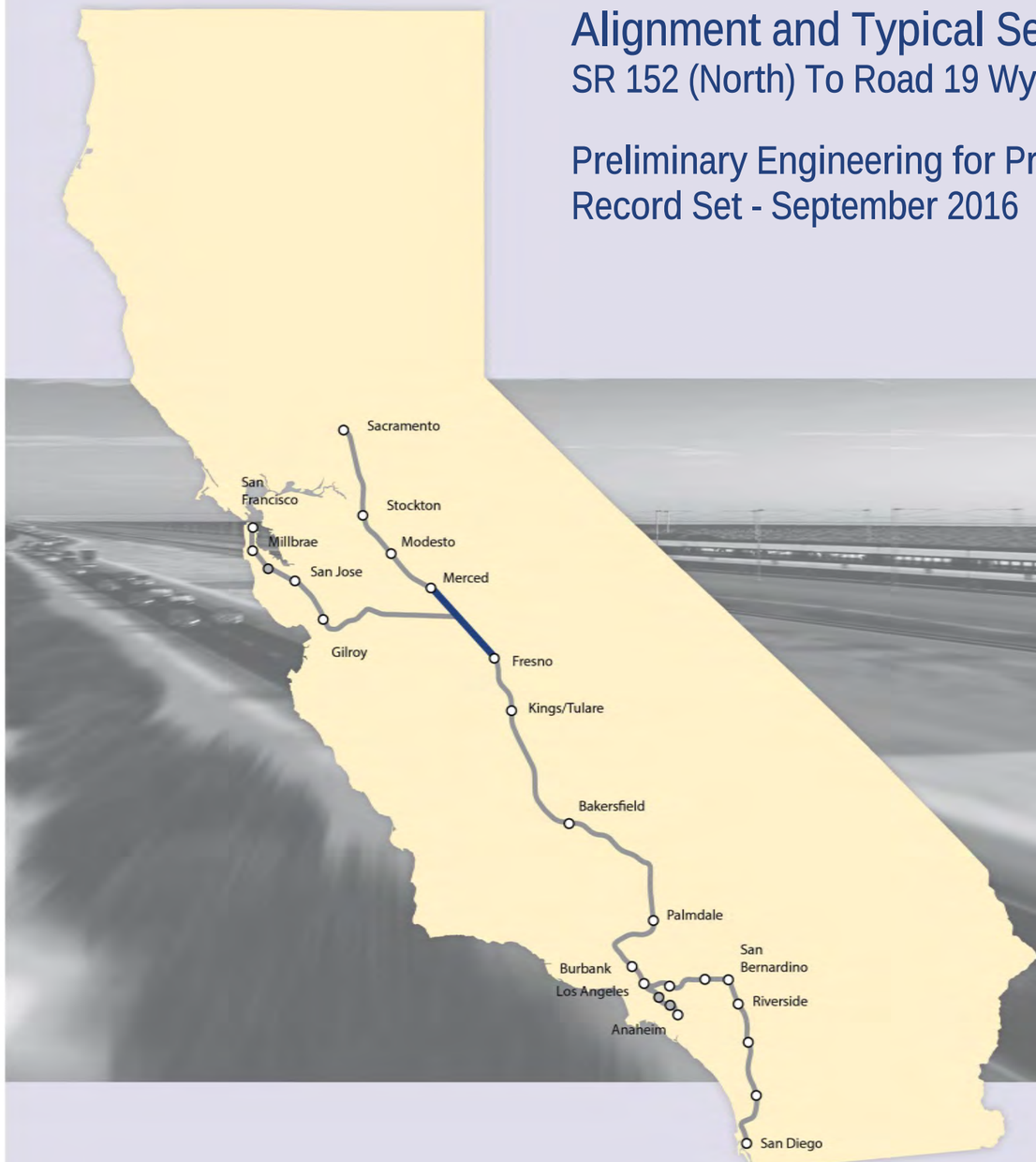

CALIFORNIA High-Speed Rail Authority

U.S. Department of Transportation
Federal Railroad Administration

INDEX OF DRAWINGS

DRAWING NO.	SECTION	ALIGNMENT / PLAN SET	TITLE	DESCRIPTION
GENERAL				
TT-B0001	CENTRAL VALLEY WYE	ALIGNMENT AND TYPICAL SECTION PLANS	COVER	
TT-B0002	CENTRAL VALLEY WYE	ALIGNMENT AND TYPICAL SECTION PLANS	INDEX OF DRAWINGS	SHEET 1 OF 9
TT-B0003	CENTRAL VALLEY WYE	ALIGNMENT AND TYPICAL SECTION PLANS	INDEX OF DRAWINGS	SHEET 2 OF 9
TT-B0004	CENTRAL VALLEY WYE	ALIGNMENT AND TYPICAL SECTION PLANS	INDEX OF DRAWINGS	SHEET 3 OF 9
TT-B0005	CENTRAL VALLEY WYE	ALIGNMENT AND TYPICAL SECTION PLANS	INDEX OF DRAWINGS	SHEET 4 OF 9
TT-B0006	CENTRAL VALLEY WYE	ALIGNMENT AND TYPICAL SECTION PLANS	INDEX OF DRAWINGS	SHEET 5 OF 9
TT-B0007	CENTRAL VALLEY WYE	ALIGNMENT AND TYPICAL SECTION PLANS	INDEX OF DRAWINGS	SHEET 6 OF 9
TT-B0008	CENTRAL VALLEY WYE	ALIGNMENT AND TYPICAL SECTION PLANS	INDEX OF DRAWINGS	SHEET 7 OF 9
TT-B0009	CENTRAL VALLEY WYE	ALIGNMENT AND TYPICAL SECTION PLANS	INDEX OF DRAWINGS	SHEET 8 OF 9
TT-B0010	CENTRAL VALLEY WYE	ALIGNMENT AND TYPICAL SECTION PLANS	INDEX OF DRAWINGS	SHEET 9 OF 9
TT-B0011	CENTRAL VALLEY WYE	ALIGNMENT AND TYPICAL SECTION PLANS	ABBREVIATIONS	SHEET 1 OF 2
TT-B0012	CENTRAL VALLEY WYE	ALIGNMENT AND TYPICAL SECTION PLANS	ABBREVIATIONS	SHEET 1 OF 2
TT-B4000	CENTRAL VALLEY WYE	ALIGNMENT AND TYPICAL SECTION PLANS	LOCATION PLAN	
SR 152 (NORTH) TO ROAD 13 WYE ALTERNATIVE				
TT-C4001-A	CENTRAL VALLEY WYE	SR 152 (NORTH) TO ROAD 13 WYE ALTERNATIVE	KEY MAP	SHEET 1 OF 3
TT-C4002-A	CENTRAL VALLEY WYE	SR 152 (NORTH) TO ROAD 13 WYE ALTERNATIVE	KEY MAP	SHEET 2 OF 3
TT-C4003-A	CENTRAL VALLEY WYE	SR 152 (NORTH) TO ROAD 13 WYE ALTERNATIVE	KEY MAP	SHEET 3 OF 3
TT-B0020-A	CENTRAL VALLEY WYE	SR 152 (NORTH) TO ROAD 13 WYE ALTERNATIVE	TYPICAL SECTION	SHEET 1 OF 12
TT-B0021-A	CENTRAL VALLEY WYE	SR 152 (NORTH) TO ROAD 13 WYE ALTERNATIVE	TYPICAL SECTION	SHEET 2 OF 12
TT-B0022-A	CENTRAL VALLEY WYE	SR 152 (NORTH) TO ROAD 13 WYE ALTERNATIVE	TYPICAL SECTION	SHEET 3 OF 12
TT-B0023-A	CENTRAL VALLEY WYE	SR 152 (NORTH) TO ROAD 13 WYE ALTERNATIVE	TYPICAL SECTION	SHEET 4 OF 12
TT-B0024-A	CENTRAL VALLEY WYE	SR 152 (NORTH) TO ROAD 13 WYE ALTERNATIVE	TYPICAL SECTION	SHEET 5 OF 12
TT-B0025-A	CENTRAL VALLEY WYE	SR 152 (NORTH) TO ROAD 13 WYE ALTERNATIVE	TYPICAL SECTION	SHEET 6 OF 12
TT-B0026-A	CENTRAL VALLEY WYE	SR 152 (NORTH) TO ROAD 13 WYE ALTERNATIVE	TYPICAL SECTION	SHEET 7 OF 12
TT-B0027-A	CENTRAL VALLEY WYE	SR 152 (NORTH) TO ROAD 13 WYE ALTERNATIVE	TYPICAL SECTION	SHEET 8 OF 12
TT-B0028-A	CENTRAL VALLEY WYE	SR 152 (NORTH) TO ROAD 13 WYE ALTERNATIVE	TYPICAL SECTION	SHEET 9 OF 12
TT-B0029-A	CENTRAL VALLEY WYE	SR 152 (NORTH) TO ROAD 13 WYE ALTERNATIVE	TYPICAL SECTION	SHEET 10 OF 12
TT-B0030-A	CENTRAL VALLEY WYE	SR 152 (NORTH) TO ROAD 13 WYE ALTERNATIVE	TYPICAL SECTION	SHEET 11 OF 12
TT-B0031-A	CENTRAL VALLEY WYE	SR 152 (NORTH) TO ROAD 13 WYE ALTERNATIVE	TYPICAL SECTION	SHEET 12 OF 12
TT-B0050-A	CENTRAL VALLEY WYE	SR 152 (NORTH) TO ROAD 13 WYE ALTERNATIVE	SB TRACK SAN JOSE TO FRESNO GEOMETRY DATA	SHEET 1 OF 7
TT-B0051-A	CENTRAL VALLEY WYE	SR 152 (NORTH) TO ROAD 13 WYE ALTERNATIVE	SB TRACK SAN JOSE TO FRESNO GEOMETRY DATA	SHEET 2 OF 7
TT-B0052-A	CENTRAL VALLEY WYE	SR 152 (NORTH) TO ROAD 13 WYE ALTERNATIVE	NB TRACK SAN JOSE TO FRESNO GEOMETRY DATA	SHEET 3 OF 7
TT-B0053-A	CENTRAL VALLEY WYE	SR 152 (NORTH) TO ROAD 13 WYE ALTERNATIVE	NB TRACK SAN JOSE TO FRESNO GEOMETRY DATA	SHEET 4 OF 7
TT-B0054-A	CENTRAL VALLEY WYE	SR 152 (NORTH) TO ROAD 13 WYE ALTERNATIVE	SB TRACK MERCED TO FRESNO GEOMETRY DATA	SHEET 5 OF 7
TT-B0055-A	CENTRAL VALLEY WYE	SR 152 (NORTH) TO ROAD 13 WYE ALTERNATIVE	NB TRACK MERCED TO FRESNO GEOMETRY DATA	SHEET 6 OF 7
TT-B0056-A	CENTRAL VALLEY WYE	SR 152 (NORTH) TO ROAD 13 WYE ALTERNATIVE	SB & NB TRACK SAN JOSE TO MERCED GEOMETRY DATA	SHEET 7 OF 7
TT-D1010-A	CENTRAL VALLEY WYE	SR 152 (NORTH) TO ROAD 13 WYE ALTERNATIVE	TRACK PLAN AND PROFILE	SJD-FRE STA 5338+00.00 TO 5394+00.00
TT-D1020-A	CENTRAL VALLEY WYE	SR 152 (NORTH) TO ROAD 13 WYE ALTERNATIVE	TRACK PLAN AND PROFILE	SJD-FRE STA 5394+00.00 TO 5450+00.00
TT-D1030-A	CENTRAL VALLEY WYE	SR 152 (NORTH) TO ROAD 13 WYE ALTERNATIVE	TRACK PLAN AND PROFILE	SJD-FRE STA 5450+00.00 TO 5506+00.00
TT-D1040-A	CENTRAL VALLEY WYE	SR 152 (NORTH) TO ROAD 13 WYE ALTERNATIVE	TRACK PLAN AND PROFILE	SJD-FRE STA 5506+00.00 TO 5562+00.00
TT-D1050-A	CENTRAL VALLEY WYE	SR 152 (NORTH) TO ROAD 13 WYE ALTERNATIVE	TRACK PLAN AND PROFILE	SJD-FRE STA 5562+00.00 TO 5618+00.00

INDEX OF DRAWINGS

DRAWING NO.	SECTION	ALIGNMENT / PLAN SET	TITLE	DESCRIPTION
TT-D1060-A	CENTRAL VALLEY WYE	SR 152 (NORTH) TO ROAD 13 WYE ALTERNATIVE	TRACK PLAN AND PROFILE	SJD-FRE STA 5618+00.00 TO 5674+00.00
TT-D1070-A	CENTRAL VALLEY WYE	SR 152 (NORTH) TO ROAD 13 WYE ALTERNATIVE	TRACK PLAN AND PROFILE	SJD-FRE STA 5674+00.00 TO 5730+00.00
TT-D1080-A	CENTRAL VALLEY WYE	SR 152 (NORTH) TO ROAD 13 WYE ALTERNATIVE	TRACK PLAN AND PROFILE	SJD-FRE STA 5730+00.00 TO 5786+00.00
TT-D1090-A	CENTRAL VALLEY WYE	SR 152 (NORTH) TO ROAD 13 WYE ALTERNATIVE	TRACK PLAN AND PROFILE	SJD-FRE STA 5786+00.00 TO 5842+00.00
TT-D1100-A	CENTRAL VALLEY WYE	SR 152 (NORTH) TO ROAD 13 WYE ALTERNATIVE	TRACK PLAN AND PROFILE	SJD-FRE STA 5842+00.00 TO 5898+00.00
TT-D1110-A	CENTRAL VALLEY WYE	SR 152 (NORTH) TO ROAD 13 WYE ALTERNATIVE	TRACK PLAN AND PROFILE	SJD-FRE STA 5898+00.00 TO 5954+00.00
TT-D1120-A	CENTRAL VALLEY WYE	SR 152 (NORTH) TO ROAD 13 WYE ALTERNATIVE	TRACK PLAN AND PROFILE	SJD-FRE STA 5954+00.00 TO 6010+00.00
TT-D1130-A	CENTRAL VALLEY WYE	SR 152 (NORTH) TO ROAD 13 WYE ALTERNATIVE	TRACK PLAN AND PROFILE	SJD-FRE STA 6010+00.00 TO 6066+00.00
TT-D1140-A	CENTRAL VALLEY WYE	SR 152 (NORTH) TO ROAD 13 WYE ALTERNATIVE	TRACK PLAN AND PROFILE	SJD-FRE STA 6066+00.00 TO 6122+00.00
TT-D1150-A	CENTRAL VALLEY WYE	SR 152 (NORTH) TO ROAD 13 WYE ALTERNATIVE	TRACK PLAN AND PROFILE	SJD-FRE STA 6122+00.00 TO 6178+00.00
TT-D1160-A	CENTRAL VALLEY WYE	SR 152 (NORTH) TO ROAD 13 WYE ALTERNATIVE	TRACK PLAN AND PROFILE	SJD-FRE STA 6178+00.00 TO 6234+00.00
TT-D1170-A	CENTRAL VALLEY WYE	SR 152 (NORTH) TO ROAD 13 WYE ALTERNATIVE	TRACK PLAN AND PROFILE	SJD-FRE STA 6234+00.00 TO 6290+00.00
TT-D1180-A	CENTRAL VALLEY WYE	SR 152 (NORTH) TO ROAD 13 WYE ALTERNATIVE	TRACK PLAN AND PROFILE	SJD-FRE STA 6290+00.00 TO 6346+00.00
TT-D1190-A	CENTRAL VALLEY WYE	SR 152 (NORTH) TO ROAD 13 WYE ALTERNATIVE	TRACK PLAN AND PROFILE	SJD-FRE STA 6346+00.00 TO 6402+00.00
TT-D1200-A	CENTRAL VALLEY WYE	SR 152 (NORTH) TO ROAD 13 WYE ALTERNATIVE	TRACK PLAN AND PROFILE	SJD-FRE STA 6402+00.00 TO 6458+00.00
TT-D1210-A	CENTRAL VALLEY WYE	SR 152 (NORTH) TO ROAD 13 WYE ALTERNATIVE	TRACK PLAN AND PROFILE	SJD-FRE STA 6458+00.00 TO 6514+00.00
TT-D1220-A	CENTRAL VALLEY WYE	SR 152 (NORTH) TO ROAD 13 WYE ALTERNATIVE	TRACK PLAN AND PROFILE	SJD-FRE STA 6514+00.00 TO 6570+00.00
TT-D1230-A	CENTRAL VALLEY WYE	SR 152 (NORTH) TO ROAD 13 WYE ALTERNATIVE	TRACK PLAN AND PROFILE	SJD-FRE STA 6570+00.00 TO 6626+00.00
TT-D1240-A	CENTRAL VALLEY WYE	SR 152 (NORTH) TO ROAD 13 WYE ALTERNATIVE	TRACK PLAN AND PROFILE	SJD-FRE STA 6626+00.00 TO 6682+00.00
TT-D1250-A	CENTRAL VALLEY WYE	SR 152 (NORTH) TO ROAD 13 WYE ALTERNATIVE	TRACK PLAN AND PROFILE	SJD-FRE STA 6682+00.00 TO 6738+00.00
TT-D1260-A	CENTRAL VALLEY WYE	SR 152 (NORTH) TO ROAD 13 WYE ALTERNATIVE	TRACK PLAN AND PROFILE	SJD-FRE STA 6738+00.00 TO 6794+00.00
TT-D1270-A	CENTRAL VALLEY WYE	SR 152 (NORTH) TO ROAD 13 WYE ALTERNATIVE	TRACK PLAN AND PROFILE	SJD-FRE STA 6794+00.00 TO 6850+00.00
TT-D1280-A	CENTRAL VALLEY WYE	SR 152 (NORTH) TO ROAD 13 WYE ALTERNATIVE	TRACK PLAN AND PROFILE	SJD-FRE STA 6850+00.00 TO 6906+00.00
TT-D1290-A	CENTRAL VALLEY WYE	SR 152 (NORTH) TO ROAD 13 WYE ALTERNATIVE	TRACK PLAN AND PROFILE	SJD-FRE STA 6906+00.00 TO 6962+00.00
TT-D1300-A	CENTRAL VALLEY WYE	SR 152 (NORTH) TO ROAD 13 WYE ALTERNATIVE	TRACK PLAN AND PROFILE	SJD-FRE STA 6962+00.00 TO 7018+00.00
TT-D1310-A	CENTRAL VALLEY WYE	SR 152 (NORTH) TO ROAD 13 WYE ALTERNATIVE	TRACK PLAN AND PROFILE	SJD-FRE STA 7018+00.00 TO 7074+00.00
TT-D1320-A	CENTRAL VALLEY WYE	SR 152 (NORTH) TO ROAD 13 WYE ALTERNATIVE	TRACK PLAN AND PROFILE	SJD-FRE STA 7074+00.00 TO 7130+00.00
TT-D1330-A	CENTRAL VALLEY WYE	SR 152 (NORTH) TO ROAD 13 WYE ALTERNATIVE	TRACK PLAN AND PROFILE	SJD-FRE STA 7130+00.00 TO 7170+92.61
TT-D1410-A	CENTRAL VALLEY WYE	SR 152 (NORTH) TO ROAD 13 WYE ALTERNATIVE	TRACK PLAN	MER-FRE STA 14940+00.00 TO 14996+00.00
TT-D1411-A	CENTRAL VALLEY WYE	SR 152 (NORTH) TO ROAD 13 WYE ALTERNATIVE	TRACK PROFILE	MER-FRE STA 14940+00.00 TO 14996+00.00
TT-D1420-A	CENTRAL VALLEY WYE	SR 152 (NORTH) TO ROAD 13 WYE ALTERNATIVE	TRACK PLAN	MER-FRE STA 14996+00.00 TO 15052+00.00
TT-D1421-A	CENTRAL VALLEY WYE	SR 152 (NORTH) TO ROAD 13 WYE ALTERNATIVE	TRACK PROFILE	MER-FRE STA 14996+00.00 TO 15052+00.00
TT-D1430-A	CENTRAL VALLEY WYE	SR 152 (NORTH) TO ROAD 13 WYE ALTERNATIVE	TRACK PLAN	MER-FRE STA 15052+00.00 TO 15108+00.00
TT-D1431-A	CENTRAL VALLEY WYE	SR 152 (NORTH) TO ROAD 13 WYE ALTERNATIVE	TRACK PROFILE	MER-FRE STA 15052+00.00 TO 15108+00.00
TT-D1440-A	CENTRAL VALLEY WYE	SR 152 (NORTH) TO ROAD 13 WYE ALTERNATIVE	TRACK PLAN AND PROFILE	MER-FRE STA 15108+00.00 TO 15164+00.00
TT-D1450-A	CENTRAL VALLEY WYE	SR 152 (NORTH) TO ROAD 13 WYE ALTERNATIVE	TRACK PLAN AND PROFILE	MER-FRE STA 15164+00.00 TO 15220+00.00
TT-D1460-A	CENTRAL VALLEY WYE	SR 152 (NORTH) TO ROAD 13 WYE ALTERNATIVE	TRACK PLAN AND PROFILE	MER-FRE STA 15220+00.00 TO 15276+00.00
TT-D1470-A	CENTRAL VALLEY WYE	SR 152 (NORTH) TO ROAD 13 WYE ALTERNATIVE	TRACK PLAN AND PROFILE	MER-FRE STA 15276+00.00 TO 15332+00.00
TT-D1480-A	CENTRAL VALLEY WYE	SR 152 (NORTH) TO ROAD 13 WYE ALTERNATIVE	TRACK PLAN AND PROFILE	MER-FRE STA 15332+00.00 TO 15388+00.00
TT-D1490-A	CENTRAL VALLEY WYE	SR 152 (NORTH) TO ROAD 13 WYE ALTERNATIVE	TRACK PLAN AND PROFILE	MER-FRE STA 15388+00.00 TO 15444+00.00
TT-D1500-A	CENTRAL VALLEY WYE	SR 152 (NORTH) TO ROAD 13 WYE ALTERNATIVE	TRACK PLAN AND PROFILE	MER-FRE STA 15444+00.00 TO 15500+00.00
TT-D1510-A	CENTRAL VALLEY WYE	SR 152 (NORTH) TO ROAD 13 WYE ALTERNATIVE	TRACK PLAN AND PROFILE	MER-FRE STA 15500+00.00 TO 15556+00.00

REV	DATE	BY	CHK	APP	DESCRIPTION

DESIGNED BY C. LEMLEY
DRAWN BY J. ALADIN
CHECKED BY S. WILSON
IN CHARGE C. LEMLEY
DATE 08/12/2016

RECORD SET
15% DESIGN SUBMITTAL

NOT FOR CONSTRUCTION

PARSONS

CALIFORNIA HIGH-SPEED RAIL AUTHORITY

CALIFORNIA HIGH-SPEED TRAIN PROJECT
MERCED TO FRESNO SECTION
CENTRAL VALLEY WYE
ALIGNMENT AND TYPICAL SECTION PLANS
INDEX OF DRAWINGS
SHEET 2 OF 9

CONTRACT NO. HSR08-05
DRAWING NO. TT-B0003
SCALE NO SCALE
SHEET NO.

15-AUG-2016 4:57 MF-TT-B0003.dgn
p0066533

INDEX OF DRAWINGS				
DRAWING NO.	SECTION	ALIGNMENT / PLAN SET	TITLE	DESCRIPTION
TT-D1520-A	CENTRAL VALLEY WYE	SR 152 (NORTH) TO ROAD 13 WYE ALTERNATIVE	TRACK PLAN AND PROFILE	MER-FRE STA 15556+00.00 TO 15612+00.00
TT-D1530-A	CENTRAL VALLEY WYE	SR 152 (NORTH) TO ROAD 13 WYE ALTERNATIVE	TRACK PLAN AND PROFILE	MER-FRE STA 15612+00.00 TO 15655+00.00
TT-D1610-A	CENTRAL VALLEY WYE	SR 152 (NORTH) TO ROAD 13 WYE ALTERNATIVE	TRACK PLAN	SJD-MER STA 36246+00.00 TO 36302+00.00
TT-D1611-A	CENTRAL VALLEY WYE	SR 152 (NORTH) TO ROAD 13 WYE ALTERNATIVE	TRACK PROFILE	SJD-MER STA 36246+00.00 TO 36302+00.00
TT-D1620-A	CENTRAL VALLEY WYE	SR 152 (NORTH) TO ROAD 13 WYE ALTERNATIVE	TRACK PLAN	SJD-MER STA 36302+00.00 TO 36358+00.00
TT-D1621-A	CENTRAL VALLEY WYE	SR 152 (NORTH) TO ROAD 13 WYE ALTERNATIVE	TRACK PROFILE	SJD-MER STA 36302+00.00 TO 36358+00.00
TT-D1630-A	CENTRAL VALLEY WYE	SR 152 (NORTH) TO ROAD 13 WYE ALTERNATIVE	TRACK PLAN	SJD-MER STA 36358+00.00 TO 36414+00.00
TT-D1631-A	CENTRAL VALLEY WYE	SR 152 (NORTH) TO ROAD 13 WYE ALTERNATIVE	TRACK PROFILE	SJD-MER STA 36358+00.00 TO 36414+00.00
TT-D1640-A	CENTRAL VALLEY WYE	SR 152 (NORTH) TO ROAD 13 WYE ALTERNATIVE	TRACK PLAN	SJD-MER STA 36414+00.00 TO 36470+00.00
TT-D1641-A	CENTRAL VALLEY WYE	SR 152 (NORTH) TO ROAD 13 WYE ALTERNATIVE	TRACK PROFILE	SJD-MER STA 36414+00.00 TO 36470+00.00
TT-D1650-A	CENTRAL VALLEY WYE	SR 152 (NORTH) TO ROAD 13 WYE ALTERNATIVE	TRACK PLAN	SJD-MER STA 36470+00.00 TO 36526+00.00
TT-D1651-A	CENTRAL VALLEY WYE	SR 152 (NORTH) TO ROAD 13 WYE ALTERNATIVE	TRACK PROFILE	SJD-MER STA 36470+00.00 TO 36526+00.00
TT-D1660-A	CENTRAL VALLEY WYE	SR 152 (NORTH) TO ROAD 13 WYE ALTERNATIVE	TRACK PLAN	SJD-MER STA 36526+00.00 TO 36544+07.50
TT-D1661-A	CENTRAL VALLEY WYE	SR 152 (NORTH) TO ROAD 13 WYE ALTERNATIVE	TRACK PROFILE	SJD-MER STA 36526+00.00 TO 36544+07.50
SR 152 (NORTH) TO ROAD 19 WYE ALTERNATIVE				
TT-C4001-B	CENTRAL VALLEY WYE	SR 152 (NORTH) TO ROAD 19 WYE ALTERNATIVE	KEY MAP	SHEET 1 OF 3
TT-C4002-B	CENTRAL VALLEY WYE	SR 152 (NORTH) TO ROAD 19 WYE ALTERNATIVE	KEY MAP	SHEET 2 OF 3
TT-C4003-B	CENTRAL VALLEY WYE	SR 152 (NORTH) TO ROAD 19 WYE ALTERNATIVE	KEY MAP	SHEET 3 OF 3
TT-B0020-B	CENTRAL VALLEY WYE	SR 152 (NORTH) TO ROAD 19 WYE ALTERNATIVE	TYPICAL SECTION	SHEET 1 OF 12
TT-B0021-B	CENTRAL VALLEY WYE	SR 152 (NORTH) TO ROAD 19 WYE ALTERNATIVE	TYPICAL SECTION	SHEET 2 OF 12
TT-B0022-B	CENTRAL VALLEY WYE	SR 152 (NORTH) TO ROAD 19 WYE ALTERNATIVE	TYPICAL SECTION	SHEET 3 OF 12
TT-B0023-B	CENTRAL VALLEY WYE	SR 152 (NORTH) TO ROAD 19 WYE ALTERNATIVE	TYPICAL SECTION	SHEET 4 OF 12
TT-B0024-B	CENTRAL VALLEY WYE	SR 152 (NORTH) TO ROAD 19 WYE ALTERNATIVE	TYPICAL SECTION	SHEET 5 OF 12
TT-B0025-B	CENTRAL VALLEY WYE	SR 152 (NORTH) TO ROAD 19 WYE ALTERNATIVE	TYPICAL SECTION	SHEET 6 OF 12
TT-B0026-B	CENTRAL VALLEY WYE	SR 152 (NORTH) TO ROAD 19 WYE ALTERNATIVE	TYPICAL SECTION	SHEET 7 OF 12
TT-B0027-B	CENTRAL VALLEY WYE	SR 152 (NORTH) TO ROAD 19 WYE ALTERNATIVE	TYPICAL SECTION	SHEET 8 OF 12
TT-B0028-B	CENTRAL VALLEY WYE	SR 152 (NORTH) TO ROAD 19 WYE ALTERNATIVE	TYPICAL SECTION	SHEET 9 OF 12
TT-B0029-B	CENTRAL VALLEY WYE	SR 152 (NORTH) TO ROAD 19 WYE ALTERNATIVE	TYPICAL SECTION	SHEET 10 OF 12
TT-B0030-B	CENTRAL VALLEY WYE	SR 152 (NORTH) TO ROAD 19 WYE ALTERNATIVE	TYPICAL SECTION	SHEET 11 OF 12
TT-B0031-B	CENTRAL VALLEY WYE	SR 152 (NORTH) TO ROAD 19 WYE ALTERNATIVE	TYPICAL SECTION	SHEET 12 OF 12
TT-B0050-B	CENTRAL VALLEY WYE	SR 152 (NORTH) TO ROAD 19 WYE ALTERNATIVE	SB TRACK SAN JOSE TO FRESNO GEOMETRY DATA	SHEET 1 OF 9
TT-B0051-B	CENTRAL VALLEY WYE	SR 152 (NORTH) TO ROAD 19 WYE ALTERNATIVE	SB TRACK SAN JOSE TO FRESNO GEOMETRY DATA	SHEET 2 OF 9
TT-B0052-B	CENTRAL VALLEY WYE	SR 152 (NORTH) TO ROAD 19 WYE ALTERNATIVE	SB & NB TRACK SAN JOSE TO FRESNO GEOMETRY DATA	SHEET 3 OF 9
TT-B0053-B	CENTRAL VALLEY WYE	SR 152 (NORTH) TO ROAD 19 WYE ALTERNATIVE	NB TRACK SAN JOSE TO FRESNO GEOMETRY DATA	SHEET 4 OF 9
TT-B0054-B	CENTRAL VALLEY WYE	SR 152 (NORTH) TO ROAD 19 WYE ALTERNATIVE	NB TRACK SAN JOSE TO FRESNO GEOMETRY DATA	SHEET 5 OF 9
TT-B0055-B	CENTRAL VALLEY WYE	SR 152 (NORTH) TO ROAD 19 WYE ALTERNATIVE	SB TRACK MERCED TO FRESNO GEOMETRY DATA	SHEET 6 OF 9
TT-B0056-B	CENTRAL VALLEY WYE	SR 152 (NORTH) TO ROAD 19 WYE ALTERNATIVE	SB & NB TRACK MERCED TO FRESNO GEOMETRY DATA	SHEET 7 OF 9
TT-B0057-B	CENTRAL VALLEY WYE	SR 152 (NORTH) TO ROAD 19 WYE ALTERNATIVE	NB TRACK MERCED TO FRESNO GEOMETRY DATA	SHEET 8 OF 9
TT-B0058-B	CENTRAL VALLEY WYE	SR 152 (NORTH) TO ROAD 19 WYE ALTERNATIVE	SB & NB TRACK SAN JOSE TO MERCED GEOMETRY DATA	SHEET 9 OF 9
TT-D1010-B	CENTRAL VALLEY WYE	SR 152 (NORTH) TO ROAD 19 WYE ALTERNATIVE	TRACK PLAN AND PROFILE	SJD-FRE STA 5338+00.00 TO 5394+00.00
TT-D1020-B	CENTRAL VALLEY WYE	SR 152 (NORTH) TO ROAD 19 WYE ALTERNATIVE	TRACK PLAN AND PROFILE	SJD-FRE STA 5394+00.00 TO 5450+00.00

REV	DATE	BY	CHK	APP	DESCRIPTION

DESIGNED BY C. LEMLEY
DRAWN BY J. ALADIN
CHECKED BY S. WILSON
IN CHARGE C. LEMLEY
DATE 08/12/2016

RECORD SET
15% DESIGN SUBMITTAL

NOT FOR CONSTRUCTION

PARSONS

CALIFORNIA HIGH-SPEED RAIL AUTHORITY

CALIFORNIA HIGH-SPEED TRAIN PROJECT
MERCED TO FRESNO SECTION
CENTRAL VALLEY WYE
ALIGNMENT AND TYPICAL SECTION PLANS
INDEX OF DRAWINGS
SHEET 3 OF 9

CONTRACT NO. HSR08-05
DRAWING NO. TT-B0004
SCALE NO SCALE
SHEET NO.

p0066533 15-AUG-2016 14:57 MF-TT-B0004.dgn

INDEX OF DRAWINGS

DRAWING NO.	SECTION	ALIGNMENT / PLAN SET	TITLE	DESCRIPTION
TT-D1030-B	CENTRAL VALLEY WYE	SR 152 (NORTH) TO ROAD 19 WYE ALTERNATIVE	TRACK PLAN AND PROFILE	SJD-FRE STA 5450+00.00 TO 5506+00.00
TT-D1040-B	CENTRAL VALLEY WYE	SR 152 (NORTH) TO ROAD 19 WYE ALTERNATIVE	TRACK PLAN AND PROFILE	SJD-FRE STA 5506+00.00 TO 5562+00.00
TT-D1050-B	CENTRAL VALLEY WYE	SR 152 (NORTH) TO ROAD 19 WYE ALTERNATIVE	TRACK PLAN AND PROFILE	SJD-FRE STA 5562+00.00 TO 5618+00.00
TT-D1060-B	CENTRAL VALLEY WYE	SR 152 (NORTH) TO ROAD 19 WYE ALTERNATIVE	TRACK PLAN AND PROFILE	SJD-FRE STA 5618+00.00 TO 5674+00.00
TT-D1070-B	CENTRAL VALLEY WYE	SR 152 (NORTH) TO ROAD 19 WYE ALTERNATIVE	TRACK PLAN AND PROFILE	SJD-FRE STA 5674+00.00 TO 5730+00.00
TT-D1080-B	CENTRAL VALLEY WYE	SR 152 (NORTH) TO ROAD 19 WYE ALTERNATIVE	TRACK PLAN AND PROFILE	SJD-FRE STA 5730+00.00 TO 5786+00.00
TT-D1090-B	CENTRAL VALLEY WYE	SR 152 (NORTH) TO ROAD 19 WYE ALTERNATIVE	TRACK PLAN AND PROFILE	SJD-FRE STA 5786+00.00 TO 5842+00.00
TT-D1100-B	CENTRAL VALLEY WYE	SR 152 (NORTH) TO ROAD 19 WYE ALTERNATIVE	TRACK PLAN AND PROFILE	SJD-FRE STA 5842+00.00 TO 5898+00.00
TT-D1110-B	CENTRAL VALLEY WYE	SR 152 (NORTH) TO ROAD 19 WYE ALTERNATIVE	TRACK PLAN AND PROFILE	SJD-FRE STA 5898+00.00 TO 5954+00.00
TT-D1120-B	CENTRAL VALLEY WYE	SR 152 (NORTH) TO ROAD 19 WYE ALTERNATIVE	TRACK PLAN AND PROFILE	SJD-FRE STA 5954+00.00 TO 6010+00.00
TT-D1130-B	CENTRAL VALLEY WYE	SR 152 (NORTH) TO ROAD 19 WYE ALTERNATIVE	TRACK PLAN AND PROFILE	SJD-FRE STA 6010+00.00 TO 6066+00.00
TT-D1140-B	CENTRAL VALLEY WYE	SR 152 (NORTH) TO ROAD 19 WYE ALTERNATIVE	TRACK PLAN AND PROFILE	SJD-FRE STA 6066+00.00 TO 6122+00.00
TT-D1150-B	CENTRAL VALLEY WYE	SR 152 (NORTH) TO ROAD 19 WYE ALTERNATIVE	TRACK PLAN AND PROFILE	SJD-FRE STA 6122+00.00 TO 6178+00.00
TT-D1160-B	CENTRAL VALLEY WYE	SR 152 (NORTH) TO ROAD 19 WYE ALTERNATIVE	TRACK PLAN AND PROFILE	SJD-FRE STA 6178+00.00 TO 6234+00.00
TT-D1170-B	CENTRAL VALLEY WYE	SR 152 (NORTH) TO ROAD 19 WYE ALTERNATIVE	TRACK PLAN AND PROFILE	SJD-FRE STA 6234+00.00 TO 6290+00.00
TT-D1180-B	CENTRAL VALLEY WYE	SR 152 (NORTH) TO ROAD 19 WYE ALTERNATIVE	TRACK PLAN AND PROFILE	SJD-FRE STA 6290+00.00 TO 6346+00.00
TT-D1190-B	CENTRAL VALLEY WYE	SR 152 (NORTH) TO ROAD 19 WYE ALTERNATIVE	TRACK PLAN AND PROFILE	SJD-FRE STA 6346+00.00 TO 6402+00.00
TT-D1200-B	CENTRAL VALLEY WYE	SR 152 (NORTH) TO ROAD 19 WYE ALTERNATIVE	TRACK PLAN AND PROFILE	SJD-FRE STA 6402+00.00 TO 6458+00.00
TT-D1210-B	CENTRAL VALLEY WYE	SR 152 (NORTH) TO ROAD 19 WYE ALTERNATIVE	TRACK PLAN AND PROFILE	SJD-FRE STA 6458+00.00 TO 6514+00.00
TT-D1220-B	CENTRAL VALLEY WYE	SR 152 (NORTH) TO ROAD 19 WYE ALTERNATIVE	TRACK PLAN AND PROFILE	SJD-FRE STA 6514+00.00 TO 6570+00.00
TT-D1230-B	CENTRAL VALLEY WYE	SR 152 (NORTH) TO ROAD 19 WYE ALTERNATIVE	TRACK PLAN AND PROFILE	SJD-FRE STA 6570+00.00 TO 6626+00.00
TT-D1240-B	CENTRAL VALLEY WYE	SR 152 (NORTH) TO ROAD 19 WYE ALTERNATIVE	TRACK PLAN AND PROFILE	SJD-FRE STA 6626+00.00 TO 6682+00.00
TT-D1250-B	CENTRAL VALLEY WYE	SR 152 (NORTH) TO ROAD 19 WYE ALTERNATIVE	TRACK PLAN AND PROFILE	SJD-FRE STA 6682+00.00 TO 6738+00.00
TT-D1260-B	CENTRAL VALLEY WYE	SR 152 (NORTH) TO ROAD 19 WYE ALTERNATIVE	TRACK PLAN AND PROFILE	SJD-FRE STA 6738+00.00 TO 6794+00.00
TT-D1270-B	CENTRAL VALLEY WYE	SR 152 (NORTH) TO ROAD 19 WYE ALTERNATIVE	TRACK PLAN AND PROFILE	SJD-FRE STA 6794+00.00 TO 6850+00.00
TT-D1280-B	CENTRAL VALLEY WYE	SR 152 (NORTH) TO ROAD 19 WYE ALTERNATIVE	TRACK PLAN AND PROFILE	SJD-FRE STA 6850+00.00 TO 6906+00.00
TT-D1290-B	CENTRAL VALLEY WYE	SR 152 (NORTH) TO ROAD 19 WYE ALTERNATIVE	TRACK PLAN AND PROFILE	SJD-FRE STA 6906+00.00 TO 6962+00.00
TT-D1300-B	CENTRAL VALLEY WYE	SR 152 (NORTH) TO ROAD 19 WYE ALTERNATIVE	TRACK PLAN AND PROFILE	SJD-FRE STA 6962+00.00 TO 7018+00.00
TT-D1310-B	CENTRAL VALLEY WYE	SR 152 (NORTH) TO ROAD 19 WYE ALTERNATIVE	TRACK PLAN AND PROFILE	SJD-FRE STA 7018+00.00 TO 7074+00.00
TT-D1320-B	CENTRAL VALLEY WYE	SR 152 (NORTH) TO ROAD 19 WYE ALTERNATIVE	TRACK PLAN AND PROFILE	SJD-FRE STA 7074+00.00 TO 7130+00.00
TT-D1330-B	CENTRAL VALLEY WYE	SR 152 (NORTH) TO ROAD 19 WYE ALTERNATIVE	TRACK PLAN AND PROFILE	SJD-FRE STA 7130+00.00 TO 7169+59.17
TT-D1410-B	CENTRAL VALLEY WYE	SR 152 (NORTH) TO ROAD 19 WYE ALTERNATIVE	TRACK PLAN	MER-FRE STA 14715+51.30 TO 14771+00.00
TT-D1411-B	CENTRAL VALLEY WYE	SR 152 (NORTH) TO ROAD 19 WYE ALTERNATIVE	TRACK PROFILE	MER-FRE STA 14715+51.30 TO 14771+00.00
TT-D1420-B	CENTRAL VALLEY WYE	SR 152 (NORTH) TO ROAD 19 WYE ALTERNATIVE	TRACK PLAN	MER-FRE STA 14771+00.00 TO 14827+00.00
TT-D1421-B	CENTRAL VALLEY WYE	SR 152 (NORTH) TO ROAD 19 WYE ALTERNATIVE	TRACK PROFILE	MER-FRE STA 14771+00.00 TO 14827+00.00
TT-D1430-B	CENTRAL VALLEY WYE	SR 152 (NORTH) TO ROAD 19 WYE ALTERNATIVE	TRACK PLAN	MER-FRE STA 14827+00.00 TO 14883+00.00
TT-D1431-B	CENTRAL VALLEY WYE	SR 152 (NORTH) TO ROAD 19 WYE ALTERNATIVE	TRACK PROFILE	MER-FRE STA 14827+00.00 TO 14883+00.00
TT-D1440-B	CENTRAL VALLEY WYE	SR 152 (NORTH) TO ROAD 19 WYE ALTERNATIVE	TRACK PLAN	MER-FRE STA 14883+00.00 TO 14939+00.00
TT-D1441-B	CENTRAL VALLEY WYE	SR 152 (NORTH) TO ROAD 19 WYE ALTERNATIVE	TRACK PROFILE	MER-FRE STA 14883+00.00 TO 14939+00.00
TT-D1450-B	CENTRAL VALLEY WYE	SR 152 (NORTH) TO ROAD 19 WYE ALTERNATIVE	TRACK PLAN	MER-FRE STA 14939+00.00 TO 14995+00.00
TT-D1451-B	CENTRAL VALLEY WYE	SR 152 (NORTH) TO ROAD 19 WYE ALTERNATIVE	TRACK PROFILE	MER-FRE STA 14939+00.00 TO 14995+00.00

INDEX OF DRAWINGS				
DRAWING NO.	SECTION	ALIGNMENT / PLAN SET	TITLE	DESCRIPTION
TT-D1460-B	CENTRAL VALLEY WYE	SR 152 (NORTH) TO ROAD 19 WYE ALTERNATIVE	TRACK PLAN	MER-FRE STA 14995+00.00 TO 15051+00.00
TT-D1461-B	CENTRAL VALLEY WYE	SR 152 (NORTH) TO ROAD 19 WYE ALTERNATIVE	TRACK PROFILE	MER-FRE STA 14995+00.00 TO 15051+00.00
TT-D1470-B	CENTRAL VALLEY WYE	SR 152 (NORTH) TO ROAD 19 WYE ALTERNATIVE	TRACK PLAN	MER-FRE STA 15051+00.00 TO 15107+00.00
TT-D1471-B	CENTRAL VALLEY WYE	SR 152 (NORTH) TO ROAD 19 WYE ALTERNATIVE	TRACK PROFILE	MER-FRE STA 15051+00.00 TO 15107+00.00
TT-D1480-B	CENTRAL VALLEY WYE	SR 152 (NORTH) TO ROAD 19 WYE ALTERNATIVE	TRACK PLAN	MER-FRE STA 15107+00.00 TO 15163+00.00
TT-D1481-B	CENTRAL VALLEY WYE	SR 152 (NORTH) TO ROAD 19 WYE ALTERNATIVE	TRACK PROFILE	MER-FRE STA 15107+00.00 TO 15163+00.00
TT-D1490-B	CENTRAL VALLEY WYE	SR 152 (NORTH) TO ROAD 19 WYE ALTERNATIVE	TRACK PLAN	MER-FRE STA 15163+00.00 TO 15219+00.00
TT-D1491-B	CENTRAL VALLEY WYE	SR 152 (NORTH) TO ROAD 19 WYE ALTERNATIVE	TRACK PROFILE	MER-FRE STA 15163+00.00 TO 15219+00.00
TT-D1500-B	CENTRAL VALLEY WYE	SR 152 (NORTH) TO ROAD 19 WYE ALTERNATIVE	TRACK PLAN	MER-FRE STA 15219+00.00 TO 15275+00.00
TT-D1501-B	CENTRAL VALLEY WYE	SR 152 (NORTH) TO ROAD 19 WYE ALTERNATIVE	TRACK PROFILE	MER-FRE STA 15219+00.00 TO 15275+00.00
TT-D1510-B	CENTRAL VALLEY WYE	SR 152 (NORTH) TO ROAD 19 WYE ALTERNATIVE	TRACK PLAN	MER-FRE STA 15275+00.00 TO 15331+00.00
TT-D1511-B	CENTRAL VALLEY WYE	SR 152 (NORTH) TO ROAD 19 WYE ALTERNATIVE	TRACK PROFILE	MER-FRE STA 15275+00.00 TO 15331+00.00
TT-D1520-B	CENTRAL VALLEY WYE	SR 152 (NORTH) TO ROAD 19 WYE ALTERNATIVE	TRACK PLAN	MER-FRE STA 15331+00.00 TO 15387+00.00
TT-D1521-B	CENTRAL VALLEY WYE	SR 152 (NORTH) TO ROAD 19 WYE ALTERNATIVE	TRACK PROFILE	MER-FRE STA 15331+00.00 TO 15387+00.00
TT-D1530-B	CENTRAL VALLEY WYE	SR 152 (NORTH) TO ROAD 19 WYE ALTERNATIVE	TRACK PLAN	MER-FRE STA 15387+00.00 TO 15443+00.00
TT-D1531-B	CENTRAL VALLEY WYE	SR 152 (NORTH) TO ROAD 19 WYE ALTERNATIVE	TRACK PROFILE	MER-FRE STA 15387+00.00 TO 15443+00.00
TT-D1540-B	CENTRAL VALLEY WYE	SR 152 (NORTH) TO ROAD 19 WYE ALTERNATIVE	TRACK PLAN	MER-FRE STA 15443+00.00 TO 15499+00.00
TT-D1541-B	CENTRAL VALLEY WYE	SR 152 (NORTH) TO ROAD 19 WYE ALTERNATIVE	TRACK PROFILE	MER-FRE STA 15443+00.00 TO 15499+00.00
TT-D1550-B	CENTRAL VALLEY WYE	SR 152 (NORTH) TO ROAD 19 WYE ALTERNATIVE	TRACK PLAN	MER-FRE STA 15499+00.00 TO 15555+00.00
TT-D1551-B	CENTRAL VALLEY WYE	SR 152 (NORTH) TO ROAD 19 WYE ALTERNATIVE	TRACK PROFILE	MER-FRE STA 15499+00.00 TO 15555+00.00
TT-D1560-B	CENTRAL VALLEY WYE	SR 152 (NORTH) TO ROAD 19 WYE ALTERNATIVE	TRACK PLAN	MER-FRE STA 15555+00.00 TO 15611+00.00
TT-D1561-B	CENTRAL VALLEY WYE	SR 152 (NORTH) TO ROAD 19 WYE ALTERNATIVE	TRACK PROFILE	MER-FRE STA 15555+00.00 TO 15611+00.00
TT-D1570-B	CENTRAL VALLEY WYE	SR 152 (NORTH) TO ROAD 19 WYE ALTERNATIVE	TRACK PLAN	MER-FRE STA 15611+00.00 TO 15655+00.00
TT-D1571-B	CENTRAL VALLEY WYE	SR 152 (NORTH) TO ROAD 19 WYE ALTERNATIVE	TRACK PROFILE	MER-FRE STA 15611+00.00 TO 15655+00.00
TT-D1610-B	CENTRAL VALLEY WYE	SR 152 (NORTH) TO ROAD 19 WYE ALTERNATIVE	TRACK PLAN	SJD-MER STA 36570+00.00 TO 36626+00.00
TT-D1611-B	CENTRAL VALLEY WYE	SR 152 (NORTH) TO ROAD 19 WYE ALTERNATIVE	TRACK PROFILE	SJD-MER STA 36570+00.00 TO 36626+00.00
TT-D1620-B	CENTRAL VALLEY WYE	SR 152 (NORTH) TO ROAD 19 WYE ALTERNATIVE	TRACK PLAN	SJD-MER STA 36626+00.00 TO 36682+00.00
TT-D1621-B	CENTRAL VALLEY WYE	SR 152 (NORTH) TO ROAD 19 WYE ALTERNATIVE	TRACK PROFILE	SJD-MER STA 36626+00.00 TO 36682+00.00
TT-D1630-B	CENTRAL VALLEY WYE	SR 152 (NORTH) TO ROAD 19 WYE ALTERNATIVE	TRACK PLAN	SJD-MER STA 36682+00.00 TO 36738+00.00
TT-D1631-B	CENTRAL VALLEY WYE	SR 152 (NORTH) TO ROAD 19 WYE ALTERNATIVE	TRACK PROFILE	SJD-MER STA 36682+00.00 TO 36738+00.00
TT-D1640-B	CENTRAL VALLEY WYE	SR 152 (NORTH) TO ROAD 19 WYE ALTERNATIVE	TRACK PLAN	SJD-MER STA 36738+00.00 TO 36794+00.00
TT-D1641-B	CENTRAL VALLEY WYE	SR 152 (NORTH) TO ROAD 19 WYE ALTERNATIVE	TRACK PROFILE	SJD-MER STA 36738+00.00 TO 36794+00.00
TT-D1650-B	CENTRAL VALLEY WYE	SR 152 (NORTH) TO ROAD 19 WYE ALTERNATIVE	TRACK PLAN	SJD-MER STA 36794+00.00 TO 36850+00.00
TT-D1651-B	CENTRAL VALLEY WYE	SR 152 (NORTH) TO ROAD 19 WYE ALTERNATIVE	TRACK PROFILE	SJD-MER STA 36794+00.00 TO 36850+00.00
TT-D1660-B	CENTRAL VALLEY WYE	SR 152 (NORTH) TO ROAD 19 WYE ALTERNATIVE	TRACK PLAN	SJD-MER STA 36850+00.00 TO 36857+28.64
TT-D1661-B	CENTRAL VALLEY WYE	SR 152 (NORTH) TO ROAD 19 WYE ALTERNATIVE	TRACK PROFILE	SJD-MER STA 36850+00.00 TO 36857+28.64
AVENUE 21 TO ROAD 13 WYE ALTERNATIVE				
TT-C0001-C	CENTRAL VALLEY WYE	AVENUE 21 TO ROAD 13 WYE ALTERNATIVE	KEY MAP	SHEET 1 OF 4
TT-C0002-C	CENTRAL VALLEY WYE	AVENUE 21 TO ROAD 13 WYE ALTERNATIVE	KEY MAP	SHEET 2 OF 4
TT-C0003-C	CENTRAL VALLEY WYE	AVENUE 21 TO ROAD 13 WYE ALTERNATIVE	KEY MAP	SHEET 3 OF 4
TT-C0004-C	CENTRAL VALLEY WYE	AVENUE 21 TO ROAD 13 WYE ALTERNATIVE	KEY MAP	SHEET 4 OF 4

REV	DATE	BY	CHK	APP	DESCRIPTION

DESIGNED BY C. LEMLEY
DRAWN BY J. ALADIN
CHECKED BY S. WILSON
IN CHARGE C. LEMLEY
DATE 08/12/2016

RECORD SET
15% DESIGN SUBMITTAL

NOT FOR CONSTRUCTION

PARSONS

CALIFORNIA HIGH-SPEED RAIL AUTHORITY

CALIFORNIA HIGH-SPEED TRAIN PROJECT
MERCED TO FRESNO SECTION
CENTRAL VALLEY WYE
ALIGNMENT AND TYPICAL SECTION PLANS
INDEX OF DRAWINGS
SHEET 5 OF 9

CONTRACT NO. HSR08-05
DRAWING NO. TT-B0006
SCALE NO SCALE
SHEET NO.

p0066533 15-AUG-2016 14:58 WF-TT-B0006.dgn

INDEX OF DRAWINGS

DRAWING NO.	SECTION	ALIGNMENT / PLAN SET	TITLE	DESCRIPTION
TT-B0020-C	CENTRAL VALLEY WYE	AVENUE 21 TO ROAD 13 WYE ALTERNATIVE	TYPICAL SECTIONS	SHEET 1 OF 8
TT-B0021-C	CENTRAL VALLEY WYE	AVENUE 21 TO ROAD 13 WYE ALTERNATIVE	TYPICAL SECTIONS	SHEET 2 OF 8
TT-B0022-C	CENTRAL VALLEY WYE	AVENUE 21 TO ROAD 13 WYE ALTERNATIVE	TYPICAL SECTIONS	SHEET 3 OF 8
TT-B0023-C	CENTRAL VALLEY WYE	AVENUE 21 TO ROAD 13 WYE ALTERNATIVE	TYPICAL SECTIONS	SHEET 4 OF 8
TT-B0024-C	CENTRAL VALLEY WYE	AVENUE 21 TO ROAD 13 WYE ALTERNATIVE	TYPICAL SECTIONS	SHEET 5 OF 8
TT-B0025-C	CENTRAL VALLEY WYE	AVENUE 21 TO ROAD 13 WYE ALTERNATIVE	TYPICAL SECTIONS	SHEET 6 OF 8
TT-B0026-C	CENTRAL VALLEY WYE	AVENUE 21 TO ROAD 13 WYE ALTERNATIVE	TYPICAL SECTIONS	SHEET 7 OF 8
TT-B0027-C	CENTRAL VALLEY WYE	AVENUE 21 TO ROAD 13 WYE ALTERNATIVE	TYPICAL SECTIONS	SHEET 8 OF 8
TT-B0050-C	CENTRAL VALLEY WYE	AVENUE 21 TO ROAD 13 WYE ALTERNATIVE	SB TRACK SAN JOSE TO FRESNO GEOMETRY DATA	SHEET 1 OF 9
TT-B0051-C	CENTRAL VALLEY WYE	AVENUE 21 TO ROAD 13 WYE ALTERNATIVE	SB TRACK SAN JOSE TO FRESNO GEOMETRY DATA	SHEET 2 OF 9
TT-B0052-C	CENTRAL VALLEY WYE	AVENUE 21 TO ROAD 13 WYE ALTERNATIVE	SB TRACK SAN JOSE TO FRESNO GEOMETRY DATA	SHEET 3 OF 9
TT-B0053-C	CENTRAL VALLEY WYE	AVENUE 21 TO ROAD 13 WYE ALTERNATIVE	NB TRACK SAN JOSE TO FRESNO GEOMETRY DATA	SHEET 4 OF 9
TT-B0054-C	CENTRAL VALLEY WYE	AVENUE 21 TO ROAD 13 WYE ALTERNATIVE	NB TRACK SAN JOSE TO FRESNO GEOMETRY DATA	SHEET 5 OF 9
TT-B0055-C	CENTRAL VALLEY WYE	AVENUE 21 TO ROAD 13 WYE ALTERNATIVE	NB TRACK SAN JOSE TO FRESNO GEOMETRY DATA	SHEET 6 OF 9
TT-B0056-C	CENTRAL VALLEY WYE	AVENUE 21 TO ROAD 13 WYE ALTERNATIVE	SB TRACK MERCED TO FRESNO GEOMETRY DATA	SHEET 7 OF 9
TT-B0057-C	CENTRAL VALLEY WYE	AVENUE 21 TO ROAD 13 WYE ALTERNATIVE	NB TRACK MERCED TO FRESNO GEOMETRY DATA	SHEET 8 OF 9
TT-B0058-C	CENTRAL VALLEY WYE	AVENUE 21 TO ROAD 13 WYE ALTERNATIVE	NB & SB TRACK SAN JOSE TO MERCED GEOMETRY DATA	SHEET 9 OF 9
TT-D1010-C	CENTRAL VALLEY WYE	AVENUE 21 TO ROAD 13 WYE ALTERNATIVE	TRACK PLAN AND PROFILE	SJD-FRE STA 5338+00.00 TO 5394+00.00
TT-D1020-C	CENTRAL VALLEY WYE	AVENUE 21 TO ROAD 13 WYE ALTERNATIVE	TRACK PLAN AND PROFILE	SJD-FRE STA 5394+00.00 TO 5450+00.00
TT-D1030-C	CENTRAL VALLEY WYE	AVENUE 21 TO ROAD 13 WYE ALTERNATIVE	TRACK PLAN AND PROFILE	SJD-FRE STA 5450+00.00 TO 5506+00.00
TT-D1040-C	CENTRAL VALLEY WYE	AVENUE 21 TO ROAD 13 WYE ALTERNATIVE	TRACK PLAN AND PROFILE	SJD-FRE STA 5506+00.00 TO 5562+00.00
TT-D1050-C	CENTRAL VALLEY WYE	AVENUE 21 TO ROAD 13 WYE ALTERNATIVE	TRACK PLAN AND PROFILE	SJD-FRE STA 5562+00.00 TO 5618+00.00
TT-D1060-C	CENTRAL VALLEY WYE	AVENUE 21 TO ROAD 13 WYE ALTERNATIVE	TRACK PLAN AND PROFILE	SJD-FRE STA 5618+00.00 TO 5674+00.00
TT-D1070-C	CENTRAL VALLEY WYE	AVENUE 21 TO ROAD 13 WYE ALTERNATIVE	TRACK PLAN AND PROFILE	SJD-FRE STA 5674+00.00 TO 5730+00.00
TT-D1080-C	CENTRAL VALLEY WYE	AVENUE 21 TO ROAD 13 WYE ALTERNATIVE	TRACK PLAN AND PROFILE	SJD-FRE STA 5730+00.00 TO 5786+00.00
TT-D1090-C	CENTRAL VALLEY WYE	AVENUE 21 TO ROAD 13 WYE ALTERNATIVE	TRACK PLAN AND PROFILE	SJD-FRE STA 5786+00.00 TO 5842+00.00
TT-D1100-C	CENTRAL VALLEY WYE	AVENUE 21 TO ROAD 13 WYE ALTERNATIVE	TRACK PLAN AND PROFILE	SJD-FRE STA 5842+00.00 TO 5898+00.00
TT-D1110-C	CENTRAL VALLEY WYE	AVENUE 21 TO ROAD 13 WYE ALTERNATIVE	TRACK PLAN AND PROFILE	SJD-FRE STA 5898+00.00 TO 5954+00.00
TT-D1120-C	CENTRAL VALLEY WYE	AVENUE 21 TO ROAD 13 WYE ALTERNATIVE	TRACK PLAN AND PROFILE	SJD-FRE STA 5954+00.00 TO 6010+00.00
TT-D1130-C	CENTRAL VALLEY WYE	AVENUE 21 TO ROAD 13 WYE ALTERNATIVE	TRACK PLAN AND PROFILE	SJD-FRE STA 6010+00.00 TO 6066+00.00
TT-D1140-C	CENTRAL VALLEY WYE	AVENUE 21 TO ROAD 13 WYE ALTERNATIVE	TRACK PLAN AND PROFILE	SJD-FRE STA 6066+00.00 TO 6122+00.00
TT-D1150-C	CENTRAL VALLEY WYE	AVENUE 21 TO ROAD 13 WYE ALTERNATIVE	TRACK PLAN AND PROFILE	SJD-FRE STA 6122+00.00 TO 6178+00.00
TT-D1160-C	CENTRAL VALLEY WYE	AVENUE 21 TO ROAD 13 WYE ALTERNATIVE	TRACK PLAN AND PROFILE	SJD-FRE STA 6178+00.00 TO 6234+00.00
TT-D1170-C	CENTRAL VALLEY WYE	AVENUE 21 TO ROAD 13 WYE ALTERNATIVE	TRACK PLAN AND PROFILE	SJD-FRE STA 6234+00.00 TO 6290+00.00
TT-D1180-C	CENTRAL VALLEY WYE	AVENUE 21 TO ROAD 13 WYE ALTERNATIVE	TRACK PLAN AND PROFILE	SJD-FRE STA 6290+00.00 TO 6346+00.00
TT-D1190-C	CENTRAL VALLEY WYE	AVENUE 21 TO ROAD 13 WYE ALTERNATIVE	TRACK PLAN AND PROFILE	SJD-FRE STA 6346+00.00 TO 6402+00.00
TT-D1200-C	CENTRAL VALLEY WYE	AVENUE 21 TO ROAD 13 WYE ALTERNATIVE	TRACK PLAN AND PROFILE	SJD-FRE STA 6402+00.00 TO 6458+00.00
TT-D1210-C	CENTRAL VALLEY WYE	AVENUE 21 TO ROAD 13 WYE ALTERNATIVE	TRACK PLAN AND PROFILE	SJD-FRE STA 6458+00.00 TO 6514+00.00
TT-D1220-C	CENTRAL VALLEY WYE	AVENUE 21 TO ROAD 13 WYE ALTERNATIVE	TRACK PLAN AND PROFILE	SJD-FRE STA 6514+00.00 TO 6570+00.00
TT-D1230-C	CENTRAL VALLEY WYE	AVENUE 21 TO ROAD 13 WYE ALTERNATIVE	TRACK PLAN AND PROFILE	SJD-FRE STA 6570+00.00 TO 6626+00.00
TT-D1240-C	CENTRAL VALLEY WYE	AVENUE 21 TO ROAD 13 WYE ALTERNATIVE	TRACK PLAN AND PROFILE	SJD-FRE STA 6626+00.00 TO 6682+00.00

REV	DATE	BY	CHK	APP	DESCRIPTION

DESIGNED BY C. LEMLEY
DRAWN BY J. ALADIN
CHECKED BY S. WILSON
IN CHARGE C. LEMLEY
DATE 08/12/2016

RECORD SET
15% DESIGN SUBMITTAL

NOT FOR CONSTRUCTION

PARSONS

CALIFORNIA HIGH-SPEED RAIL AUTHORITY

CALIFORNIA HIGH-SPEED TRAIN PROJECT
MERCED TO FRESNO SECTION
CENTRAL VALLEY WYE
ALIGNMENT AND TYPICAL SECTION PLANS
INDEX OF DRAWINGS
SHEET 6 OF 9

CONTRACT NO. HSR08-05
DRAWING NO. TT-B0007
SCALE NO SCALE
SHEET NO.

p0066533 15-AUG-2016 14:58 MF-TT-B0007.dgn

INDEX OF DRAWINGS

DRAWING NO.	SECTION	ALIGNMENT / PLAN SET	TITLE	DESCRIPTION
TT-D1250-C	CENTRAL VALLEY WYE	AVENUE 21 TO ROAD 13 WYE ALTERNATIVE	TRACK PLAN AND PROFILE	SJD-FRE STA 6682+00.00 TO 6738+00.00
TT-D1260-C	CENTRAL VALLEY WYE	AVENUE 21 TO ROAD 13 WYE ALTERNATIVE	TRACK PLAN AND PROFILE	SJD-FRE STA 6738+00.00 TO 6794+00.00
TT-D1270-C	CENTRAL VALLEY WYE	AVENUE 21 TO ROAD 13 WYE ALTERNATIVE	TRACK PLAN AND PROFILE	SJD-FRE STA 6794+00.00 TO 6850+00.00
TT-D1280-C	CENTRAL VALLEY WYE	AVENUE 21 TO ROAD 13 WYE ALTERNATIVE	TRACK PLAN AND PROFILE	SJD-FRE STA 6850+00.00 TO 6906+00.00
TT-D1290-C	CENTRAL VALLEY WYE	AVENUE 21 TO ROAD 13 WYE ALTERNATIVE	TRACK PLAN AND PROFILE	SJD-FRE STA 6906+00.00 TO 6962+00.00
TT-D1300-C	CENTRAL VALLEY WYE	AVENUE 21 TO ROAD 13 WYE ALTERNATIVE	TRACK PLAN AND PROFILE	SJD-FRE STA 6962+00.00 TO 7018+00.00
TT-D1310-C	CENTRAL VALLEY WYE	AVENUE 21 TO ROAD 13 WYE ALTERNATIVE	TRACK PLAN AND PROFILE	SJD-FRE STA 7018+00.00 TO 7074+00.00
TT-D1320-C	CENTRAL VALLEY WYE	AVENUE 21 TO ROAD 13 WYE ALTERNATIVE	TRACK PLAN AND PROFILE	SJD-FRE STA 7074+00.00 TO 7130+00.00
TT-D1330-C	CENTRAL VALLEY WYE	AVENUE 21 TO ROAD 13 WYE ALTERNATIVE	TRACK PLAN AND PROFILE	SJD-FRE STA 7130+00.00 TO 7147+86.07
TT-D1410-C	CENTRAL VALLEY WYE	AVENUE 21 TO ROAD 13 WYE ALTERNATIVE	TRACK PLAN	MER-FRE STA 14840+42.06 TO 14896+00.00
TT-D1411-C	CENTRAL VALLEY WYE	AVENUE 21 TO ROAD 13 WYE ALTERNATIVE	TRACK PROFILE	MER-FRE STA 14840+42.06 TO 14896+00.00
TT-D1420-C	CENTRAL VALLEY WYE	AVENUE 21 TO ROAD 13 WYE ALTERNATIVE	TRACK PLAN	MER-FRE STA 14896+00.00 TO 14952+00.00
TT-D1421-C	CENTRAL VALLEY WYE	AVENUE 21 TO ROAD 13 WYE ALTERNATIVE	TRACK PROFILE	MER-FRE STA 14896+00.00 TO 14952+00.00
TT-D1430-C	CENTRAL VALLEY WYE	AVENUE 21 TO ROAD 13 WYE ALTERNATIVE	TRACK PLAN	MER-FRE STA 14952+00.00 TO 15008+00.00
TT-D1431-C	CENTRAL VALLEY WYE	AVENUE 21 TO ROAD 13 WYE ALTERNATIVE	TRACK PROFILE	MER-FRE STA 14952+00.00 TO 15008+00.00
TT-D1440-C	CENTRAL VALLEY WYE	AVENUE 21 TO ROAD 13 WYE ALTERNATIVE	TRACK PLAN	MER-FRE STA 15008+00.00 TO 15064+00.00
TT-D1441-C	CENTRAL VALLEY WYE	AVENUE 21 TO ROAD 13 WYE ALTERNATIVE	TRACK PROFILE	MER-FRE STA 15008+00.00 TO 15064+00.00
TT-D1450-C	CENTRAL VALLEY WYE	AVENUE 21 TO ROAD 13 WYE ALTERNATIVE	TRACK PLAN	MER-FRE STA 15064+00.00 TO 15120+00.00
TT-D1451-C	CENTRAL VALLEY WYE	AVENUE 21 TO ROAD 13 WYE ALTERNATIVE	TRACK PROFILE	MER-FRE STA 15064+00.00 TO 15120+00.00
TT-D1460-C	CENTRAL VALLEY WYE	AVENUE 21 TO ROAD 13 WYE ALTERNATIVE	TRACK PLAN AND PROFILE	MER-FRE STA 15120+00.00 TO 15176+00.00
TT-D1470-C	CENTRAL VALLEY WYE	AVENUE 21 TO ROAD 13 WYE ALTERNATIVE	TRACK PLAN AND PROFILE	MER-FRE STA 15176+00.00 TO 15232+00.00
TT-D1480-C	CENTRAL VALLEY WYE	AVENUE 21 TO ROAD 13 WYE ALTERNATIVE	TRACK PLAN AND PROFILE	MER-FRE STA 15232+00.00 TO 15288+00.00
TT-D1490-C	CENTRAL VALLEY WYE	AVENUE 21 TO ROAD 13 WYE ALTERNATIVE	TRACK PLAN AND PROFILE	MER-FRE STA 15288+00.00 TO 15344+00.00
TT-D1500-C	CENTRAL VALLEY WYE	AVENUE 21 TO ROAD 13 WYE ALTERNATIVE	TRACK PLAN AND PROFILE	MER-FRE STA 15344+00.00 TO 15400+00.00
TT-D1510-C	CENTRAL VALLEY WYE	AVENUE 21 TO ROAD 13 WYE ALTERNATIVE	TRACK PLAN AND PROFILE	MER-FRE STA 15400+00.00 TO 15456+00.00
TT-D1520-C	CENTRAL VALLEY WYE	AVENUE 21 TO ROAD 13 WYE ALTERNATIVE	TRACK PLAN AND PROFILE	MER-FRE STA 15456+00.00 TO 15512+00.00
TT-D1530-C	CENTRAL VALLEY WYE	AVENUE 21 TO ROAD 13 WYE ALTERNATIVE	TRACK PLAN AND PROFILE	MER-FRE STA 15512+00.00 TO 15568+00.00
TT-D1540-C	CENTRAL VALLEY WYE	AVENUE 21 TO ROAD 13 WYE ALTERNATIVE	TRACK PLAN AND PROFILE	MER-FRE STA 15568+00.00 TO 15624+00.00
TT-D1550-C	CENTRAL VALLEY WYE	AVENUE 21 TO ROAD 13 WYE ALTERNATIVE	TRACK PLAN AND PROFILE	MER-FRE STA 15624+00.00 TO 15655+00.00
TT-D1610-C	CENTRAL VALLEY WYE	AVENUE 21 TO ROAD 13 WYE ALTERNATIVE	TRACK PLAN	SJD-MER STA 36269+99.76 TO 36324+00.00
TT-D1611-C	CENTRAL VALLEY WYE	AVENUE 21 TO ROAD 13 WYE ALTERNATIVE	TRACK PROFILE	SJD-MER STA 36269+99.76 TO 36324+00.00
TT-D1620-C	CENTRAL VALLEY WYE	AVENUE 21 TO ROAD 13 WYE ALTERNATIVE	TRACK PLAN	SJD-MER STA 36324+00.00 TO 36380+00.00
TT-D1621-C	CENTRAL VALLEY WYE	AVENUE 21 TO ROAD 13 WYE ALTERNATIVE	TRACK PROFILE	SJD-MER STA 36324+00.00 TO 36380+00.00
TT-D1630-C	CENTRAL VALLEY WYE	AVENUE 21 TO ROAD 13 WYE ALTERNATIVE	TRACK PLAN	SJD-MER STA 36380+00.00 TO 36436+00.00
TT-D1631-C	CENTRAL VALLEY WYE	AVENUE 21 TO ROAD 13 WYE ALTERNATIVE	TRACK PROFILE	SJD-MER STA 36380+00.00 TO 36436+00.00
TT-D1640-C	CENTRAL VALLEY WYE	AVENUE 21 TO ROAD 13 WYE ALTERNATIVE	TRACK PLAN	SJD-MER STA 36436+00.00 TO 36492+00.00
TT-D1641-C	CENTRAL VALLEY WYE	AVENUE 21 TO ROAD 13 WYE ALTERNATIVE	TRACK PROFILE	SJD-MER STA 36436+00.00 TO 36492+00.00
TT-D1650-C	CENTRAL VALLEY WYE	AVENUE 21 TO ROAD 13 WYE ALTERNATIVE	TRACK PLAN	SJD-MER STA 36492+00.00 TO 36548+00.00
TT-D1651-C	CENTRAL VALLEY WYE	AVENUE 21 TO ROAD 13 WYE ALTERNATIVE	TRACK PROFILE	SJD-MER STA 36492+00.00 TO 36548+00.00
TT-D1660-C	CENTRAL VALLEY WYE	AVENUE 21 TO ROAD 13 WYE ALTERNATIVE	TRACK PLAN	SJD-MER STA 36548+00.00 TO 36567+19.00
TT-D1661-C	CENTRAL VALLEY WYE	AVENUE 21 TO ROAD 13 WYE ALTERNATIVE	TRACK PROFILE	SJD-MER STA 36548+00.00 TO 36567+19.00

REV	DATE	BY	CHK	APP	DESCRIPTION

DESIGNED BY C. LEMLEY
DRAWN BY J. ALADIN
CHECKED BY S. WILSON
IN CHARGE C. LEMLEY
DATE 08/12/2016

RECORD SET
15% DESIGN SUBMITTAL

NOT FOR CONSTRUCTION

PARSONS

CALIFORNIA HIGH-SPEED RAIL AUTHORITY

CALIFORNIA HIGH-SPEED TRAIN PROJECT
MERCED TO FRESNO SECTION
CENTRAL VALLEY WYE
ALIGNMENT AND TYPICAL SECTION PLANS
INDEX OF DRAWINGS
SHEET 7 OF 9

CONTRACT NO. HSR08-05
DRAWING NO. TT-B0008
SCALE NO SCALE
SHEET NO.

p0066533 15-AUG-2016 14:58 MF-TT-B0008.dgn

INDEX OF DRAWINGS				
DRAWING NO.	SECTION	ALIGNMENT / PLAN SET	TITLE	DESCRIPTION
SR 152 (NORTH) TO ROAD 11 WYE ALTERNATIVE				
TT-C4001-D	CENTRAL VALLEY WYE	SR 152 (NORTH) TO ROAD 11 WYE ALTERNATIVE	KEY MAP	SHEET 1 OF 3
TT-C4002-D	CENTRAL VALLEY WYE	SR 152 (NORTH) TO ROAD 11 WYE ALTERNATIVE	KEY MAP	SHEET 2 OF 3
TT-C4003-D	CENTRAL VALLEY WYE	SR 152 (NORTH) TO ROAD 11 WYE ALTERNATIVE	KEY MAP	SHEET 3 OF 3
TT-B0020-D	CENTRAL VALLEY WYE	SR 152 (NORTH) TO ROAD 11 WYE ALTERNATIVE	TYPICAL SECTION	SHEET 1 OF 11
TT-B0021-D	CENTRAL VALLEY WYE	SR 152 (NORTH) TO ROAD 11 WYE ALTERNATIVE	TYPICAL SECTION	SHEET 2 OF 11
TT-B0022-D	CENTRAL VALLEY WYE	SR 152 (NORTH) TO ROAD 11 WYE ALTERNATIVE	TYPICAL SECTION	SHEET 3 OF 11
TT-B0023-D	CENTRAL VALLEY WYE	SR 152 (NORTH) TO ROAD 11 WYE ALTERNATIVE	TYPICAL SECTION	SHEET 4 OF 11
TT-B0024-D	CENTRAL VALLEY WYE	SR 152 (NORTH) TO ROAD 11 WYE ALTERNATIVE	TYPICAL SECTION	SHEET 5 OF 11
TT-B0025-D	CENTRAL VALLEY WYE	SR 152 (NORTH) TO ROAD 11 WYE ALTERNATIVE	TYPICAL SECTION	SHEET 6 OF 11
TT-B0026-D	CENTRAL VALLEY WYE	SR 152 (NORTH) TO ROAD 11 WYE ALTERNATIVE	TYPICAL SECTION	SHEET 7 OF 11
TT-B0027-D	CENTRAL VALLEY WYE	SR 152 (NORTH) TO ROAD 11 WYE ALTERNATIVE	TYPICAL SECTION	SHEET 8 OF 11
TT-B0028-D	CENTRAL VALLEY WYE	SR 152 (NORTH) TO ROAD 11 WYE ALTERNATIVE	TYPICAL SECTION	SHEET 9 OF 11
TT-B0029-D	CENTRAL VALLEY WYE	SR 152 (NORTH) TO ROAD 11 WYE ALTERNATIVE	TYPICAL SECTION	SHEET 10 OF 11
TT-B0030-D	CENTRAL VALLEY WYE	SR 152 (NORTH) TO ROAD 11 WYE ALTERNATIVE	TYPICAL SECTION	SHEET 11 OF 11
TT-B0050-D	CENTRAL VALLEY WYE	SR 152 (NORTH) TO ROAD 11 WYE ALTERNATIVE	SB TRACK SAN JOSE TO FRESNO GEOMETRY DATA	SHEET 1 OF 7
TT-B0051-D	CENTRAL VALLEY WYE	SR 152 (NORTH) TO ROAD 11 WYE ALTERNATIVE	SB TRACK SAN JOSE TO FRESNO GEOMETRY DATA	SHEET 2 OF 7
TT-B0052-D	CENTRAL VALLEY WYE	SR 152 (NORTH) TO ROAD 11 WYE ALTERNATIVE	NB TRACK SAN JOSE TO FRESNO GEOMETRY DATA	SHEET 3 OF 7
TT-B0053-D	CENTRAL VALLEY WYE	SR 152 (NORTH) TO ROAD 11 WYE ALTERNATIVE	NB TRACK SAN JOSE TO FRESNO GEOMETRY DATA	SHEET 4 OF 7
TT-B0054-D	CENTRAL VALLEY WYE	SR 152 (NORTH) TO ROAD 11 WYE ALTERNATIVE	SB TRACK MERCED TO FRESNO GEOMETRY DATA	SHEET 5 OF 7
TT-B0055-D	CENTRAL VALLEY WYE	SR 152 (NORTH) TO ROAD 11 WYE ALTERNATIVE	NB TRACK MERCED TO FRESNO GEOMETRY DATA	SHEET 6 OF 7
TT-B0056-D	CENTRAL VALLEY WYE	SR 152 (NORTH) TO ROAD 11 WYE ALTERNATIVE	SB & NB TRACK SAN JOSE TO MERCED GEOMETRY DATA	SHEET 7 OF 7
TT-D1010-D	CENTRAL VALLEY WYE	SR 152 (NORTH) TO ROAD 11 WYE ALTERNATIVE	TRACK PLAN AND PROFILE	SJD-FRE STA 5338+00.00 TO 5394+00.00
TT-D1020-D	CENTRAL VALLEY WYE	SR 152 (NORTH) TO ROAD 11 WYE ALTERNATIVE	TRACK PLAN AND PROFILE	SJD-FRE STA 5394+00.00 TO 5450+00.00
TT-D1030-D	CENTRAL VALLEY WYE	SR 152 (NORTH) TO ROAD 11 WYE ALTERNATIVE	TRACK PLAN AND PROFILE	SJD-FRE STA 5450+00.00 TO 5506+00.00
TT-D1040-D	CENTRAL VALLEY WYE	SR 152 (NORTH) TO ROAD 11 WYE ALTERNATIVE	TRACK PLAN AND PROFILE	SJD-FRE STA 5506+00.00 TO 5562+00.00
TT-D1050-D	CENTRAL VALLEY WYE	SR 152 (NORTH) TO ROAD 11 WYE ALTERNATIVE	TRACK PLAN AND PROFILE	SJD-FRE STA 5562+00.00 TO 5618+00.00
TT-D1060-D	CENTRAL VALLEY WYE	SR 152 (NORTH) TO ROAD 11 WYE ALTERNATIVE	TRACK PLAN AND PROFILE	SJD-FRE STA 5618+00.00 TO 5674+00.00
TT-D1070-D	CENTRAL VALLEY WYE	SR 152 (NORTH) TO ROAD 11 WYE ALTERNATIVE	TRACK PLAN AND PROFILE	SJD-FRE STA 5674+00.00 TO 5730+00.00
TT-D1080-D	CENTRAL VALLEY WYE	SR 152 (NORTH) TO ROAD 11 WYE ALTERNATIVE	TRACK PLAN AND PROFILE	SJD-FRE STA 5730+00.00 TO 5786+00.00
TT-D1090-D	CENTRAL VALLEY WYE	SR 152 (NORTH) TO ROAD 11 WYE ALTERNATIVE	TRACK PLAN AND PROFILE	SJD-FRE STA 5786+00.00 TO 5842+00.00
TT-D1100-D	CENTRAL VALLEY WYE	SR 152 (NORTH) TO ROAD 11 WYE ALTERNATIVE	TRACK PLAN AND PROFILE	SJD-FRE STA 5842+00.00 TO 5898+00.00
TT-D1110-D	CENTRAL VALLEY WYE	SR 152 (NORTH) TO ROAD 11 WYE ALTERNATIVE	TRACK PLAN AND PROFILE	SJD-FRE STA 5898+00.00 TO 5954+00.00
TT-D1120-D	CENTRAL VALLEY WYE	SR 152 (NORTH) TO ROAD 11 WYE ALTERNATIVE	TRACK PLAN AND PROFILE	SJD-FRE STA 5954+00.00 TO 6010+00.00
TT-D1130-D	CENTRAL VALLEY WYE	SR 152 (NORTH) TO ROAD 11 WYE ALTERNATIVE	TRACK PLAN AND PROFILE	SJD-FRE STA 6010+00.00 TO 6066+00.00
TT-D1140-D	CENTRAL VALLEY WYE	SR 152 (NORTH) TO ROAD 11 WYE ALTERNATIVE	TRACK PLAN AND PROFILE	SJD-FRE STA 6066+00.00 TO 6122+00.00
TT-D1150-D	CENTRAL VALLEY WYE	SR 152 (NORTH) TO ROAD 11 WYE ALTERNATIVE	TRACK PLAN AND PROFILE	SJD-FRE STA 6122+00.00 TO 6178+00.00
TT-D1160-D	CENTRAL VALLEY WYE	SR 152 (NORTH) TO ROAD 11 WYE ALTERNATIVE	TRACK PLAN AND PROFILE	SJD-FRE STA 6178+00.00 TO 6234+00.00
TT-D1170-D	CENTRAL VALLEY WYE	SR 152 (NORTH) TO ROAD 11 WYE ALTERNATIVE	TRACK PLAN AND PROFILE	SJD-FRE STA 6234+00.00 TO 6290+00.00
TT-D1180-D	CENTRAL VALLEY WYE	SR 152 (NORTH) TO ROAD 11 WYE ALTERNATIVE	TRACK PLAN AND PROFILE	SJD-FRE STA 6290+00.00 TO 6346+00.00
TT-D1190-D	CENTRAL VALLEY WYE	SR 152 (NORTH) TO ROAD 11 WYE ALTERNATIVE	TRACK PLAN AND PROFILE	SJD-FRE STA 6346+00.00 TO 6402+00.00

REV	DATE	BY	CHK	APP	DESCRIPTION

DESIGNED BY C. LEMLEY
DRAWN BY J. ALADIN
CHECKED BY S. WILSON
IN CHARGE C. LEMLEY
DATE 08/12/2016

RECORD SET
15% DESIGN SUBMITTAL

NOT FOR CONSTRUCTION

PARSONS

CALIFORNIA HIGH-SPEED RAIL AUTHORITY

CALIFORNIA HIGH-SPEED TRAIN PROJECT
MERCED TO FRESNO SECTION
CENTRAL VALLEY WYE
ALIGNMENT AND TYPICAL SECTION PLANS
INDEX OF DRAWINGS
SHEET 8 OF 9

CONTRACT NO. HSR08-05
DRAWING NO. TT-B0009
SCALE NO SCALE
SHEET NO.

p0042226 16-AUG-2016 09:07 MF-TT-B0009.dgn

INDEX OF DRAWINGS

DRAWING NO.	SECTION	ALIGNMENT / PLAN SET	TITLE	DESCRIPTION
TT-D1200-D	CENTRAL VALLEY WYE	SR 152 (NORTH) TO ROAD 11 WYE ALTERNATIVE	TRACK PLAN AND PROFILE	SJD-FRE STA 6402+00.00 TO 6458+00.00
TT-D1210-D	CENTRAL VALLEY WYE	SR 152 (NORTH) TO ROAD 11 WYE ALTERNATIVE	TRACK PLAN AND PROFILE	SJD-FRE STA 6458+00.00 TO 6514+00.00
TT-D1220-D	CENTRAL VALLEY WYE	SR 152 (NORTH) TO ROAD 11 WYE ALTERNATIVE	TRACK PLAN AND PROFILE	SJD-FRE STA 6514+00.00 TO 6570+00.00
TT-D1230-D	CENTRAL VALLEY WYE	SR 152 (NORTH) TO ROAD 11 WYE ALTERNATIVE	TRACK PLAN AND PROFILE	SJD-FRE STA 6570+00.00 TO 6626+00.00
TT-D1240-D	CENTRAL VALLEY WYE	SR 152 (NORTH) TO ROAD 11 WYE ALTERNATIVE	TRACK PLAN AND PROFILE	SJD-FRE STA 6626+00.00 TO 6682+00.00
TT-D1250-D	CENTRAL VALLEY WYE	SR 152 (NORTH) TO ROAD 11 WYE ALTERNATIVE	TRACK PLAN AND PROFILE	SJD-FRE STA 6682+00.00 TO 6738+00.00
TT-D1260-D	CENTRAL VALLEY WYE	SR 152 (NORTH) TO ROAD 11 WYE ALTERNATIVE	TRACK PLAN AND PROFILE	SJD-FRE STA 6738+00.00 TO 6794+00.00
TT-D1270-D	CENTRAL VALLEY WYE	SR 152 (NORTH) TO ROAD 11 WYE ALTERNATIVE	TRACK PLAN AND PROFILE	SJD-FRE STA 6794+00.00 TO 6850+00.00
TT-D1280-D	CENTRAL VALLEY WYE	SR 152 (NORTH) TO ROAD 11 WYE ALTERNATIVE	TRACK PLAN AND PROFILE	SJD-FRE STA 6850+00.00 TO 6906+00.00
TT-D1290-D	CENTRAL VALLEY WYE	SR 152 (NORTH) TO ROAD 11 WYE ALTERNATIVE	TRACK PLAN AND PROFILE	SJD-FRE STA 6906+00.00 TO 6962+00.00
TT-D1300-D	CENTRAL VALLEY WYE	SR 152 (NORTH) TO ROAD 11 WYE ALTERNATIVE	TRACK PLAN AND PROFILE	SJD-FRE STA 6962+00.00 TO 7018+00.00
TT-D1310-D	CENTRAL VALLEY WYE	SR 152 (NORTH) TO ROAD 11 WYE ALTERNATIVE	TRACK PLAN AND PROFILE	SJD-FRE STA 7018+00.00 TO 7074+00.00
TT-D1320-D	CENTRAL VALLEY WYE	SR 152 (NORTH) TO ROAD 11 WYE ALTERNATIVE	TRACK PLAN AND PROFILE	SJD-FRE STA 7074+00.00 TO 7130+00.00
TT-D1330-D	CENTRAL VALLEY WYE	SR 152 (NORTH) TO ROAD 11 WYE ALTERNATIVE	TRACK PLAN AND PROFILE	SJD-FRE STA 7130+00.00 TO 7171+85.19
TT-D1410-D	CENTRAL VALLEY WYE	SR 152 (NORTH) TO ROAD 11 WYE ALTERNATIVE	TRACK PLAN	MER-FRE STA 15009+29.85 TO 15052+00.00
TT-D1411-D	CENTRAL VALLEY WYE	SR 152 (NORTH) TO ROAD 11 WYE ALTERNATIVE	TRACK PROFILE	MER-FRE STA 15009+29.85 TO 15052+00.00
TT-D1420-D	CENTRAL VALLEY WYE	SR 152 (NORTH) TO ROAD 11 WYE ALTERNATIVE	TRACK PLAN	MER-FRE STA 15052+00.00 TO 15108+00.00
TT-D1421-D	CENTRAL VALLEY WYE	SR 152 (NORTH) TO ROAD 11 WYE ALTERNATIVE	TRACK PROFILE	MER-FRE STA 15052+00.00 TO 15108+00.00
TT-D1430-D	CENTRAL VALLEY WYE	SR 152 (NORTH) TO ROAD 11 WYE ALTERNATIVE	TRACK PLAN	MER-FRE STA 15108+00.00 TO 15164+00.00
TT-D1431-D	CENTRAL VALLEY WYE	SR 152 (NORTH) TO ROAD 11 WYE ALTERNATIVE	TRACK PROFILE	MER-FRE STA 15108+00.00 TO 15164+00.00
TT-D1440-D	CENTRAL VALLEY WYE	SR 152 (NORTH) TO ROAD 11 WYE ALTERNATIVE	TRACK PLAN	MER-FRE STA 15164+00.00 TO 15220+00.00
TT-D1441-D	CENTRAL VALLEY WYE	SR 152 (NORTH) TO ROAD 11 WYE ALTERNATIVE	TRACK PROFILE	MER-FRE STA 15164+00.00 TO 15220+00.00
TT-D1450-D	CENTRAL VALLEY WYE	SR 152 (NORTH) TO ROAD 11 WYE ALTERNATIVE	TRACK PLAN	MER-FRE STA 15220+00.00 TO 15276+00.00
TT-D1451-D	CENTRAL VALLEY WYE	SR 152 (NORTH) TO ROAD 11 WYE ALTERNATIVE	TRACK PROFILE	MER-FRE STA 15220+00.00 TO 15276+00.00
TT-D1460-D	CENTRAL VALLEY WYE	SR 152 (NORTH) TO ROAD 11 WYE ALTERNATIVE	TRACK PLAN AND PROFILE	MER-FRE STA 15276+00.00 TO 15332+00.00
TT-D1470-D	CENTRAL VALLEY WYE	SR 152 (NORTH) TO ROAD 11 WYE ALTERNATIVE	TRACK PLAN AND PROFILE	MER-FRE STA 15332+00.00 TO 15388+00.00
TT-D1480-D	CENTRAL VALLEY WYE	SR 152 (NORTH) TO ROAD 11 WYE ALTERNATIVE	TRACK PLAN AND PROFILE	MER-FRE STA 15388+00.00 TO 15444+00.00
TT-D1490-D	CENTRAL VALLEY WYE	SR 152 (NORTH) TO ROAD 11 WYE ALTERNATIVE	TRACK PLAN AND PROFILE	MER-FRE STA 15444+00.00 TO 15500+00.00
TT-D1500-D	CENTRAL VALLEY WYE	SR 152 (NORTH) TO ROAD 11 WYE ALTERNATIVE	TRACK PLAN AND PROFILE	MER-FRE STA 15500+00.00 TO 15556+00.00
TT-D1510-D	CENTRAL VALLEY WYE	SR 152 (NORTH) TO ROAD 11 WYE ALTERNATIVE	TRACK PLAN AND PROFILE	MER-FRE STA 15556+00.00 TO 15612+00.00
TT-D1520-D	CENTRAL VALLEY WYE	SR 152 (NORTH) TO ROAD 11 WYE ALTERNATIVE	TRACK PLAN AND PROFILE	MER-FRE STA 15612+00.00 TO 15655+00.00
TT-D1610-D	CENTRAL VALLEY WYE	SR 152 (NORTH) TO ROAD 11 WYE ALTERNATIVE	TRACK PLAN	SJD-MER STA 36128+14.76 TO 36184+00.00
TT-D1611-D	CENTRAL VALLEY WYE	SR 152 (NORTH) TO ROAD 11 WYE ALTERNATIVE	TRACK PROFILE	SJD-MER STA 36128+14.76 TO 36184+00.00
TT-D1620-D	CENTRAL VALLEY WYE	SR 152 (NORTH) TO ROAD 11 WYE ALTERNATIVE	TRACK PLAN	SJD-MER STA 36184+00.00 TO 36240+00.00
TT-D1621-D	CENTRAL VALLEY WYE	SR 152 (NORTH) TO ROAD 11 WYE ALTERNATIVE	TRACK PROFILE	SJD-MER STA 36184+00.00 TO 36240+00.00
TT-D1630-D	CENTRAL VALLEY WYE	SR 152 (NORTH) TO ROAD 11 WYE ALTERNATIVE	TRACK PLAN	SJD-MER STA 36240+00.00 TO 36296+00.00
TT-D1631-D	CENTRAL VALLEY WYE	SR 152 (NORTH) TO ROAD 11 WYE ALTERNATIVE	TRACK PROFILE	SJD-MER STA 36240+00.00 TO 36296+00.00
TT-D1640-D	CENTRAL VALLEY WYE	SR 152 (NORTH) TO ROAD 11 WYE ALTERNATIVE	TRACK PLAN	SJD-MER STA 36296+00.00 TO 36352+00.00
TT-D1641-D	CENTRAL VALLEY WYE	SR 152 (NORTH) TO ROAD 11 WYE ALTERNATIVE	TRACK PROFILE	SJD-MER STA 36296+00.00 TO 36352+00.00
TT-D1650-D	CENTRAL VALLEY WYE	SR 152 (NORTH) TO ROAD 11 WYE ALTERNATIVE	TRACK PLAN	SJD-MER STA 36352+00.00 TO 36408+00.00
TT-D1651-D	CENTRAL VALLEY WYE	SR 152 (NORTH) TO ROAD 11 WYE ALTERNATIVE	TRACK PROFILE	SJD-MER STA 36352+00.00 TO 36408+00.00
TT-D1660-D	CENTRAL VALLEY WYE	SR 152 (NORTH) TO ROAD 11 WYE ALTERNATIVE	TRACK PLAN	SJD-MER STA 36408+00.00 TO 36457+64.82
TT-D1661-D	CENTRAL VALLEY WYE	SR 152 (NORTH) TO ROAD 11 WYE ALTERNATIVE	TRACK PROFILE	SJD-MER STA 36408+00.00 TO 36457+64.82

REV	DATE	BY	CHK	APP	DESCRIPTION

DESIGNED BY C. LEMLEY
DRAWN BY J. ALADIN
CHECKED BY S. WILSON
IN CHARGE C. LEMLEY
DATE 08/12/2016

RECORD SET
15% DESIGN SUBMITTAL

NOT FOR CONSTRUCTION

PARSONS

CALIFORNIA HIGH-SPEED RAIL AUTHORITY

CALIFORNIA HIGH-SPEED TRAIN PROJECT
MERCED TO FRESNO SECTION
CENTRAL VALLEY WYE
ALIGNMENT AND TYPICAL SECTION PLANS
INDEX OF DRAWINGS
SHEET 9 OF 9

CONTRACT NO. HSR08-05
DRAWING NO. TT-B0010
SCALE NO SCALE
SHEET NO.

MF-TT-B0010.dgn 16-AUG-2016 10:02 p0042226

A

AB	AGGREGATE BASE
ABBC	ASBESTOS BONDED BITUMINOUS COATED
ABM	AIR-BLOWN MORTAR
ABN	ABANDON
ABUT	ABUTMENT
AC	ASPHALT CONCRETE
ACB	ASPHALT CONCRETE BASE
ACP	ASBESTOS CEMENT PIPE
ADL	ADDED DEAD LOAD
ADJ	ADJUST
AFES	ALTERNATIVE FLARED END SECTION
AHD	AHEAD
ALT	ALTERNATE
AM	TIME FROM MIDNIGHT TO NOON
AP	ALTERNATIVE PIPE
APC	ALTERNATIVE PIPE CULVERT
APPROX	APPROXIMATE
APU	ALTERNATIVE PIPE UNDERDRAIN
ARS	ACCELERATION RESPONSE SPECTRUM
AS	AGGREGATE SUBBASE
ASRP	ALUMINUM SPIRAL RIB PIPE
ASSY	ASSEMBLY
ATPB	ASPHALT TREATED PERMEABLE BASE
ATPM	ASPHALT TREATED PERMEABLE MATERIAL
AVE	AVENUE
AVG	AVERAGE
@	AT

B

BAGR	BRIDGE APPROACH GUARD RAILING
BB	BEGINNING OF BRIDGE
B-B	BACK-TO-BACK
BC	BEGIN HORIZONTAL CURVE
BCR	BEGIN CURB RETURN
BEG	BEGIN
BIT CTD	BITUMINOUS COATED
BK	BACK
BKF	BACKFILL
BLDG	BUILDING
BLM	BRIDGE-LOG MILE
BLVD	BOULEVARD
BM	BENCH MARK
BOT	BOTTOM
BR	BRIDGE
BRG	BEARING
BTU	BRITISH THERMAL UNIT
BVC	BEGIN VERTICAL CURVE
BW	BARBED WIRE

C

CAA	CABLE ANCHOR ASSEMBLY
CAP	CORRUGATED ALUMINUM PIPE
CAPA	CORRUGATED ALUMINUM PIPE ARCH
CAS	CONSTRUCTION AREA SIGN

C CONTINUED

CB	CONCRETE BARRIER
CBW	CONCRETE BLOCK WALL
C-C	CENTER TO CENTER
CHSRA	CALIFORNIA HIGH SPEED RAIL AUTHORITY
CHST	CALIFORNIA HIGH SPEED TRAIN
CHSR	CALIFORNIA HIGH SPEED RAIL
CG	CENTER OF GRAVITY
CHNL	CHANNEL
CI	CAST IRON
CIDH	CAST-IN-DRILLED-HOLE
CIP	CAST-IN-PLACE, CAST IRON PIPE
CIPCP	CAST IN PLACE CONCRETE PIPE
CISS	CAST-IN-STEEL-SHELL
CJP	COMPLETE JOINT PENETRATION
CL	CHAIN LINK
CL-6	CHAIN LINK FENCE (6 FT)
CL	CLASS
CLR	CLEAR, CLEARANCE
CM	CORRUGATED METAL
CMP	CORRUGATED METAL PIPE
CO	COUNTY
COL	COLUMN
CONC	CONCRETE
COND	CONDUIT
CONN	CONNECTOR
CONST	CONSTRUCT, CONSTRUCTION
CONT	CONTINUOUS
COORD	COORDINATE
CP	CANDLEPOWER
CR	CREEK
CRCP	CONTINUOUS REINFORCED CONCRETE PAVEMENT
CRSP	CONCRETED ROCK SLOPE PROTECTION
CS	CURVE SPIRAL POINT
CSP	CORRUGATED STEEL PIPE
CSPA	CORRUGATED STEEL PIPE ARCH
CTB	CEMENT TREATED BASE
CTPB	CEMENT TREATED PERMEABLE BASE
CTPM	CEMENT TREATED PERMEABLE MATERIAL
CTRS	CENTERS
CULV	CULVERT
℄	CENTERLINE

D

D	DEPTH
DD	DOWNDRAIN
DBL	DOUBLE
DEG	DEGREE
DEL	DELINEATOR
DET	DETAIL, DETOUR

D CONTINUED

DF	DOUGLAS FIR
DI	DRAINAGE INLET, DROP INLET
DIA	DIAMETER
DIAPH	DIAPHRAGM
DIST	DISTANCE, DISTRICT
DMBB	DOUBLE METAL BEAM BARRIER
DR	DRIVE
DTBB	DOUBLE THRIE BEAM BARRIER
DWY	DRIVEWAY

E

E	EAST
EA	ACTUAL SUPERELEVATION
EASE	EASEMENT
EB	END OF BRIDGE, EASTBOUND
EC	END HORIZONTAL CURVE
ECR	END CURB RETURN
ED	EDGE DRAIN
EDC	EDGE DRAIN CLEANOUT
EDO	EDGE DRAIN OUTLET
EDV	EDGE DRAIN VENT
ELEC	ELECTROLIER
ELECT	ELECTRIC
ELEV	ELEVATION
EMB	EMBANKMENT
ENGR	ENGINEER
EOD	EDGE OF DECK
EP	EDGE OF PAVEMENT
EQ	EQUATION
ES	EDGE OF SHOULDER
ETW	EDGE OF TRAVELED WAY
EU	UNBALANCED SUPERELEVATION
EVC	END VERTICAL CURVE
EW	ENDWALL
EXC	EXCAVATION
EXIST, (E)	EXISTING
EXP	EXPANSION, EXPRESSWAY
EXP JT	EXPANSION JOINT
EXT	EXTERIOR

F

F & C	FRAME AND COVER
F & G	FRAME AND GRATE
FB	FLOOR BEAM
FDN	FOUNDATION
FEBT	FACING EASTBOUND TRAFFIC
FES	FLARED END SECTION
FF	FILTER FABRIC
FG	FINISHED GRADE
FH	FIRE HYDRANT

F CONTINUED

FIG	FIGURE
FL	FLOW LINE
FNBT	FACING NORTHBOUND TRAFFIC
FOB	FREE ON BOARD
FOC	FACE OF CONCRETE
FR RD	FRONTAGE ROAD
FS	FAR SIDE, FINISHED SURFACE
FSBT	FACING SOUTHBOUND TRAFFIC
FTG	FOOTING
FWBT	FACING WESTBOUND TRAFFIC
FWY	FREEWAY

G

G	GRADE, ACCELERATION DUE TO GRAVITY
GA	GAGE
GALV	GALVANIZED
GP	GRADING PLANE
GR	GUARD RAILING
GSP	GALVANIZED STEEL PIPE
GTR	GUTTER

H

H	HEIGHT
H, HR	HOUR
HD	HORIZONTAL DRAIN
HDWL	HEADWALL
HEX HD	HEXAGONAL HEAD
HMA	HOT MIXED ASPHALT
HORIZ	HORIZONTAL
HP	HINGE POINT, HORSEPOWER
HPS	HIGH PERFORMANCE STEEL
HS	HIGH STRENGTH
HST	HIGH SPEED TRAIN
HSR	HIGH SPEED RAIL
HW	HEADWALL, HIGH WATER
HWM	HIGH WATER MARK
HWY	HIGHWAY

I

IB	IMPORTED BORROW
ID	INSIDE DIAMETER
IF	INSIDE FACE
INT	INTERIOR
INV	INVERT
IRR	IRRIGATION

J

JCT	JUNCTION
JP	JOINT POLE
JPCP	JOINTED PLAIN CONCRETE PAVEMENT
JS	JUNCTION STRUCTURE
JT	JOINT

L

L	LENGTH
LAT	LATITUDE
LCB	LEAN CONCRETE BASE
LN	LANE
LOC	LOCATION
LOL	LAYOUT LINE
LONG	LONGITUDE
LONGIT	LONGITUDINAL
LS	LUMP SUM, LENGTH OF SPIRAL
LT	LEFT
LVC	LENGTH OF VERTICAL CURVE

M

MAINT	MAINTENANCE
MAX	MAXIMUM
MB	METAL BEAM
MBB	METAL BEAM BARRIER
MBGR	METAL BEAM GUARD RAILING
MED	MEDIAN
MH	MANHOLE
MIN	MINIMUM
MISC	MISCELLANEOUS
MISC I & S	MISCELLANEOUS IRON AND STEEL
MKR	MARKER
MOD	MODIFIED, MODIFY
MON	MONUMENT
MOW	MAINTENANCE OF WAY FACILITY
MP	METAL PLATE
MPGR	METAL PLATE GUARD RAILING
MR	MOVEMENT RATING
MSE	MECHANICALLY STABILIZED EMBANKMENT
MTL	MATERIAL

N

N	NORTH
NB	NORTHBOUND
NC	NORMAL CROWN
NO.	NUMBER (MUST HAVE PERIOD)
NOS.	NUMBERS (MUST HAVE PERIOD)
NPS	NOMINAL PIPE SIZE
NS	NEAR SIDE
NTS	NOT TO SCALE

REV	DATE	BY	CHK	APP	DESCRIPTION

DESIGNED BY E. BALTAY
DRAWN BY E. BALTAY
CHECKED BY KRIT W.
IN CHARGE D. WEMMER
DATE 08/12/2016

RECORD SET
15% DESIGN SUBMITTAL

NOT FOR CONSTRUCTION

PARSONS

CALIFORNIA HIGH-SPEED RAIL AUTHORITY

CALIFORNIA HIGH-SPEED TRAIN PROJECT
SAN JOSE TO MERCED SEGMENT

ABBREVIATIONS
SHEET 1 OF 2

CONTRACT NO. HSR08-05
DRAWING NO. TT-B0011
SCALE NO SCALE
SHEET NO.

WF-TT-B0011.dgn 16-AUG-2016 09:14 p0042226

O

OC	OVERCROSSING
OCS	OVERHEAD CONTACT SYSTEM
OD	OUTSIDE DIAMETER
OF	OUTSIDE FACE
OG	ORIGINAL GROUND
OGAC	OPEN GRADED ASPHALT CONCRETE
OH	OVERHEAD
O-O	OUT TO OUT
OPP	OPPOSITE

P

P	PAGE
PAP	PERFORATED ALUMINUM PIPE
PB	PULL BOX, PHASE BREAK
PC	POINT OF CURVATURE, PRECAST
PCC	POINT OF COMPOUND CURVE, PORTLAND CEMENT CONCRETE
PCP	PERFORATED CONCRETE PIPE, PRESTRESSED CONCRETE PIPE
PCVC	POINT OF COMPOUND VERTICAL CURVE
PED	PEDESTRIAN
PED OC	PEDESTRIAN OVERCROSSING
PED UC	PEDESTRIAN UNDERCROSSING
PERM MTL	PERMEABLE MATERIAL
PG	PROFILE GRADE
PG&E	PACIFIC GAS AND ELECTRIC
PI	POINT OF INTERSECTION
PITO	POINT OF INTERSECTION TURNOUT
PJP	PARTIAL JOINT PENETRATION
ℙ, PL	PLATE
P/L	PROPERTY LINE
PM	POST MILE, TIME FROM NOON TO MIDNIGHT
PN	PAVING NOTCH
POB	POINT OF BEGINNING
POC	POINT OF HORIZONTAL CURVE
POE	POINT OF END
POT	POINT OF TANGENT
POVC	POINT OF VERTICAL CURVE
PP	PIPE PILE, PLASTIC PIPE, POWER POLE
PPL	PREFORMED PERMEABLE LINER
PPP	PERFORATED PLASTIC PIPE
PRC	POINT OF REVERSE CURVE
PRF	PAVEMENT REINFORCING FABRIC
PRVC	POINT OF REVERSE VERTICAL CURVE
PS&E	PLANS, SPECIFICATIONS AND ESTIMATES
PS, P/S	POINT OF SWITCH, PRESTRESSED, PARALLELING STATION
PSP	PERFORATED STEEL PIPE
PT	POINT OF TANGENCY
PVC	POLYVINYL CHLORIDE, POINT OF VERTICAL CURVE

P CONTINUED

PVI	POINT OF VERTICAL INTERSECTION
PVMT	PAVEMENT
PVT	POINT OF VERTICAL TANGENT

Q

QTY	QUANTITY

R

R	RADIUS
R & D	REMOVE AND DISPOSE
R & S	REMOVE AND SALVAGE
R/C	RATE OF CHANGE
RCA	REINFORCED CONCRETE ARCH
RCB	REINFORCED CONCRETE BOX
RCP	REINFORCED CONCRETE PIPE
RCPA	REINFORCED CONCRETE PIPE ARCH
RD	ROAD
REINF	REINFORCED, REINFORCEMENT, REINFORCING
REL	RELOCATE
REPL	REPLACEMENT
RET	RETAINING
REV	REVISED
RDWY	ROADWAY
RM	ROAD-MIXED
RP	RADIUS POINT, REFERENCE POINT
RR	RAILROAD
RSP	ROCK SLOPE PROTECTION
RT	RIGHT
RTE	ROUTE
RW	REDWOOD, RETAINING WALL
R/W	RIGHT-OF-WAY
RWY	RAILWAY

S

S	SOUTH, SUPPLEMENT
SAE	STRUCTURE APPROACH EMBANKMENT
SALV	SALVAGE
SAPP	STRUCTURAL ALUMINUM PLATE PIPE
SB	SOUTHBOUND
SC	SAND CUSHION, SPIRAL CURVE POINT
SCSP	SLOTTED CORRUGATED STEEL PIPE
SD	STORM DRAIN
SEC	SECOND, SECTION
SEP	SEPARATION
SG	SUBGRADE
SHLD	SHOULDER
SHT	SHEET
SIM	SIMILAR
SJD	SAN JOSE DIRIDON STATION

S CONTINUED

SJM	SAN JOSE TO MERCED
SJV	SAN JOAQUIN VALLEY
S	STATION LINE
SM	SELECTED MATERIAL
SPEC	SPECIAL, SPECIFICATIONS
SPP	SLOTTED PLASTIC PIPE
SR	STATE ROUTE
SRS	STANDALONE RADIO SITE
SS	SLOPE STAKE, SUBSTATION
SSBM	STRAP AND SADDLE BRACKET METHOD
SSD	STRUCTURAL SECTION DRAIN
SSPA	STRUCTURAL STEEL PLATE ARCH
SSPP	STRUCTURAL STEEL PLATE PIPE
SSPPA	STRUCTURAL STEEL PLATE PIPE ARCH
SSRP	STEEL SPIRAL RIB PIPE
ST	STREET, SPIRAL TANGENT POINT
STA	STATION
STBB	SINGLE THRIE BEAM BARRIER
STD	STANDARD
STR	STRUCTURE
SURF	SURFACING
SW	SIDEWALK, SOUND WALL
SWR	SEWER
SWS	SWITCHING STATION
SYM	SYMMETRICAL
S4S	SURFACE 4 SIDES

T

T	SEMI-TANGENT
TAB	TABLET
TAN	TANGENT
TBB	THRIE BEAM BARRIER
TBD	TO BE DETERMINED
TBR	TIMBER
TC	TOP OF CURB, TRAIN CONTROL
TCB	TRAFFIC CONTROL BOX
TCE	TEMPORARY CONSTRUCTION EASEMENT
TEL	TELEPHONE
TEMP	TEMPORARY
TG	TOP OF GRADE
TM	TECHNICAL MEMORANDUM
TO	TURNOUT
TOT	TOTAL
TP	TELEPHONE POLE
TPB	TREATED PERMEABLE BASE
TPF	TRACTION POWER FACILITY
TPM	TREATED PERMEABLE MATERIAL
TPSS	TRACTION POWER SUBSTATION
T/R	TOP OF RAIL
TRANS	TRANSITION
TRK	TRACK

T CONTINUED

TS	TRANSVERSE, TRAFFIC SIGNAL, TUBULAR STEEL, TANGENT SPIRAL POINT
TYP	TYPICAL

U

UC	UNDERCROSSING
UD	UNDERDRAIN
UON	UNLESS OTHERWISE NOTED
UP	UNDERPASS
UPRR	UNION PACIFIC RAILROAD
UXO	UNIVERSAL CROSSOVER

V

V	DESIGN SPEED, VALVE
VAR	VARIABLE
VC	VERTICAL CURVE
VCP	VITRIFIED CLAY PIPE
VERT	VERTICAL
VIA	VIADUCT
VOL	VOLUME

W

W	WEST, WIDTH
WB	WESTBOUND
WCB	WORLD COORDINATE BEARING
WH	WEEP HOLE
WM	WIRE MESH
WS	WATER SURFACE
WSP	WELDED STEEL PIPE
WT	WEIGHT
WV	WATER VALVE
WW	WINGWALL
WWLOL	WINGWALL LAYOUT LINE

X

X SEC	CROSS SECTION
XING	CROSSING
XO	CROSSOVER

Y

YR	YEAR
YRS	YEARS

REV	DATE	BY	CHK	APP	DESCRIPTION

DESIGNED BY E. BALTAY
DRAWN BY E. BALTAY
CHECKED BY KRIT W.
IN CHARGE D. WEMMER
DATE 08/12/2016

RECORD SET
15% DESIGN SUBMITTAL

NOT FOR CONSTRUCTION

PARSONS

CALIFORNIA HIGH-SPEED RAIL AUTHORITY

CALIFORNIA HIGH-SPEED TRAIN PROJECT
SAN JOSE TO MERCED SEGMENT

ABBREVIATIONS
SHEET 2 OF 2

CONTRACT NO. HSR08-05
DRAWING NO. TT-B0012
SCALE NO SCALE
SHEET NO.

MF-TT-B0012.dgn 16-AUG-2016 09:15 p0042226

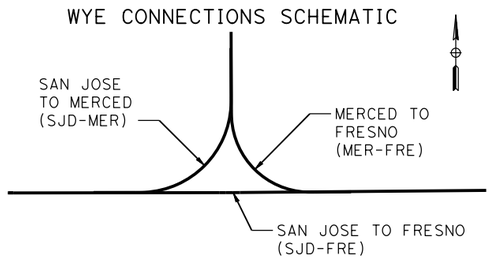

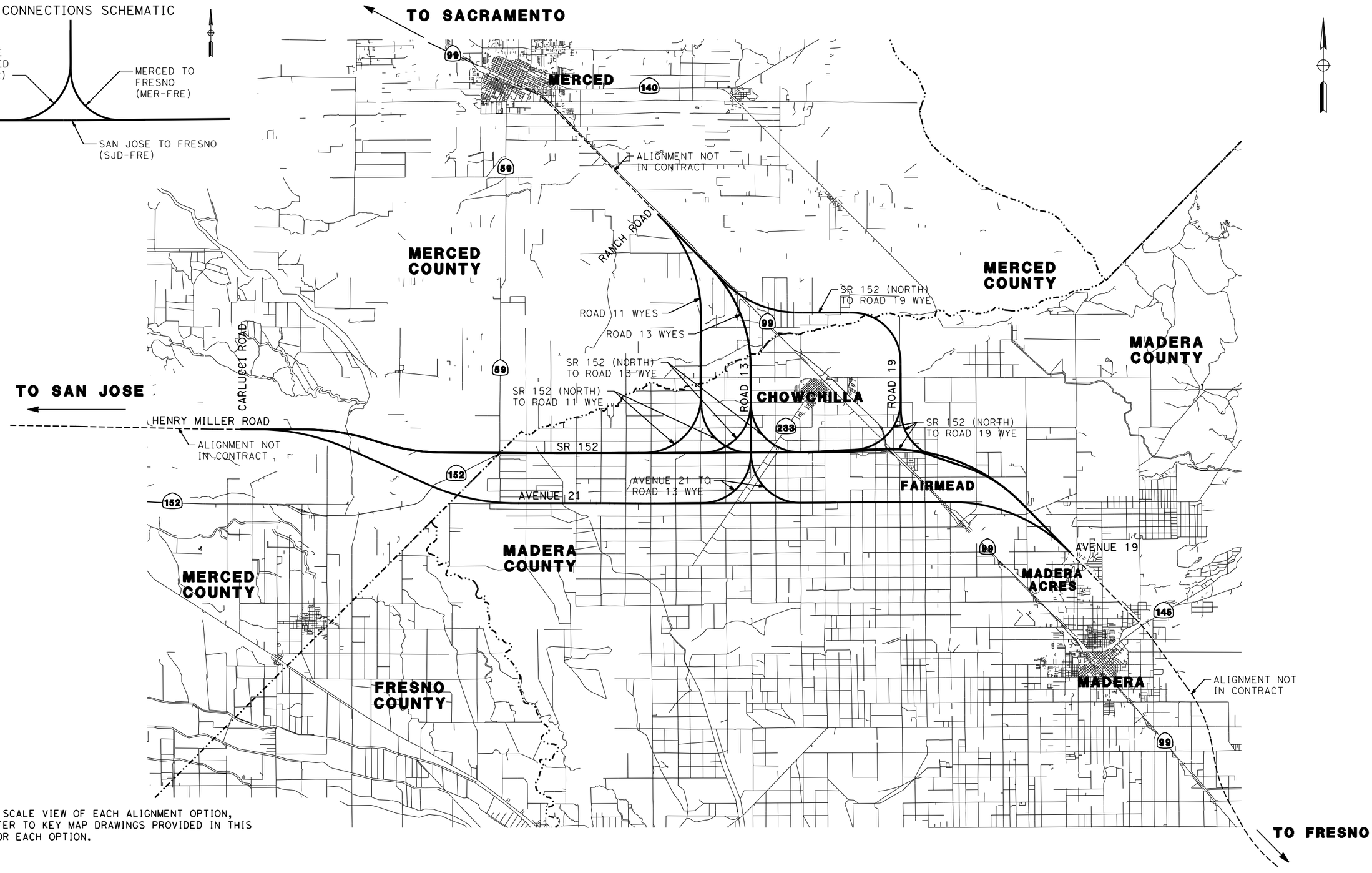

NOTE:

FOR LARGE SCALE VIEW OF EACH ALIGNMENT OPTION, PLEASE REFER TO KEY MAP DRAWINGS PROVIDED IN THIS PACKAGE FOR EACH OPTION.

REV	DATE	BY	CHK	APP	DESCRIPTION

DESIGNED BY C. LEMLEY
DRAWN BY J. KIDWELL
CHECKED BY A. M.
IN CHARGE C. LEMLEY
DATE 08/12/2016

RECORD SET
15% DESIGN SUBMITTAL

NOT FOR CONSTRUCTION

PARSONS

CALIFORNIA HIGH-SPEED RAIL AUTHORITY

CALIFORNIA HIGH-SPEED TRAIN PROJECT
MERCED TO FRESNO SECTION
CENTRAL VALLEY WYE
ALIGNMENT AND TYPICAL SECTION PLANS
LOCATION PLAN

CONTRACT NO. HSR08-05
DRAWING NO. TT-B4000
SCALE NTS
SHEET NO.

p0042226 16-AUG-2016 09:14 MF-TT-B4000.dgn

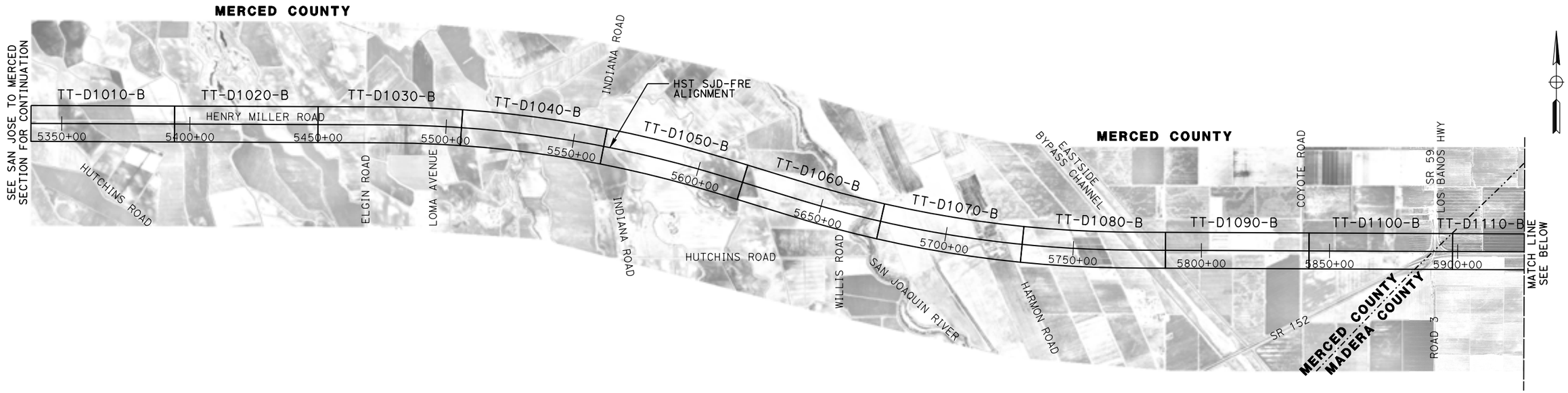

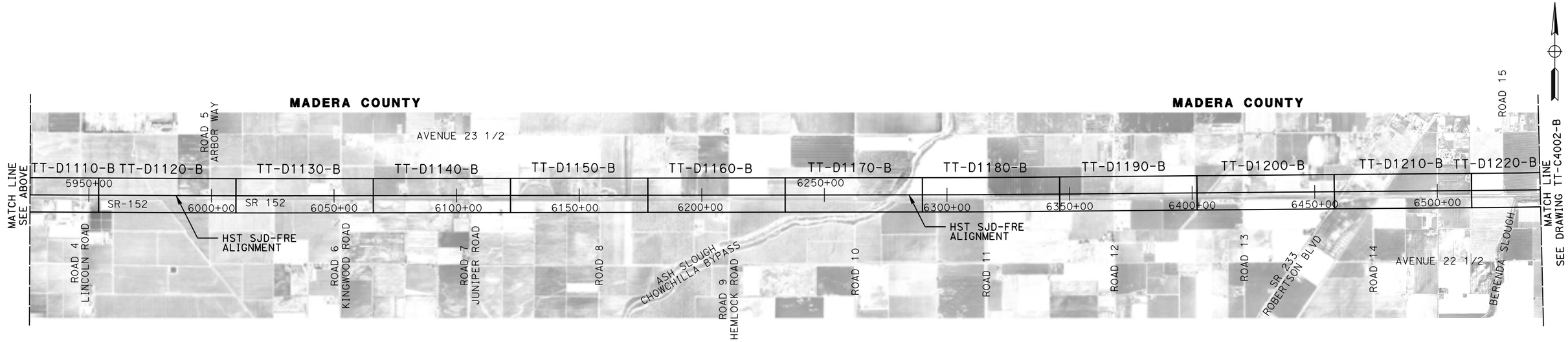

REV	DATE	BY	CHK	APP	DESCRIPTION

DESIGNED BY D. OLIVETI
DRAWN BY D. OLIVETI
CHECKED BY N. OUM
IN CHARGE C. LEMLEY
DATE 03/18/2016

RECORD SET
15% DESIGN SUBMITTAL

NOT FOR CONSTRUCTION

PARSONS

CALIFORNIA HIGH-SPEED RAIL AUTHORITY

CALIFORNIA HIGH-SPEED TRAIN PROJECT
MERCED TO FRESNO SECTION

CENTRAL VALLEY WYE
SR 152 (NORTH) TO ROAD 19 WYE ALTERNATIVE
KEY MAP
SHEET 1 OF 3

CONTRACT NO. HSR08-05
DRAWING NO. TT-C4001-B
SCALE N. T. S.
SHEET NO.

MF-TT-C4001-B.dgn 17-MAR-2016 11:26 p005133A

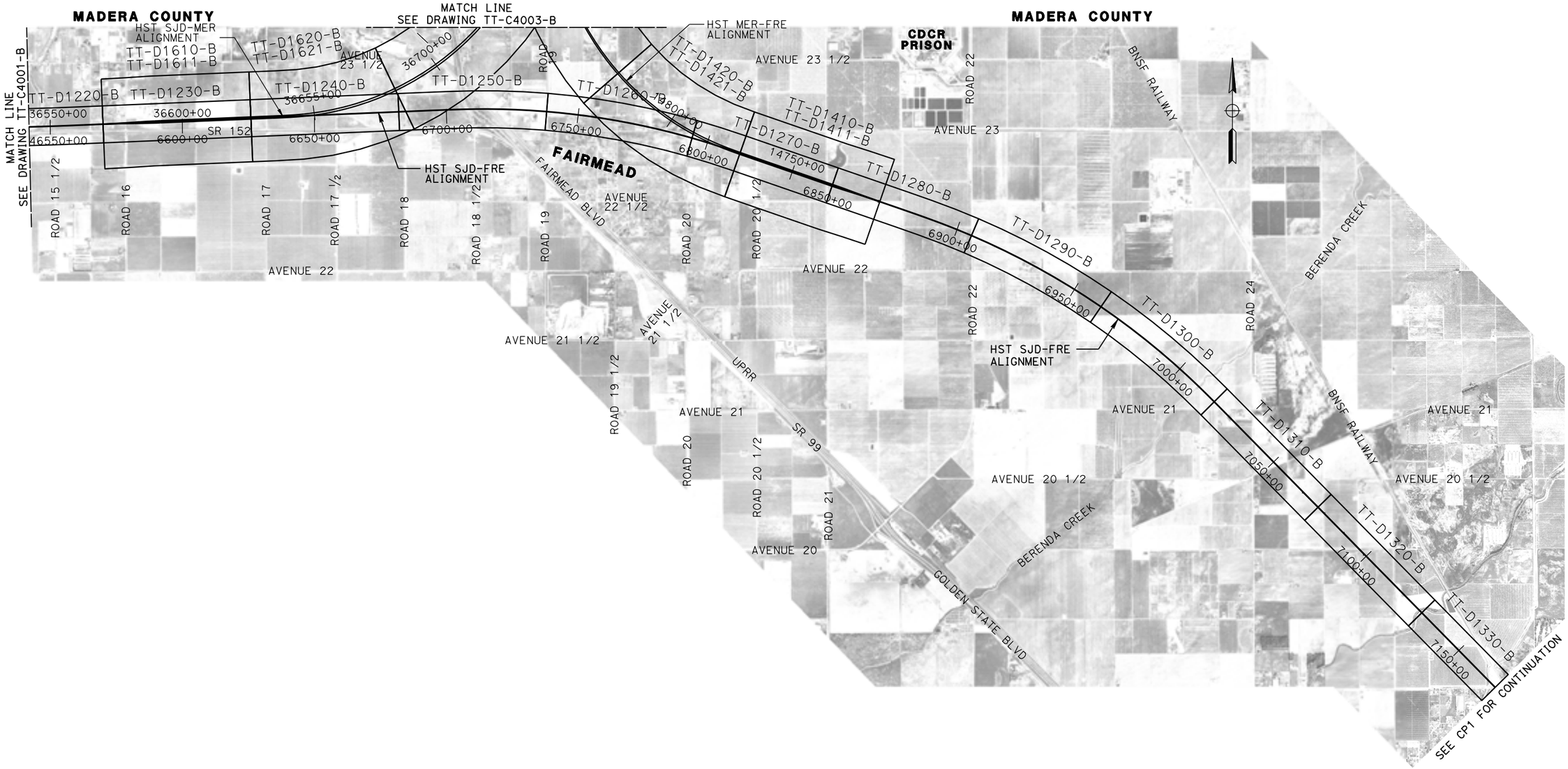

REV	DATE	BY	CHK	APP	DESCRIPTION

DESIGNED BY D. OLIVETI
DRAWN BY D. OLIVETI
CHECKED BY N. OUM
IN CHARGE C. LEMLEY
DATE 03/18/2016

RECORD SET
15% DESIGN SUBMITTAL

NOT FOR CONSTRUCTION

PARSONS

CALIFORNIA HIGH-SPEED RAIL AUTHORITY

CALIFORNIA HIGH-SPEED TRAIN PROJECT
MERCED TO FRESNO SECTION
CENTRAL VALLEY WYE
SR 152 (NORTH) TO ROAD 19 WYE ALTERNATIVE
KEY MAP
SHEET 2 OF 3

CONTRACT NO. HSR08-05
DRAWING NO. TT-C4002-B
SCALE N. T. S.
SHEET NO.

03-MAR-2016 06:35 MF-TT-C4002-B.dgn
p0042226

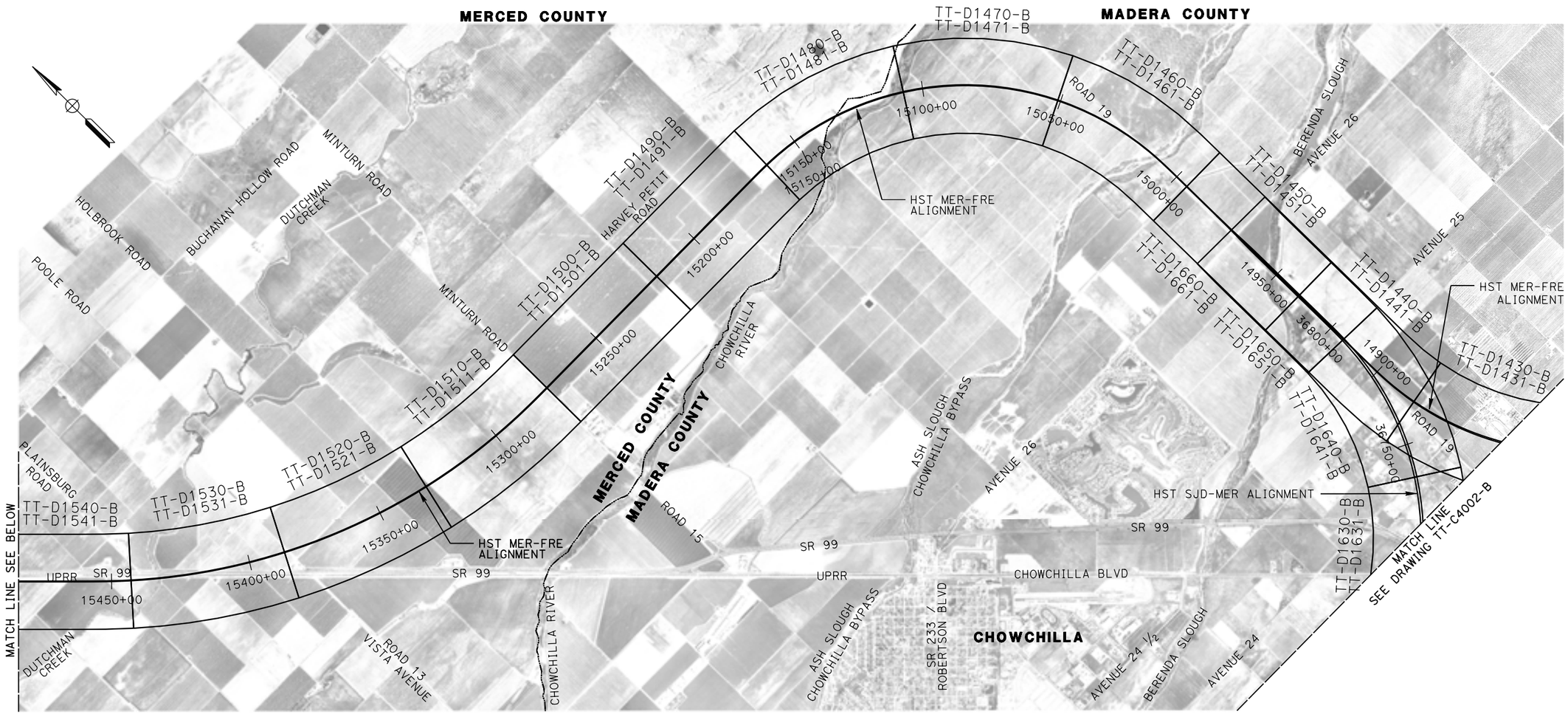

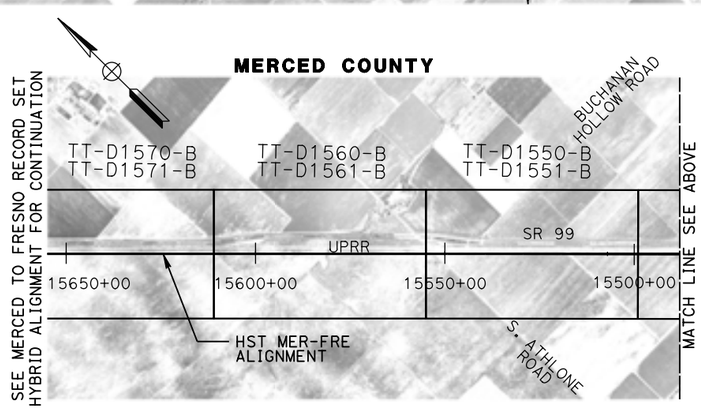

REV	DATE	BY	CHK	APP	DESCRIPTION

DESIGNED BY D. OLIVETI
DRAWN BY D. OLIVETI
CHECKED BY N. OUM
IN CHARGE C. LEMLEY
DATE 03/18/2016

RECORD SET
15% DESIGN SUBMITTAL

NOT FOR CONSTRUCTION

PARSONS

CALIFORNIA HIGH-SPEED RAIL AUTHORITY

CALIFORNIA HIGH-SPEED TRAIN PROJECT
MERCED TO FRESNO SECTION

CENTRAL VALLEY WYE
SR 152 (NORTH) TO ROAD 19 WYE ALTERNATIVE
KEY MAP
SHEET 3 OF 3

CONTRACT NO. HSR08-05
DRAWING NO. TT-C4003-B
SCALE N. T. S.
SHEET NO.

MF-TT-C4003-B.dgn
18-MAR-2016 08:53
p0042226

SECTION A-A

TANGENT

STATION SJD-FRE 5338+00.00 TO 5468+71.17
STATION SJD-FRE 5617+79.47 TO 5632+50.67
STATION SJD-FRE 5785+40.00 TO 5898+00.00
STATION SJD-FRE 6651+60.92 TO 6657+54.00
STATION SJD-FRE 6658+94.00 TO 6692+54.93
STATION SJD-FRE 6868+50.00 TO 6875+46.72
STATION SJD-FRE 7027+24.72 TO 7128+15.53
STATION SJD-FRE 7130+55.53 TO 7195+36.56
STATION SJD-FRE 7197+76.56 TO 7322+45.56

SUPERELEVATED

STATION SJD-FRE 5468+71.17 TO 5617+79.47
STATION SJD-FRE 5632+50.67 TO 5656+47.00
STATION SJD-FRE 5657+77.00 TO 5664+90.00
STATION SJD-FRE 5672+70.00 TO 5683+29.93
STATION SJD-FRE 5689+20.00 TO 5723+00.00
STATION SJD-FRE 5725+40.00 TO 5769+80.00
STATION SJD-FRE 6692+54.93 TO 6704+37.00
STATION SJD-FRE 6725+98.00 TO 6790+61.00
STATION SJD-FRE 6793+01.00 TO 6800+39.93
STATION SJD-FRE 6875+46.72 TO 7027+24.72

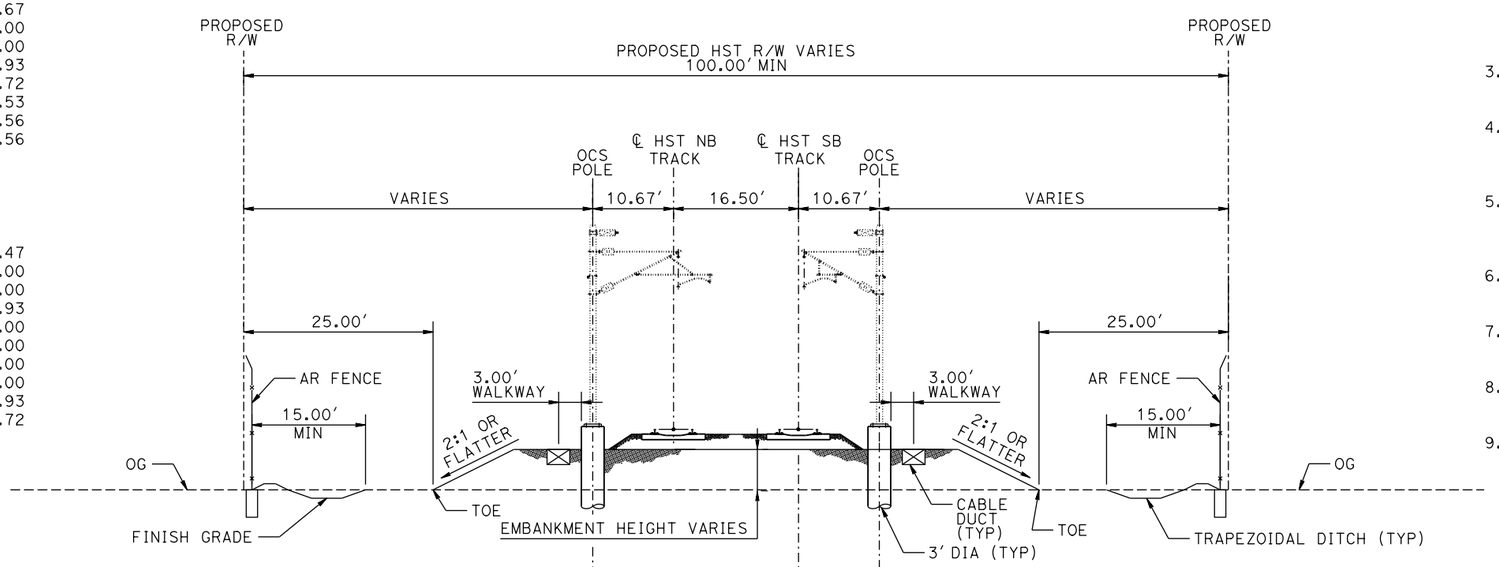

SECTION A-A
TWO TRACKS ON EMBANKMENT

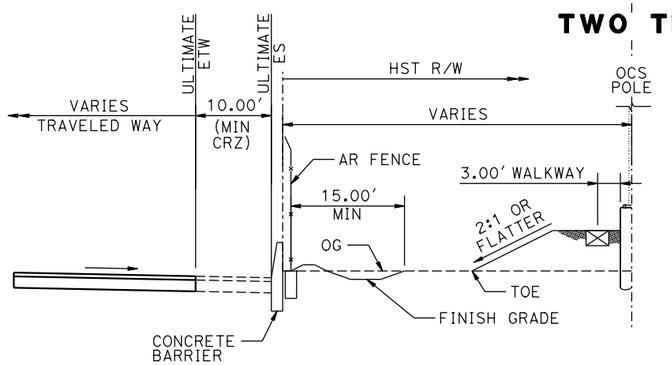

SUBSECTION A-A
HST ADJACENT TO ROADWAY

WITH 10' CLEAR RECOVERY ZONE (CRZ)

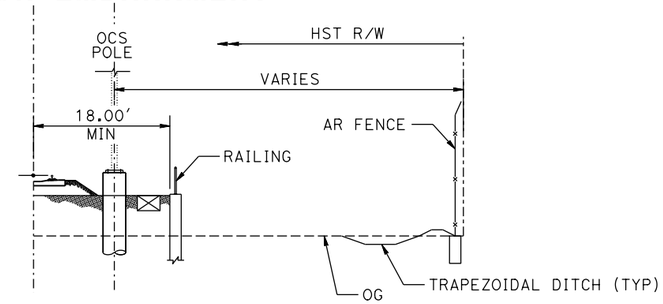

SUBSECTION A-A
HST WITH RETAINING WALL

GENERAL TYPICAL SECTION NOTES:

1. TRACK, OCS POLES AND FOUNDATIONS, CABLE DUCTS AND DRAINAGE ARE SCHEMATIC AND DO NOT REPRESENT DESIGN.
2. RIGHT-OF-WAY REQUIRED FOR THE HST GUIDEWAY WILL DEPEND UPON CONDITIONS ALONG THE ALIGNMENT, INCLUDING, BUT NOT LIMITED TO, TERRAIN WHERE CUT/FILL SLOPES, RETAINING STRUCTURES, AND ACCESS ARE REQUIRED.
3. SEE STRUCTURES, VIADUCT AND TUNNEL PLANS FOR DETAILED CROSS SECTIONS OF STRUCTURES.
4. RIGHT-OF-WAY TO BE PLACED A MINIMUM OF 15.00' FROM EDGE OF PIER FOUNDATION OR STRUCTURE DECK.
5. BALLASTED TRACK STRUCTURE AT ALL LOCATIONS EXCEPT ON STRUCTURES OVER 1000 FEET IN LENGTH.
6. TANGENT AND SUPERELEVATED SECTION IS FOR THE PURPOSE OF ILLUSTRATION ONLY.
7. ALL STATION LIMITS ARE TAKEN FROM SOUTHBOUND ALIGNMENT STATIONING.
8. SEE CIVIL AND GRADE SEPARATION PLANS FOR PERMANENT ACCESS AND UTILITY EASEMENTS.
9. 6 FEET BENCH REQUIRED FOR EMBANKMENT HEIGHT OVER 30' (NOT SHOWN).

SECTION B-B

TANGENT

STATION SJD-FRE 5780+47.93 TO 5785+40.00
STATION SJD-FRE 6274+90.00 TO 6284+20.00
STATION SJD-FRE 6657+54.00 TO 6658+94.00
STATION SJD-FRE 7128+15.53 TO 7130+55.53
STATION SJD-FRE 7195+36.56 TO 7197+76.56

SUPERELEVATED

STATION SJD-FRE 5656+47.00 TO 5657+77.00
STATION SJD-FRE 5664+90.00 TO 5672+70.00
STATION SJD-FRE 5683+29.93 TO 5689+20.00
STATION SJD-FRE 5723+00.00 TO 5725+40.00
STATION SJD-FRE 5769+80.00 TO 5780+47.93
STATION SJD-FRE 6543+20.00 TO 6549+60.00
STATION SJD-FRE 6704+37.00 TO 6725+98.00
STATION SJD-FRE 6790+61.00 TO 6793+01.00
STATION MER-FRE 15006+95.00 TO 15014+70.00*
STATION MER-FRE 15031+42.98 TO 15035+59.98*

*TYPICAL SECTION IS VIEWED IN THE DIRECTION OF DECREASING STATIONING

SECTION C-C

TANGENT

STATION SJD-FRE 5898+00.00 TO 5944+06.22
STATION SJD-FRE 5948+60.10 TO 5997+98.36
STATION SJD-FRE 6033+22.76 TO 6264+37.13
STATION SJD-FRE 6334+52.80 TO 6524+45.15
STATION SJD-FRE 6562+75.24 TO 6570+00.00

SUPERELEVATED

STATION SJD-FRE 5997+98.36 TO 6033+22.76
STATION SJD-FRE 6304+92.40 TO 6334+52.80
STATION SJD-FRE 6524+45.14 TO 6543+20.00
STATION SJD-FRE 6549+60.00 TO 6562+75.24

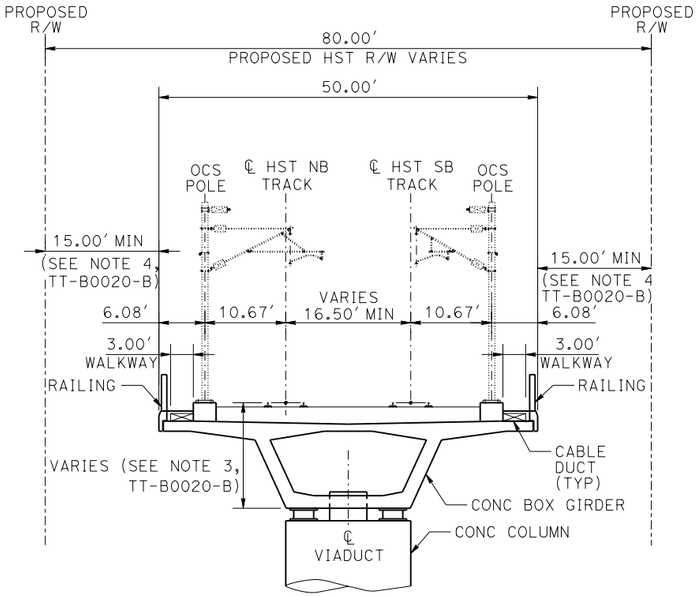

SECTION B-B
TWO TRACKS ON AERIAL STRUCTURE

NOTES:

1. SEE DRAWING TT-B0020-B FOR GENERAL TYPICAL SECTION NOTES.
2. FOR LOCATIONS WHERE 52' MINIMUN SEPARATION BETWEEN HIGHWAY'S ETW AND THE HST FENCE IS NOT ACHIEVABLE, A CONCRETE BARRIER WILL BE PROVIDED.

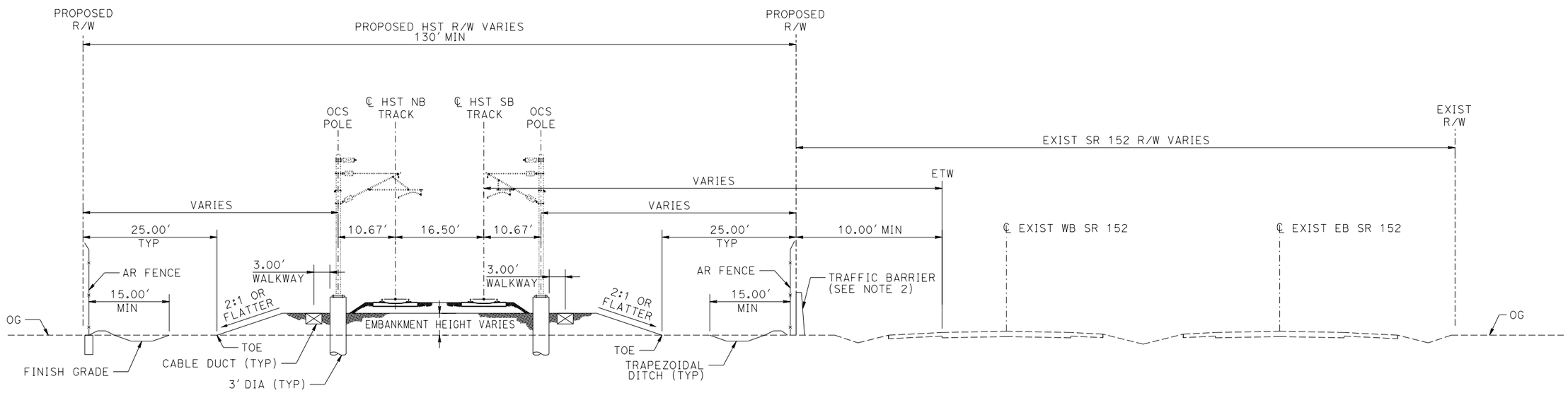

SECTION C-C
TWO TRACKS ON EMBANKMENT ADJACENT TO SR 152

MF-TT-B0021-B.dgn
28-OCT-2015 09:32
p005133a

REV	DATE	BY	CHK	APP	DESCRIPTION

DESIGNED BY D. OLIVETI
DRAWN BY D. OLIVETI
CHECKED BY N. OUM
IN CHARGE C. LEMLEY
DATE 10/30/2015

RECORD SET
15% DESIGN SUBMITTAL
NOT FOR CONSTRUCTION

PARSONS

CALIFORNIA HIGH-SPEED RAIL AUTHORITY

CALIFORNIA HIGH-SPEED TRAIN PROJECT
MERCED TO FRESNO SECTION
CENTRAL VALLEY WYE
SR 152 (NORTH) TO ROAD 19 WYE ALTERNATIVE
TYPICAL SECTION
SHEET 2 OF 12

CONTRACT NO. HSR08-05
DRAWING NO. TT-B0021-B
SCALE N.T.S.
SHEET NO.

SECTION D-D

TANGENT	SUPERELEVATED
STATION SJD-FRE 5944+06.22 TO 5948+60.10	STATION SJD-FRE 6294+70.18 TO 6304+92.40
STATION SJD-FRE 6264+37.13 TO 6274+90.00	
STATION SJD-FRE 6284+20.00 TO 6294+70.18	

NOTES:

1. SEE DRAWING TT-B0020-B FOR GENERAL TYPICAL SECTION NOTES.
2. FOR LOCATIONS WHERE 52′ MINIMUM SEPARATION BETWEEN HIGHWAY ETW AND THE HST FENCE IS NOT ACHIEVABLE, A CONCRETE BARRIER WILL BE PROVIDED.

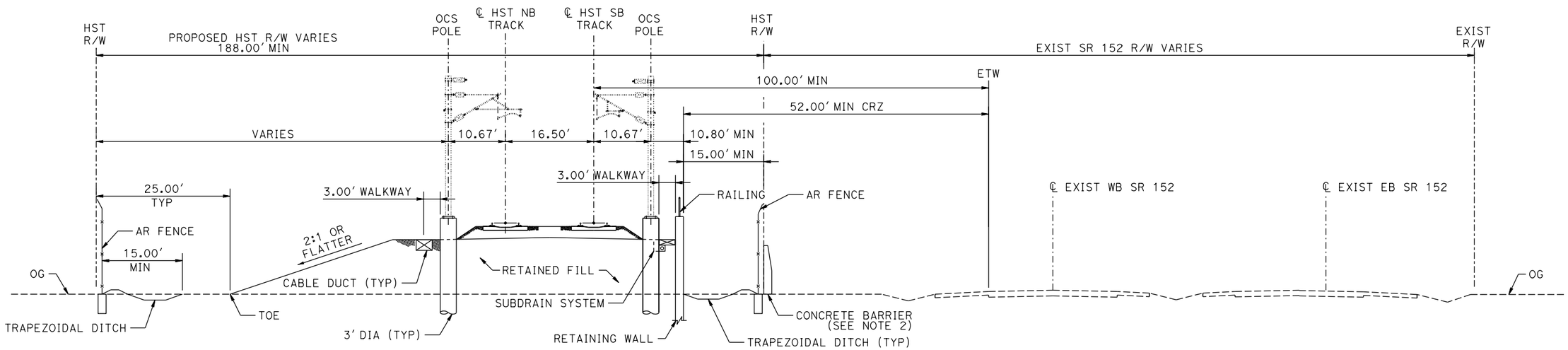

SECTION D-D
TWO TRACKS ON RETAINED FILL ADJACENT TO AN INTERCHANGE

MF-TT-B0022-B.dgn

03-MAR-2016 06:34

p0042226

REV	DATE	BY	CHK	APP	DESCRIPTION

DESIGNED BY D. OLIVETI
DRAWN BY D. OLIVETI
CHECKED BY N. OUM
IN CHARGE C. LEMLEY
DATE 03/18/2016

RECORD SET
15% DESIGN SUBMITTAL

NOT FOR CONSTRUCTION

PARSONS

CALIFORNIA HIGH-SPEED RAIL AUTHORITY

CALIFORNIA HIGH-SPEED TRAIN PROJECT
MERCED TO FRESNO SECTION
CENTRAL VALLEY WYE
SR 152 (NORTH) TO ROAD 19 WYE ALTERNATIVE
TYPICAL SECTION
SHEET 3 OF 12

CONTRACT NO. HSR08-05
DRAWING NO. TT-B0022-B
SCALE N.T.S.
SHEET NO.

SECTION E-E

TANGENT

STATION SJD-FRE 6645+64.50 TO 6651+60.92

SUPERELEVATED

STATION SJD-FRE 6800+27.00 TO 6804+36.00
STATION MER-FRE 14780+10.00 TO 14783+60.00*
STATION MER-FRE 14908+46.40 TO 14918+54.00
STATION SJD-MER 36646+00.00 TO 36651+50.49
STATION SJD-MER 36785+85.58 TO 36795+77.67

*TYPICAL SECTION IS VIEWED IN THE DIRECTION OF DECREASING STATIONING

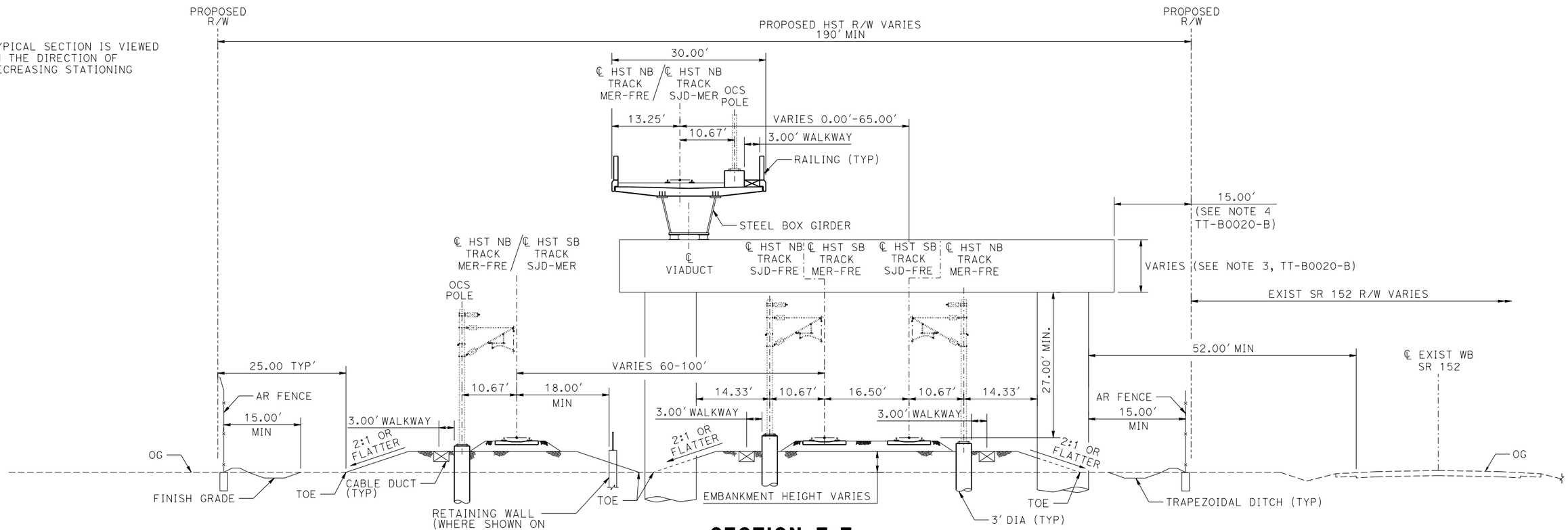

SECTION E-E
ONE TRACK ON STRADDLE BENT OVER TWO TRACKS AT GRADE

NOTES:

1. SEE DRAWING TT-B0020-B FOR GENERAL TYPICAL SECTION NOTES.

REV	DATE	BY	CHK	APP	DESCRIPTION

DESIGNED BY D. OLIVETI
DRAWN BY M. TACTAY
CHECKED BY N. OUM
IN CHARGE C. LEMLEY
DATE 10/30/2015

RECORD SET
15% DESIGN SUBMITTAL

NOT FOR CONSTRUCTION

PARSONS

CALIFORNIA HIGH-SPEED RAIL AUTHORITY

CALIFORNIA HIGH-SPEED TRAIN PROJECT
MERCED TO FRESNO SECTION
CENTRAL VALLEY WYE
SR 152 (NORTH) TO ROAD 19 WYE ALTERNATIVE
TYPICAL SECTION
SHEET 4 OF 12

CONTRACT NO. HSR08-05
DRAWING NO. TT-B0023-B
SCALE N.T.S.
SHEET NO.

MF-TT-B0023-B.dgn 28-OCT-2015 09:32 p005133a

NOTES:
1. SEE DRAWING TT-B0020-B FOR GENERAL TYPICAL SECTION NOTES.

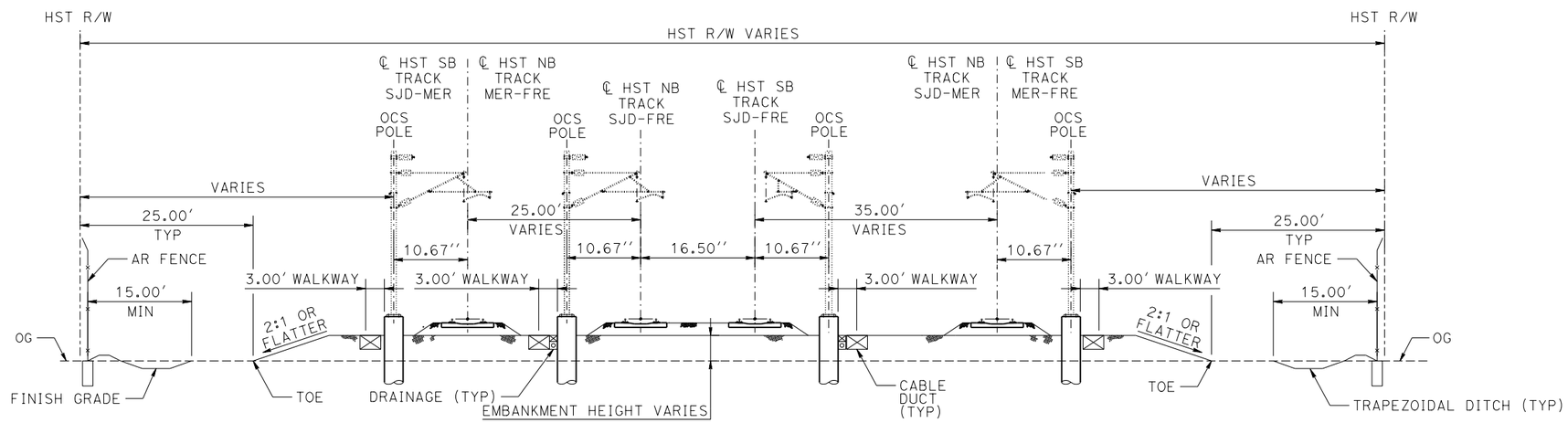

SECTION F-F
FOUR TRACKS AT-GRADE

SECTION F-F

TANGENT

STATION SJD-FRE 6570+00.00 TO 6577+70.30
STATION SJD-FRE 6579+20.30 TO 6625+19.60
STATION SJD-FRE 6826+21.70 TO 6868+50.00
STATION SJD-MER 36570+00.00 TO 36577+70.36
STATION SJD-MER 36579+20.40 TO 36625+20.00
STATION MER-FRE 14737+18.92 TO 14757+80.00

SUPERELEVATED

N/A

MF-TT-B0024-B.dgn
29-OCT-2015 8:11
p009448a

REV	DATE	BY	CHK	APP	DESCRIPTION

DESIGNED BY D. OLIVETI
DRAWN BY D. OLIVETI
CHECKED BY N. OUM
IN CHARGE C. LEMLEY
DATE 10/30/2015

RECORD SET
15% DESIGN SUBMITTAL

NOT FOR CONSTRUCTION

PARSONS

CALIFORNIA HIGH-SPEED RAIL AUTHORITY

CALIFORNIA HIGH-SPEED TRAIN PROJECT
MERCED TO FRESNO SECTION
CENTRAL VALLEY WYE
SR 152 (NORTH) TO ROAD 19 WYE ALTERNATIVE
TYPICAL SECTION
SHEET 5 OF 12

CONTRACT NO. HSR08-05
DRAWING NO. TT-B0024-B
SCALE N.T.S.
SHEET NO.

NOTES:

1. SEE DRAWING TT-B0020-B FOR GENERAL TYPICAL SECTION NOTES.

SECTION G-G
THREE TRACKS AT GRADE
ONE TRACK ON AERIAL STRUCTURE

TANGENT

STATION SJD-FRE 6819+72.57 TO 6826+21.70*
STATION MER-FRE 14757+80.00 TO 14767+30.14
STATION MER-FRE 14958+52.25 TO 14934+11.90

SUPERELEVATED

STATION SJD-FRE 6809+48.29 TO 6819+72.57*
STATION MER-FRE 14767+30.14 TO 14774+54.00

* TYPICAL SECTIONS VIEWED IN THE DIRECTION OF DECREASING STATIONING

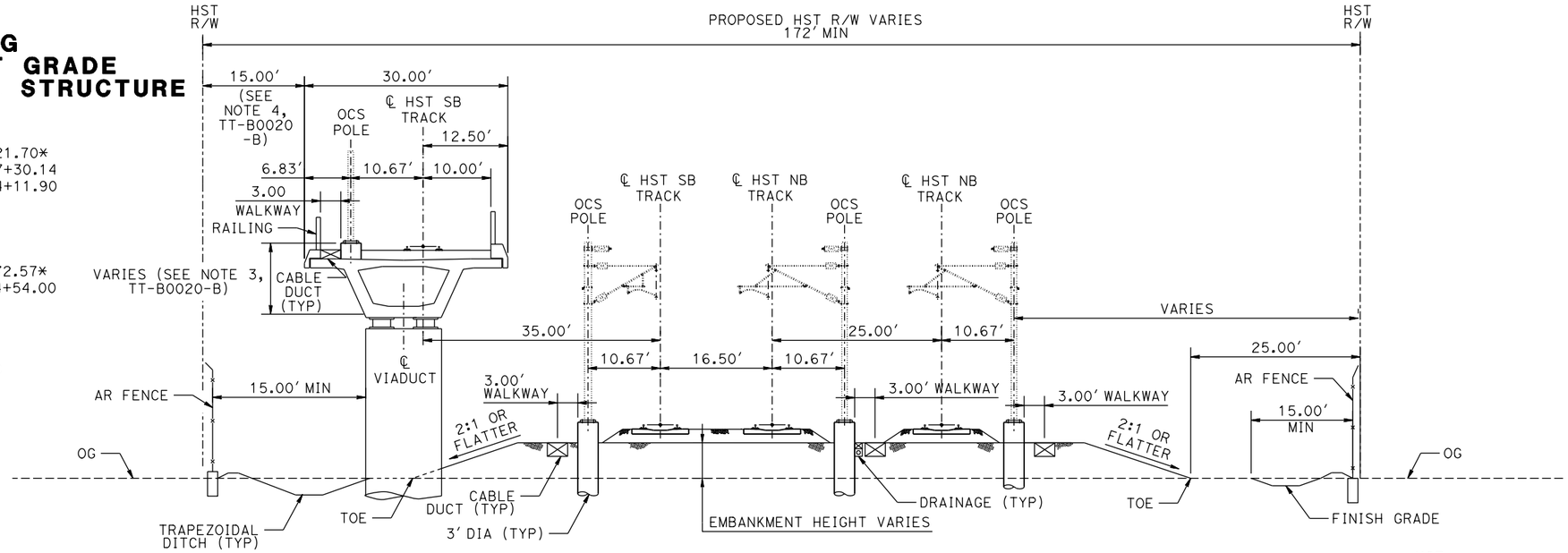

SECTION H-H

TANGENT

STATION SJD-FRE 6642+58.76 TO 6645+60.92*

SUPERELEVATED

STATION SJD-FRE 6803+95.00 TO 6809+48.29*
STATION MER-FRE 14774+54.00 TO 14780+10.00
STATION SJD-MER 36642+51.50 TO 36646+00.00*

* TYPICAL SECTIONS VIEWED IN THE DIRECTION OF DECREASING STATIONING

SECTION H-H
ONE TRACK ON STRADDLE BENT
OVER THREE TRACKS AT-GRADE

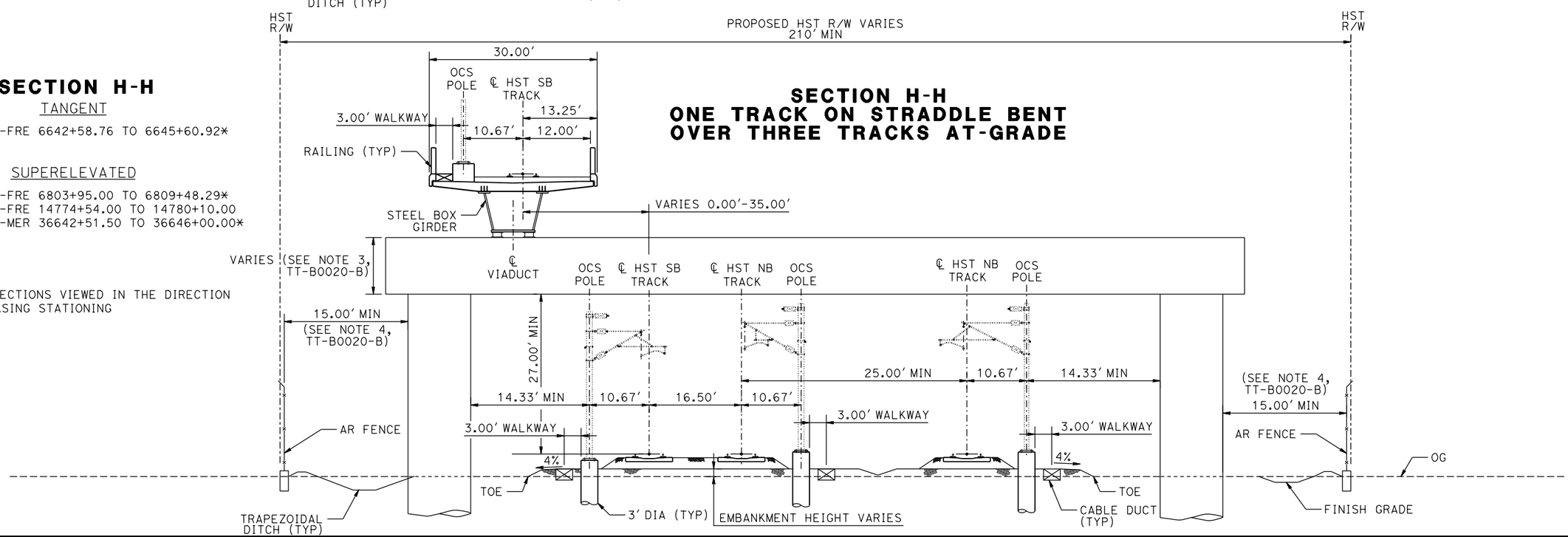

REV	DATE	BY	CHK	APP	DESCRIPTION

DESIGNED BY D. OLIVETI
DRAWN BY D. OLIVETI
CHECKED BY N. OUM
IN CHARGE C. LEMLEY
DATE 03/18/2016

RECORD SET
15% DESIGN SUBMITTAL

NOT FOR CONSTRUCTION

PARSONS

CALIFORNIA HIGH-SPEED RAIL AUTHORITY

CALIFORNIA HIGH-SPEED TRAIN PROJECT
MERCED TO FRESNO SECTION
CENTRAL VALLEY WYE
SR 152 (NORTH) TO ROAD 19 WYE ALTERNATIVE
TYPICAL SECTION
SHEET 6 OF 12

CONTRACT NO. HSR08-05
DRAWING NO. TT-B0025-B
SCALE N.T.S.
SHEET NO.

MF-TT-B0025-B.dgn
03-MAR-2016 06:34
p0042226

SECTION I-I

TANGENT

STATION MER-FRE 14906+19.71 TO 14908+46.40
STATION MER-FRE 14980+00.00 TO 14999+01.77
STATION MER-FRE 15172+21.06 TO 15270+76.31

SUPERELEVATED

STATION MER-FRE 14807+40.00 TO 14831+75.40
STATION MER-FRE 14834+15.40 TO 14862+18.00
STATION MER-FRE 14864+58.00 TO 14906+19.71
STATION MER-FRE 14999+01.77 TO 15006+95.00
STATION MER-FRE 15014+69.91 TO 15031+43.00
STATION MER-FRE 15035+54.98 TO 15106+65.00
STATION MER-FRE 15114+75.00 TO 15172+21.06
STATION MER-FRE 15270+76.31 TO 15331+00.00
STATION SJD-MER 36668+56.16 TO 36700+20.00
STATION SJD-MER 36713+50.00 TO 36736+75.00
STATION SJD-MER 36739+55.00 TO 36778+91.42

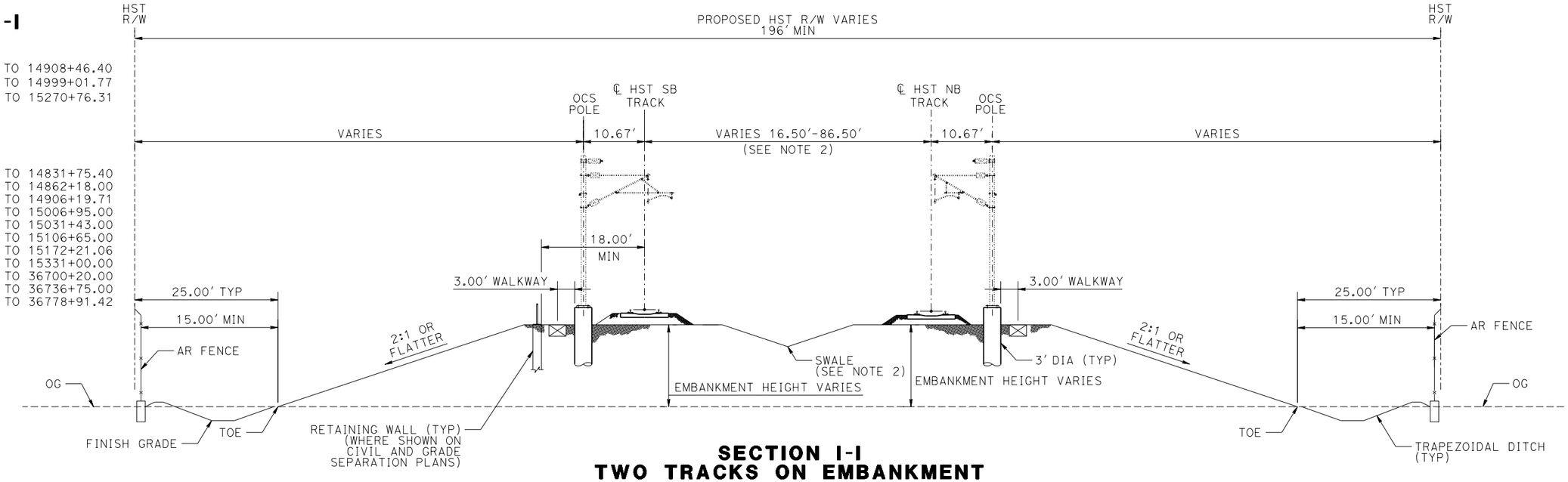

SECTION I-I
TWO TRACKS ON EMBANKMENT WITH WIDE TRACK CENTERS

SECTION J-J

TANGENT

N/A

SUPERELEVATED

STATION MER-FRE 14831+75.40 TO 14834+15.40
STATION MER-FRE 14862+18.00 TO 14864+58.00
STATION MER-FRE 15106+65.00 TO 15114+75.00
STATION SJD-MER 36657+24.30 TO 36659+64.30
STATION SJD-MER 36700+20.00 TO 36713+50.00
STATION SJD-MER 36736+75.00 TO 36739+55.00

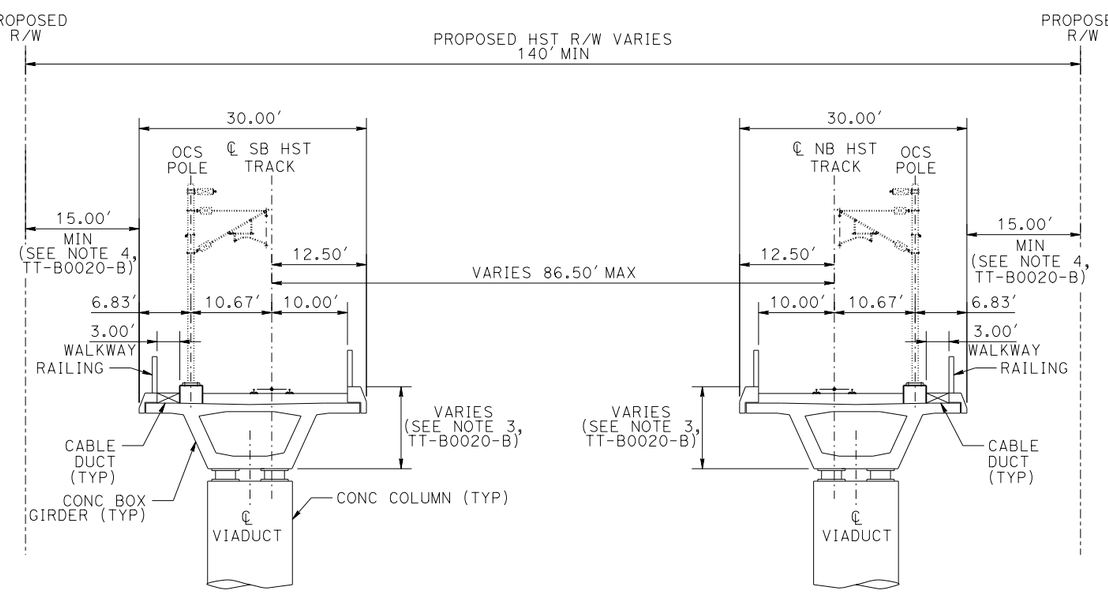

SECTION J-J
TWO TRACKS ON SINGLE TRACK AERIAL STRUCTURE WITH WIDE TRACK CENTERS

NOTES:

1. SEE DRAWING TT-B0020-B FOR GENERAL TYPICAL SECTION NOTES.
2. CENTER SWALE REMOVED IF DISTANCE BETWEEN TRACKS IS LESS THAN 34'.

REV	DATE	BY	CHK	APP	DESCRIPTION

DESIGNED BY D. OLIVETI
DRAWN BY D. OLIVETI
CHECKED BY N. OUM
IN CHARGE C. LEMLEY
DATE 10/30/2015

RECORD SET
15% DESIGN SUBMITTAL

NOT FOR CONSTRUCTION

PARSONS

CALIFORNIA HIGH-SPEED RAIL AUTHORITY

CALIFORNIA HIGH-SPEED TRAIN PROJECT
MERCED TO FRESNO SECTION
CENTRAL VALLEY WYE
SR 152 (NORTH) TO ROAD 19 WYE ALTERNATIVE
TYPICAL SECTION
SHEET 7 OF 12

CONTRACT NO. HSR08-05
DRAWING NO. TT-B0026-B
SCALE N.T.S.
SHEET NO.

MF-TT-B0026-B.dgn 29-OCT-2015 8:11 p009448a

NOTES:

1. SEE DRAWING TT-B0020-B FOR GENERAL TYPICAL SECTION NOTES.

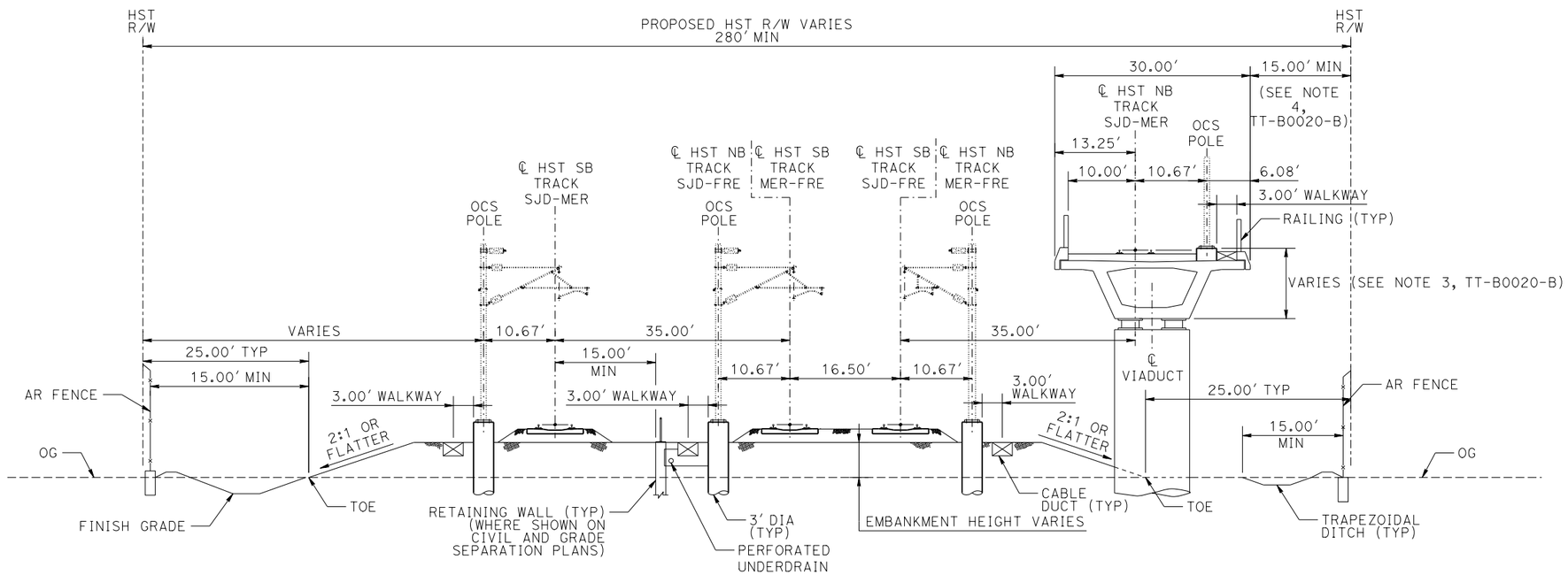

SECTION K-K

TANGENT

STATION SJD-FRE 6625+19.60 TO 6642+20.00
STATION SJD-MER 36625+20.00 TO 36634+19.07
STATION SJD-MER 36804+28.07 TO 36811+40.11

SUPERELEVATED

STATION SJD-MER 36634+19.07 TO 36642+57.54
STATION SJD-MER 36795+77.67 TO 36804+28.07

SECTION K-K
THREE TRACKS AT GRADE
ONE TRACK ON AERIAL STRUCTURE

REV	DATE	BY	CHK	APP	DESCRIPTION

DESIGNED BY D. OLIVETI
DRAWN BY D. OLIVETI
CHECKED BY N. OUM
IN CHARGE C. LEMLEY
DATE 10/30/2015

RECORD SET
15% DESIGN SUBMITTAL

NOT FOR CONSTRUCTION

PARSONS

CALIFORNIA HIGH-SPEED RAIL AUTHORITY

CALIFORNIA HIGH-SPEED TRAIN PROJECT
MERCED TO FRESNO SECTION
CENTRAL VALLEY WYE
SR 152 (NORTH) TO ROAD 19 WYE ALTERNATIVE
TYPICAL SECTION
SHEET 8 OF 12

CONTRACT NO. HSR08-05
DRAWING NO. TT-B0027-B
SCALE N.T.S.
SHEET NO.

MF-TT-B0027-B.dgn 29-OCT-2015 09:14 p0051330

NOTES:

1. SEE DRAWING TT-B0020-B FOR GENERAL TYPICAL SECTION NOTES.

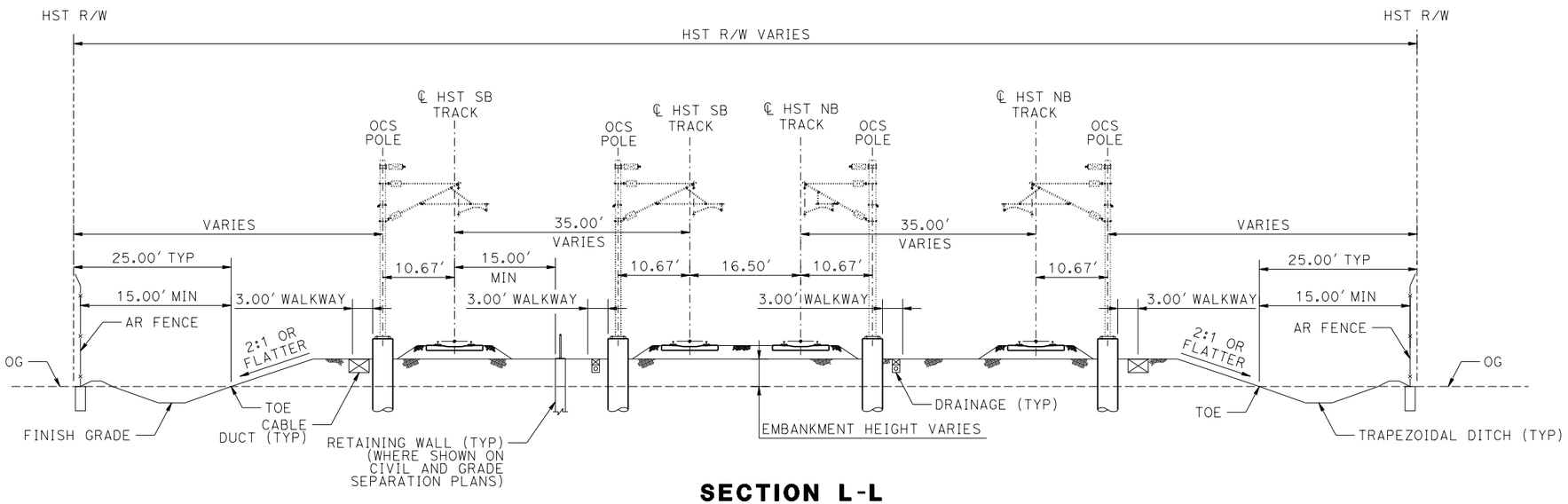

SECTION L-L
FOUR TRACKS AT GRADE

SECTION L-L

TANGENT

STATION MER-FRE 14934+11.90 TO 14947+05.00
STATION MER-FRE 14956+95.00 TO 14969+01.00
STATION MER-FRE 14971+01.00 TO 14980+00.00
STATION SJD-MER 36811+40.14 TO 36824+33.24
STATION SJD-MER 36834+23.24 TO 36846+29.47
STATION SJD-MER 36848+29.55 TO 36857+28.64

SUPERELEVATED

N/A

MF-TT-B0028-B.dgn

29-OCT-2015 8:12

p009448a

REV	DATE	BY	CHK	APP	DESCRIPTION

DESIGNED BY D. OLIVETI
DRAWN BY D. OLIVETI
CHECKED BY N. OUM
IN CHARGE C. LEMLEY
DATE 10/30/2015

RECORD SET
15% DESIGN SUBMITTAL

NOT FOR CONSTRUCTION

PARSONS

CALIFORNIA HIGH-SPEED RAIL AUTHORITY

CALIFORNIA HIGH-SPEED TRAIN PROJECT
MERCED TO FRESNO SECTION
CENTRAL VALLEY WYE
SR 152 (NORTH) TO ROAD 19 WYE ALTERNATIVE
TYPICAL SECTION
SHEET 9 OF 12

CONTRACT NO. HSR08-05
DRAWING NO. TT-B0028-B
SCALE N.T.S.
SHEET NO.

SECTION M-M

TANGENT

STATION MER-FRE 14947+05.00 TO 14956+95.00
STATION MER-FRE 14969+01.00 TO 14971+01.00
STATION SJD-MER 36577+70.36 TO 36579+20.40
STATION SJD-MER 36824+33.24 TO 36834+23.24
STATION SJD-MER 36846+29.47 TO 36848+29.55
STATION SJD-FRE 6577+70.30 TO 6579+20.30

SUPERELEVATED

N/A

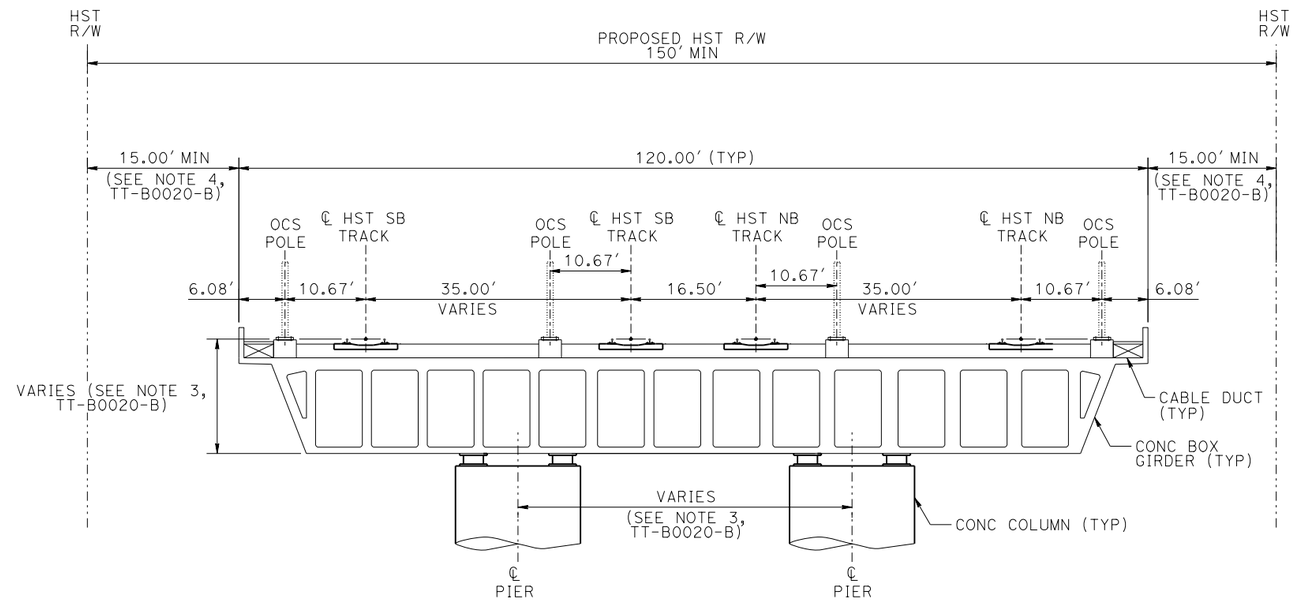

SECTION M-M
FOUR TRACKS ON TWO AERIAL STRUCTURES

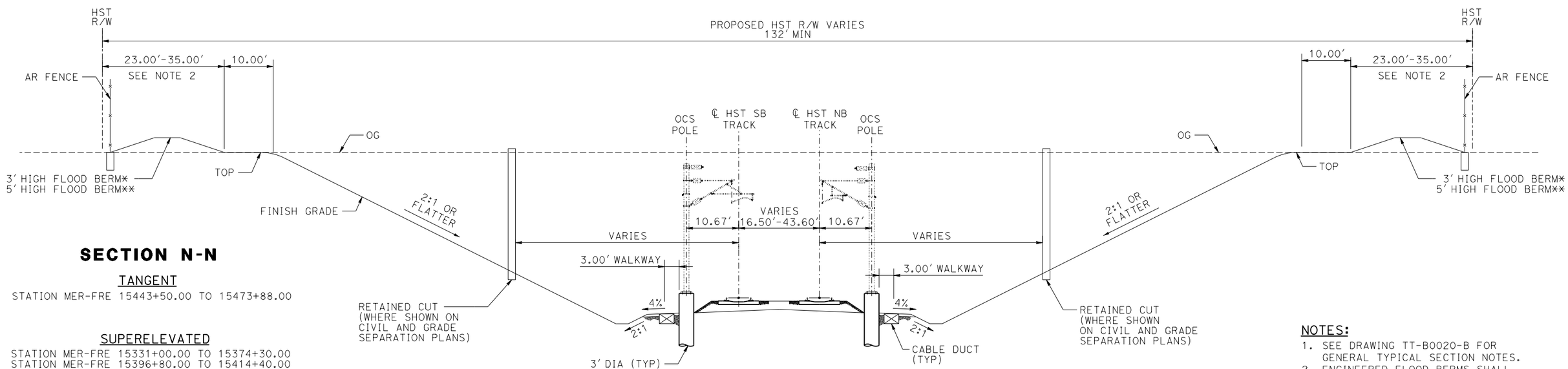

SECTION N-N

TANGENT

STATION MER-FRE 15443+50.00 TO 15473+88.00

SUPERELEVATED

STATION MER-FRE 15331+00.00 TO 15374+30.00
STATION MER-FRE 15396+80.00 TO 15414+40.00
STATION MER-FRE 15434+50.00 TO 15463+81.44
STATION MER-FRE 15475+68.00 TO 15499+00.00

*STATION MER-FRE 15435+00 TO 15655+00
**STATION MER-FRE 15375+00 TO 15435+00

SECTION N-N
TWO TRACKS IN CUT

NOTES:

1. SEE DRAWING TT-B0020-B FOR GENERAL TYPICAL SECTION NOTES.
2. ENGINEERED FLOOD BERMS SHALL HAVE A TOP WITH OF 4' AND 3:1 SIDE SLOPES.

REV	DATE	BY	CHK	APP	DESCRIPTION

DESIGNED BY D. OLIVETI
DRAWN BY D. OLIVETI
CHECKED BY N. OUM
IN CHARGE C. LEMLEY
DATE 10/30/2015

RECORD SET
15% DESIGN SUBMITTAL

NOT FOR CONSTRUCTION

PARSONS

CALIFORNIA HIGH-SPEED RAIL AUTHORITY

CALIFORNIA HIGH-SPEED TRAIN PROJECT
MERCED TO FRESNO SECTION
CENTRAL VALLEY WYE
SR 152 (NORTH) TO ROAD 19 WYE ALTERNATIVE
TYPICAL SECTION
SHEET 10 OF 12

CONTRACT NO. HSR08-05
DRAWING NO. TT-B0029-B
SCALE N.T.S.
SHEET NO.

MF-TT-B0029-B.dgn
29-OCT-2015 09:35
p005133a

SECTION O-O

TANGENT

N/A

SUPERELEVATED

STATION MER-FRE 15374+30.02 TO 15396+79.94
STATION MER-FRE 15414+40.00 TO 15443+50.00
STATION MER-FRE 15473+88.00 TO 15475+68.00

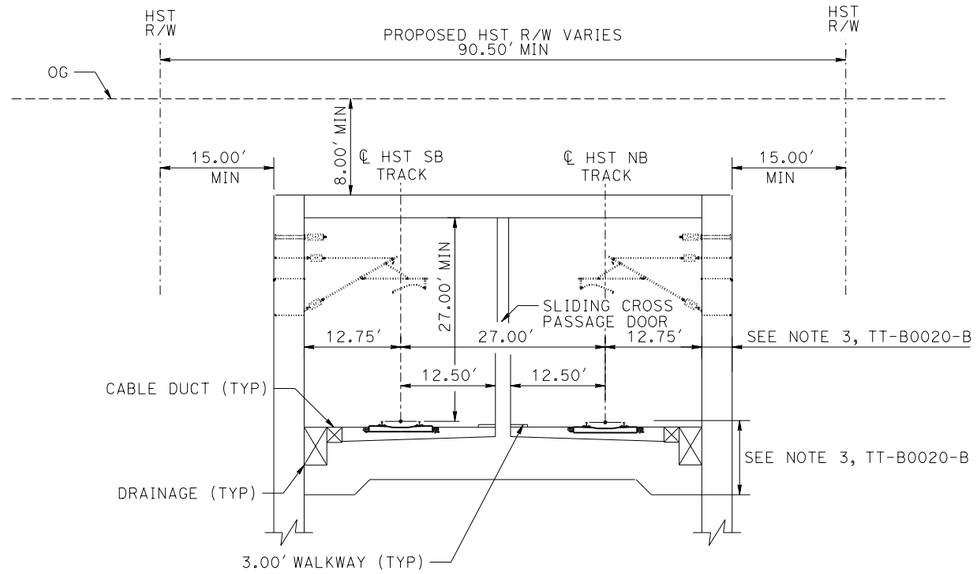

SECTION O-O
TWO TRACKS IN CUT AND COVER TUNNEL WITH CENTER WALL

NOTES:

1. SEE DRAWING TT-B0020-B OR GENERAL TYPICAL SECTION NOTES.
2. INTRUSION PROTECTION BARRIER REQUIRED WHEN HORIZONTAL DISTANCE BETWEEN CENTERLINE OF FREIGHT TRACK AND NEAREST CENTERLINE OF HST TRACK IS LESS THAN 102'.

SECTION P-P

TANGENT

STATION MER-FRE 15503+81.98 TO 15519+31.98
STATION MER-FRE 15549+32.51 TO 15655+00.00

SUPERELEVATED

STATION MER-FRE 15499+00.00 TO 15503+81.98
STATION MER-FRE 15519+31.98 TO 15549+32.51

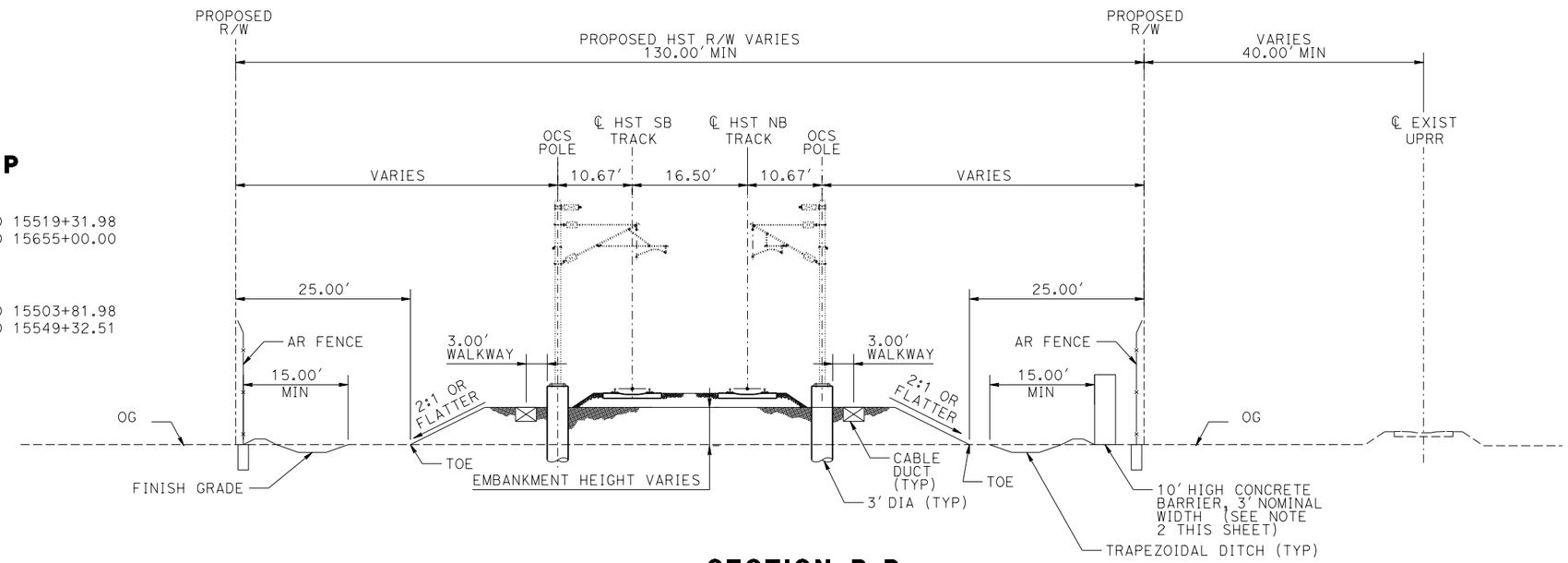

SECTION P-P
TWO TRACKS ON EMBANKMENT ADJACENT TO EXISTING UPRR

REV	DATE	BY	CHK	APP	DESCRIPTION

DESIGNED BY D. OLIVETI
DRAWN BY D. OLIVETI
CHECKED BY N. OUM
IN CHARGE C. LEMLEY
DATE 02/13/2015

RECORD SET
15% DESIGN SUBMITTAL

NOT FOR CONSTRUCTION

PARSONS

CALIFORNIA HIGH-SPEED RAIL AUTHORITY

CALIFORNIA HIGH-SPEED TRAIN PROJECT
MERCED TO FRESNO SECTION
CENTRAL VALLEY WYE
SR 152 (NORTH) TO ROAD 19 WYE ALTERNATIVE
TYPICAL SECTION
SHEET 11 OF 12

CONTRACT NO. HSR08-05
DRAWING NO. TT-B0030-B
SCALE N.T.S.
SHEET NO.

WF-TT-B0030-B.dgn
29-OCT-2015 8:12
p0094480

SECTION Q-Q

TANGENT

N/A

SUPERELEVATED

STATION MER-FRE 14783+66.00 TO 14807+40.00
STATION SJD-MER 36651+50.49 TO 36657+24.30
STATION SJD-MER 36659+64.30 TO 36668+56.16
STATION SJD-MER 36778+91.42 TO 36785+85.58*

*TYPICAL SECTION IS VIEWED IN THE DIRECTION OF DECREASING STATIONING

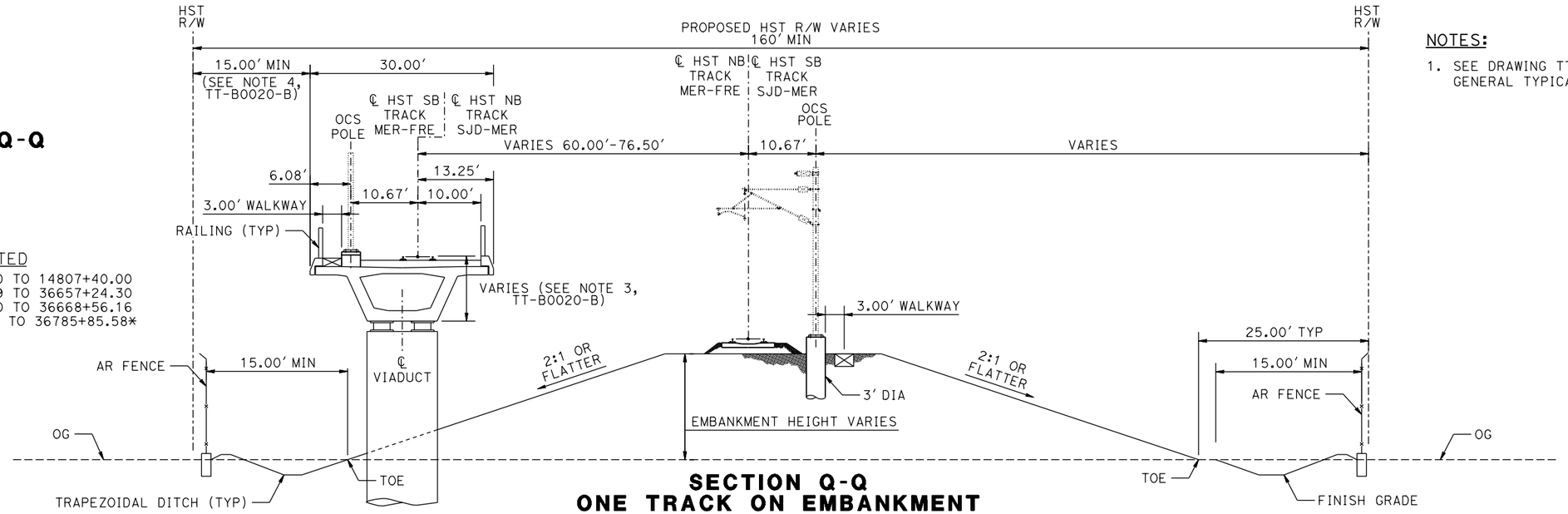

SECTION Q-Q
ONE TRACK ON EMBANKMENT
ONE TRACK ON AERIAL STRUCTURE
WITH WIDE TRACK CENTERS

SECTION R-R

TANGENT

STATION SJD-FRE 6819+72.57 TO 6820+90+75
STATION MER-FRE 14763+10.95 TO 14766+00.96*

SUPERELEVATED

STATION SJD-FRE 6818+00.75 TO 6819+72.57

*TYPICAL SECTION IS VIEWED IN THE DIRECTION OF DECREASING STATIONING

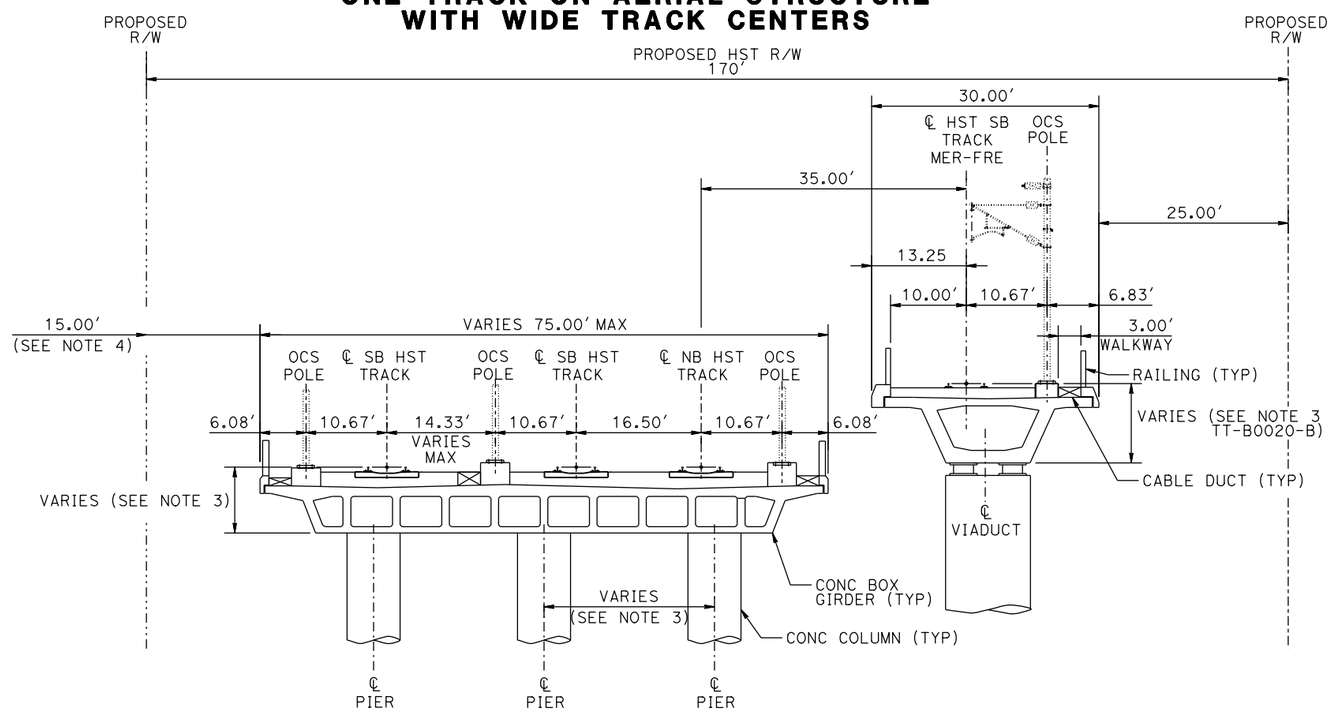

SECTION R-R
FOUR TRACKS ON TWO AERIAL STRUCTURES

NOTES:

1. SEE DRAWING TT-B0020-B FOR GENERAL TYPICAL SECTION NOTES.

REV	DATE	BY	CHK	APP	DESCRIPTION

DESIGNED BY D. OLIVETI
DRAWN BY D. OLIVETI
CHECKED BY N. OUM
IN CHARGE C. LEMLEY
DATE 03/18/2016

RECORD SET
15% DESIGN SUBMITTAL

NOT FOR CONSTRUCTION

PARSONS

CALIFORNIA HIGH-SPEED RAIL AUTHORITY

CALIFORNIA HIGH-SPEED TRAIN PROJECT
MERCED TO FRESNO SECTION
CENTRAL VALLEY WYE
SR 152 (NORTH) TO ROAD 19 WYE ALTERNATIVE
TYPICAL SECTION
SHEET 12 OF 12

CONTRACT NO. HSR08-05
DRAWING NO. TT-B0031-B
SCALE N.T.S.
SHEET NO.

MF-TT-B0031-B.dgn
03-MAR-2016 06:34
p0042226

TRACK ALIGNMENT DATA SUMMARY TABLE - SR 152 (NORTH) TO ROAD 19 REFINED WYE - SOUTHBOUND TRACK SAN JOSE TO FRESNO (SJD-FRE)

CURVE NUMBER	ELEMENT	POINT TYPE	STATION	COORDINATES		RADIUS (FT)	LENGTH (FT)	DELTA Δ	K	P	DESIGN SPEED (MPH)	ACTUAL SUPERELEVATION (EA) (IN)	UNBALANCED SUPERELEVATION (EU) (IN)	WCB (0°00′00") (TANGENT)	WCB (0°00′00")	
				NORTHING	EASTING										START ANGLE	END ANGLE
	TANGENT	POB	5338+00.00	1858051.11	6509106.39		13,071.16							S 89°46′01" E		
	TANGENT	TS	5468+71.16	1857997.95	6522177.45											
	CLOTHOID	TS	5468+71.16	1857997.95	6522177.45											
	CLOTHOID	SPI	5479+71.18	1857993.48	6523277.46		1,650.00	1°03′02"	824.99	2.52					S 89°46′01" E	S 88°43′00" E
	CLOTHOID	SC	5485+21.16	1857981.16	6523827.34											
152 N-19	ARC	SC	5485+21.16	1857981.16	6523827.34											
SJD-FRE	ARC	PI	5543+57.71	1857850.43	6529662.42	45,000.00	11,608.30	14°46′49"			250.00	3.75	1.81		S 88°43′00" E	S 73°56′11" E
1 SB	ARC	CC		1812992.45	6522819.41											
	ARC	CS	5601+29.46	1856235.43	6535271.09											
	CLOTHOID	CS	5601+29.46	1856235.43	6535271.09											
	CLOTHOID	SPI	5606+79.48	1856083.24	6535799.63		1,650.00	1°03′02"	824.99	2.52					S 73°56′11" E	S 72°53′10" E
	CLOTHOID	ST	5617+79.46	1855759.53	6536850.94											
	TANGENT	ST	5617+79.46	1855759.53	6536850.94		1,471.20							S 72°53′10" E		
	TANGENT	TS	5632+50.67	1855326.60	6538257.00											
	CLOTHOID	TS	5632+50.67	1855326.60	6538257.00											
	CLOTHOID	SPI	5642+84.02	1855022.51	6539244.60		1,550.00	0°59′11"	774.99	2.22					S 72°53′10" E	S 73°52′21" E
	CLOTHOID	SC	5648+00.67	1854878.99	6539740.94											
152 N-19	ARC	SC	5648+00.67	1854878.99	6539740.94											
SJD-FRE	ARC	PI	5706+82.43	1853245.16	6545391.23	45,016.50	11,697.26	14°53′17"			250.00	3.75	1.80		S 73°52′21" E	S 88°45′37" E
2 SB	ARC	CC		1898123.88	6552245.52											
	ARC	CS	5764+97.92	1853117.92	6551271.61											
	CLOTHOID	CS	5764+97.92	1853117.92	6551271.61											
	CLOTHOID	SPI	5770+14.60	1853106.74	6551788.17		1,550.00	0°59′11"	774.99	2.22					S 88°45′37" E	S 89°44′48" E
	CLOTHOID	ST	5780+47.92	1853102.17	6552821.51											
	TANGENT	ST	5780+47.92	1853102.17	6552821.51		21,750.44							S 89°44′48" E		
	TANGENT	TS	5997+98.36	1853006.03	6574571.74											
	CLOTHOID	TS	5997+98.36	1853006.03	6574571.74											
	CLOTHOID	SPI	6005+65.03	1853002.64	6575338.40		1,150.00	0°04′56"	575	0.14					S 89°44′48" E	S 89°49′45" E
	CLOTHOID	SC	6009+48.36	1853001.49	6575721.73											
152 N-19	ARC	SC	6009+48.36	1853001.49	6575721.73											
SJD-FRE	ARC	PI	6015+60.56	1852999.67	6576333.93	400,016.50	1,224.40	0°10′31"			250.00	0.50	0.12		S 89°49′45" E	N 89°59′44" E
3 SB	ARC	CC		2253016.21	6576914.92											
	ARC	CS	6021+72.76	1852999.72	6576946.13											
	CLOTHOID	CS	6021+72.76	1852999.72	6576946.13											
	CLOTHOID	SPI	6025+56.10	1852999.75	6577329.46		1,150.00	0°04′56"	575	0.14					N 89°59′44" E	N 89°54′47" E
	CLOTHOID	ST	6033+22.76	1853000.91	6578096.13											

REV	DATE	BY	CHK	APP	DESCRIPTION

DESIGNED BY D. OLIVETI
DRAWN BY S. WILSON
CHECKED BY N. OUM
IN CHARGE C. LEMLEY
DATE 10/30/2015

RECORD SET
15% DESIGN SUBMITTAL

NOT FOR CONSTRUCTION

PARSONS

CALIFORNIA HIGH-SPEED RAIL AUTHORITY

CALIFORNIA HIGH-SPEED TRAIN PROJECT
MERCED TO FRESNO SECTION
CENTRAL VALLEY WYE
SR 152 (NORTH) TO ROAD 19 WYE ALTERNATIVE
SB TRACK SAN JOSE TO FRESNO GEOMETRY DATA
SHEET 1 OF 9

CONTRACT NO. HSR08-05
DRAWING NO. TT-B0050-B
SCALE N.T.S.
SHEET NO.

p0051330 28-OCT-2015 09:34 MF-TT-B0050-B.dgn

TRACK ALIGNMENT DATA SUMMARY TABLE - SR 152 (NORTH) TO ROAD 19 REFINED WYE - SOUTHBOUND TRACK SAN JOSE TO FRESNO (SJD-FRE)

CURVE NUMBER	ELEMENT	POINT TYPE	STATION	COORDINATES		RADIUS (FT)	LENGTH (FT)	DELTA Δ	K	P	DESIGN SPEED (MPH)	ACTUAL SUPERELEVATION (EA) (IN)	UNBALANCED SUPERELEVATION (EU) (IN)	WCB (0°00′00") (TANGENT)	WCB (0°00′00")	
				NORTHING	EASTING										START ANGLE	END ANGLE
	TANGENT	ST	6033+22.76	1853000.91	6578096.13		26,147.41							N 89°54′47" E		
	TANGENT	TS	6294+70.18	1853040.53	6604243.51											
	CLOTHOID	TS	6294+70.18	1853040.53	6604243.51											
	CLOTHOID	SPI	6302+36.85	1853041.69	6605010.18		1,150.00	0°04′56"	575	0.14					N 89°54′47" E	N 89°49′51" E
	CLOTHOID	SC	6306+20.18	1853042.83	6605393.51											
152 N-19	ARC	SC	6306+20.18	1853042.83	6605393.51											
SJD-FRE	ARC	PI	6314+61.49	1853045.31	6606234.82	400,016.50	1,682.62	0°14′28"			250.00	0.50	0.12		N 89°49′51" E	N 89°35′23" E
4 SB	ARC	CC		2253057.58	6604212.31											
	ARC	CS	6323+02.80	1853051.33	6607076.11											
	CLOTHOID	CS	6323+02.80	1853051.33	6607076.11											
	CLOTHOID	SPI	6326+86.13	1853054.08	6607459.43		1,150.00	0°04′56"	575	0.14					N 89°35′23" E	N 89°30′27" E
	CLOTHOID	ST	6334+52.80	1853060.67	6608226.07											
	TANGENT	ST	6334+52.80	1853060.67	6608226.07		18,992.35							N 89°30′27" E		
	TANGENT	TS	6524+45.15	1853223.94	6627217.72											
	CLOTHOID	TS	6524+45.15	1853223.94	6627217.72											
	CLOTHOID	SPI	6532+45.15	1853230.82	6628017.69		1,200.00	0°26′00"	600	0.76					N 89°30′27" E	N 89°04′26" E
	CLOTHOID	SC	6536+45.15	1853237.28	6628417.64											
152 N-19	ARC	SC	6536+45.15	1853237.28	6628417.64											
SJD-FRE	ARC	PI	6543+60.21	1853248.84	6629132.61	79,310.00	1,430.09	1°01′59"			250.00	2.00	1.15		N 89°04′26" E	N 88°02′27" E
5 SB	ARC	CC		1932536.92	6627135.89											
	ARC	CS	6550+75.24	1853273.28	6629847.26											
	CLOTHOID	CS	6550+75.24	1853273.28	6629847.26											
	CLOTHOID	SPI	6554+75.24	1853286.96	6630247.03		1,200.00	0°26′00"	600	0.76					N 88°02′27" E	N 87°36′27" E
	CLOTHOID	ST	6562+75.24	1853320.36	6631046.33											
	TANGENT	ST	6562+75.24	1853320.36	6631046.33		12,979.69							N 87°36′27" E		
	TANGENT	TS	6692+54.93	1853862.22	6644014.71											
	CLOTHOID	TS	6692+54.93	1853862.22	6644014.71											
	CLOTHOID	SPI	6705+88.35	1853917.88	6645346.96		2,000.00	2°00′12"	999.96	5.83					N 87°36′27" E	N 89°36′39" E
	CLOTHOID	SC	6712+54.93	1853922.41	6646013.69											
152 N-19	ARC	SC	6712+54.93	1853922.41	6646013.69											
SJD-FRE	ARC	PI	6756+47.81	1853952.26	6650406.48	28,600.00	8,717.64	17°27′52"			250.00	6.00	2.74		N 89°36′39" E	S 72°55′29" E
6 SB	ARC	CC		1825323.07	6646208.00											
	ARC	CS	6799+72.57	1852662.39	6654605.72											
	CLOTHOID	CS	6799+72.57	1852662.39	6654605.72											
	CLOTHOID	SPI	6806+39.31	1852466.61	6655243.08		2,000.00	2°00′12"	999.96	5.83					S 72°55′29" E	S 70°55′17" E
	CLOTHOID	ST	6819+72.57	1852030.77	6656503.25											

REV	DATE	BY	CHK	APP	DESCRIPTION

DESIGNED BY D. OLIVETI
DRAWN BY S. WILSON
CHECKED BY N. OUM
IN CHARGE C. LEMLEY
DATE 10/30/2015

RECORD SET
15% DESIGN SUBMITTAL

NOT FOR CONSTRUCTION

PARSONS

CALIFORNIA HIGH-SPEED RAIL AUTHORITY

CALIFORNIA HIGH-SPEED TRAIN PROJECT
MERCED TO FRESNO SECTION
CENTRAL VALLEY WYE
SR 152 (NORTH) TO ROAD 19 WYE ALTERNATIVE
SB TRACK SAN JOSE TO FRESNO GEOMETRY DATA
SHEET 2 OF 9

CONTRACT NO. HSR08-05
DRAWING NO. TT-B0051-B
SCALE N.T.S.
SHEET NO.

p0051330 28-OCT-2015 09:34 WF-TT-B0051-B.dgn

TRACK ALIGNMENT DATA SUMMARY TABLE - SR 152 (NORTH) TO ROAD 19 REFINED WYE - SOUTHBOUND TRACK SAN JOSE TO FRESNO (SJD-FRE)

CURVE NUMBER	ELEMENT	POINT TYPE	STATION	COORDINATES		RADIUS (FT)	LENGTH (FT)	DELTA Δ	K	P	DESIGN SPEED (MPH)	ACTUAL SUPERELEVATION (EA) (IN)	UNBALANCED SUPERELEVATION (EU) (IN)	WCB (0°00′00″) (TANGENT)	WCB (0°00′00″)	
				NORTHING	EASTING										START ANGLE	END ANGLE
	TANGENT	ST	6819+72.57	1852030.77	6656503.25		5,574.15							S 70°55′17″ E		
	TANGENT	TS	6875+46.72	1850208.77	6661771.22											
	CLOTHOID	TS	6875+46.72	1850208.77	6661771.22											
	CLOTHOID	SPI	6888+80.14	1849772.93	6663031.40		2,000.00	2°00′12″	999.96	5.83					S 70°55′17″ E	S 68°55′05″ E
	CLOTHOID	SC	6895+46.72	1849533.10	6663653.52											
152 N-19	ARC	SC	6895+46.72	1849533.10	6663653.52											
SJD-FRE	ARC	PI	6952+07.97	1847496.73	6668935.84	28,600.00	11,178.00	22°23′36″			250.00	6.00	2.74		S 68°55′05″ E	S 46°31′29″ E
7 SB	ARC	CC		1822847.38	6653366.03											
	ARC	CS	7007+24.72	1843601.55	6673044.05											
	CLOTHOID	CS	7007+24.72	1843601.55	6673044.05											
	CLOTHOID	SPI	7013+91.47	1843142.80	6673527.88		2,000.00	2°00′12″	999.96	5.83					S 46°31′29″ E	S 44°31′17″ E
	CLOTHOID	ST	7027+24.72	1842192.09	6674462.84											
	TANGENT	ST	7027+24.72	1842192.09	6674462.84		14,234.45							S 44°31′17″ E		
	TANGENT	POE	7169+59.17	1832043.07	6684443.67											

TRACK ALIGNMENT DATA SUMMARY TABLE - SR 152 (NORTH) TO ROAD 19 REFINED WYE - NORTHBOUND TRACK SAN JOSE TO FRESNO (SJD-FRE)

CURVE NUMBER	ELEMENT	POINT TYPE	STATION	COORDINATES		RADIUS (FT)	LENGTH (FT)	DELTA Δ	K	P	DESIGN SPEED (MPH)	ACTUAL SUPERELEVATION (EA) (IN)	UNBALANCED SUPERELEVATION (EU) (IN)	WCB (0°00′00″) (TANGENT)	WCB (0°00′00″)	
				NORTHING	EASTING										START ANGLE	END ANGLE
	TANGENT	POB	5338+00.00	1858067.61	6509106.46		13,071.16							S 89°46′01″ E		
	TANGENT	TS	5468+71.16	1858014.45	6522177.51											
	CLOTHOID	TS	5468+71.16	1858014.45	6522177.51											
	CLOTHOID	SPI	5479+71.18	1858009.98	6523277.52		1,650.00	1°03′00″	824.99	2.52					S 89°46′01″ E	S 88°43′01″ E
	CLOTHOID	SC	5485+21.16	1857997.66	6523827.40											
152 N-19	ARC	SC	5485+21.16	1857997.66	6523827.40											
SJD-FRE	ARC	PI	5543+60.16	1857866.92	6529664.94	45,016.50	11,613.16	14°46′51″			250.00	3.75	1.80		S 88°43′01″ E	S 73°56′10″ E
1 NB	ARC	CC		1812992.45	6522819.41											
	ARC	CS	5601+34.33	1856251.21	6535275.95											
	CLOTHOID	CS	5601+34.33	1856251.21	6535275.95											
	CLOTHOID	SPI	5606+84.34	1856099.01	6535804.49		1,650.00	1°03′00″	824.99	2.52					S 73°56′10″ E	S 72°53′10″ E
	CLOTHOID	ST	5617+84.33	1855775.30	6536855.80											
	TANGENT	ST	5617+84.33	1855775.30	6536855.80		1,471.20							S 72°53′10″ E		
	TANGENT	TS	5632+55.53	1855342.37	6538261.86											

REV	DATE	BY	CHK	APP	DESCRIPTION

DESIGNED BY D. OLIVETI
DRAWN BY S. WILSON
CHECKED BY N. OUM
IN CHARGE C. LEMLEY
DATE 10/30/2015

RECORD SET
15% DESIGN SUBMITTAL

NOT FOR CONSTRUCTION

PARSONS

CALIFORNIA HIGH-SPEED RAIL AUTHORITY

CALIFORNIA HIGH-SPEED TRAIN PROJECT
MERCED TO FRESNO SECTION
CENTRAL VALLEY WYE
SR 152 (NORTH) TO ROAD 19 WYE ALTERNATIVE
SB & NB TRACK SAN JOSE TO FRESNO GEOMETRY DATA
SHEET 3 OF 9

CONTRACT NO. HSR08-05
DRAWING NO. TT-B0052-B
SCALE N.T.S.
SHEET NO.

MF-TT-B0052-B.dgn
28-OCT-2015 11:13
p005133a

TRACK ALIGNMENT DATA SUMMARY TABLE - SR 152 (NORTH) TO ROAD 19 REFINED WYE - NORTHBOUND TRACK SAN JOSE TO FRESNO (SJD-FRE)

CURVE NUMBER	ELEMENT	POINT TYPE	STATION	COORDINATES		RADIUS (FT)	LENGTH (FT)	DELTA Δ	K	P	DESIGN SPEED (MPH)	ACTUAL SUPERELEVATION (EA) (IN)	UNBALANCED SUPERELEVATION (EU) (IN)	WCB (0°00′00") (TANGENT)	WCB (0°00′00")	
				NORTHING	EASTING										START ANGLE	END ANGLE
	CLOTHOID	TS	5632+55.53	1855342.37	6538261.86											
	CLOTHOID	SPI	5642+88.88	1855038.28	6539249.45		1,550.00	0°59′12"	774.99	2.22					S 72°53′10" E	S 73°52′22" E
	CLOTHOID	SC	5648+05.53	1854894.76	6539745.80											
152 N-19	ARC	SC	5648+05.53	1854894.76	6539745.80											
SJD-FRE	ARC	PI	5706+84.84	1853261.65	6545393.75	45,000.00	11,692.40	14°53′14"			250.00	3.75	1.81		S 73°52′22" E	S 88°45′36" E
2 NB	ARC	CC		1898123.88	6552245.52											
	ARC	CS	5764+97.93	1853134.42	6551271.69											
	CLOTHOID	CS	5764+97.93	1853134.42	6551271.69											
	CLOTHOID	SPI	5770+14.61	1853123.24	6551788.25		1,550.00	0°59′12"	774.99	2.22					S 88°45′36" E	S 89°44′48" E
	CLOTHOID	ST	5780+47.93	1853118.67	6552821.59											
	TANGENT	ST	5780+47.93	1853118.67	6552821.59		21,750.39							S 89°44′48" E		
	TANGENT	TS	5997+98.32	1853022.53	6574571.76											
	CLOTHOID	TS	5997+98.32	1853022.53	6574571.76											
	CLOTHOID	SPI	6005+64.98	1853019.14	6575338.42		1,150.00	0°04′57"	575	0.14					S 89°44′48" E	S 89°49′45" E
	CLOTHOID	SC	6009+48.32	1853017.99	6575721.75											
152 N-19	ARC	SC	6009+48.32	1853017.99	6575721.75											
SJD-FRE	ARC	PI	6015+60.47	1853016.17	6576333.90	400,000.00	1,224.31	0°10′31"			250.00	0.50	0.13		S 89°49′45" E	N 89°59′44" E
3 NB	ARC	CC		2253016.21	6576914.88											
	ARC	CS	6021+72.63	1853016.22	6576946.06											
	CLOTHOID	CS	6021+72.63	1853016.22	6576946.06											
	CLOTHOID	SPI	6025+55.96	1853016.25	6577329.39		1,150.00	0°04′57"	575	0.14					N 89°59′44" E	N 89°54′47" E
	CLOTHOID	ST	6033+22.63	1853017.41	6578096.06											
	TANGENT	ST	6033+22.63	1853017.41	6578096.06		26,147.46							N 89°54′47" E		
	TANGENT	TS	6294+70.09	1853057.03	6604243.49											
	CLOTHOID	TS	6294+70.09	1853057.03	6604243.49											
	CLOTHOID	SPI	6302+36.75	1853058.19	6605010.16		1,150.00	0°04′57"	575	0.14					N 89°54′47" E	N 89°49′51" E
	CLOTHOID	SC	6306+20.09	1853059.33	6605393.49											
152 N-19	ARC	SC	6306+20.09	1853059.33	6605393.49											
SJD-FRE	ARC	PI	6314+61.34	1853061.81	6606234.74	400,000.00	1,682.50	0°14′28"			250.00	0.50	0.13		N 89°49′51" E	N 89°35′23" E
4 NB	ARC	CC		2253057.58	6604212.31											
	ARC	CS	6323+02.59	1853067.83	6607075.97											
	CLOTHOID	CS	6323+02.59	1853067.83	6607075.97											
	CLOTHOID	SPI	6326+85.92	1853070.58	6607459.29		1,150.00	0°04′57"	575	0.14					N 89°35′23" E	N 89°30′27" E
	CLOTHOID	ST	6334+52.59	1853077.17	6608225.93											
	TANGENT	ST	6334+52.59	1853077.17	6608225.93		18,992.35							N 89°30′27" E		
	TANGENT	TS	6524+44.94	1853240.44	6627217.57											

REV	DATE	BY	CHK	APP	DESCRIPTION

DESIGNED BY D. OLIVETI
DRAWN BY S. WILSON
CHECKED BY N. OUM
IN CHARGE C. LEMLEY
DATE 10/30/2015

RECORD SET
15% DESIGN SUBMITTAL

NOT FOR CONSTRUCTION

PARSONS

CALIFORNIA HIGH-SPEED RAIL AUTHORITY

CALIFORNIA HIGH-SPEED TRAIN PROJECT
MERCED TO FRESNO SECTION
CENTRAL VALLEY WYE
SR 152 (NORTH) TO ROAD 19 WYE ALTERNATIVE
NB TRACK SAN JOSE TO FRESNO GEOMETRY DATA
SHEET 4 OF 9

CONTRACT NO. HSR08-05
DRAWING NO. TT-B0053-B
SCALE N.T.S.
SHEET NO.

p0051330 28-OCT-2015 09:35 WF-TT-B0053-B.dgn

TRACK ALIGNMENT DATA SUMMARY TABLE - SR 152 (NORTH) TO ROAD 19 REFINED WYE - NORTHBOUND TRACK SAN JOSE TO FRESNO (SJD-FRE)

CURVE NUMBER	ELEMENT	POINT TYPE	STATION	COORDINATES		RADIUS (FT)	LENGTH (FT)	DELTA Δ	K	P	DESIGN SPEED (MPH)	ACTUAL SUPERELEVATION (EA) (IN)	UNBALANCED SUPERELEVATION (EU) (IN)	WCB (0°00′00") (TANGENT)	WCB (0°00′00")	
				NORTHING	EASTING										START ANGLE	END ANGLE
	CLOTHOID	TS	6524+44.94	1853240.44	6627217.57											
	CLOTHOID	SPI	6532+44.94	1853247.32	6628017.55		1,200.00	0°26′01"	600	0.76					N 89°30′27" E	N 89°04′26" E
	CLOTHOID	SC	6536+44.94	1853253.78	6628417.50											
152 N-19	ARC	SC	6536+44.94	1853253.78	6628417.50											
SJD-FRE	ARC	PI	6543+59.73	1853265.33	6629132.20	79,293.50	1,429.55	1°01′59"			250.00	2.00	1.15		N 89°04′26" E	N 88°02′27" E
5 NB	ARC	CC		1932536.92	6627135.89											
	ARC	CS	6550+74.48	1853289.77	6629846.57											
	CLOTHOID	CS	6550+74.48	1853289.77	6629846.57											
	CLOTHOID	SPI	6554+74.48	1853303.44	6630246.34		1,200.00	0°26′01"	600	0.76					N 88°02′27" E	N 87°36′27" E
	CLOTHOID	ST	6562+74.48	1853336.84	6631045.64											
	TANGENT	ST	6562+74.48	1853336.84	6631045.64		12,979.69							N 87°36′27" E		
	TANGENT	TS	6692+54.17	1853878.70	6644014.02											
	CLOTHOID	TS	6692+54.17	1853878.70	6644014.02											
	CLOTHOID	SPI	6705+87.59	1853934.37	6645346.28		2,000.00	2°00′08"	999.96	5.82					N 87°36′27" E	N 89°36′35" E
	CLOTHOID	SC	6712+54.17	1853938.91	6646013.00											
152 N-19	ARC	SC	6712+54.17	1853938.91	6646013.00											
SJD-FRE	ARC	PI	6756+50.18	1853968.86	6650408.91	28,616.50	8,723.82	17°28′00"			250.00	6.00	2.74		N 89°36′35" E	S 72°55′25" E
6 NB	ARC	CC		1825323.07	6646208.00											
	ARC	CS	6799+78.00	1852677.99	6654611.12											
	CLOTHOID	CS	6799+78.00	1852677.99	6654611.12											
	CLOTHOID	SPI	6806+44.74	1852482.21	6655248.47		2,000.00	2°00′08"	999.96	5.82					S 72°55′25" E	S 70°55′17" E
	CLOTHOID	ST	6819+78.00	1852046.36	6656508.65											
	TANGENT	ST	6819+78.00	1852046.36	6656508.65		5,574.15							S 70°55′17" E		
	TANGENT	TS	6875+52.15	1850224.37	6661776.62											
	CLOTHOID	TS	6875+52.15	1850224.37	6661776.62											
	CLOTHOID	SPI	6888+85.57	1849788.52	6663036.79		2,000.00	2°00′08"	999.96	5.82					S 70°55′17" E	S 68°55′09" E
	CLOTHOID	SC	6895+52.15	1849548.70	6663658.92											
152 N-19	ARC	SC	6895+52.15	1849548.70	6663658.92											
SJD-FRE	ARC	PI	6952+17.27	1847511.05	6668944.89	28,616.50	11,185.60	22°23′45"			250.00	6.00	2.74		S 68°55′09" E	S 46°31′25" E
7 SB	ARC	CC		1822847.38	6653366.03											
	ARC	CS	7007+37.75	1843613.13	6673055.82											
	CLOTHOID	CS	7007+37.75	1843613.13	6673055.82											
	CLOTHOID	SPI	7014+04.50	1843154.37	6673539.65		2,000.00	2°00′08"	999.96	5.82					S 46°31′25" E	S 44°31′17" E
	CLOTHOID	ST	7027+37.75	1842203.66	6674474.61											
	TANGENT	ST	7027+37.75	1842203.66	6674474.61		14,234.45							S 44°31′17" E		
	TANGENT	POE	7169+59.17	1832054.64	6684455.44											

TRACK ALIGNMENT DATA SUMMARY TABLE - SR 152 (NORTH) TO ROAD 19 REFINED WYE - SOUTHBOUND TRACK MERCED TO FRESNO (MER-FRE)

CURVE NUMBER	ELEMENT	POINT TYPE	STATION	COORDINATES		RADIUS (FT)	LENGTH (FT)	DELTA Δ	K	P	DESIGN SPEED (MPH)	ACTUAL SUPERELEVATION (EA) (IN)	UNBALANCED SUPERELEVATION (EU) (IN)	WCB (0°00'00") (TANGENT)	WCB (0°00'00")	
				NORTHING	EASTING										START ANGLE	END ANGLE
	TANGENT	ST	14737+18.92	1851111.82	6659053.15		3,011.22							N 70°55'17" W		
	TANGENT	TS	14767+30.14	1852096.08	6656207.33											
	CLOTHOID	TS	14767+30.14	1852096.08	6656207.33											
	CLOTHOID	SPI	14775+30.29	1852357.62	6655451.14		1,200.00	3°20'15"	599.93	5.82					N 70°55'17" W	N 67°35'02" W
	CLOTHOID	SC	14779+30.14	1852510.20	6655081.25											
152 N-19	ARC	SC	14779+30.14	1852510.20	6655081.25											
MER-FRE	ARC	PI	14843+55.42	1854960.36	6649141.47	10,300.00	11,489.56	63°54'47"			150.00	6.00	2.74		N 67°35'02" W	N 3°40'15" W
1 SB	ARC	CC		1862031.91	6659008.96											
	ARC	CS	14894+19.71	1861372.46	6648730.10											
	CLOTHOID	CS	14894+19.71	1861372.46	6648730.10											
	CLOTHOID	SPI	14898+19.83	1861771.76	6648704.48		1,200.00	3°20'15"	599.93	5.82					N 3°40'15" W	N 0°20'00" W
	CLOTHOID	ST	14906+19.71	1862571.89	6648699.82											
	TANGENT	ST	14906+19.71	1862571.89	6648699.82		9,282.06							N 0°20'00" W		
	TANGENT	TS	14999+01.77	1871853.80	6648645.84											
	CLOTHOID	TS	14999+01.77	1871853.80	6648645.84											
	CLOTHOID	SPI	15007+01.91	1872653.93	6648641.18		1,200.00	3°20'15"	599.93	5.82					N 0°20'00" W	N 3°40'15" W
	CLOTHOID	SC	15011+01.77	1873053.24	6648615.56											
152 N-19	ARC	SC	15011+01.77	1873053.24	6648615.56											
MER-FRE	ARC	PI	15102+13.08	1882145.85	6648032.21	10,300.00	14,919.30	82°59'29"			150.00	6.00	2.74		N 3°40'15" W	N 86°39'45" W
2 SB	ARC	CC		1872393.78	6638336.70											
	ARC	CS	15160+21.06	1882676.31	6638936.36											
	CLOTHOID	CS	15160+21.06	1882676.31	6638936.36											
	CLOTHOID	SPI	15164+21.19	1882699.60	6638536.90		1,200.00	3°20'15"	599.93	5.82					N 86°39'45" W	S 90°00'00" W
	CLOTHOID	ST	15172+21.06	1882699.60	6637736.76											
	TANGENT	ST	15172+21.06	1882699.60	6637736.76		9,855.25							S 90°00'00" W		
	TANGENT	TS	15270+76.31	1882699.60	6627881.52											
	CLOTHOID	TS	15270+76.31	1882699.60	6627881.52											
	CLOTHOID	SPI	15282+23.07	1882699.60	6626734.76		1,720.00	2°13'19"	859.96	5.56					S 90°00'00" W	N 87°46'41" W
	CLOTHOID	SC	15287+96.31	1882721.83	6626161.77											
152 N-19	ARC	SC	15287+96.31	1882721.83	6626161.77											
MER-FRE	ARC	PI	15370+85.45	1883043.20	6617878.87	22,177.00	15,865.13	40°59'19"			220.00	6.00	2.73		N 87°46'41" W	N 46°47'22" W
3 SB	ARC	CC		1904882.16	6627021.56											
	ARC	CS	15446+61.44	1888718.61	6611837.39											
	CLOTHOID	CS	15446+61.44	1888718.61	6611837.39											
	CLOTHOID	SPI	15452+34.86	1889111.21	6611419.46		1,720.00	2°13'19"	859.96	5.56					N 46°47'22" W	N 44°34'03" W
	CLOTHOID	ST	15463+81.44	1889928.19	6610614.72											

REV	DATE	BY	CHK	APP	DESCRIPTION

DESIGNED BY D. OLIVETI
DRAWN BY S. WILSON
CHECKED BY N. OUM
IN CHARGE C. LEMLEY
DATE 10/30/2015

RECORD SET
15% DESIGN SUBMITTAL

NOT FOR CONSTRUCTION

PARSONS

CALIFORNIA HIGH-SPEED RAIL AUTHORITY

CALIFORNIA HIGH-SPEED TRAIN PROJECT
MERCED TO FRESNO SECTION
CENTRAL VALLEY WYE
SR 152 (NORTH) TO ROAD 19 WYE ALTERNATIVE
SB TRACK MERCED TO FRESNO GEOMETRY DATA
SHEET 6 OF 9

CONTRACT NO. HSR08-05
DRAWING NO. TT-B0055-B
SCALE N.T.S.
SHEET NO.

p005133a 28-OCT-2015 09:35 MF-TT-B0055-B.dgn

TRACK ALIGNMENT DATA SUMMARY TABLE - SR 152 (NORTH) TO ROAD 19 REFINED WYE - SOUTHBOUND TRACK MERCED TO FRESNO (MER-FRE)

CURVE NUMBER	ELEMENT	POINT TYPE	STATION	COORDINATES		RADIUS (FT)	LENGTH (FT)	DELTA △	K	P	DESIGN SPEED (MPH)	ACTUAL SUPERELEVATION (EA) (IN)	UNBALANCED SUPERELEVATION (EU) (IN)	WCB (0°00'00") (TANGENT)	WCB (0°00'00")	
				NORTHING	EASTING										START ANGLE	END ANGLE
	TANGENT	ST	15463+81.44	1889928.19	6610614.72		1,000.00							N 44°34'03" W		
	TANGENT	TS	15473+81.44	1890640.61	6609912.97											
	CLOTHOID	TS	15473+81.44	1890640.61	6609912.97										N 44°34'03" W	N 44°32'05" W
	CLOTHOID	SPI	15480+48.11	1891115.56	6609445.14		1,000.00	0°01'59"	500	0.05						
	CLOTHOID	SC	15483+81.44	1891353.17	6609211.36											
152 N-19	ARC	SC	15483+81.44	1891353.17	6609211.36											
MER-FRE	ARC	PI	15488+81.71	1891709.77	6608860.50	867,000.00	1,000.54	0°03'58"			220.00	0.25	0.00		N 44°32'05" W	N 44°28'06" W
4 SB	ARC	CC		2499414.67	7227232.57											
	ARC	CS	15493+81.98	1892066.78	6608510.06											
	CLOTHOID	CS	15493+81.98	1892066.78	6608510.06											
	CLOTHOID	SPI	15497+15.31	1892304.66	6608276.55		1,000.00	0°01'59"	500	0.05					N 44°28'06" W	N 44°26'08" W
	CLOTHOID	ST	15503+81.98	1892780.69	6607809.81											
	TANGENT	ST	15503+81.98	1892780.69	6607809.81		1,550.00							N 44°26'08" W		
	TANGENT	TS	15519+31.98	1893887.45	6606724.65											
	CLOTHOID	TS	15519+31.98	1893887.45	6606724.65											
	CLOTHOID	SPI	15525+98.65	1894363.48	6606257.91		1,000.00	0°01'59"	500	0.05					N 44°26'08" W	N 44°28'06" W
	CLOTHOID	SC	15529+31.98	1894601.36	6606024.41											
152 N-19	ARC	SC	15529+31.98	1894601.36	6606024.41											
MER-FRE	ARC	PI	15534+32.25	1894958.36	6605673.96	867,000.00	1,000.54	0°03'58"			220.00	0.25	0.00		N 44°28'06" W	N 44°32'05" W
5 SB	ARC	CC		1287253.47	5987301.89											
	ARC	CS	15539+32.51	1895314.97	6605323.11											
	CLOTHOID	CS	15539+32.51	1895314.97	6605323.11											
	CLOTHOID	SPI	15542+65.85	1895552.58	6605089.33		1,000.00	0°01'59"	500	0.05					N 44°32'05" W	N 44°34'03" W
	CLOTHOID	ST	15549+32.51	1896027.53	6604621.49											
	TANGENT	ST	15549+32.51	1896027.53	6604621.49		10,567.48							N 44°34'03" W		
	TANGENT	POE	15655+00.00	1903556.04	6597205.75											

TRACK ALIGNMENT DATA SUMMARY TABLE - SR 152 (NORTH) TO ROAD 19 REFINED WYE - NORTHBOUND TRACK MERCED TO FRESNO (MER-FRE)

CURVE NUMBER	ELEMENT	POINT TYPE	STATION	COORDINATES		RADIUS (FT)	LENGTH (FT)	DELTA △	K	P	DESIGN SPEED (MPH)	ACTUAL SUPERELEVATION (EA) (IN)	UNBALANCED SUPERELEVATION (EU) (IN)	WCB (0°00'00") (TANGENT)	WCB (0°00'00")	
				NORTHING	EASTING										START ANGLE	END ANGLE
	TANGENT	ST	24734+58.58	1851084.63	6659365.80		3,325.05							N 70°55'17" W		
	TANGENT	TS	24767+83.63	1852171.47	6656223.40											

REV	DATE	BY	CHK	APP	DESCRIPTION

DESIGNED BY D. OLIVETI
DRAWN BY S. WILSON
CHECKED BY N. OUM
IN CHARGE C. LEMLEY
DATE 03/18/2016

RECORD SET
15% DESIGN SUBMITTAL

NOT FOR CONSTRUCTION

PARSONS

CALIFORNIA HIGH-SPEED RAIL AUTHORITY

CALIFORNIA HIGH-SPEED TRAIN PROJECT
MERCED TO FRESNO SECTION
CENTRAL VALLEY WYE
SR 152 (NORTH) TO ROAD 19 WYE ALTERNATIVE
SB & NB TRACK MERCED TO FRESNO GEOMETRY DATA
SHEET 7 OF 9

CONTRACT NO. HSR08-05
DRAWING NO. TT-B0056-B
SCALE N.T.S.
SHEET NO.

MF-TT-B0056-B.dgn 03-MAR-2016@6:34 p0042226

TRACK ALIGNMENT DATA SUMMARY TABLE - SR 152 (NORTH) TO ROAD 19 REFINED WYE - NORTHBOUND TRACK MERCED TO FRESNO (MER-FRE)

CURVE NUMBER	ELEMENT	POINT TYPE	STATION	COORDINATES		RADIUS (FT)	LENGTH (FT)	DELTA Δ	K	P	DESIGN SPEED (MPH)	ACTUAL SUPERELEVATION (EA) (IN)	UNBALANCED SUPERELEVATION (EU) (IN)	WCB (0°00'00") (TANGENT)	WCB (0°00'00")	
				NORTHING	EASTING										START ANGLE	END ANGLE
	CLOTHOID	TS	24767+83.63	1852171.47	6656223.40											
	CLOTHOID	SPI	24775+83.77	1852433.01	6655467.20		1,200.00	3°20'15"	599.93	5.82					N 70°55'17" W	N 67°35'02" W
	CLOTHOID	SC	24779+83.63	1852585.59	6655097.31											
152 N-19	ARC	SC	24779+83.63	1852585.59	6655097.31											
MER-FRE	ARC	PI	24844+08.91	1855035.75	6649157.54	10,300.00	11,489.56	63°54'47"			150.00	6.00	2.74		N 67°35'02" W	N 3°40'15" W
1 NB	ARC	CC		1862107.30	6659025.02											
	ARC	CS	24894+73.19	1861447.85	6648746.16											
	CLOTHOID	CS	24894+73.19	1861447.85	6648746.16											
	CLOTHOID	SPI	24898+73.32	1861847.16	6648720.54		1,200.00	3°20'15"	599.93	5.82					N 3°40'15" W	N 0°20'00" W
	CLOTHOID	ST	24906+73.19	1862647.28	6648715.88											
	TANGENT	ST	24906+73.19	1862647.28	6648715.88		9,233.67							N 0°20'00" W		
	TANGENT	TS	24999+06.86	1871880.80	6648662.18											
	CLOTHOID	TS	24999+06.86	1871880.80	6648662.18											
	CLOTHOID	SPI	25007+07.00	1872680.93	6648657.52		1,200.00	3°20'15"	599.93	5.82					N 0°20'00" W	N 3°40'15" W
	CLOTHOID	SC	25011+06.86	1873080.24	6648631.91											
152 N-19	ARC	SC	25011+06.86	1873080.24	6648631.91											
MER-FRE	ARC	PI	25102+18.17	1882172.85	6648048.56	10,300.00	14,919.30	82°59'29"			150.00	6.00	2.74		N 3°40'15" W	N 86°39'45" W
2 NB	ARC	CC		1872420.78	6638353.04											
	ARC	CS	25160+26.15	1882703.31	6638952.70											
	CLOTHOID	CS	25160+26.15	1882703.31	6638952.70											
	CLOTHOID	SPI	25164+26.28	1882726.60	6638553.25		1,200.00	3°20'15"	599.93	5.82					N 86°39'45" W	S 90°00'00" W
	CLOTHOID	ST	25172+26.15	1882726.60	6637753.11											
	TANGENT	ST	25172+26.15	1882726.60	6637753.11		9,871.59							S 90°00'00" W		
	TANGENT	TS	25270+97.74	1882726.60	6627881.52											
	CLOTHOID	TS	25270+97.74	1882726.60	6627881.52											
	CLOTHOID	SPI	25282+44.50	1882726.60	6626734.76		1,720.00	2°13'28"	859.96	5.56					S 90°00'00" W	N 87°46'32" W
	CLOTHOID	SC	25288+17.74	1882748.86	6626161.78											
152 N-19	ARC	SC	25288+17.74	1882748.86	6626161.78											
MER-FRE	ARC	PI	25370+95.59	1883070.18	6617890.17	22,150.00	15,843.72	40°59'00"			220.00	6.00	2.74		N 87°46'32" W	N 46°47'32" W
3 NB	ARC	CC		1904882.17	6627021.56											
	ARC	CS	25446+61.46	1888737.58	6611856.64											
	CLOTHOID	CS	25446+61.46	1888737.58	6611856.64											
	CLOTHOID	SPI	25452+34.88	1889130.16	6611438.69		1,720.00	2°13'28"	859.96	5.56					N 46°47'32" W	N 44°34'03" W
	CLOTHOID	ST	25463+81.46	1889947.14	6610633.96											
	TANGENT	ST	25463+81.46	1889947.14	6610633.96		19,118.54							N 44°34'03" W		
	TANGENT	POE	25655+00.00	1903567.62	6597217.51											

REV	DATE	BY	CHK	APP	DESCRIPTION

DESIGNED BY D. OLIVETI
DRAWN BY S. WILSON
CHECKED BY N. OUM
IN CHARGE C. LEMLEY
DATE 10/30/2015

RECORD SET
15% DESIGN SUBMITTAL

NOT FOR CONSTRUCTION

PARSONS

CALIFORNIA HIGH-SPEED RAIL AUTHORITY

CALIFORNIA HIGH-SPEED TRAIN PROJECT
MERCED TO FRESNO SECTION
CENTRAL VALLEY WYE
SR 152 (NORTH) TO ROAD 19 WYE ALTERNATIVE
NB TRACK MERCED TO FRESNO GEOMETRY DATA
SHEET 8 OF 9

CONTRACT NO. HSR08-05
DRAWING NO. TT-B0057-B
SCALE N.T.S.
SHEET NO.

28-OCT-2015 09:36 MF-TT-B0057-B.dgn
p005133a

TRACK ALIGNMENT DATA SUMMARY TABLE - SR 152 (NORTH) TO ROAD 19 REFINED WYE - SOUTHBOUND TRACK SAN JOSE TO MERCED (SJD-MER)

CURVE NUMBER	ELEMENT	POINT TYPE	STATION	COORDINATES		RADIUS (FT)	LENGTH (FT)	DELTA Δ	K	P	DESIGN SPEED (MPH)	ACTUAL SUPERELEVATION (EA) (IN)	UNBALANCED SUPERELEVATION (EU) (IN)	WCB (0°00′00″) (TANGENT)	WCB (0°00′00″)	
				NORTHING	EASTING										START ANGLE	END ANGLE
	TANGENT	ST	36591+67.62	1853492.54	6633933.64		4251.45							N 87°36′27″ E		
	TANGENT	TS	36634+19.07	1853670.03	6638181.39											
	CLOTHOID	TS	36634+19.07	1853670.03	6638181.39											
	CLOTHOID	SPI	36642+19.22	1853703.43	6638980.83		1,200.00	3°20′15″	599.93	5.82					N 87°36′27″ E	N 84°16′11″ E
	CLOTHOID	SC	36646+19.07	1853743.38	6639378.96											
152 N-19	ARC	SC	36646+19.07	1853743.38	6639378.96											
SJD-MER	ARC	PI	36734+57.45	1854625.84	6648173.17	10,300.00	14,608.99	81°15′55″			150.00	6.00	2.74		N 84°16′11″ E	N 3°00′16″ E
1 SB	ARC	CC		1863991.91	6638350.56											
	ARC	CS	36792+28.07	1863452.07	6648636.41											
	CLOTHOID	CS	36792+28.07	1863452.07	6648636.41											
	CLOTHOID	SPI	36796+28.20	1863851.65	6648657.38		1,200.00	3°20′15″	599.93	5.82					N 3°00′16″ E	N 0°20′00″ W
	CLOTHOID	ST	36804+28.07	1864651.78	6648652.73											
	TANGENT	ST	36804+28.07	1864651.78	6648652.73		3132.95							N 0°20′00″ W		
	TANGENT	TS	36835+61.02	1867784.67	6648634.50											

TRACK ALIGNMENT DATA SUMMARY TABLE - SR 152 (NORTH) TO ROAD 19 REFINED WYE - NORTHBOUND TRACK SAN JOSE TO MERCED (SJD-MER)

CURVE NUMBER	ELEMENT	POINT TYPE	STATION	COORDINATES		RADIUS (FT)	LENGTH (FT)	DELTA Δ	K	P	DESIGN SPEED (MPH)	ACTUAL SUPERELEVATION (EA) (IN)	UNBALANCED SUPERELEVATION (EU) (IN)	WCB (0°00′00″) (TANGENT)	WCB (0°00′00″)	
				NORTHING	EASTING										START ANGLE	END ANGLE
	TANGENT	ST	46591+67.62	1853406.12	6633937.25		4251.50							N 87°36′27″ E		
	TANGENT	TS	46634+19.12	1853583.60	6638185.05											
	CLOTHOID	TS	46634+19.12	1853583.60	6638185.05											
	CLOTHOID	SPI	46642+19.26	1853617.01	6638984.49		1,200.00	3°18′35″	599.93	5.78					N 87°36′27″ E	N 84°17′51″ E
	CLOTHOID	SC	46646+19.12	1853656.76	6639382.64											
152 N-19	ARC	SC	46646+19.12	1853656.76	6639382.64											
SJD-MER	ARC	PI	46735+40.47	1854543.21	6648259.84	10,386.50	14,741.76	81°19′16″			150.00	6.00	2.67		N 84°17′51″ E	N 2°58′36″ E
1 NB	ARC	CC		1863991.86	6638350.61											
	ARC	CS	46793+60.88	1863452.52	6648723.10											
	CLOTHOID	CS	46793+60.88	1863452.52	6648723.10											
	CLOTHOID	SPI	46797+61.01	1863852.11	6648743.88		1,200.00	3°18′35″	599.93	5.78					N 2°58′36″ E	N 0°20′00″ W
	CLOTHOID	ST	46805+60.88	1864652.24	6648739.22											
	TANGENT	ST	46805+60.88	1864652.24	6648739.22		3133.01							N 0°20′00″ W		
	TANGENT	TS	46836+93.89	1867785.19	6648721.00											

REV	DATE	BY	CHK	APP	DESCRIPTION

DESIGNED BY D. OLIVETI
DRAWN BY S. WILSON
CHECKED BY N. OUM
IN CHARGE C. LEMLEY
DATE 10/30/2015

RECORD SET
15% DESIGN SUBMITTAL

NOT FOR CONSTRUCTION

PARSONS

CALIFORNIA HIGH-SPEED RAIL AUTHORITY

CALIFORNIA HIGH-SPEED TRAIN PROJECT
MERCED TO FRESNO SECTION
CENTRAL VALLEY WYE
SR 152 (NORTH) TO ROAD 19 WYE ALTERNATIVE
SB & NB TRACK SAN JOSE TO MERCED GEOMETRY DATA
SHEET 9 OF 9

CONTRACT NO. HSR08-05
DRAWING NO. TT-B0058-B
SCALE N.T.S.
SHEET NO.

p0051133a 28-OCT-2015 09:36 MF-TT-B0058-B.dgn

MERCED COUNTY

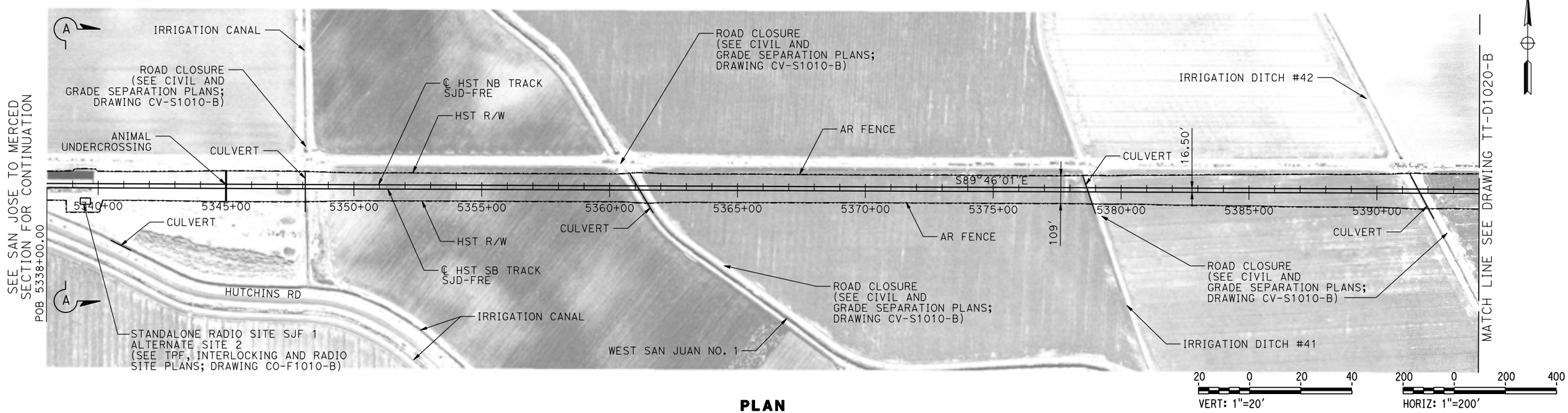

PLAN

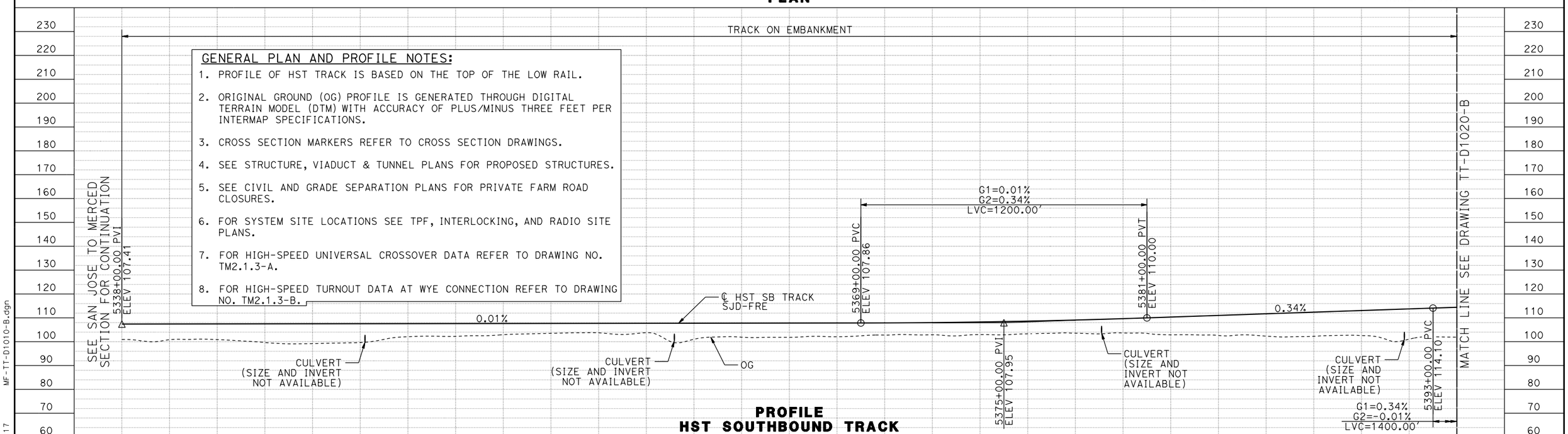

PROFILE
HST SOUTHBOUND TRACK

GENERAL PLAN AND PROFILE NOTES:

1. PROFILE OF HST TRACK IS BASED ON THE TOP OF THE LOW RAIL.
2. ORIGINAL GROUND (OG) PROFILE IS GENERATED THROUGH DIGITAL TERRAIN MODEL (DTM) WITH ACCURACY OF PLUS/MINUS THREE FEET PER INTERMAP SPECIFICATIONS.
3. CROSS SECTION MARKERS REFER TO CROSS SECTION DRAWINGS.
4. SEE STRUCTURE, VIADUCT & TUNNEL PLANS FOR PROPOSED STRUCTURES.
5. SEE CIVIL AND GRADE SEPARATION PLANS FOR PRIVATE FARM ROAD CLOSURES.
6. FOR SYSTEM SITE LOCATIONS SEE TPF, INTERLOCKING, AND RADIO SITE PLANS.
7. FOR HIGH-SPEED UNIVERSAL CROSSOVER DATA REFER TO DRAWING NO. TM2.1.3-A.
8. FOR HIGH-SPEED TURNOUT DATA AT WYE CONNECTION REFER TO DRAWING NO. TM2.1.3-B.

REV	DATE	BY	CHK	APP	DESCRIPTION

DESIGNED BY D. OLIVETI
DRAWN BY S. WILSON
CHECKED BY N. OUM
IN CHARGE C. LEMLEY
DATE 03/18/2016

RECORD SET
15% DESIGN SUBMITTAL

NOT FOR CONSTRUCTION

PARSONS

CALIFORNIA HIGH-SPEED RAIL AUTHORITY

CALIFORNIA HIGH-SPEED TRAIN PROJECT
MERCED TO FRESNO SECTION
CENTRAL VALLEY WYE
SR 152 (NORTH) TO ROAD 19 WYE ALTERNATIVE
TRACK PLAN AND PROFILE
SJD-FRE STA 5338+00 TO 5394+00

CONTRACT NO. HSR08-05
DRAWING NO. TT-D1010-B
SCALE AS SHOWN
SHEET NO.

MF-TT-D1010-B.dgn
08-MAR-2016 2:17
p0042226

MERCED COUNTY

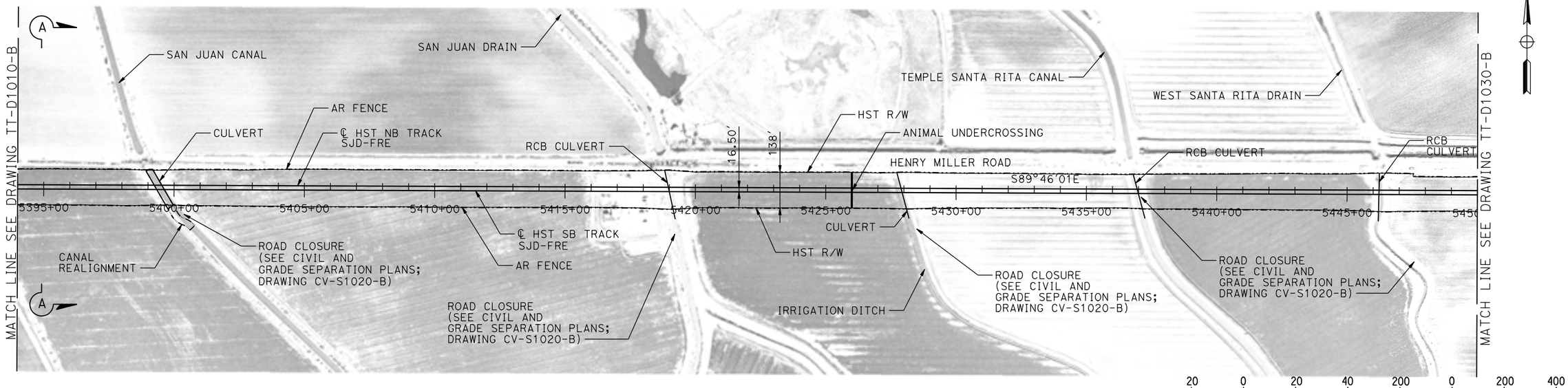

PLAN

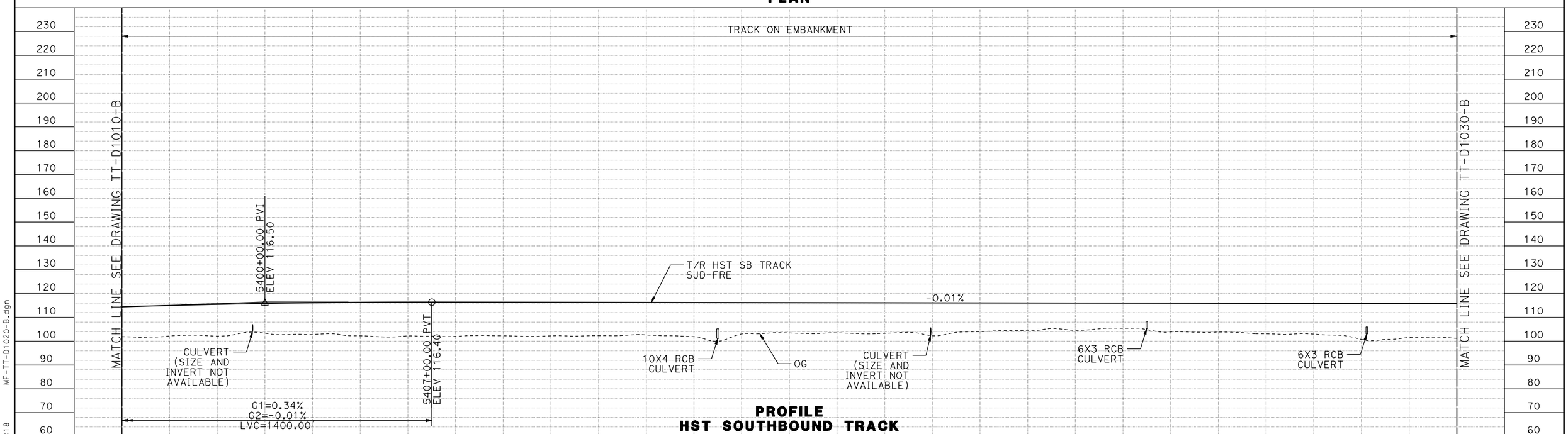

PROFILE
HST SOUTHBOUND TRACK

REV	DATE	BY	CHK	APP	DESCRIPTION

DESIGNED BY D. OLIVETI
DRAWN BY S. WILSON
CHECKED BY N. OUM
IN CHARGE C. LEMLEY
DATE 03/18/2016

RECORD SET
15% DESIGN
SUBMITTAL

NOT FOR
CONSTRUCTION

PARSONS

CALIFORNIA
HIGH-SPEED RAIL AUTHORITY

CALIFORNIA HIGH-SPEED TRAIN PROJECT
MERCED TO FRESNO SECTION
CENTRAL VALLEY WYE
SR 152 (NORTH) TO ROAD 19 WYE ALTERNATIVE
TRACK PLAN AND PROFILE
SJD-FRE STA 5394+00 TO 5450+00

CONTRACT NO. HSR08-05
DRAWING NO. TT-D1020-B
SCALE AS SHOWN
SHEET NO.

MF-TT-D1020-B.dgn
08-MAR-2016 12:18
p0042226

MERCED COUNTY

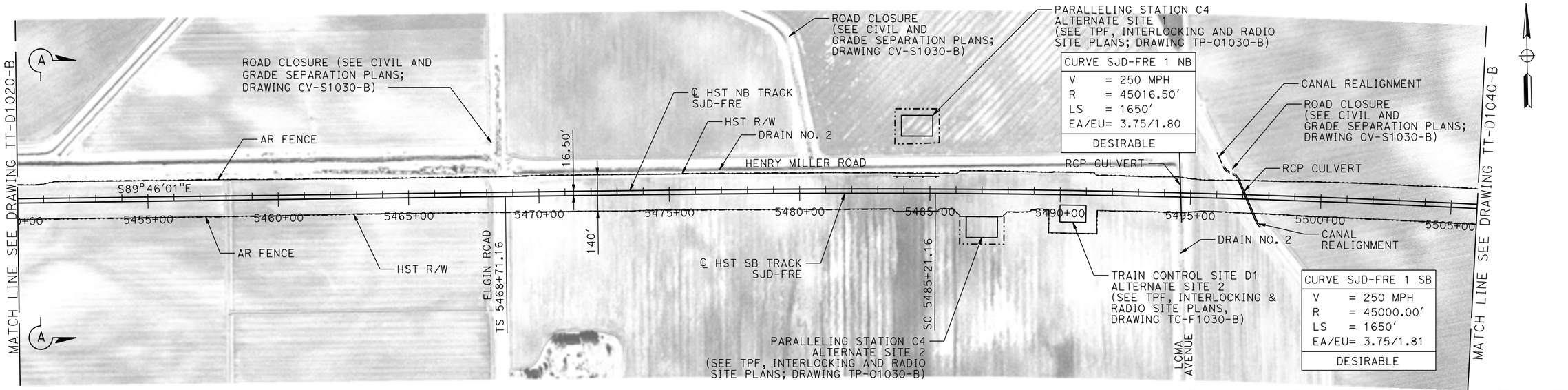

PLAN

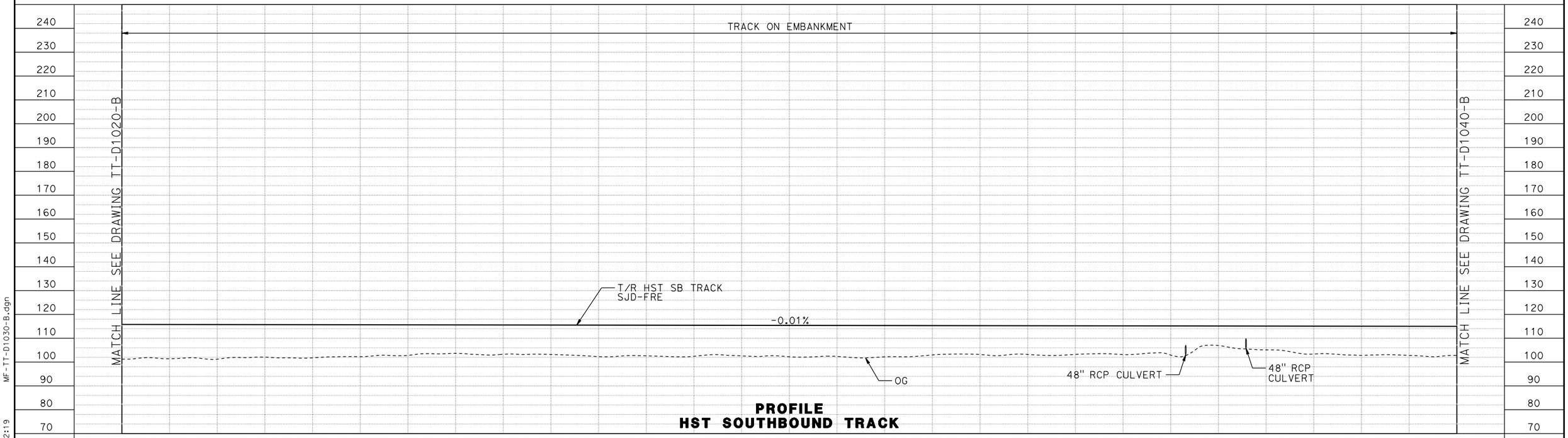

PROFILE
HST SOUTHBOUND TRACK

REV	DATE	BY	CHK	APP	DESCRIPTION

DESIGNED BY D. OLIVETI
DRAWN BY S. WILSON
CHECKED BY N. OUM
IN CHARGE C. LEMLEY
DATE 03/18/2016

RECORD SET
15% DESIGN SUBMITTAL

NOT FOR CONSTRUCTION

PARSONS

CALIFORNIA HIGH-SPEED RAIL AUTHORITY

CALIFORNIA HIGH-SPEED TRAIN PROJECT
MERCED TO FRESNO SECTION
CENTRAL VALLEY WYE
SR 152 (NORTH) TO ROAD 19 WYE ALTERNATIVE
TRACK PLAN AND PROFILE
SJD-FRE STA 5450+00 TO 5506+00

CONTRACT NO. HSR08-05
DRAWING NO. TT-D1030-B
SCALE AS SHOWN
SHEET NO.

MF-TT-D1030-B.dgn
08-MAR-2016 12:19
p0042226

MERCED COUNTY

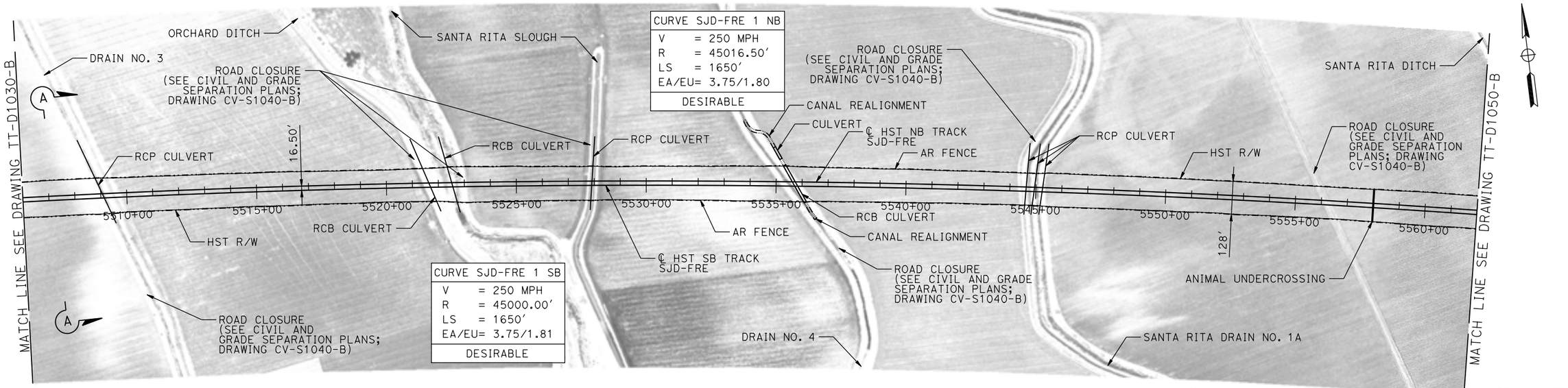

PLAN

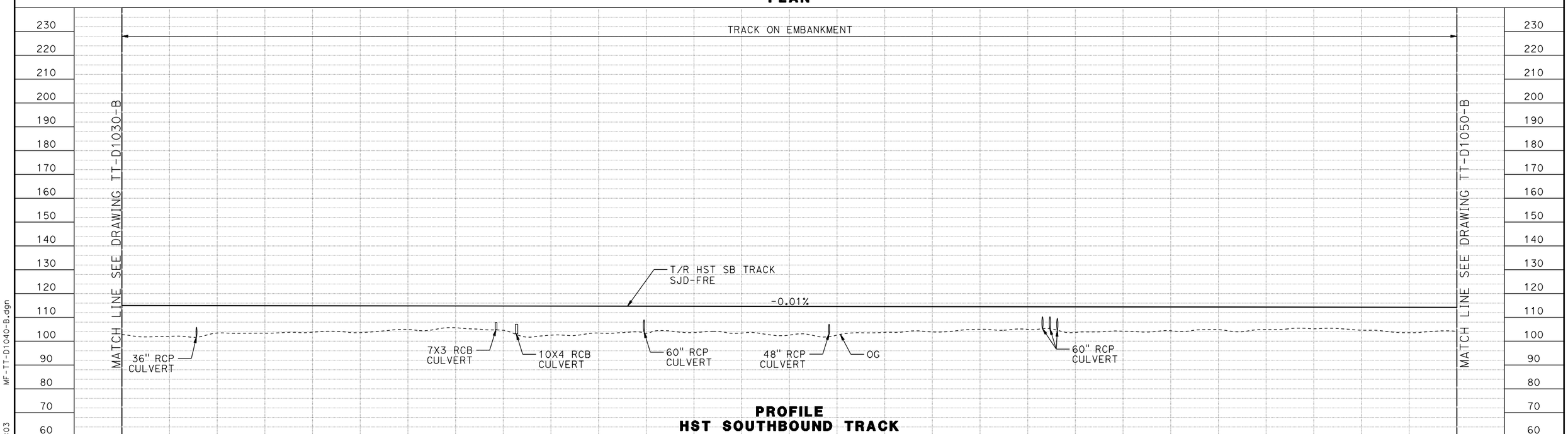

REV	DATE	BY	CHK	APP	DESCRIPTION

DESIGNED BY D. OLIVETI
DRAWN BY S. WILSON
CHECKED BY N. OUM
IN CHARGE C. LEMLEY
DATE 03/18/2016

RECORD SET
15% DESIGN SUBMITTAL

NOT FOR CONSTRUCTION

PARSONS

CALIFORNIA HIGH-SPEED RAIL AUTHORITY

CALIFORNIA HIGH-SPEED TRAIN PROJECT
MERCED TO FRESNO SECTION
CENTRAL VALLEY WYE
SR 152 (NORTH) TO ROAD 19 WYE ALTERNATIVE
TRACK PLAN AND PROFILE
SJD-FRE STA 5506+00 TO 5562+00

CONTRACT NO. HSR08-05
DRAWING NO. TT-D1040-B
SCALE AS SHOWN
SHEET NO.

MF-TT-D1040-B.dgn
10-MAR-2016 6:03
p0042226

MERCED COUNTY

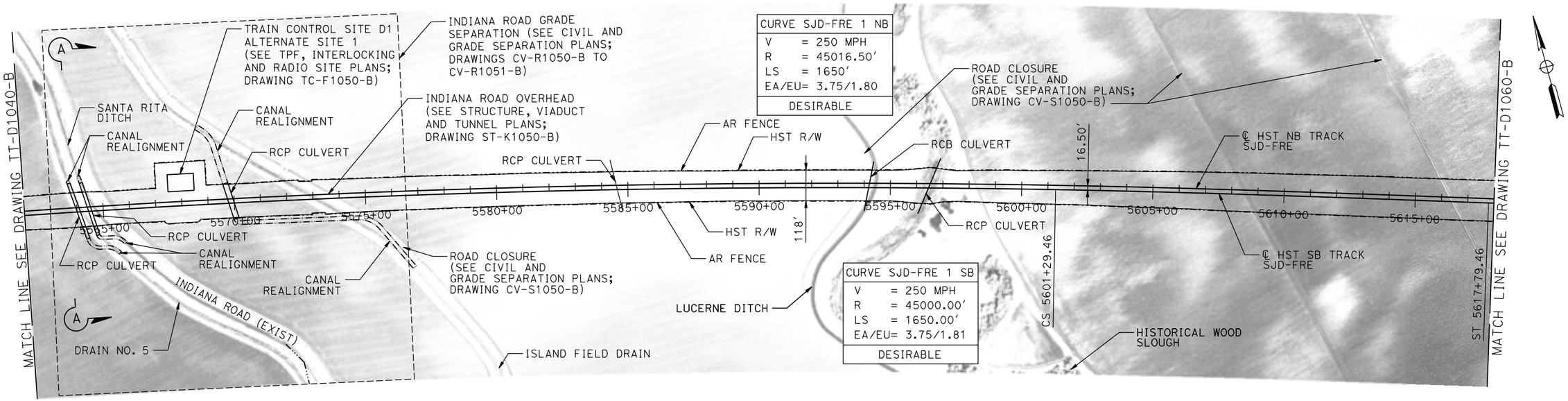

20 0 20 40 VERT: 1"=20'

200 0 200 400 HORIZ: 1"=200'

PLAN

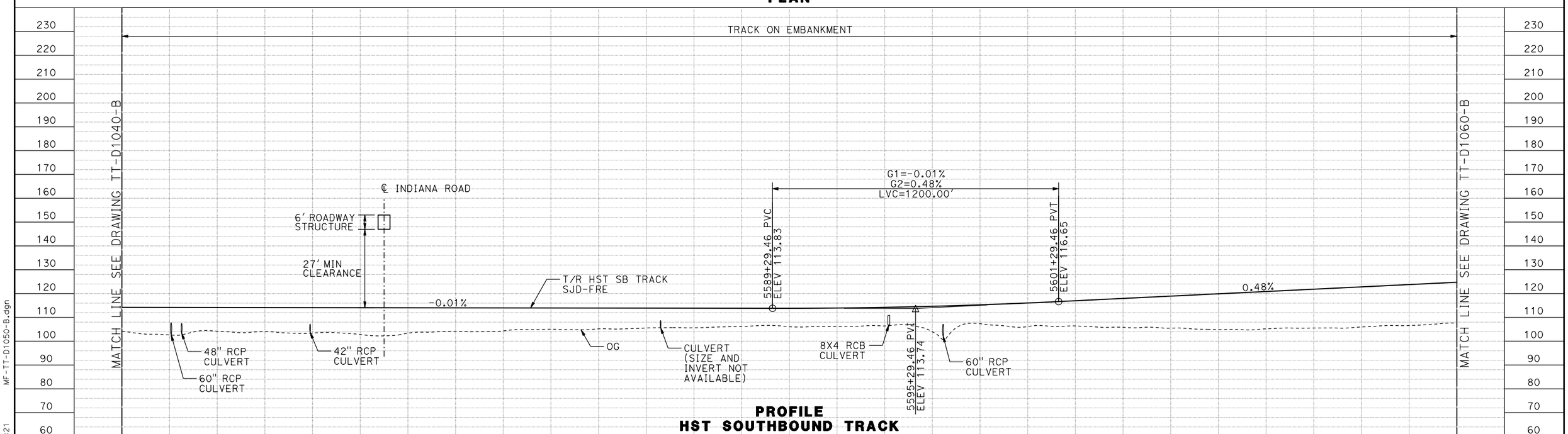

REV	DATE	BY	CHK	APP	DESCRIPTION

DESIGNED BY D. OLIVETI
DRAWN BY S. WILSON
CHECKED BY N. OUM
IN CHARGE C. LEMLEY
DATE 03/18/2016

RECORD SET
15% DESIGN SUBMITTAL

NOT FOR CONSTRUCTION

PARSONS

CALIFORNIA HIGH-SPEED RAIL AUTHORITY

CALIFORNIA HIGH-SPEED TRAIN PROJECT
MERCED TO FRESNO SECTION
CENTRAL VALLEY WYE
SR 152 (NORTH) TO ROAD 19 WYE ALTERNATIVE
TRACK PLAN AND PROFILE
SJD-FRE STA 5562+00 TO 5618+00

CONTRACT NO. HSR08-05
DRAWING NO. TT-D1050-B
SCALE AS SHOWN
SHEET NO.

MF-TT-D1050-B.dgn
08-MAR-2016 12:21
p0042226

MERCED COUNTY

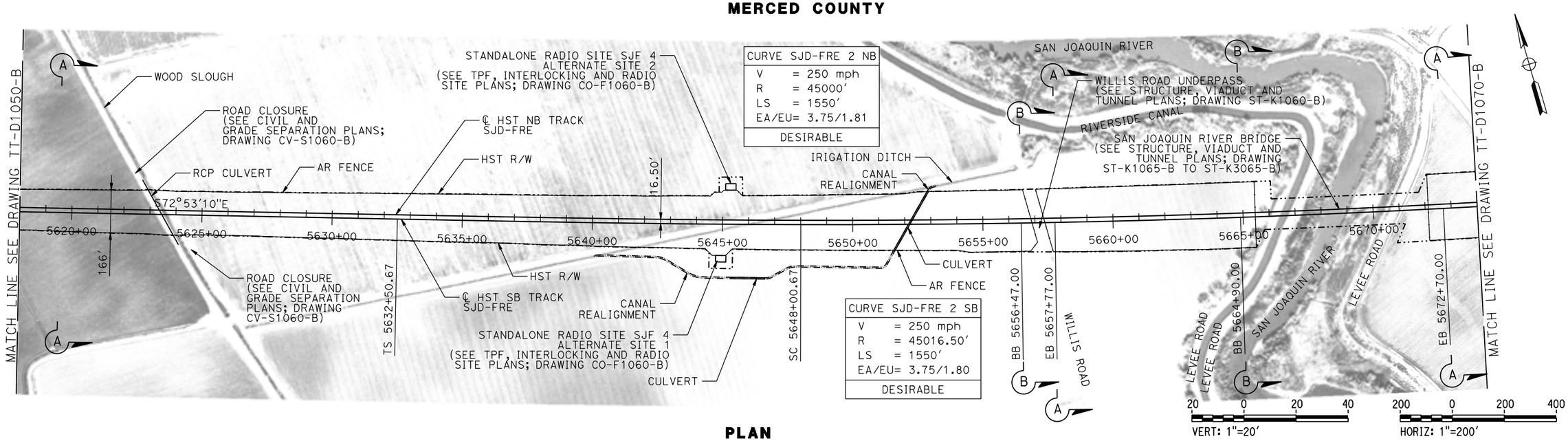

PLAN

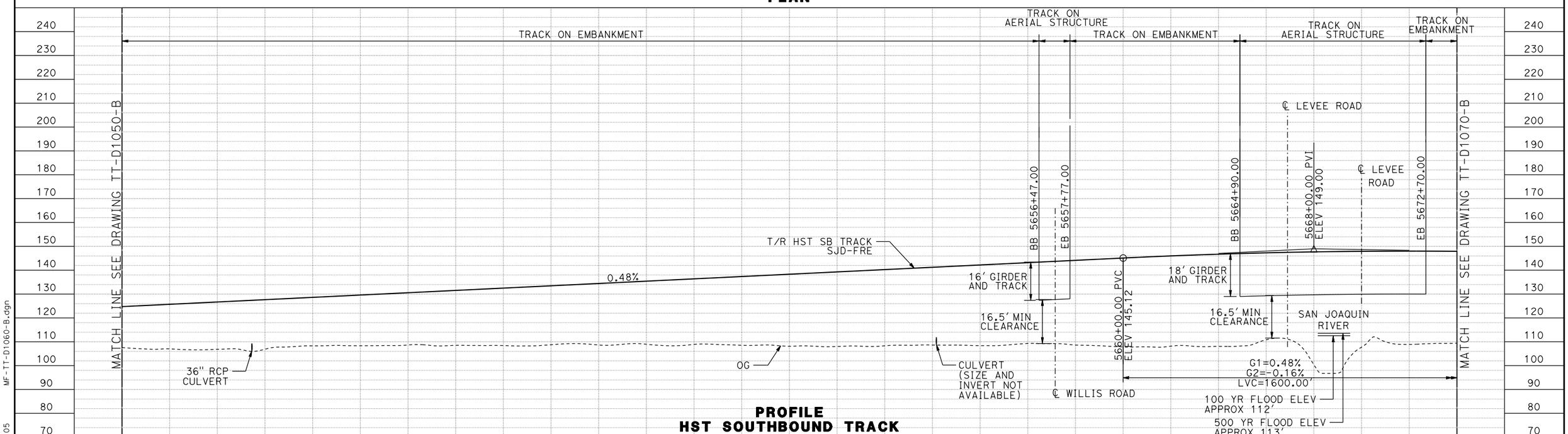

PROFILE
HST SOUTHBOUND TRACK

REV	DATE	BY	CHK	APP	DESCRIPTION

DESIGNED BY D. OLIVETI
DRAWN BY S. WILSON
CHECKED BY N. OUM
IN CHARGE C. LEMLEY
DATE 03/18/2016

RECORD SET
15% DESIGN SUBMITTAL

NOT FOR CONSTRUCTION

PARSONS

CALIFORNIA HIGH-SPEED RAIL AUTHORITY

CALIFORNIA HIGH-SPEED TRAIN PROJECT
MERCED TO FRESNO SECTION
CENTRAL VALLEY WYE
SR 152 (NORTH) TO ROAD 19 WYE ALTERNATIVE
TRACK PLAN AND PROFILE
SJD-FRE STA 5618+00 TO 5674+00

CONTRACT NO. HSR08-05
DRAWING NO. TT-D1060-B
SCALE AS SHOWN
SHEET NO.

WF-TT-D1060-B.dgn
10-MAR-2016 6:05
p0042226

MERCED COUNTY

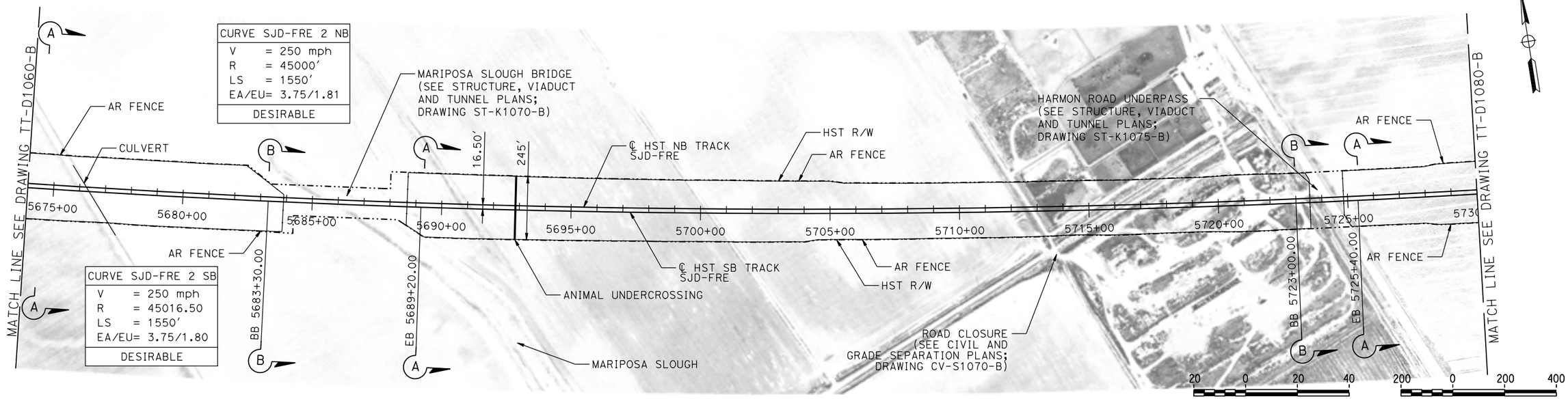

PLAN

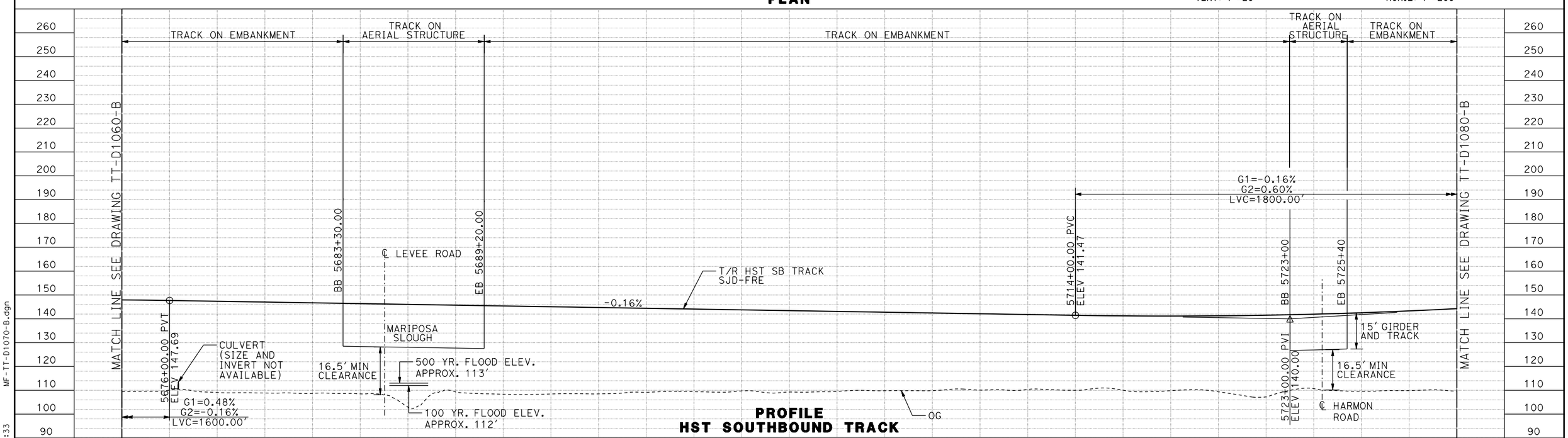

PROFILE
HST SOUTHBOUND TRACK

REV	DATE	BY	CHK	APP	DESCRIPTION

DESIGNED BY D. OLIVETI
DRAWN BY S. WILSON
CHECKED BY N. OUM
IN CHARGE C. LEMLEY
DATE 03/18/2016

RECORD SET
15% DESIGN SUBMITTAL

NOT FOR CONSTRUCTION

PARSONS

CALIFORNIA HIGH-SPEED RAIL AUTHORITY

CALIFORNIA HIGH-SPEED TRAIN PROJECT
MERCED TO FRESNO SECTION
CENTRAL VALLEY WYE
SR 152 (NORTH) TO ROAD 19 WYE ALTERNATIVE
TRACK PLAN AND PROFILE
SJD-FRE STA 5674+00 TO 5730+00

CONTRACT NO. HSR08-05
DRAWING NO. TT-D1070-B
SCALE AS SHOWN
SHEET NO.

MF-TT-D1070-B.dgn
08-MAR-2016 12:33
p0042226

MERCED COUNTY

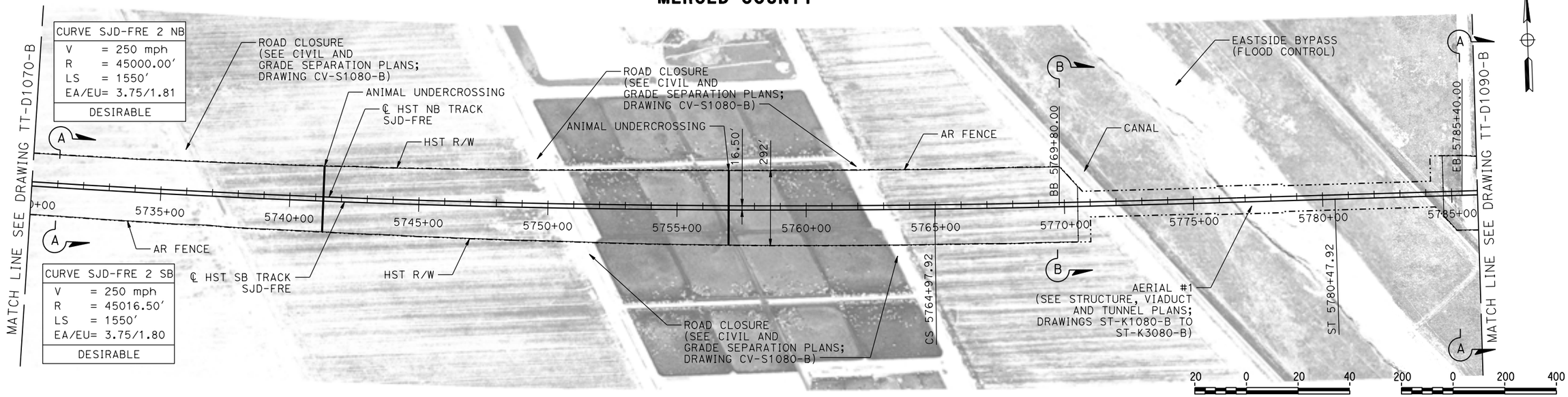

PLAN

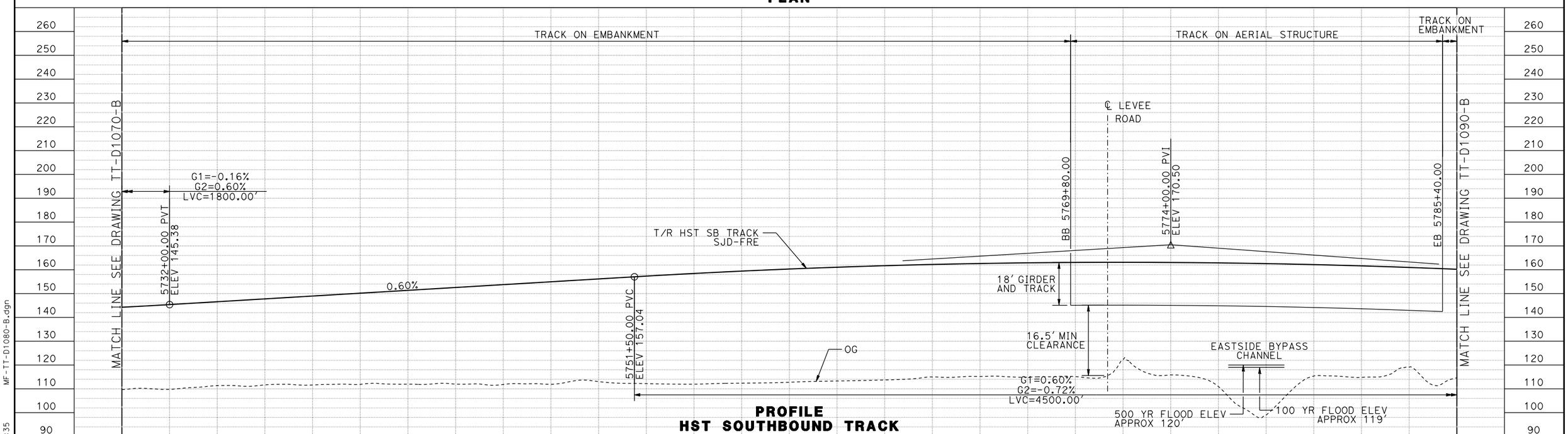

PROFILE
HST SOUTHBOUND TRACK

REV	DATE	BY	CHK	APP	DESCRIPTION

DESIGNED BY D. OLIVETI
DRAWN BY S. WILSON
CHECKED BY N. OUM
IN CHARGE C. LEMLEY
DATE 03/18/2016

RECORD SET
15% DESIGN SUBMITTAL

NOT FOR CONSTRUCTION

PARSONS

CALIFORNIA HIGH-SPEED RAIL AUTHORITY

CALIFORNIA HIGH-SPEED TRAIN PROJECT
MERCED TO FRESNO SECTION

CENTRAL VALLEY WYE
SR 152 (NORTH) TO ROAD 19 WYE ALTERNATIVE
TRACK PLAN AND PROFILE
SJD-FRE STA 5730+00 TO 5786+00

CONTRACT NO. HSR08-05
DRAWING NO. TT-D1080-B
SCALE AS SHOWN
SHEET NO.

MF-TT-D1080-B.dgn
08-MAR-2016 12:35
p0042226

MERCED COUNTY

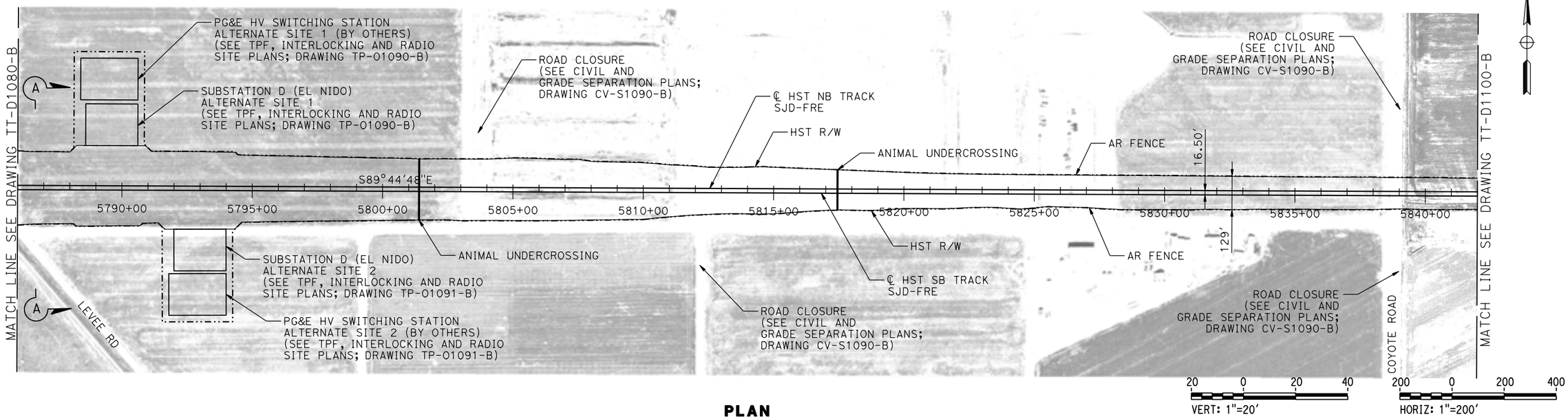

PLAN

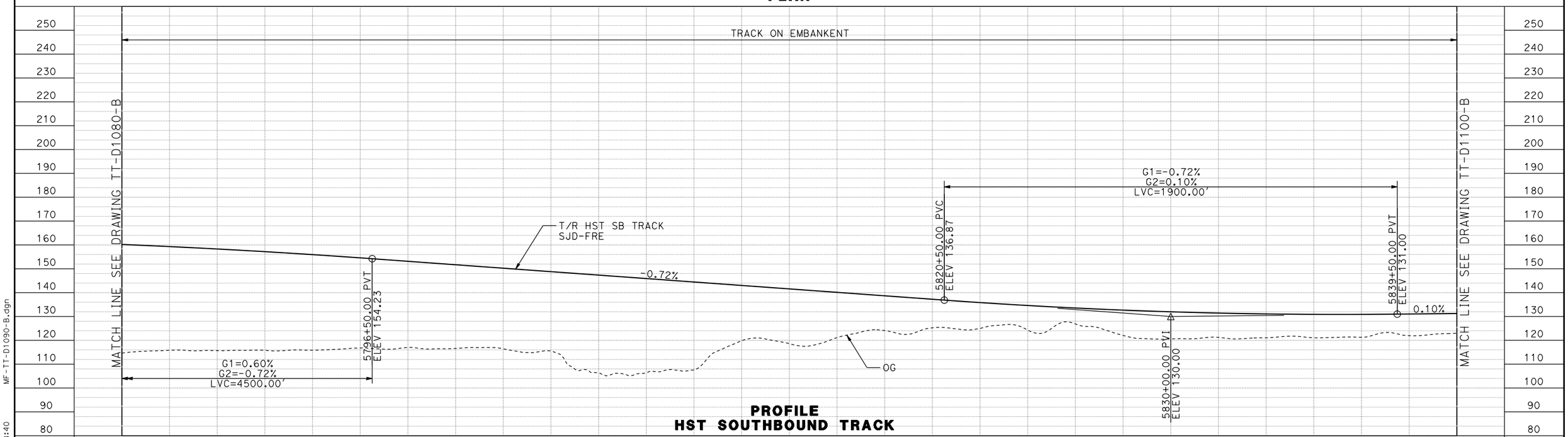

PROFILE
HST SOUTHBOUND TRACK

REV	DATE	BY	CHK	APP	DESCRIPTION

DESIGNED BY D. OLIVETI
DRAWN BY S. WILSON
CHECKED BY N. OUM
IN CHARGE C. LEMLEY
DATE 03/18/2016

RECORD SET
15% DESIGN SUBMITTAL

NOT FOR CONSTRUCTION

PARSONS

CALIFORNIA HIGH-SPEED RAIL AUTHORITY

CALIFORNIA HIGH-SPEED TRAIN PROJECT
MERCED TO FRESNO SECTION
CENTRAL VALLEY WYE
SR 152 (NORTH) TO ROAD 19 WYE ALTERNATIVE
TRACK PLAN AND PROFILE
SJD-FRE STA 5786+00 TO 5842+00

CONTRACT NO. HSR08-05
DRAWING NO. TT-D1090-B
SCALE AS SHOWN
SHEET NO.

MF-TT-D1090-B.dgn
12-MAR-2016 8:40
p0042226

MERCED COUNTY

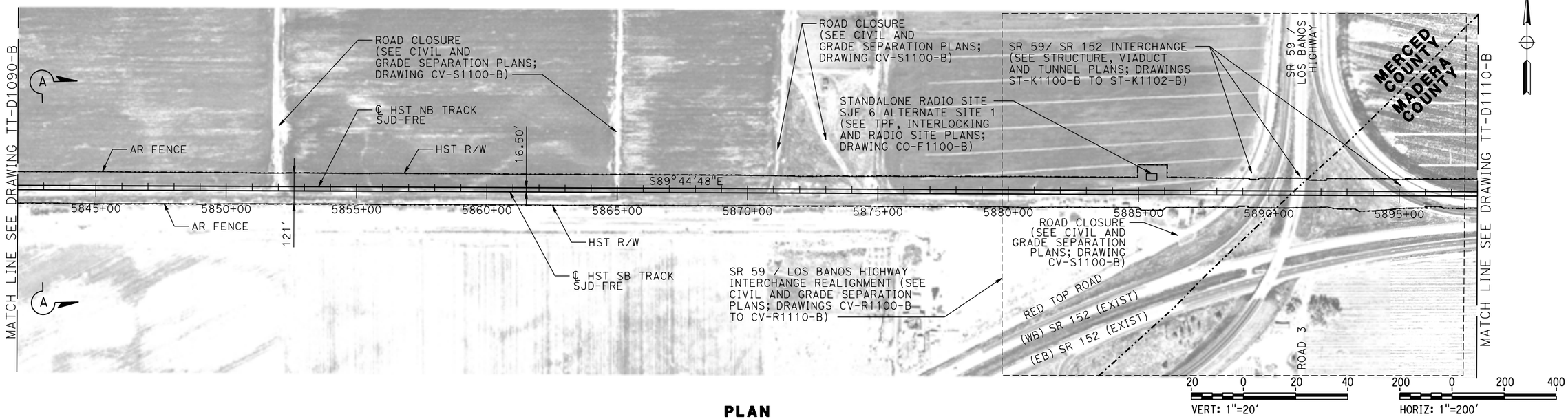

PLAN

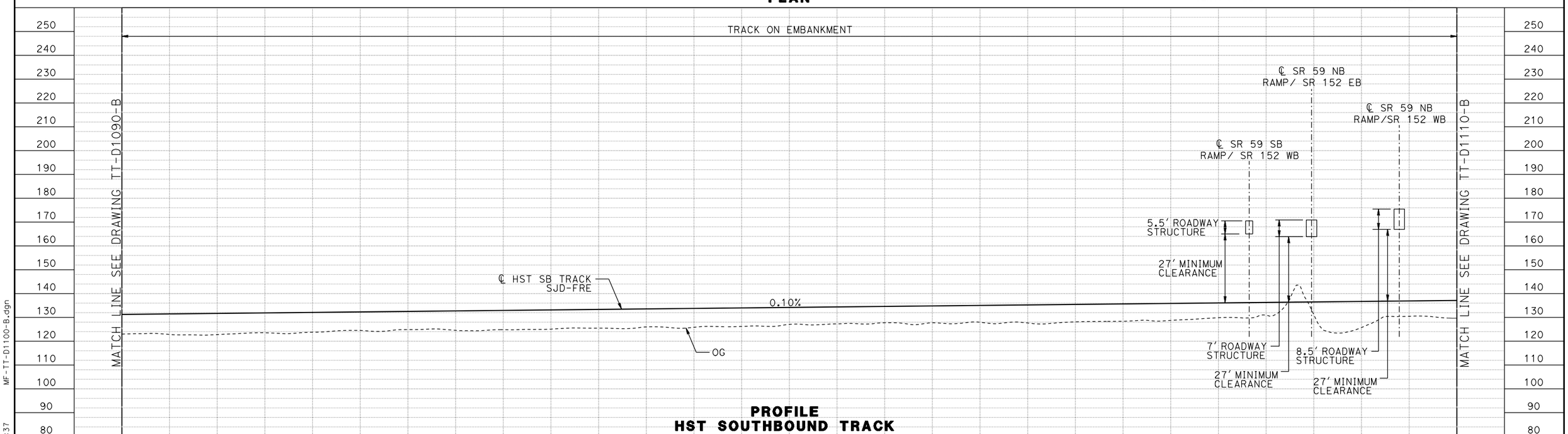

PROFILE
HST SOUTHBOUND TRACK

REV	DATE	BY	CHK	APP	DESCRIPTION

DESIGNED BY D. OLIVETI
DRAWN BY S. WILSON
CHECKED BY N. OUM
IN CHARGE C. LEMLEY
DATE 03/18/2016

RECORD SET
15% DESIGN SUBMITTAL

NOT FOR CONSTRUCTION

PARSONS

CALIFORNIA HIGH-SPEED RAIL AUTHORITY

CALIFORNIA HIGH-SPEED TRAIN PROJECT
MERCED TO FRESNO SECTION
CENTRAL VALLEY WYE
SR 152 (NORTH) TO ROAD 19 WYE ALTERNATIVE
TRACK PLAN AND PROFILE
SJD-FRE STA 5842+00 TO 5898+00

CONTRACT NO. HSR08-05
DRAWING NO. TT-D1100-B
SCALE AS SHOWN
SHEET NO.

MF-TT-D1100-B.dgn
08-MAR-2016 12:37
p0042226

MADERA COUNTY

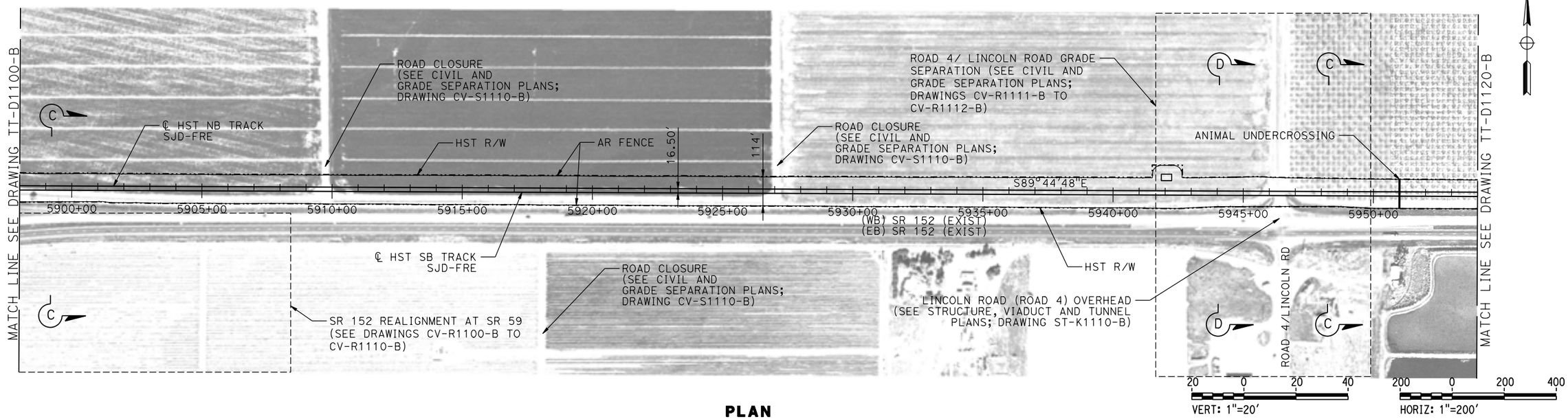

PLAN

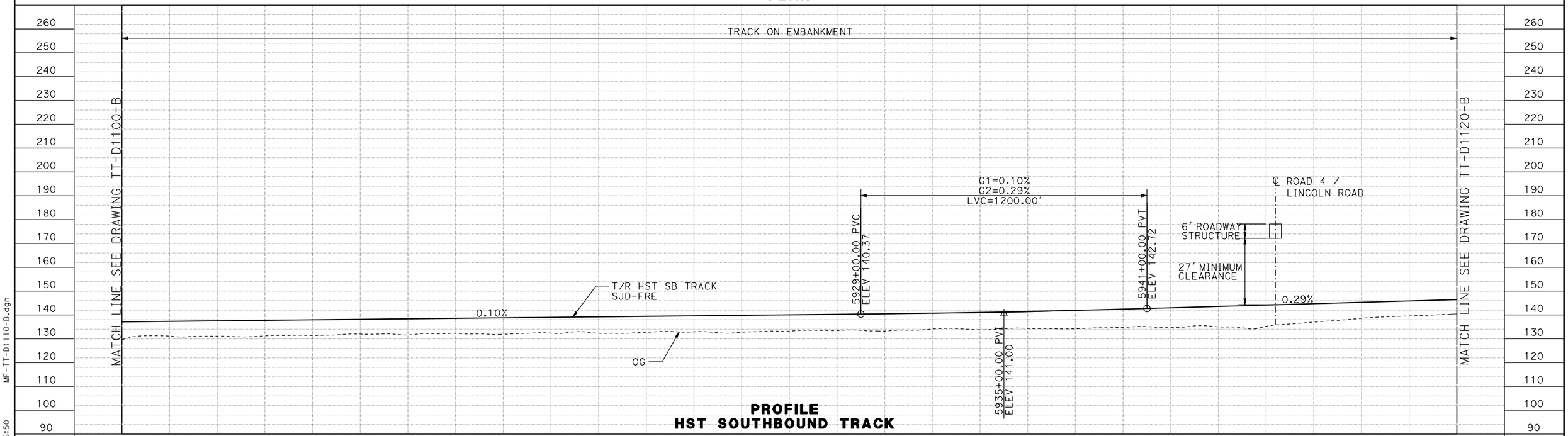

PROFILE
HST SOUTHBOUND TRACK

REV	DATE	BY	CHK	APP	DESCRIPTION

DESIGNED BY D. OLIVETI
DRAWN BY S. WILSON
CHECKED BY N. OUM
IN CHARGE C. LEMLEY
DATE 03/18/2016

RECORD SET
15% DESIGN SUBMITTAL

NOT FOR CONSTRUCTION

PARSONS

CALIFORNIA HIGH-SPEED RAIL AUTHORITY

CALIFORNIA HIGH-SPEED TRAIN PROJECT
MERCED TO FRESNO SECTION
CENTRAL VALLEY WYE
SR 152 (NORTH) TO ROAD 19 WYE ALTERNATIVE
TRACK PLAN AND PROFILE
SJD-FRE STA 5898+00 TO 5954+00

CONTRACT NO. HSR08-05
DRAWING NO. TT-D1110-B
SCALE AS SHOWN
SHEET NO.

MF-TT-D1110-B.dgn
03-MAR-2016 6:50
p0042226

MADERA COUNTY

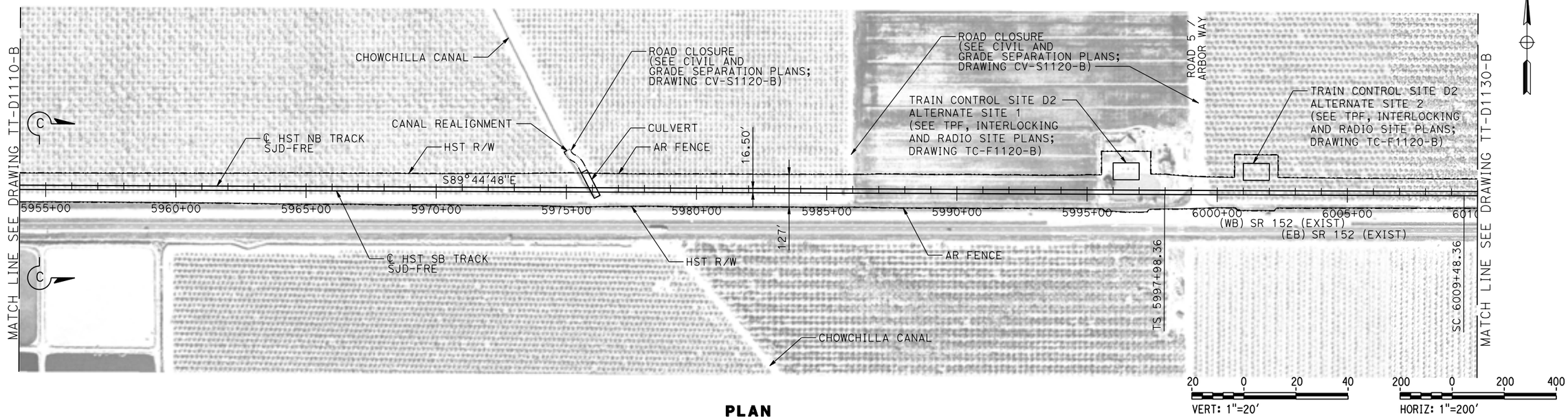

PLAN

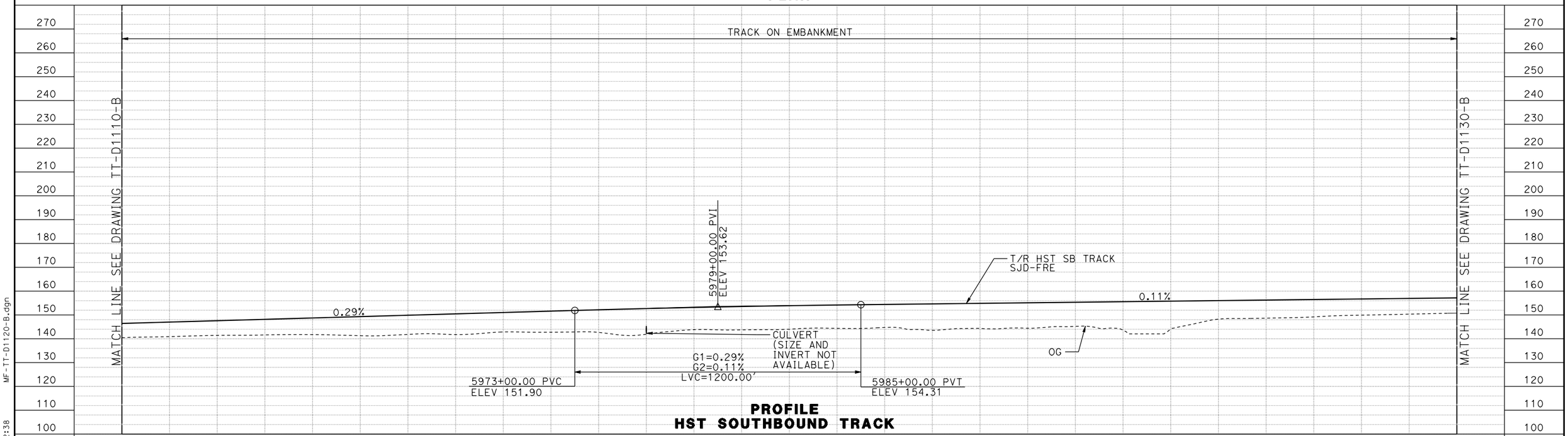

PROFILE
HST SOUTHBOUND TRACK

REV	DATE	BY	CHK	APP	DESCRIPTION

DESIGNED BY D. OLIVETI
DRAWN BY S. WILSON
CHECKED BY N. OUM
IN CHARGE C. LEMLEY
DATE 03/18/2016

RECORD SET
15% DESIGN SUBMITTAL

NOT FOR CONSTRUCTION

PARSONS

CALIFORNIA HIGH-SPEED RAIL AUTHORITY

CALIFORNIA HIGH-SPEED TRAIN PROJECT
MERCED TO FRESNO SECTION
CENTRAL VALLEY WYE
SR 152 (NORTH) TO ROAD 19 WYE ALTERNATIVE
TRACK PLAN AND PROFILE
SJD-FRE STA 5954+00 TO 6010+00

CONTRACT NO. HSR08-05
DRAWING NO. TT-D1120-B
SCALE AS SHOWN
SHEET NO.

MF-TT-D1120-B.dgn
08-MAR-2016 12:38
p0042226

MADERA COUNTY

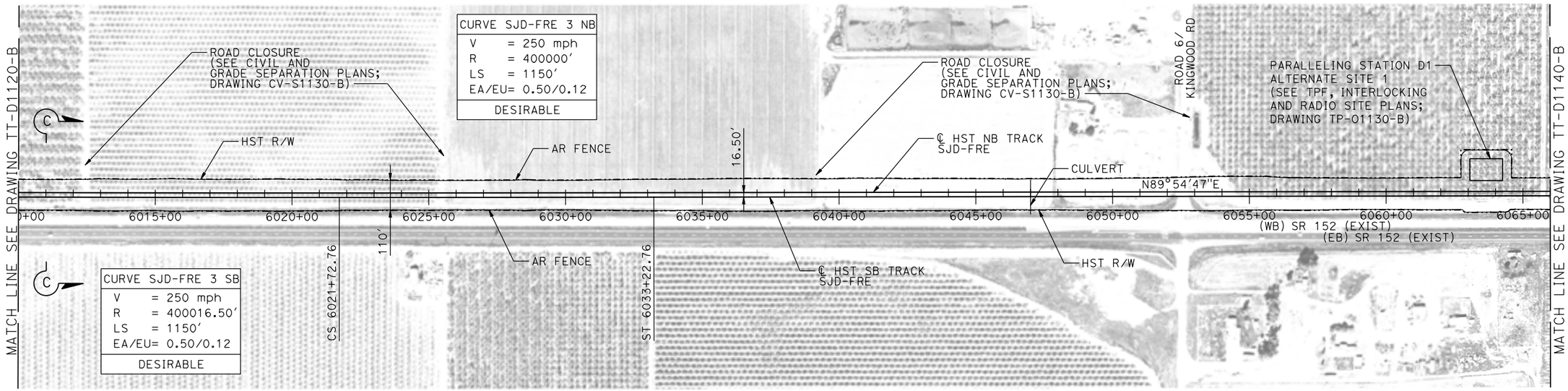

PLAN

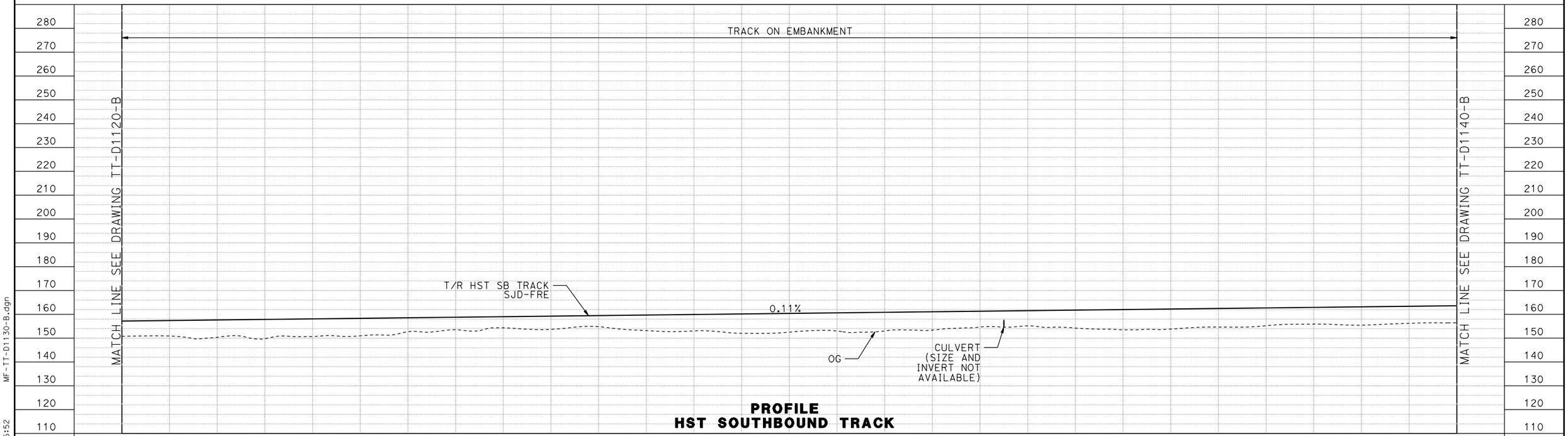

PROFILE
HST SOUTHBOUND TRACK

REV	DATE	BY	CHK	APP	DESCRIPTION

DESIGNED BY D. OLIVETI
DRAWN BY S. WILSON
CHECKED BY N. OUM
IN CHARGE C. LEMLEY
DATE 03/18/2016

RECORD SET
15% DESIGN SUBMITTAL

NOT FOR CONSTRUCTION

PARSONS

CALIFORNIA HIGH-SPEED RAIL AUTHORITY

CALIFORNIA HIGH-SPEED TRAIN PROJECT
MERCED TO FRESNO SECTION
CENTRAL VALLEY WYE
SR 152 (NORTH) TO ROAD 19 WYE ALTERNATIVE
TRACK PLAN AND PROFILE
SJD-FRE STA 6010+00 TO 6066+00

CONTRACT NO. HSR08-05
DRAWING NO. TT-D1130-B
SCALE AS SHOWN
SHEET NO.

MF-TT-D1130-B.dgn
03-MAR-2016 6:52
p0042226

MADERA COUNTY

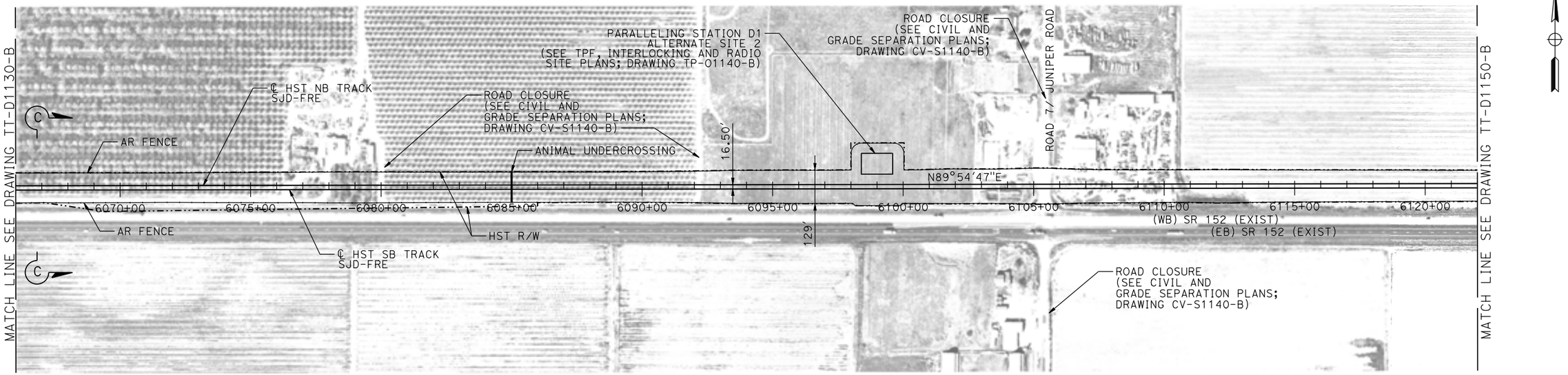

PLAN

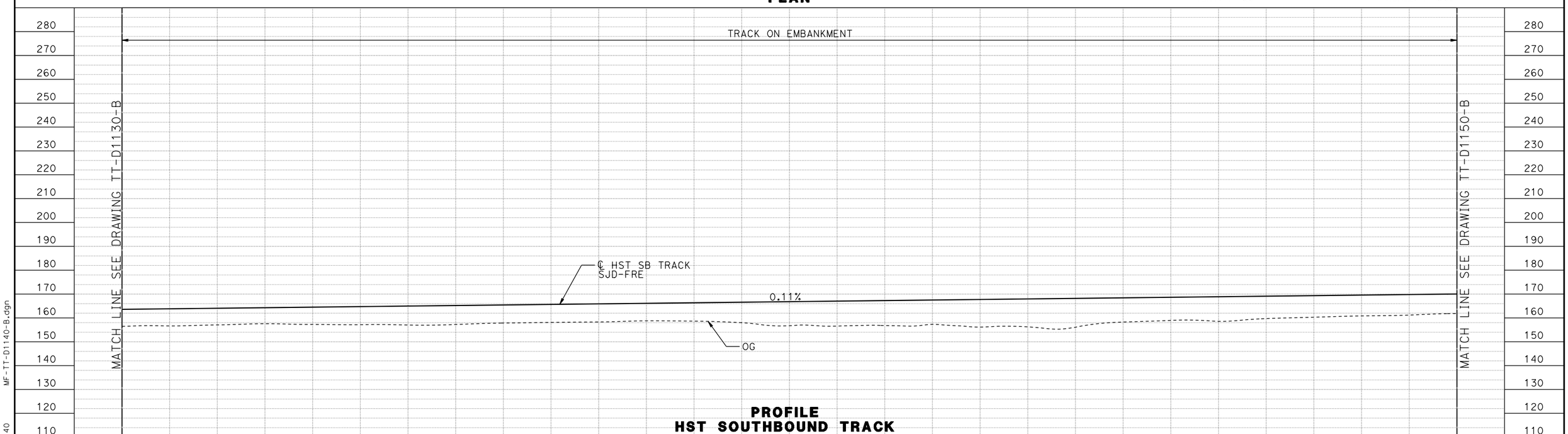

PROFILE
HST SOUTHBOUND TRACK

REV	DATE	BY	CHK	APP	DESCRIPTION

DESIGNED BY D. OLIVETI
DRAWN BY S. WILSON
CHECKED BY N. OUM
IN CHARGE C. LEMLEY
DATE 03/18/2016

RECORD SET
15% DESIGN SUBMITTAL

NOT FOR CONSTRUCTION

PARSONS

CALIFORNIA HIGH-SPEED RAIL AUTHORITY

CALIFORNIA HIGH-SPEED TRAIN PROJECT
MERCED TO FRESNO SECTION
CENTRAL VALLEY WYE
SR 152 (NORTH) TO ROAD 19 WYE ALTERNATIVE
TRACK PLAN AND PROFILE
SJD-FRE STA 6066+00 TO 6122+00

CONTRACT NO. HSR08-05
DRAWING NO. TT-D1140-B
SCALE AS SHOWN
SHEET NO.

WF-TT-D1140-B.dgn
08-MAR-2016 2:40
p0042226

MADERA COUNTY

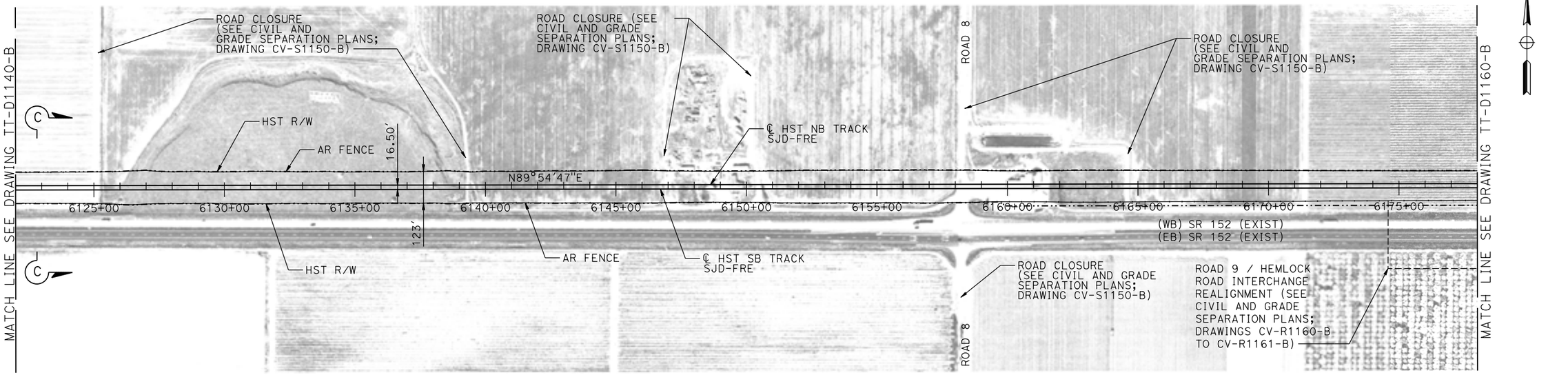

PLAN

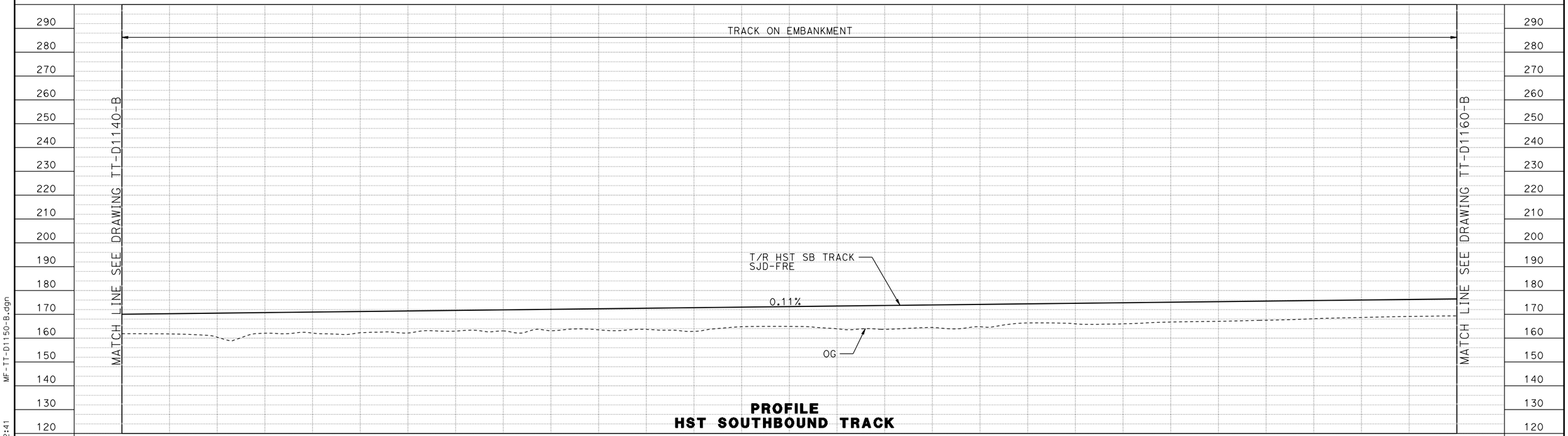

REV	DATE	BY	CHK	APP	DESCRIPTION

DESIGNED BY D. OLIVETI
DRAWN BY S. WILSON
CHECKED BY N. OUM
IN CHARGE C. LEMLEY
DATE 03/18/2016

RECORD SET
15% DESIGN SUBMITTAL

NOT FOR CONSTRUCTION

PARSONS

CALIFORNIA HIGH-SPEED RAIL AUTHORITY

CALIFORNIA HIGH-SPEED TRAIN PROJECT
MERCED TO FRESNO SECTION
CENTRAL VALLEY WYE
SR 152 (NORTH) TO ROAD 19 WYE ALTERNATIVE
TRACK PLAN AND PROFILE
SJD-FRE STA 6122+00 TO 6178+00

CONTRACT NO. HSR08-05
DRAWING NO. TT-D1150-B
SCALE AS SHOWN
SHEET NO.

MF-TT-D1150-B.dgn
08-MAR-2016 12:41
p0042226

MADERA COUNTY

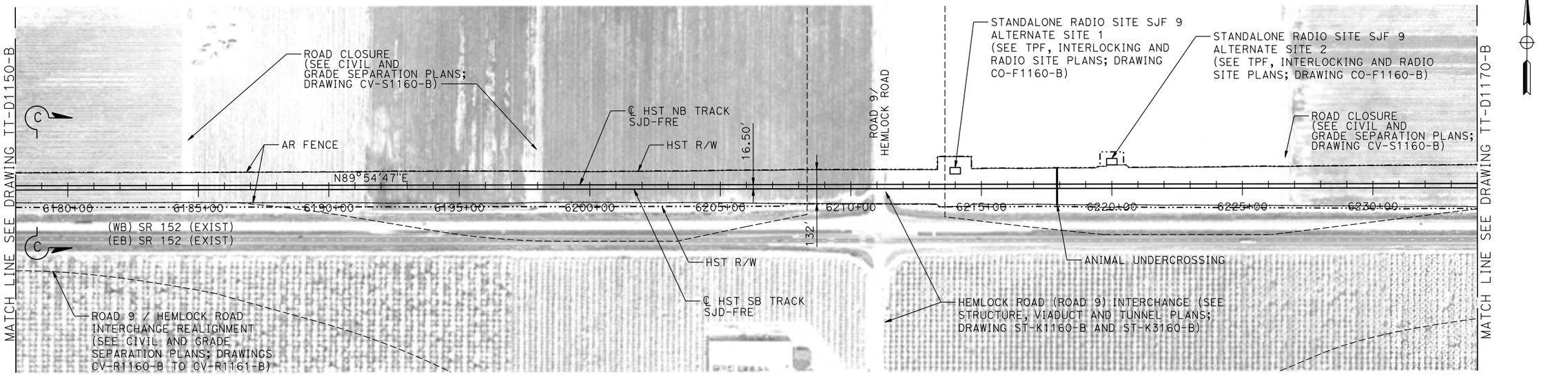

PLAN

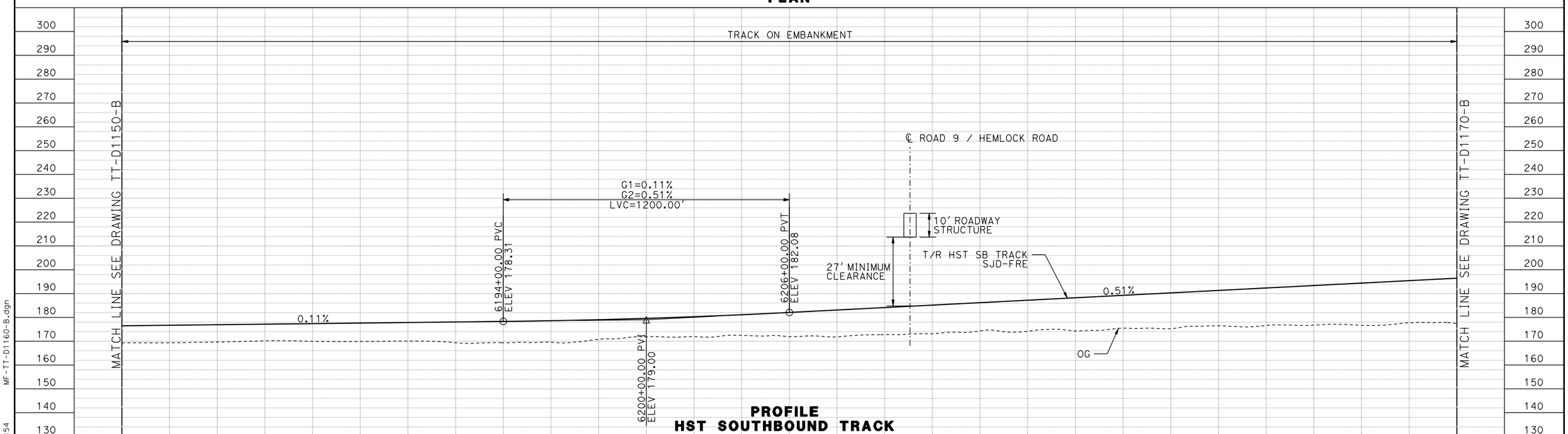

PROFILE
HST SOUTHBOUND TRACK

REV	DATE	BY	CHK	APP	DESCRIPTION

DESIGNED BY D. OLIVETI
DRAWN BY S. WILSON
CHECKED BY N. OUM
IN CHARGE C. LEMLEY
DATE 03/18/2016

RECORD SET
15% DESIGN SUBMITTAL

NOT FOR CONSTRUCTION

PARSONS

CALIFORNIA HIGH-SPEED RAIL AUTHORITY

CALIFORNIA HIGH-SPEED TRAIN PROJECT
MERCED TO FRESNO SECTION
CENTRAL VALLEY WYE
SR 152 (NORTH) TO ROAD 19 WYE ALTERNATIVE
TRACK PLAN AND PROFILE
SJD-FRE STA 6178+00 TO 6234+00

CONTRACT NO. HSR08-05
DRAWING NO. TT-D1160-B
SCALE AS SHOWN
SHEET NO.

MF-TT-D1160-B.dgn
03-MAR-2016 6:54
p0042226

MADERA COUNTY

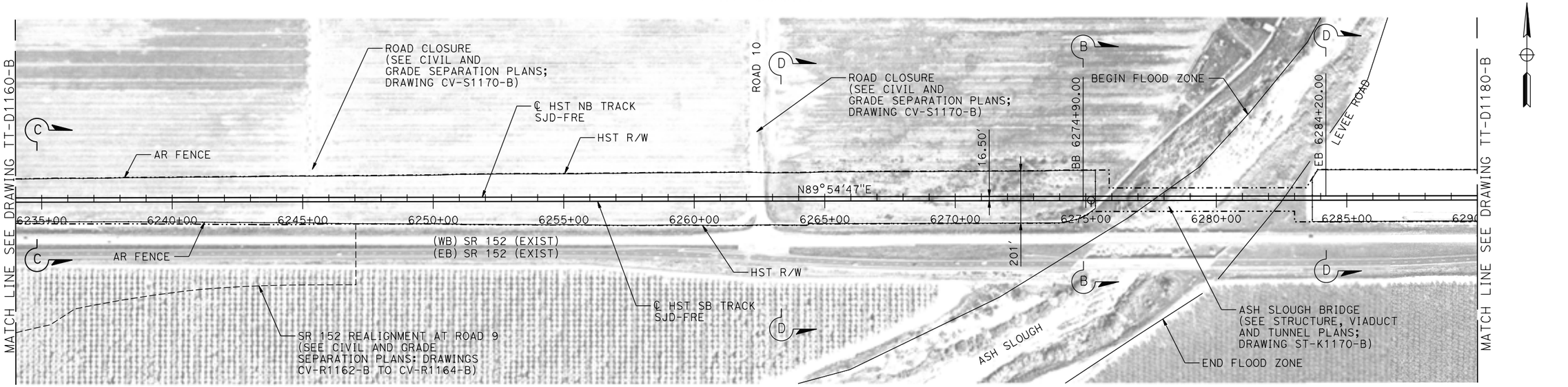

VERT: 1"=20' HORIZ: 1"=200'

PLAN

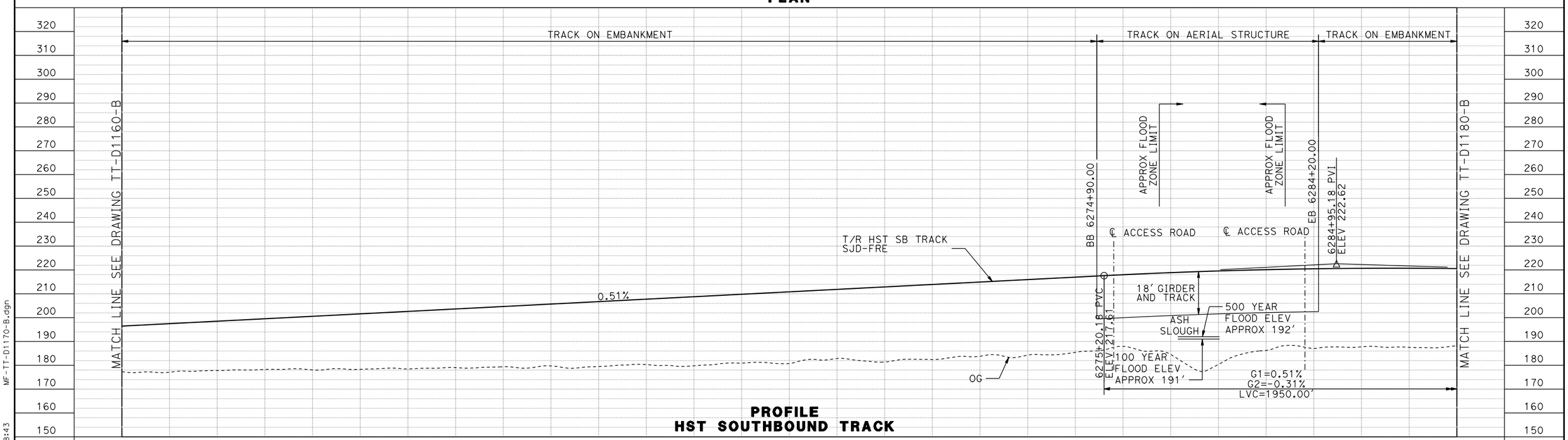

PROFILE
HST SOUTHBOUND TRACK

REV	DATE	BY	CHK	APP	DESCRIPTION

DESIGNED BY D. OLIVETI
DRAWN BY S. WILSON
CHECKED BY N. OUM
IN CHARGE C. LEMLEY
DATE 03/18/2016

RECORD SET
15% DESIGN SUBMITTAL

NOT FOR CONSTRUCTION

PARSONS

CALIFORNIA HIGH-SPEED RAIL AUTHORITY

CALIFORNIA HIGH-SPEED TRAIN PROJECT
MERCED TO FRESNO SECTION
CENTRAL VALLEY WYE
SR 152 (NORTH) TO ROAD 19 WYE ALTERNATIVE
TRACK PLAN AND PROFILE
SJD-FRE STA 6234+00 TO 6290+00

CONTRACT NO. HSR08-05
DRAWING NO. TT-D1170-B
SCALE AS SHOWN
SHEET NO.

MF-TT-D1170-B.dgn
12-MAR-2016 08:43
p0042226

MADERA COUNTY

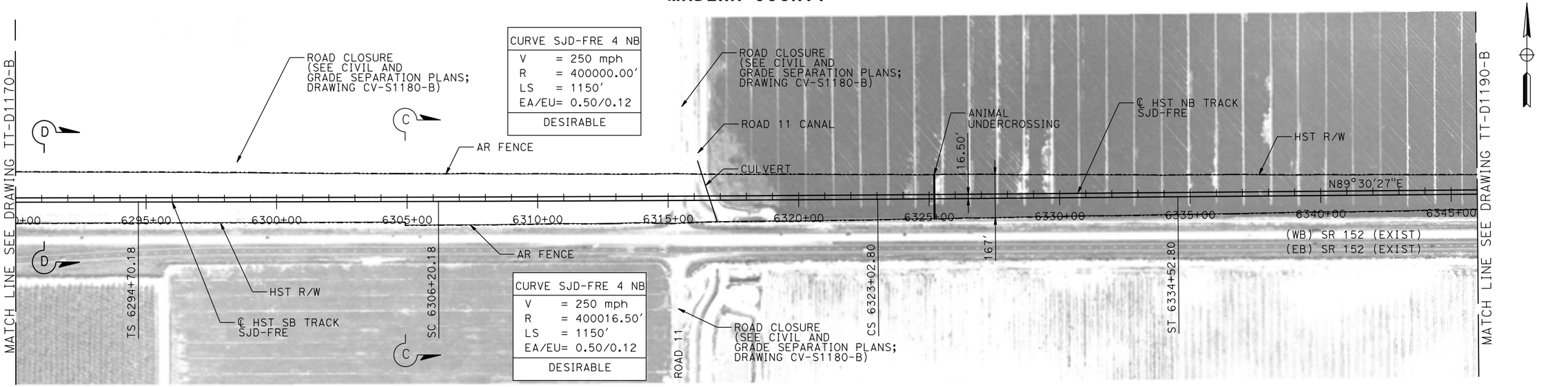

20 0 20 40 VERT: 1"=20'

200 0 200 400 HORIZ: 1"=200'

PLAN

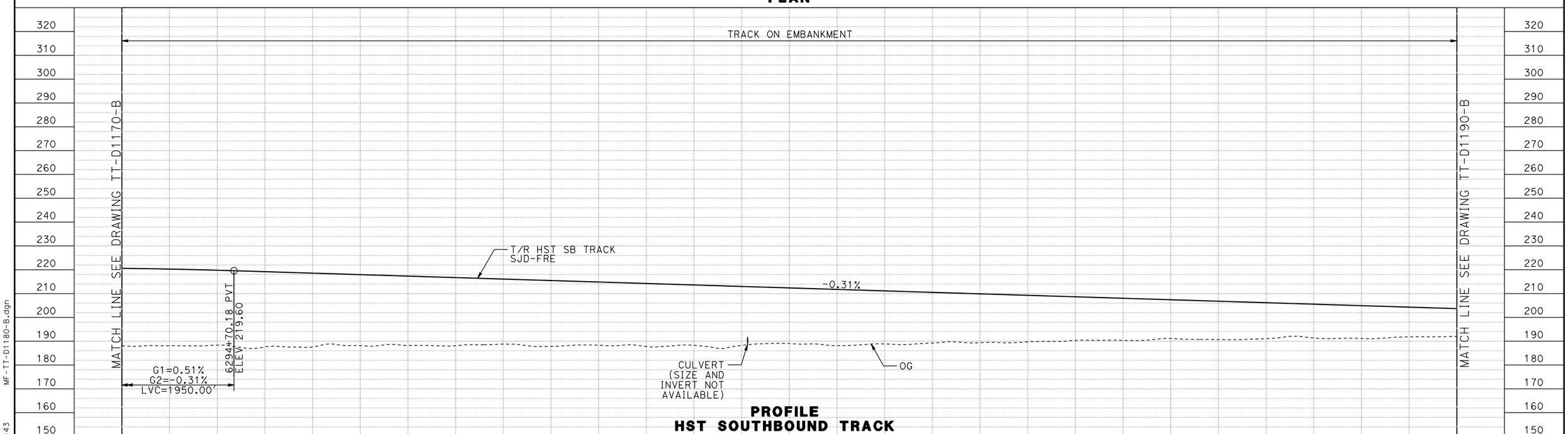

PROFILE
HST SOUTHBOUND TRACK

REV	DATE	BY	CHK	APP	DESCRIPTION

DESIGNED BY D. OLIVETI
DRAWN BY S. WILSON
CHECKED BY N. OUM
IN CHARGE C. LEMLEY
DATE 03/18/2016

RECORD SET
15% DESIGN SUBMITTAL

NOT FOR CONSTRUCTION

PARSONS

CALIFORNIA HIGH-SPEED RAIL AUTHORITY

CALIFORNIA HIGH-SPEED TRAIN PROJECT
MERCED TO FRESNO SECTION
CENTRAL VALLEY WYE
SR 152 (NORTH) TO ROAD 19 WYE ALTERNATIVE
TRACK PLAN AND PROFILE
SJD-FRE STA 6290+00 TO 6346+00

CONTRACT NO. HSR08-05
DRAWING NO. TT-D1180-B
SCALE AS SHOWN
SHEET NO.

MF-TT-D1180-B.dgn
08-MAR-2016 12:43
p0042226

MADERA COUNTY

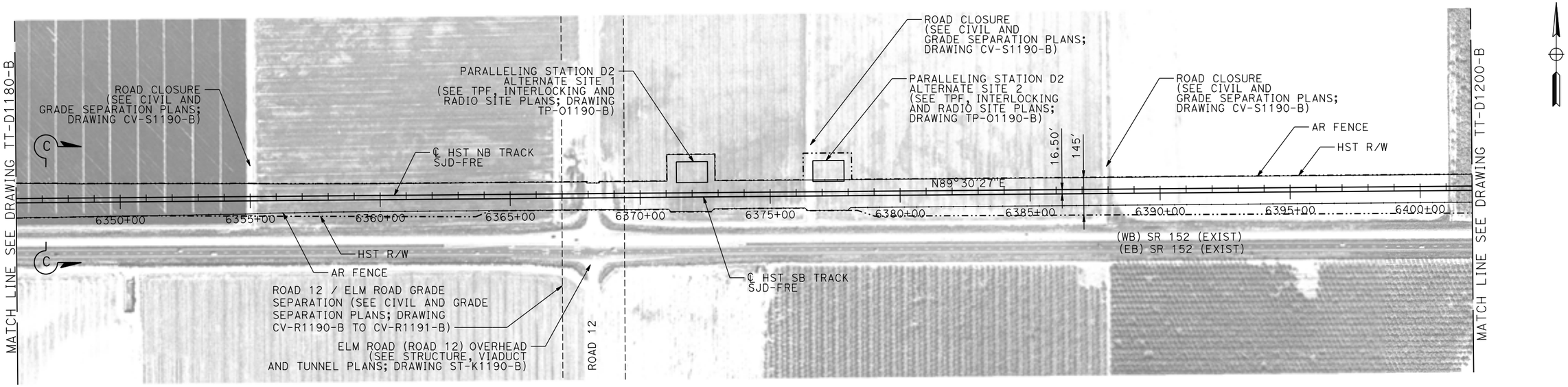

PLAN

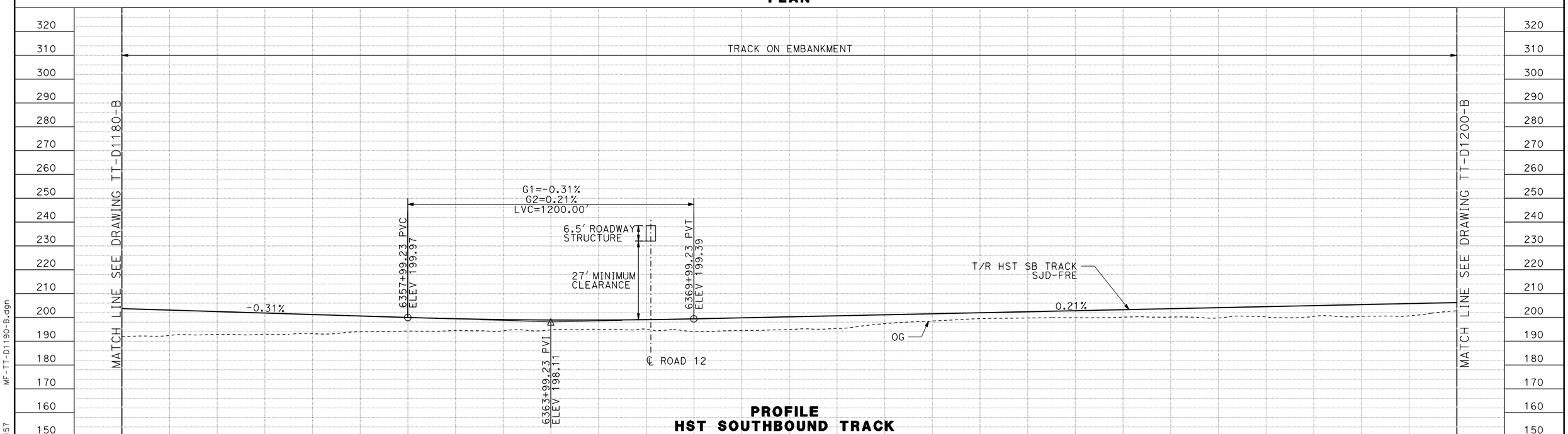

PROFILE
HST SOUTHBOUND TRACK

REV	DATE	BY	CHK	APP	DESCRIPTION

DESIGNED BY D. OLIVETI
DRAWN BY S. WILSON
CHECKED BY N. OUM
IN CHARGE C. LEMLEY
DATE 03/18/2016

RECORD SET
15% DESIGN SUBMITTAL

NOT FOR CONSTRUCTION

PARSONS

CALIFORNIA HIGH-SPEED RAIL AUTHORITY

CALIFORNIA HIGH-SPEED TRAIN PROJECT
MERCED TO FRESNO SECTION
CENTRAL VALLEY WYE
SR 152 (NORTH) TO ROAD 19 WYE ALTERNATIVE
TRACK PLAN AND PROFILE
SJD-FRE STA 6346+00 TO 6402+00

CONTRACT NO. HSR08-05
DRAWING NO. TT-D1190-B
SCALE AS SHOWN
SHEET NO.

MF-TT-D1190-B.dgn
03-MAR-2016 6:57
p0042226

MADERA COUNTY

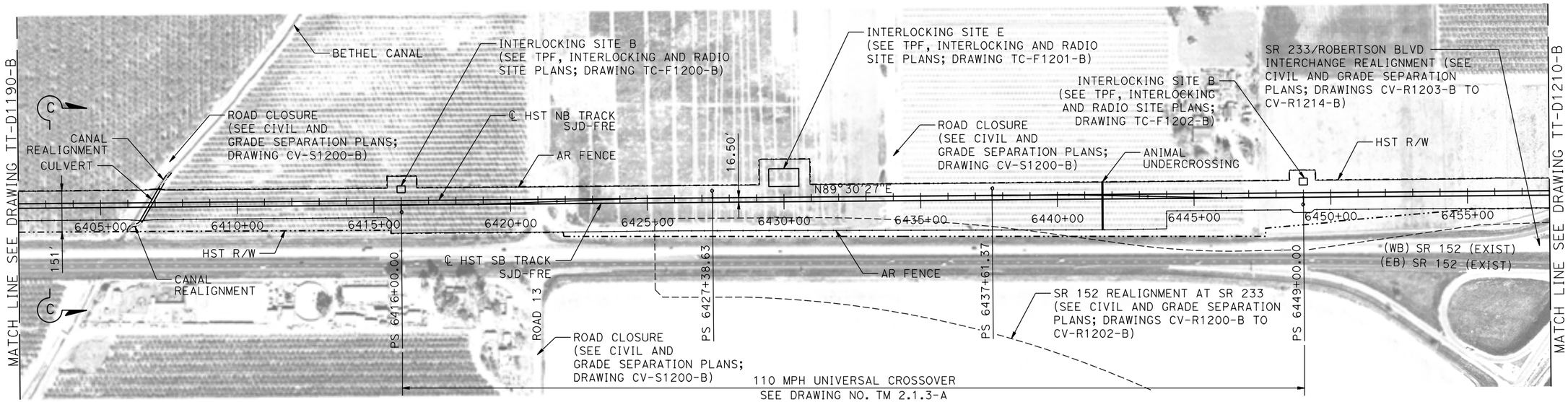

PLAN

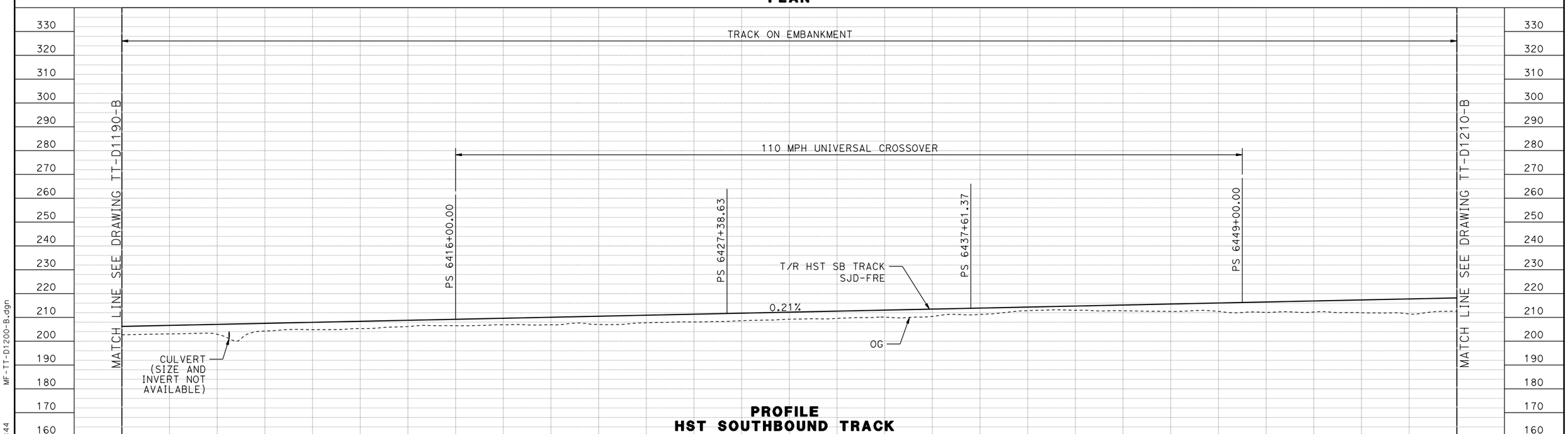

PROFILE
HST SOUTHBOUND TRACK

REV	DATE	BY	CHK	APP	DESCRIPTION

DESIGNED BY D. OLIVETI
DRAWN BY S. WILSON
CHECKED BY N. OUM
IN CHARGE C. LEMLEY
DATE 03/18/2016

RECORD SET
15% DESIGN SUBMITTAL

NOT FOR CONSTRUCTION

PARSONS

CALIFORNIA HIGH-SPEED RAIL AUTHORITY

CALIFORNIA HIGH-SPEED TRAIN PROJECT
MERCED TO FRESNO SECTION
CENTRAL VALLEY WYE
SR 152 (NORTH) TO ROAD 19 WYE ALTERNATIVE
TRACK PLAN AND PROFILE
SJD-FRE STA 6402+00 TO 6458+00

CONTRACT NO. HSR08-05
DRAWING NO. TT-D1200-B
SCALE AS SHOWN
SHEET NO.

MF-TT-D1200-B.dgn
08-MAR-2016 12:44
p0042226

MADERA COUNTY

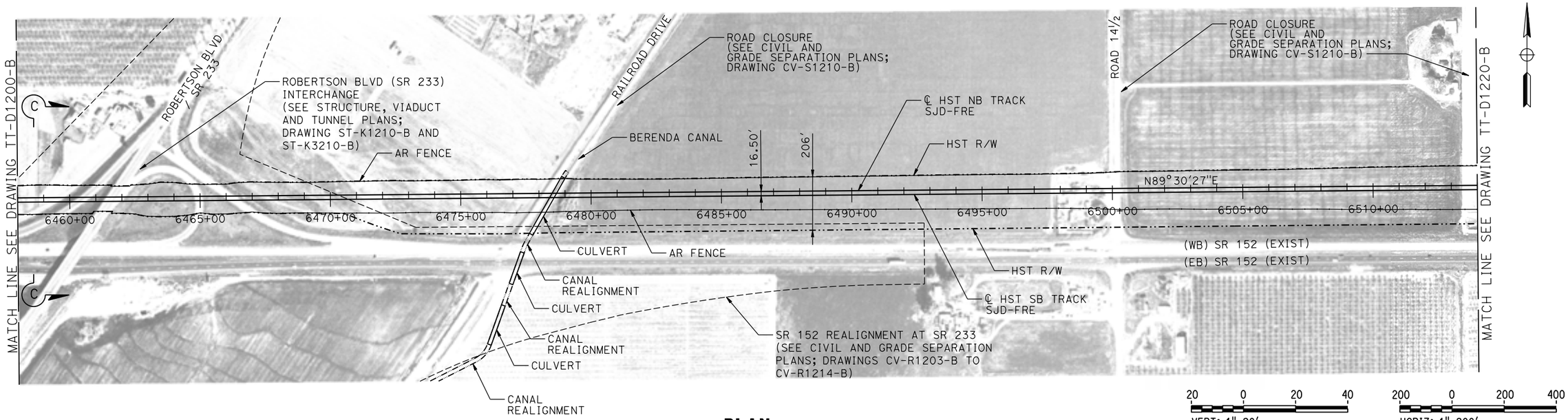

PLAN

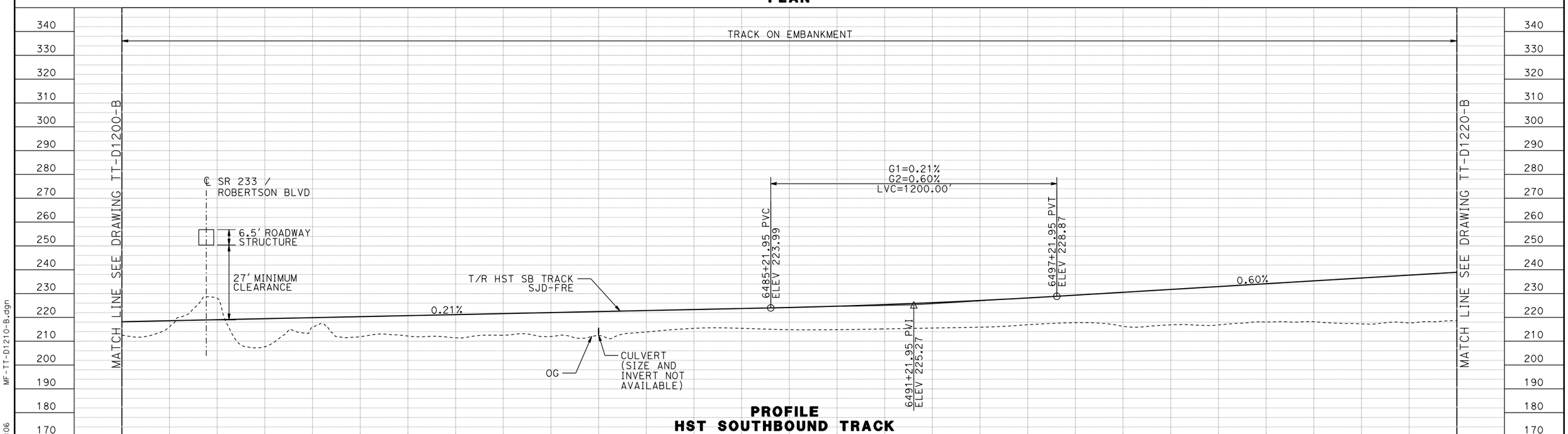

REV	DATE	BY	CHK	APP	DESCRIPTION

DESIGNED BY D. OLIVETI
DRAWN BY S. WILSON
CHECKED BY N. OUM
IN CHARGE C. LEMLEY
DATE 03/18/2016

RECORD SET
15% DESIGN SUBMITTAL

NOT FOR CONSTRUCTION

PARSONS

CALIFORNIA HIGH-SPEED RAIL AUTHORITY

CALIFORNIA HIGH-SPEED TRAIN PROJECT
MERCED TO FRESNO SECTION
CENTRAL VALLEY WYE
SR 152 (NORTH) TO ROAD 19 WYE ALTERNATIVE
TRACK PLAN AND PROFILE
SJD-FRE STA 6458+00 TO 6514+00

CONTRACT NO. HSR08-05
DRAWING NO. TT-D1210-B
SCALE AS SHOWN
SHEET NO.

MF-TT-D1210-B.dgn
10-MAR-2016 6:06
p0042226

MADERA COUNTY

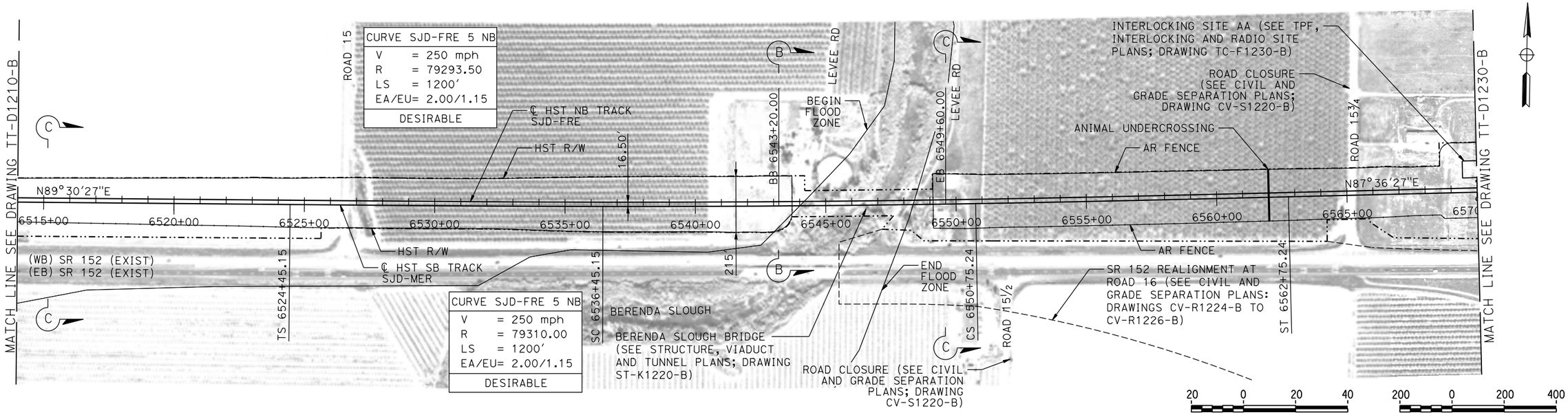

PLAN

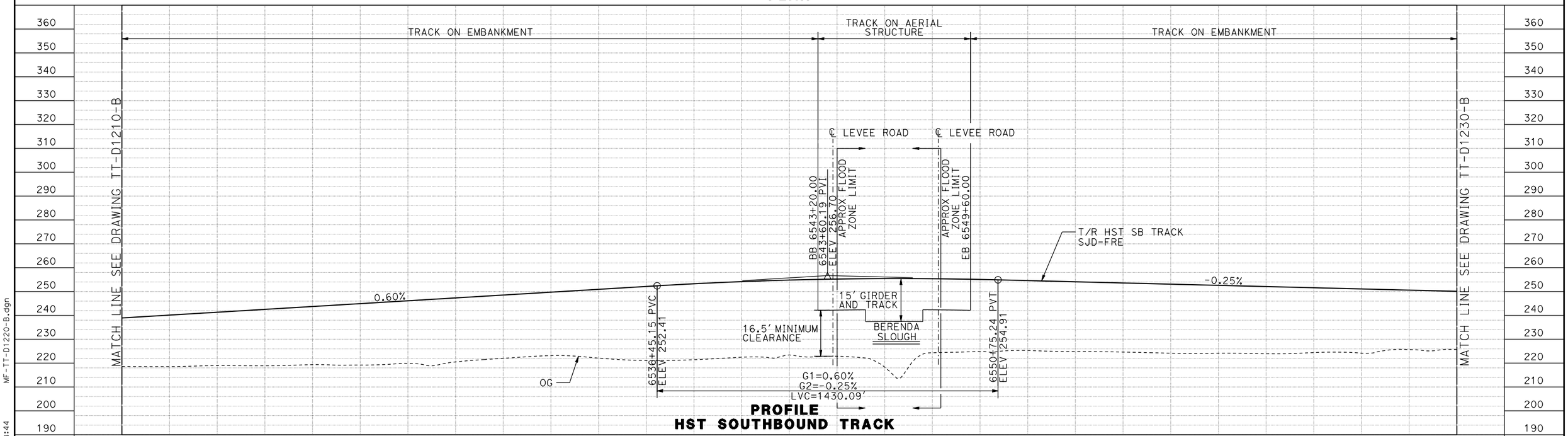

PROFILE
HST SOUTHBOUND TRACK

REV	DATE	BY	CHK	APP	DESCRIPTION

DESIGNED BY D. OLIVETI
DRAWN BY S. WILSON
CHECKED BY N. OUM
IN CHARGE C. LEMLEY
DATE 03/18/2016

RECORD SET
15% DESIGN SUBMITTAL

NOT FOR CONSTRUCTION

PARSONS

CALIFORNIA HIGH-SPEED RAIL AUTHORITY

CALIFORNIA HIGH-SPEED TRAIN PROJECT
MERCED TO FRESNO SECTION
CENTRAL VALLEY WYE
SR 152 (NORTH) TO ROAD 19 WYE ALTERNATIVE
TRACK PLAN AND PROFILE
SJD-FRE STA 6514+00 TO 6570+00

CONTRACT NO. HSR08-05
DRAWING NO. TT-D1220-B
SCALE AS SHOWN
SHEET NO.

MF-TT-D1220-B.dgn
12-MAR-2016 8:44
p0042226

MADERA COUNTY

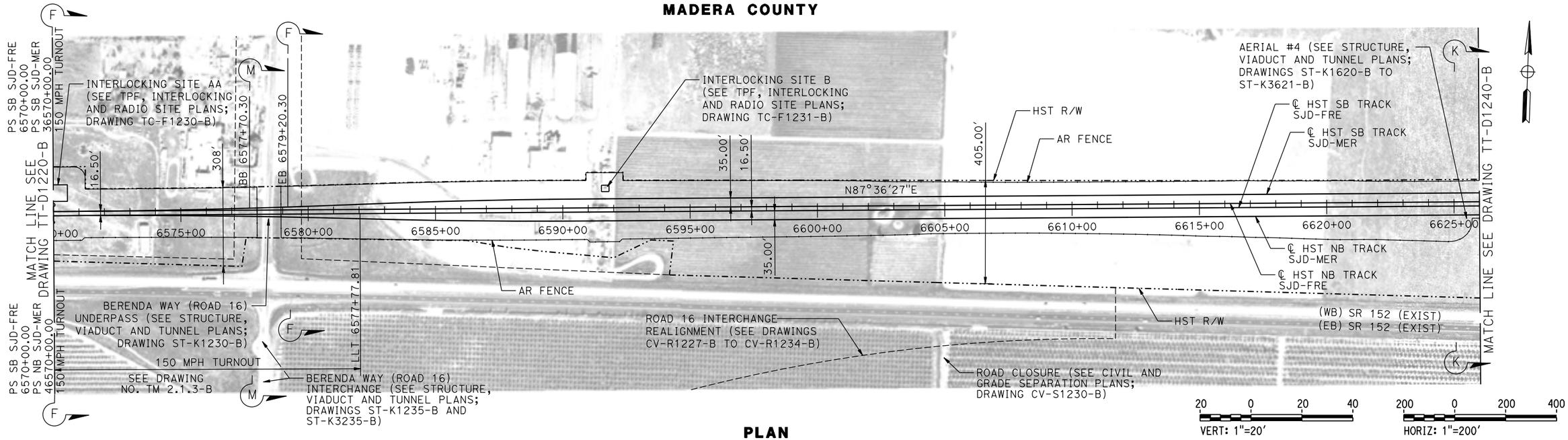

PLAN

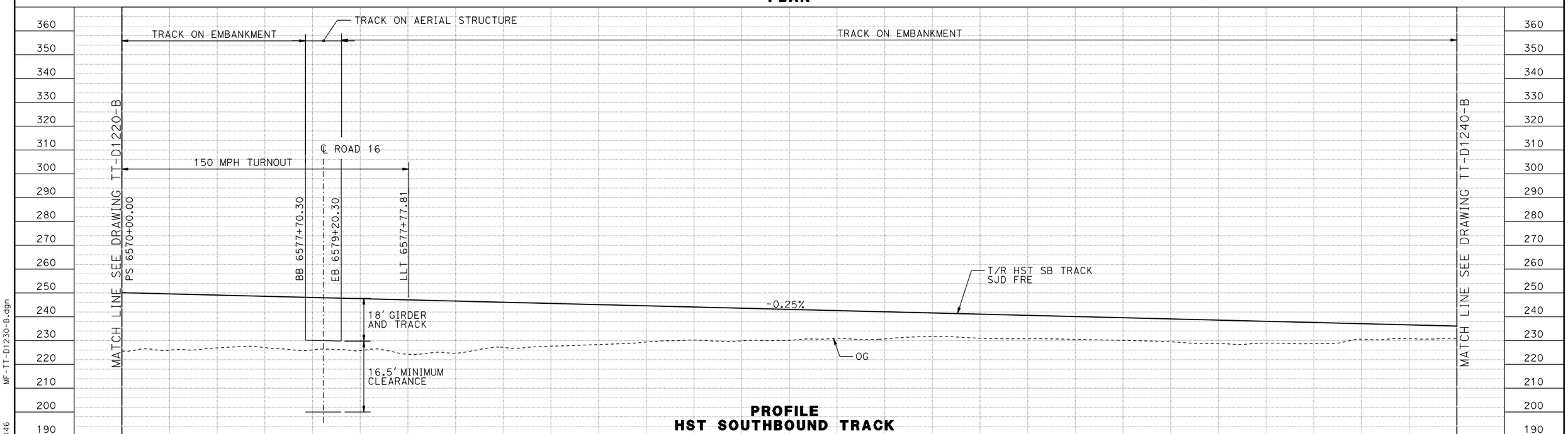

PROFILE
HST SOUTHBOUND TRACK

REV	DATE	BY	CHK	APP	DESCRIPTION

DESIGNED BY D. OLIVETI
DRAWN BY S. WILSON
CHECKED BY N. OUM
IN CHARGE C. LEMLEY
DATE 03/18/2016

RECORD SET
15% DESIGN SUBMITTAL

NOT FOR CONSTRUCTION

PARSONS

CALIFORNIA HIGH-SPEED RAIL AUTHORITY

CALIFORNIA HIGH-SPEED TRAIN PROJECT
MERCED TO FRESNO SECTION
CENTRAL VALLEY WYE
SR 152 (NORTH) TO ROAD 19 WYE ALTERNATIVE
TRACK PLAN AND PROFILE
SJD-FRE STA 6570+00 TO 6626+00

CONTRACT NO. HSR08-05
DRAWING NO. TT-D1230-B
SCALE AS SHOWN
SHEET NO.

MF-TT-D1230-B.dgn
08-MAR-2016 12:46
p0042226

MADERA COUNTY

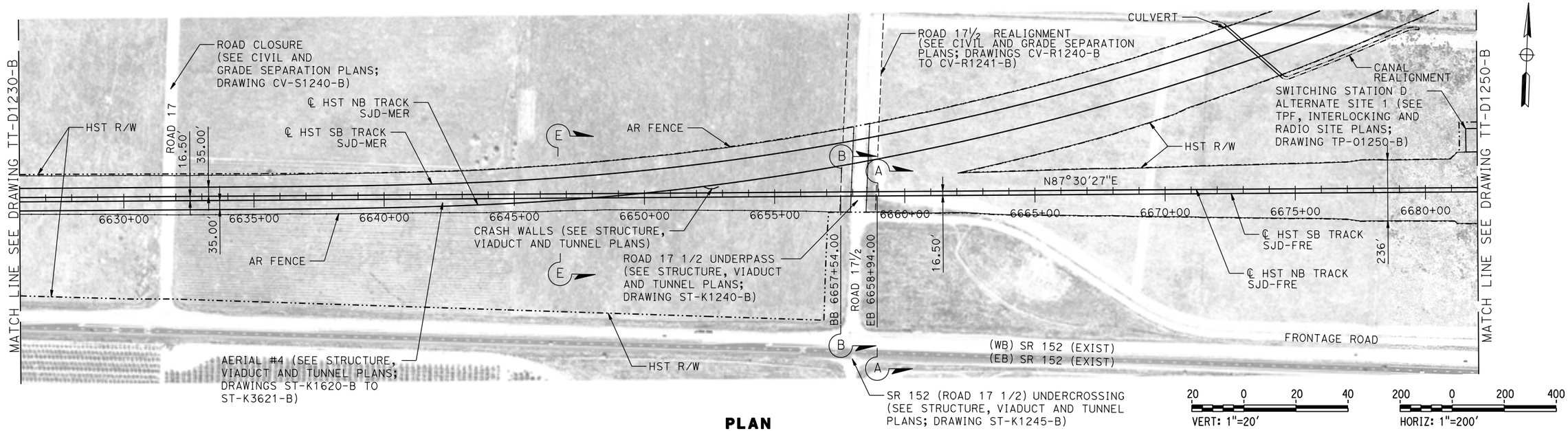

PLAN

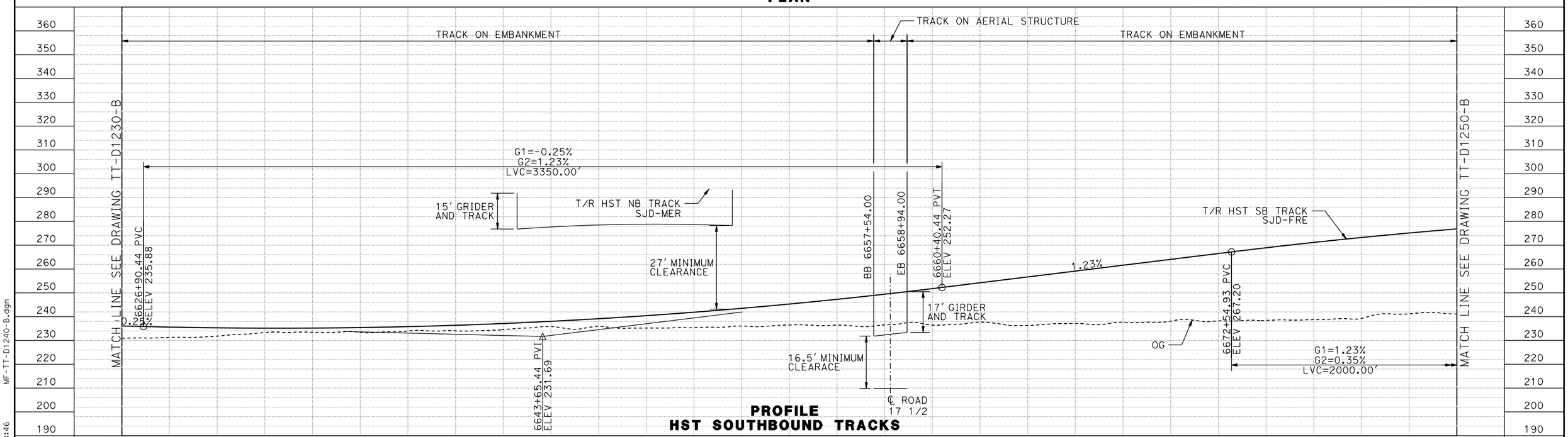

REV	DATE	BY	CHK	APP	DESCRIPTION

DESIGNED BY D. OLIVETI
DRAWN BY S. WILSON
CHECKED BY N. OUM
IN CHARGE C. LEMLEY
DATE 03/18/2016

RECORD SET
15% DESIGN SUBMITTAL

NOT FOR CONSTRUCTION

PARSONS

CALIFORNIA HIGH-SPEED RAIL AUTHORITY

CALIFORNIA HIGH-SPEED TRAIN PROJECT
MERCED TO FRESNO SECTION

CENTRAL VALLEY WYE
SR 152 (NORTH) TO ROAD 19 WYE ALTERNATIVE
TRACK PLAN AND PROFILE
SJD-FRE STA 6626+00 TO 6682+00

CONTRACT NO. HSR08-05
DRAWING NO. TT-D1240-B
SCALE AS SHOWN
SHEET NO.

MF-TT-D1240-B.dgn
12-MAR-2016 8:46
p0042226

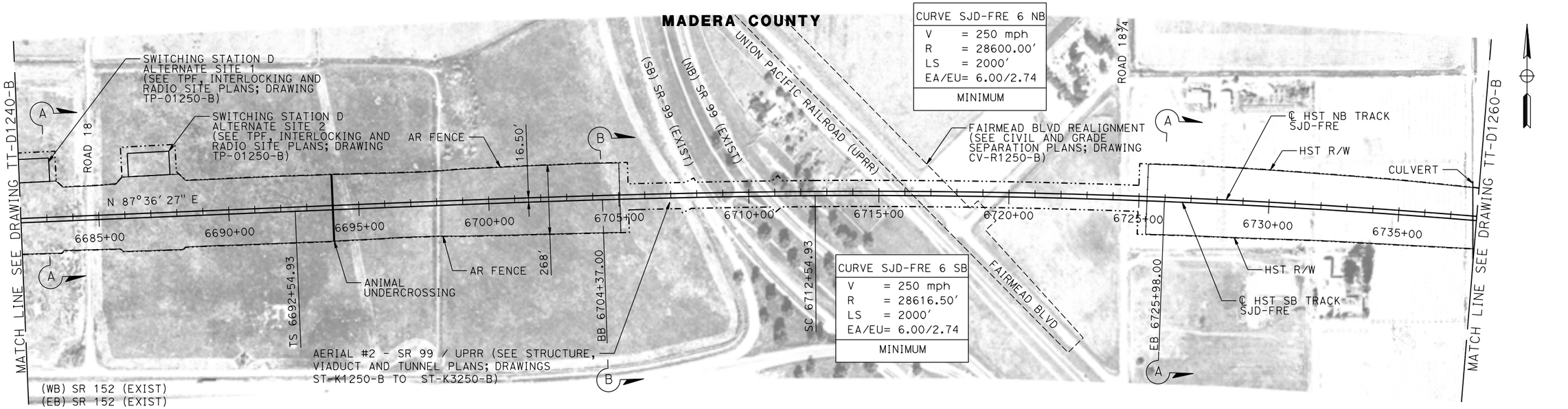

PLAN

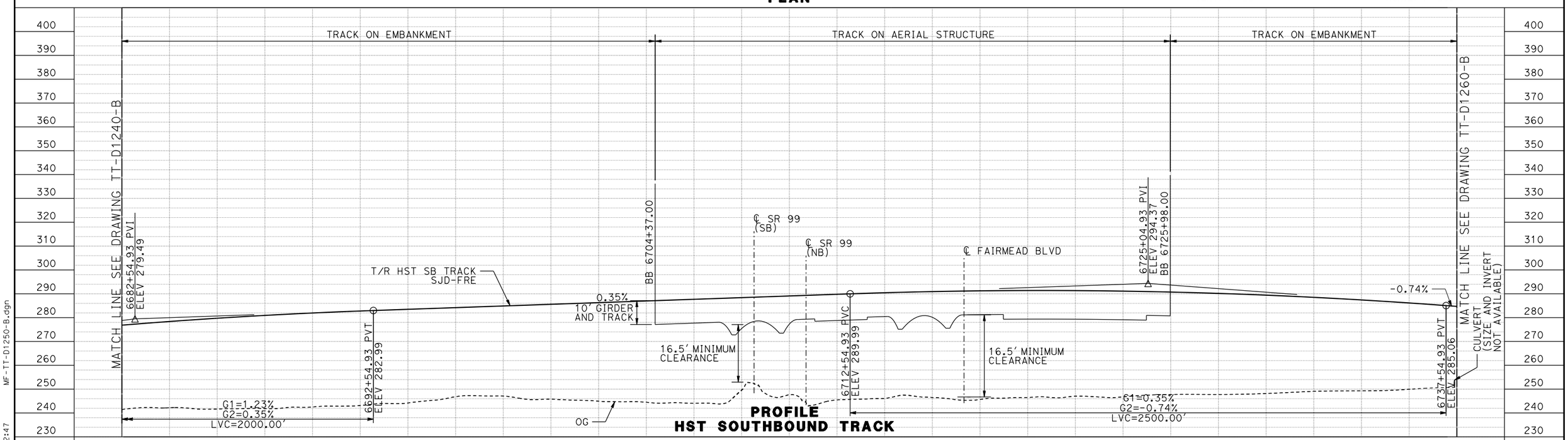

REV	DATE	BY	CHK	APP	DESCRIPTION

DESIGNED BY D. OLIVETI
DRAWN BY S. WILSON
CHECKED BY N. OUM
IN CHARGE C. LEMLEY
DATE 03/18/2016

RECORD SET
15% DESIGN SUBMITTAL

NOT FOR CONSTRUCTION

PARSONS

CALIFORNIA HIGH-SPEED RAIL AUTHORITY

CALIFORNIA HIGH-SPEED TRAIN PROJECT
MERCED TO FRESNO SECTION
CENTRAL VALLEY WYE
SR 152 (NORTH) TO ROAD 19 WYE ALTERNATIVE
TRACK PLAN AND PROFILE
SJD-FRE STA 6682+00 TO 6738+00

CONTRACT NO. HSR08-05
DRAWING NO. TT-D1250-B
SCALE AS SHOWN
SHEET NO.

MF-TT-D1250-B.dgn
08-MAR-2016 12:47
p0042226

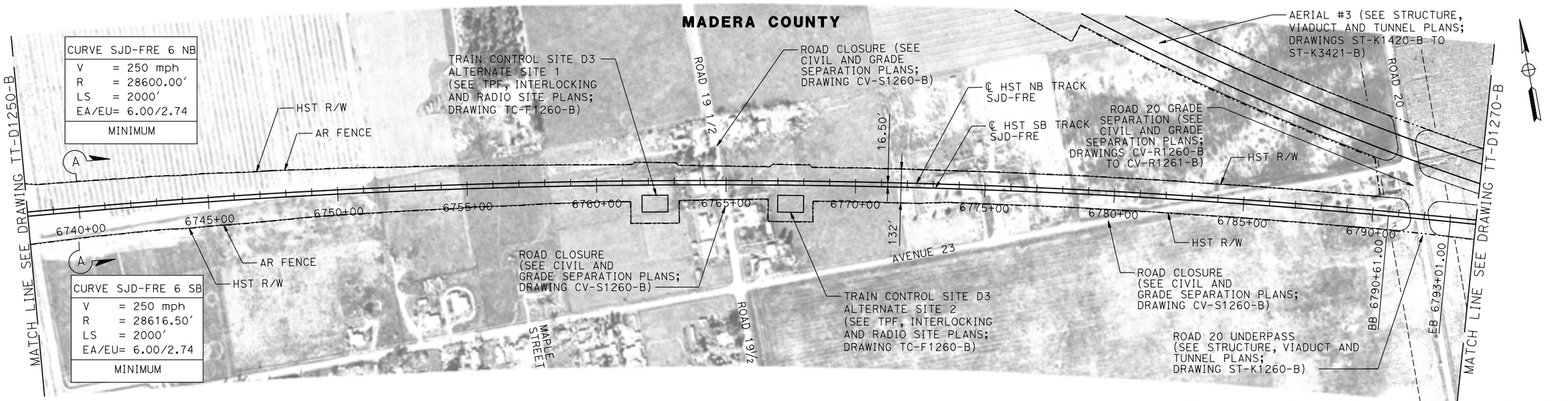

PLAN

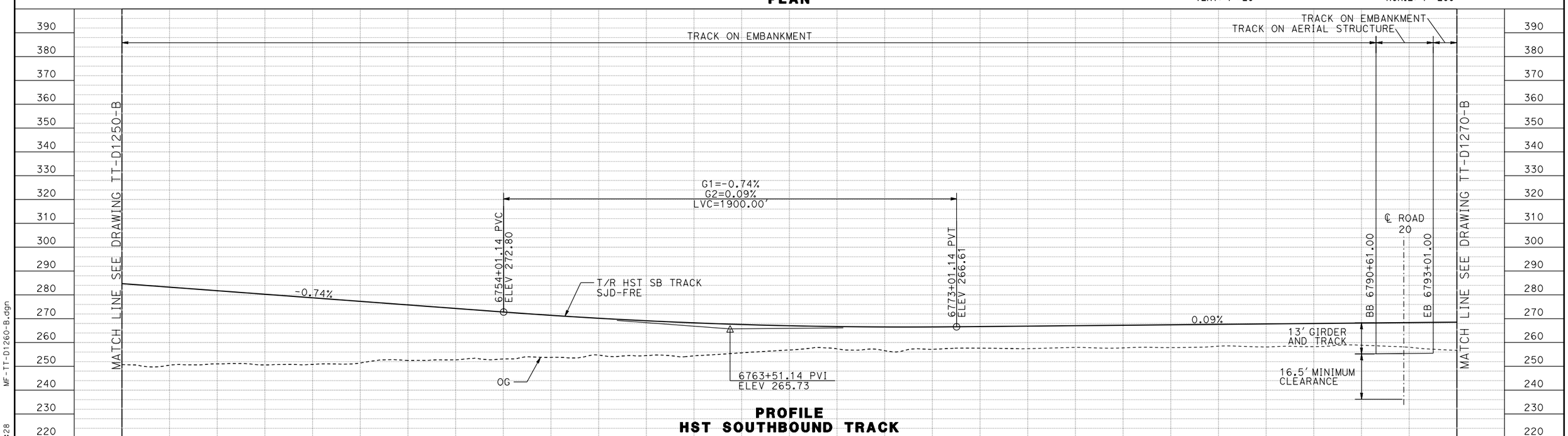

PROFILE
HST SOUTHBOUND TRACK

REV	DATE	BY	CHK	APP	DESCRIPTION

DESIGNED BY D. OLIVETI
DRAWN BY S. WILSON
CHECKED BY N. OUM
IN CHARGE C. LEMLEY
DATE 03/18/2016

RECORD SET 15% DESIGN SUBMITTAL

NOT FOR CONSTRUCTION

PARSONS

CALIFORNIA HIGH-SPEED RAIL AUTHORITY

CALIFORNIA HIGH-SPEED TRAIN PROJECT
MERCED TO FRESNO SECTION
CENTRAL VALLEY WYE
SR 152 (NORTH) TO ROAD 19 WYE ALTERNATIVE
TRACK PLAN AND PROFILE
SJD-FRE STA 6738+00 TO 6794+00

CONTRACT NO. HSR08-05
DRAWING NO. TT-D1260-B
SCALE AS SHOWN
SHEET NO.

MF-TT-D1260-B.dgn
17-MAR-2016 11:28
p005133A

MADERA COUNTY

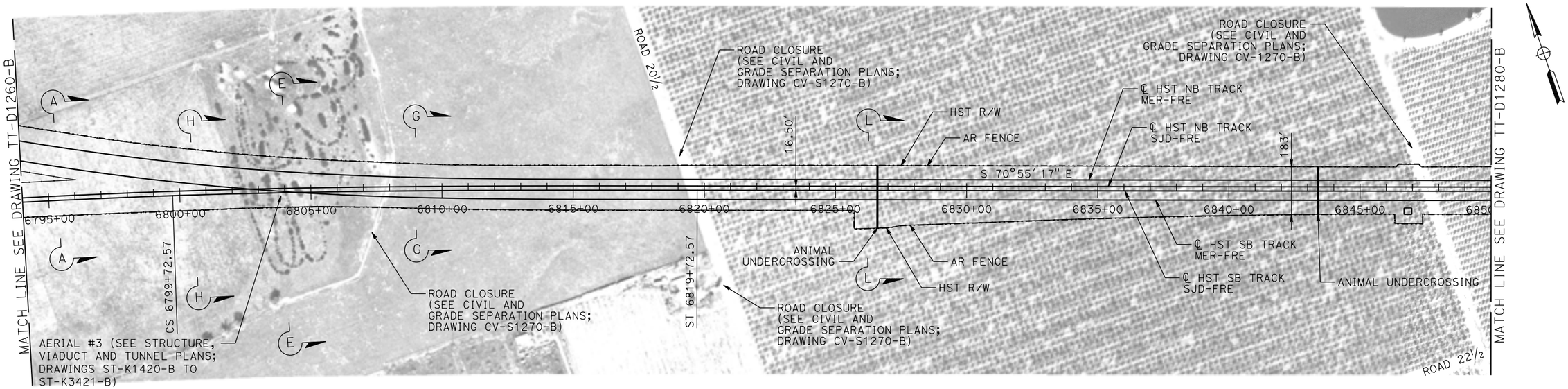

20 0 20 40 — VERT: 1"=20'

200 0 200 400 — HORIZ: 1"=200'

PLAN

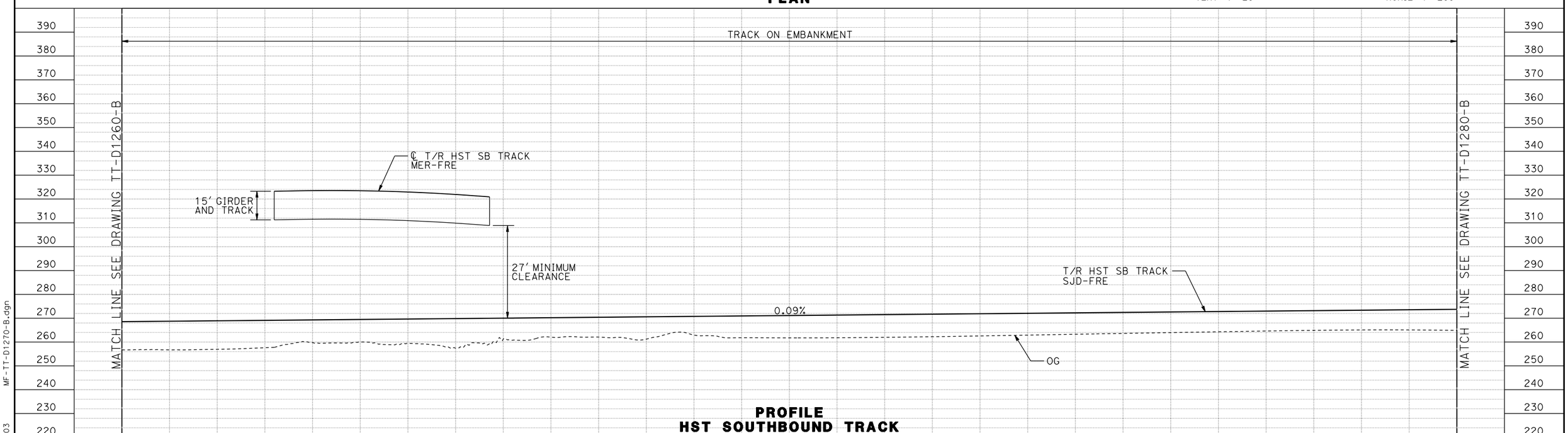

PROFILE
HST SOUTHBOUND TRACK

REV	DATE	BY	CHK	APP	DESCRIPTION

DESIGNED BY D. OLIVETI
DRAWN BY S. WILSON
CHECKED BY N. OUM
IN CHARGE C. LEMLEY
DATE 03/18/2016

RECORD SET
15% DESIGN SUBMITTAL

NOT FOR CONSTRUCTION

PARSONS

CALIFORNIA HIGH-SPEED RAIL AUTHORITY

CALIFORNIA HIGH-SPEED TRAIN PROJECT
MERCED TO FRESNO SECTION
CENTRAL VALLEY WYE
SR 152 (NORTH) TO ROAD 19 WYE ALTERNATIVE
TRACK PLAN AND PROFILE
SJD-FRE STA 6794+00 TO 6850+00

CONTRACT NO. HSR08-05
DRAWING NO. TT-D1270-B
SCALE AS SHOWN
SHEET NO.

MF-TT-D1270-B.dgn
03-MAR-2016 07:03
p0042226

MADERA COUNTY

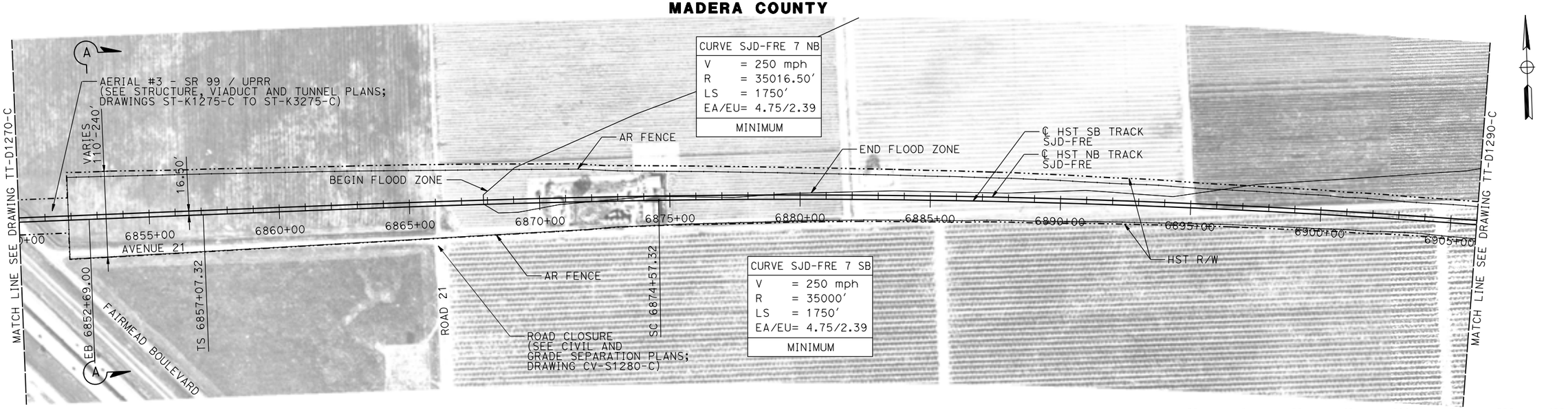

PLAN

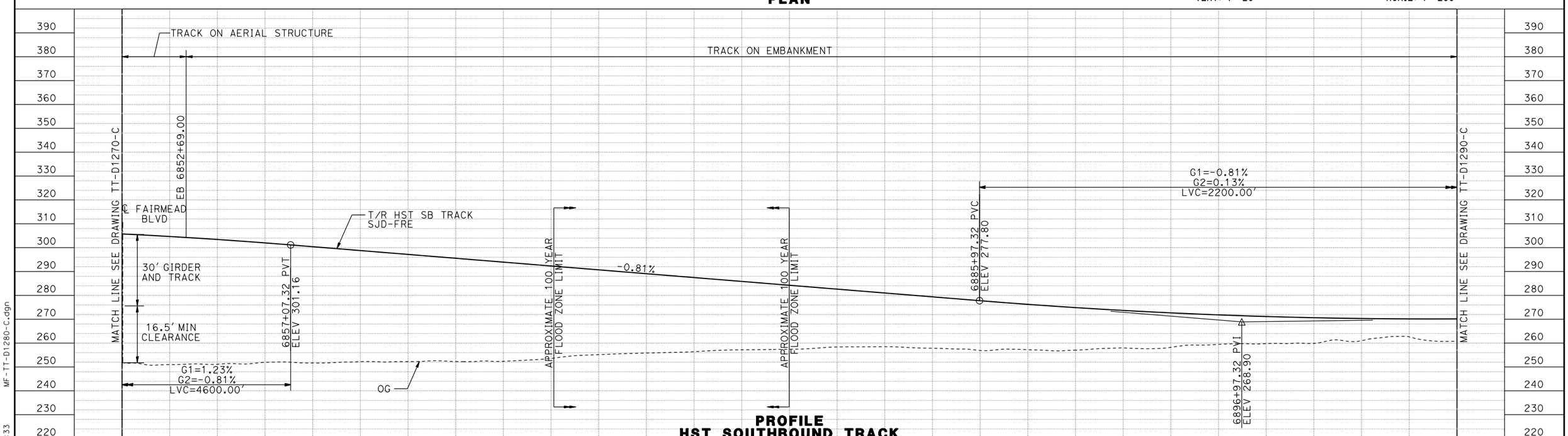

PROFILE
HST SOUTHBOUND TRACK

REV	DATE	BY	CHK	APP	DESCRIPTION

DESIGNED BY D. OLIVETI
DRAWN BY M. TACTAY
CHECKED BY N. OUM
IN CHARGE C. LEMLEY
DATE 03/18/2016

RECORD SET
15% DESIGN SUBMITTAL

NOT FOR CONSTRUCTION

PARSONS

CALIFORNIA HIGH-SPEED RAIL AUTHORITY

CALIFORNIA HIGH-SPEED TRAIN PROJECT
MERCED TO FRESNO SECTION
CENTRAL VALLEY WYE
AVENUE 21 TO ROAD 13 WYE ALTERNATIVE
TRACK PLAN AND PROFILE
SJD-FRE STA 6850+00 TO 6906+00

CONTRACT NO. HSR08-05
DRAWING NO. TT-D1280-C
SCALE AS SHOWN
SHEET NO.

MF-TT-D1280-C.dgn
17-MAR-2016 1:33
p005133A

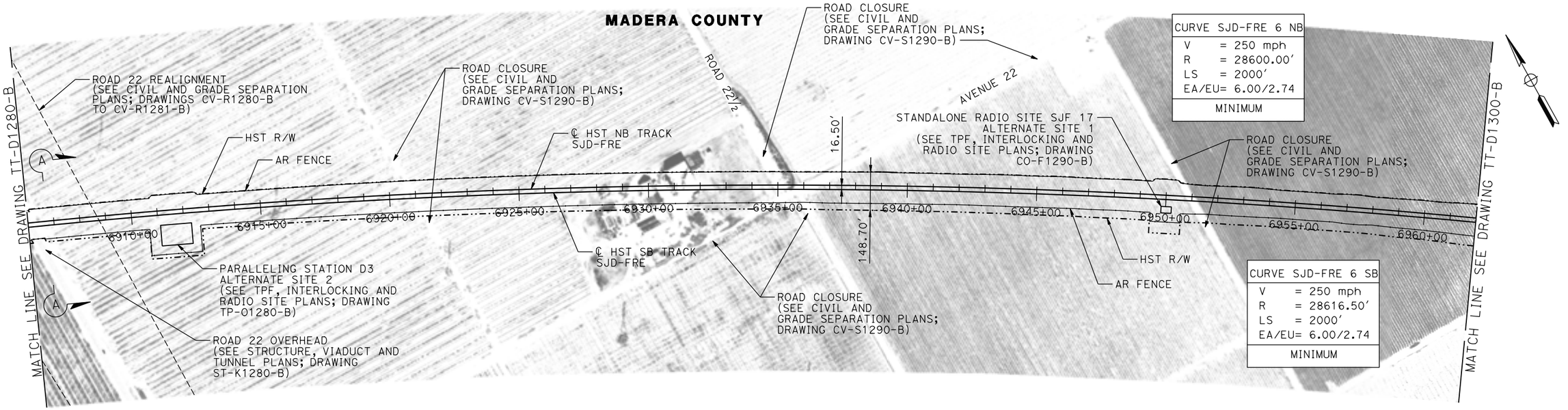

PLAN

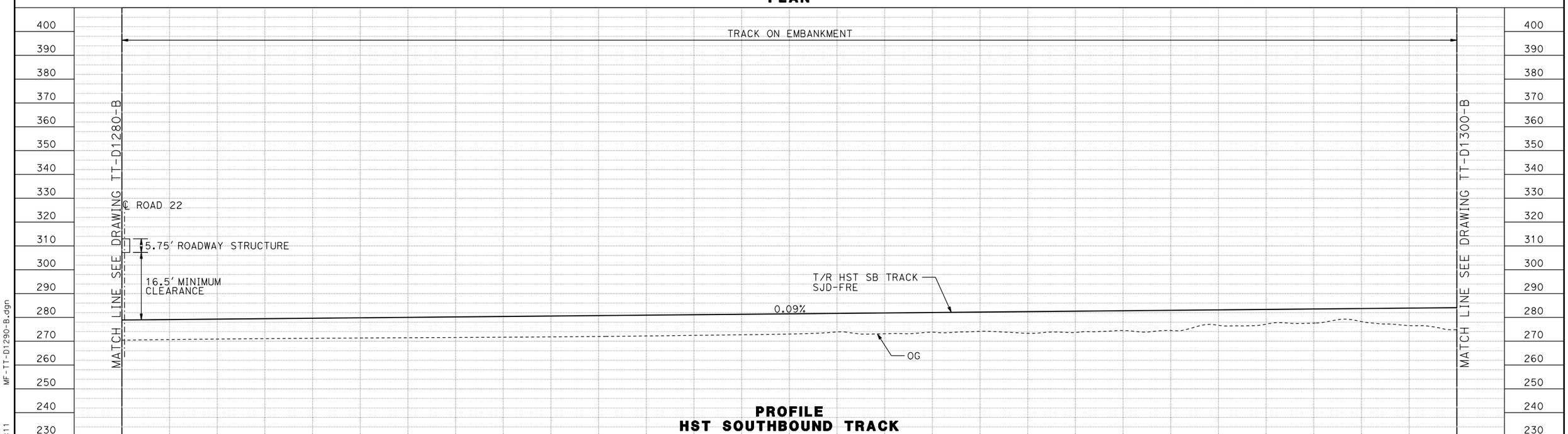

PROFILE
HST SOUTHBOUND TRACK

REV	DATE	BY	CHK	APP	DESCRIPTION

DESIGNED BY D. OLIVETI
DRAWN BY S. WILSON
CHECKED BY N. OUM
IN CHARGE C. LEMLEY
DATE 03/18/2016

RECORD SET
15% DESIGN SUBMITTAL

NOT FOR CONSTRUCTION

PARSONS

CALIFORNIA HIGH-SPEED RAIL AUTHORITY

CALIFORNIA HIGH-SPEED TRAIN PROJECT
MERCED TO FRESNO SECTION
CENTRAL VALLEY WYE
SR 152 (NORTH) TO ROAD 19 WYE ALTERNATIVE
TRACK PLAN AND PROFILE
SJD-FRE STA 6906+00 TO 6962+00

CONTRACT NO. HSR08-05
DRAWING NO. TT-D1290-B
SCALE AS SHOWN
SHEET NO.

MF-TT-D1290-B.dgn
10-MAR-2016 6:11
p0042226

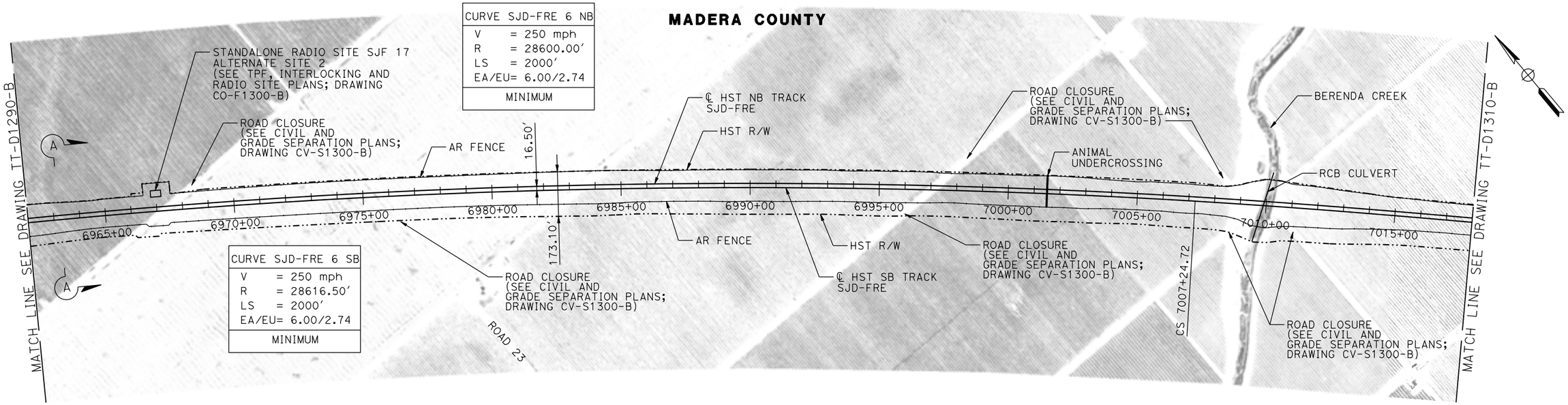

PLAN

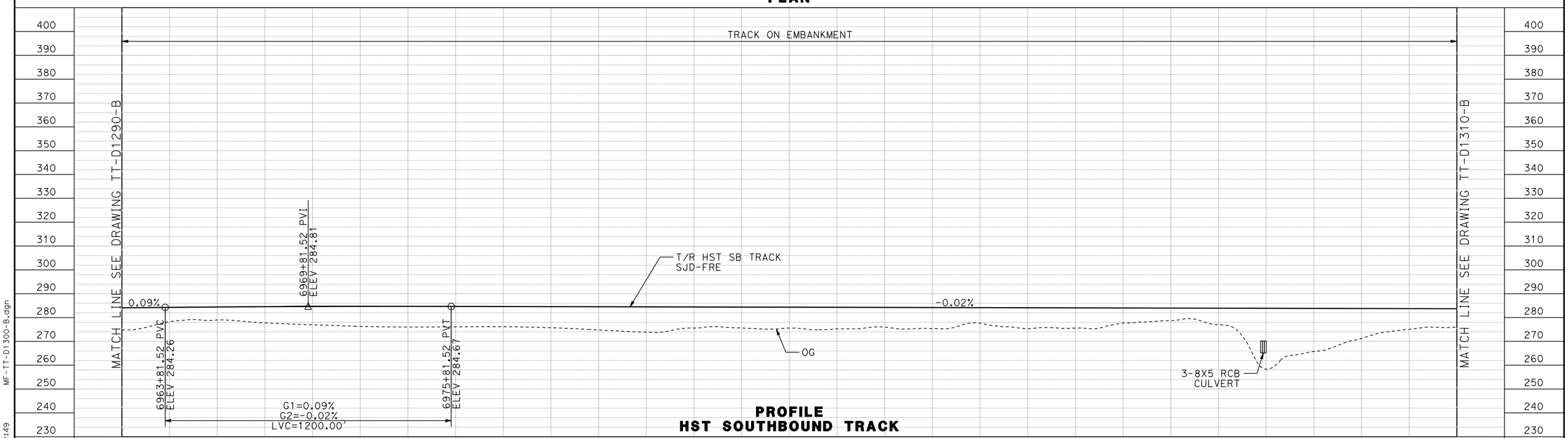

PROFILE
HST SOUTHBOUND TRACK

REV	DATE	BY	CHK	APP	DESCRIPTION

DESIGNED BY D. OLIVETI
DRAWN BY S. WILSON
CHECKED BY N. OUM
IN CHARGE C. LEMLEY
DATE 03/18/2016

RECORD SET
15% DESIGN
SUBMITTAL

NOT FOR
CONSTRUCTION

PARSONS

CALIFORNIA
HIGH-SPEED RAIL AUTHORITY

CALIFORNIA HIGH-SPEED TRAIN PROJECT
MERCED TO FRESNO SECTION
CENTRAL VALLEY WYE
SR 152 (NORTH) TO ROAD 19 WYE ALTERNATIVE
TRACK PLAN AND PROFILE
SJD-FRE STA 6962+00 TO 7018+00

CONTRACT NO. HSR08-05
DRAWING NO. TT-D1300-B
SCALE AS SHOWN
SHEET NO.

MF-TT-D1300-B.dgn
08-MAR-2016 12:49
p0042226

MADERA COUNTY

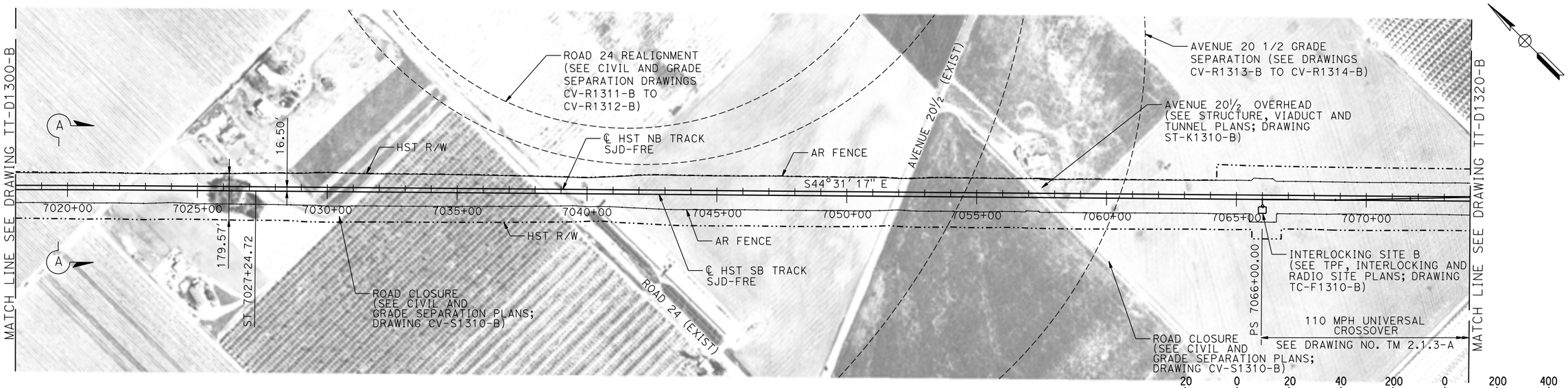

PLAN

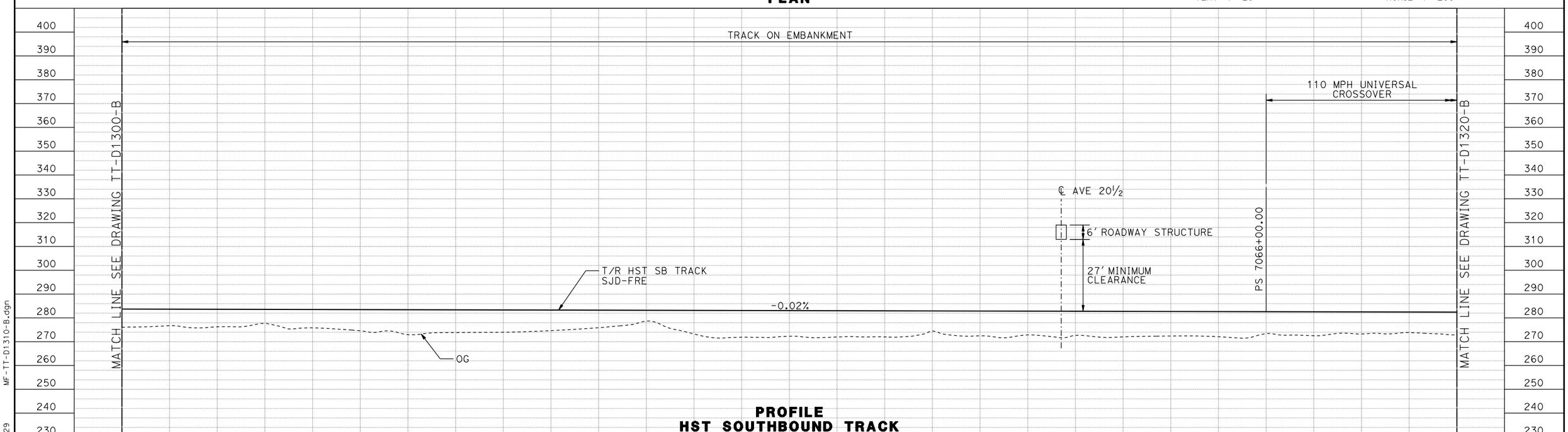

PROFILE
HST SOUTHBOUND TRACK

REV	DATE	BY	CHK	APP	DESCRIPTION

DESIGNED BY D. OLIVETI
DRAWN BY S. WILSON
CHECKED BY N. OUM
IN CHARGE C. LEMLEY
DATE 03/18/2016

RECORD SET 15% DESIGN SUBMITTAL

NOT FOR CONSTRUCTION

PARSONS

CALIFORNIA HIGH-SPEED RAIL AUTHORITY

CALIFORNIA HIGH-SPEED TRAIN PROJECT
MERCED TO FRESNO SECTION
CENTRAL VALLEY WYE
SR 152 (NORTH) TO ROAD 19 WYE ALTERNATIVE
TRACK PLAN AND PROFILE
SJD-FRE STA 7018+00 TO 7074+00

CONTRACT NO. HSR08-05
DRAWING NO. TT-D1310-B
SCALE AS SHOWN
SHEET NO.

MF-TT-D1310-B.dgn
17-MAR-2016 11:29
p005133A

MADERA COUNTY

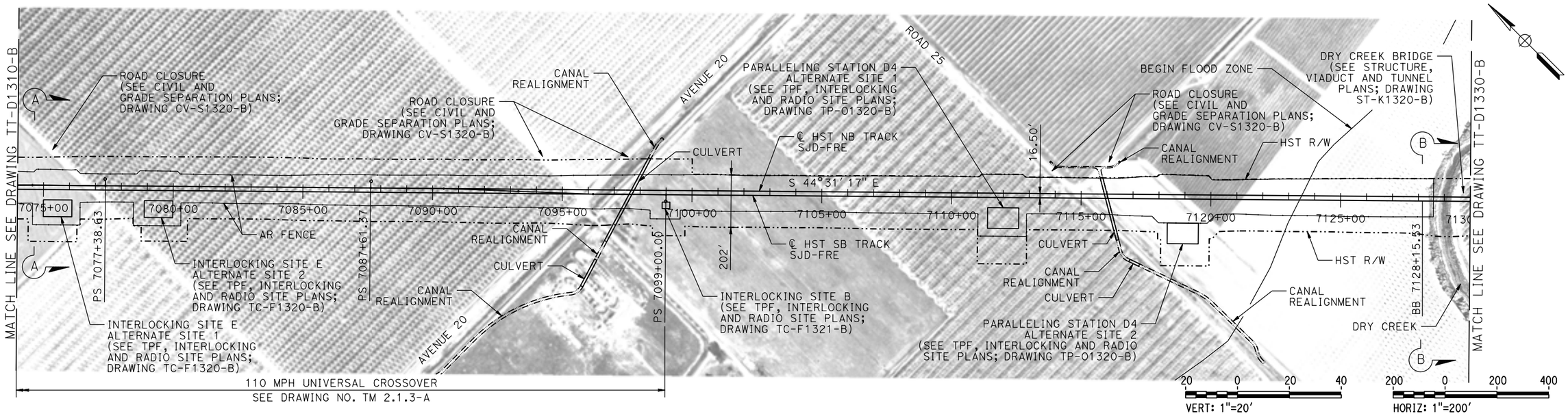

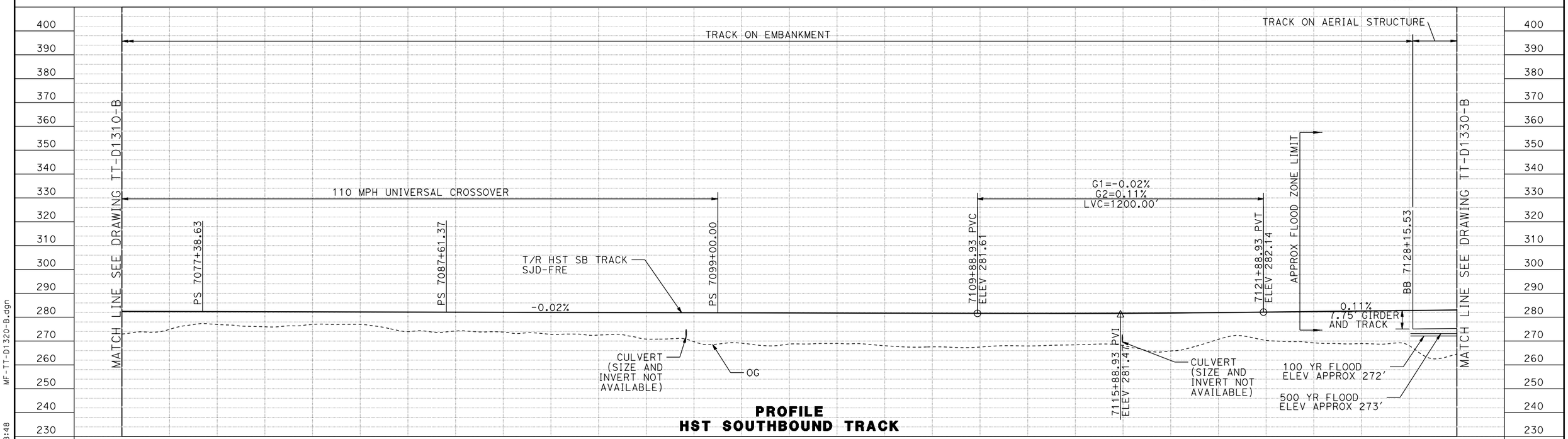

PROFILE
HST SOUTHBOUND TRACK

REV	DATE	BY	CHK	APP	DESCRIPTION

DESIGNED BY D. OLIVETI
DRAWN BY S. WILSON
CHECKED BY N. OUM
IN CHARGE C. LEMLEY
DATE 03/18/2016

RECORD SET
15% DESIGN SUBMITTAL

NOT FOR CONSTRUCTION

PARSONS

CALIFORNIA HIGH-SPEED RAIL AUTHORITY

CALIFORNIA HIGH-SPEED TRAIN PROJECT
MERCED TO FRESNO SECTION
CENTRAL VALLEY WYE
SR 152 (NORTH) TO ROAD 19 WYE ALTERNATIVE
TRACK PLAN AND PROFILE
SJD-FRE STA 7074+00 TO 7130+00

CONTRACT NO. HSR08-05
DRAWING NO. TT-D1320-B
SCALE AS SHOWN
SHEET NO.

MF-TT-D1320-B.dgn
12-MAR-2016 08:48
p0042226

MADERA COUNTY

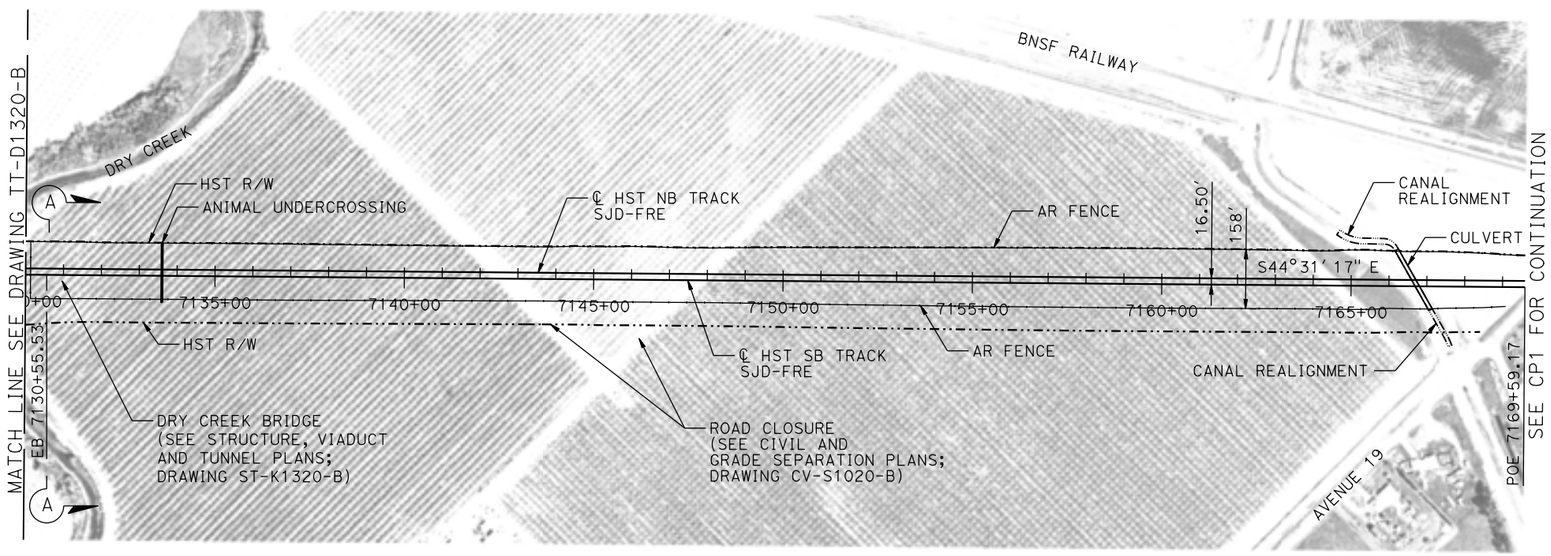

20 0 20 40 VERT: 1"=20'

200 0 200 400 HORIZ: 1"=200'

PLAN

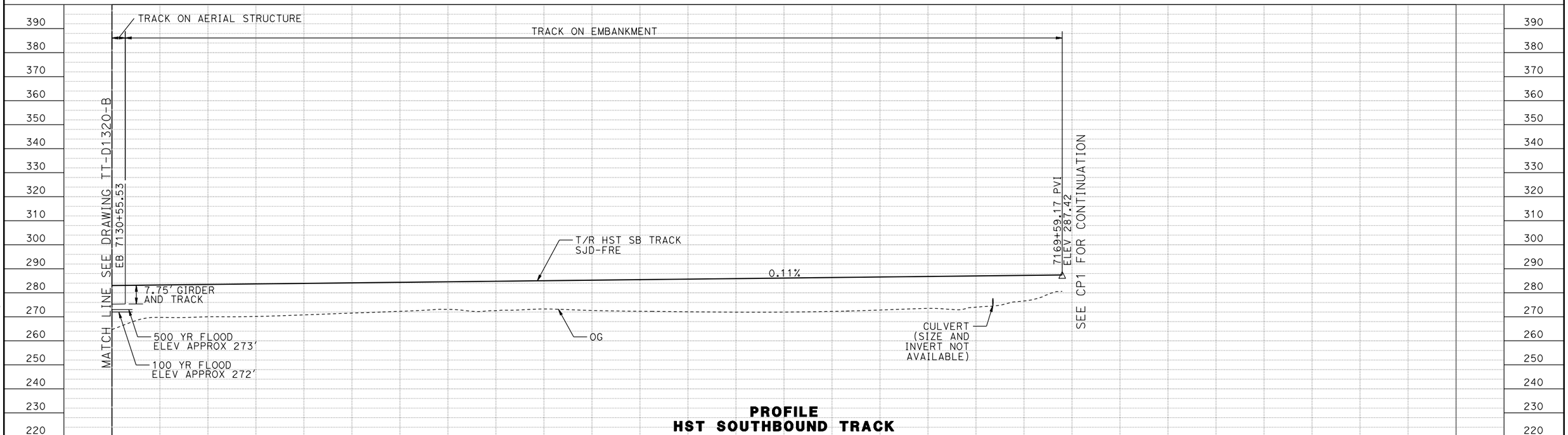

PROFILE
HST SOUTHBOUND TRACK

REV	DATE	BY	CHK	APP	DESCRIPTION

DESIGNED BY D. OLIVETI
DRAWN BY S. WILSON
CHECKED BY N. OUM
IN CHARGE C. LEMLEY
DATE 03/18/2016

RECORD SET
15% DESIGN SUBMITTAL

NOT FOR CONSTRUCTION

PARSONS

CALIFORNIA HIGH-SPEED RAIL AUTHORITY

CALIFORNIA HIGH-SPEED TRAIN PROJECT
MERCED TO FRESNO SECTION
CENTRAL VALLEY WYE
SR 152 (NORTH) TO ROAD 19 WYE ALTERNATIVE
TRACK PLAN AND PROFILE
SJD-FRE STA 7130+00 TO 7169+59.17

CONTRACT NO. HSR08-05
DRAWING NO. TT-D1330-B
SCALE AS SHOWN
SHEET NO.

MF-TT-D1330-B.dgn
10-MAR-2016 6:11
p0042226

MADERA COUNTY

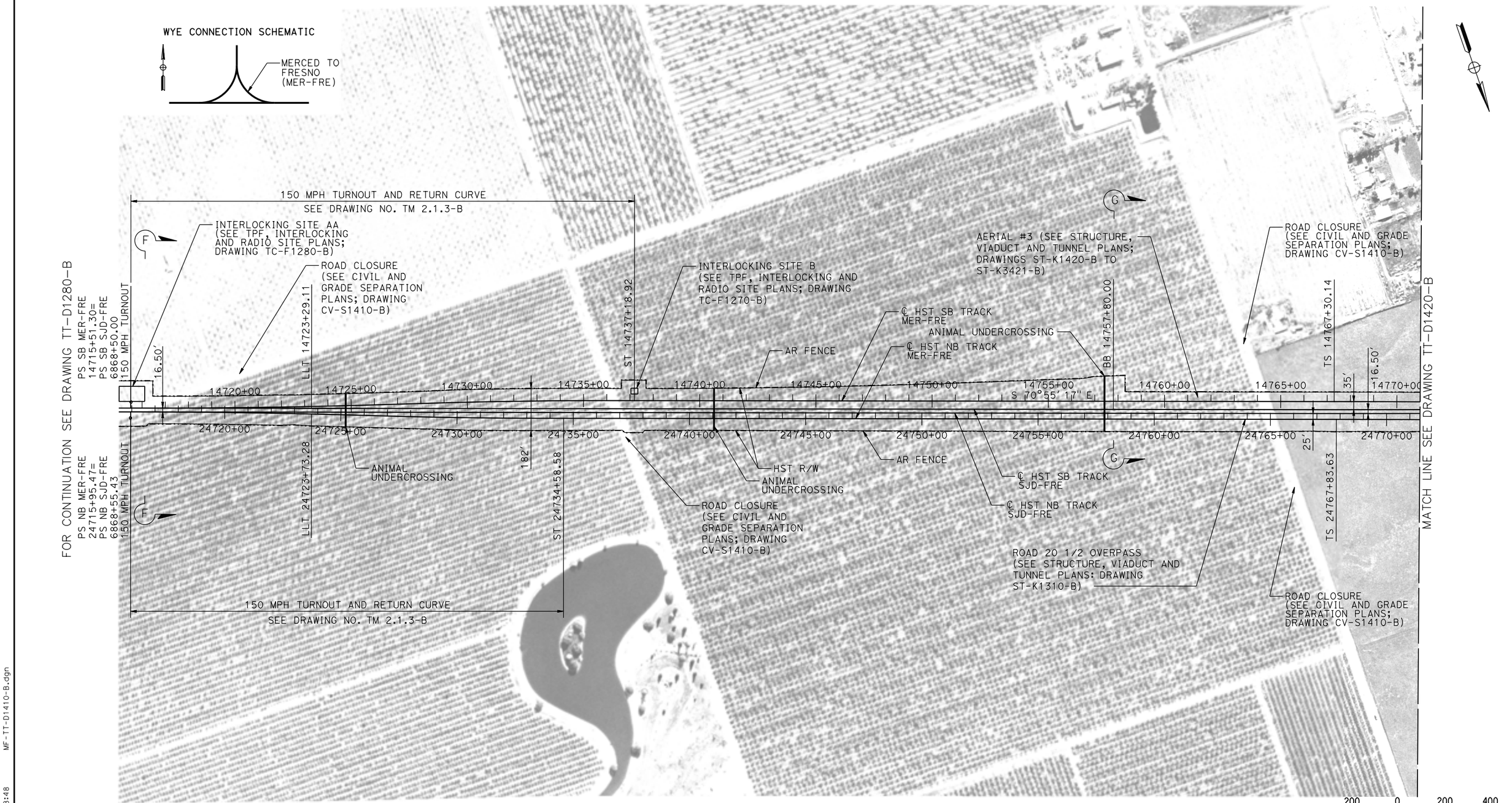

PLAN

REV	DATE	BY	CHK	APP	DESCRIPTION

DESIGNED BY D. OLIVETI
DRAWN BY S. WILSON
CHECKED BY N. OUM
IN CHARGE C. LEMLEY
DATE 03/18/2016

RECORD SET
15% DESIGN SUBMITTAL

NOT FOR CONSTRUCTION

PARSONS

CALIFORNIA HIGH-SPEED RAIL AUTHORITY

CALIFORNIA HIGH-SPEED TRAIN PROJECT
MERCED TO FRESNO SECTION
CENTRAL VALLEY WYE
SR 152 (NORTH) TO ROAD 19 WYE ALTERNATIVE
TRACK PLAN
MER-FRE 14715+51.30 TO 14771+00

CONTRACT NO. HSR08-05
DRAWING NO. TT-D1410-B
SCALE AS SHOWN
SHEET NO.

MF-TT-D1410-B.dgn
12-MAR-2016 08:48
p0042226

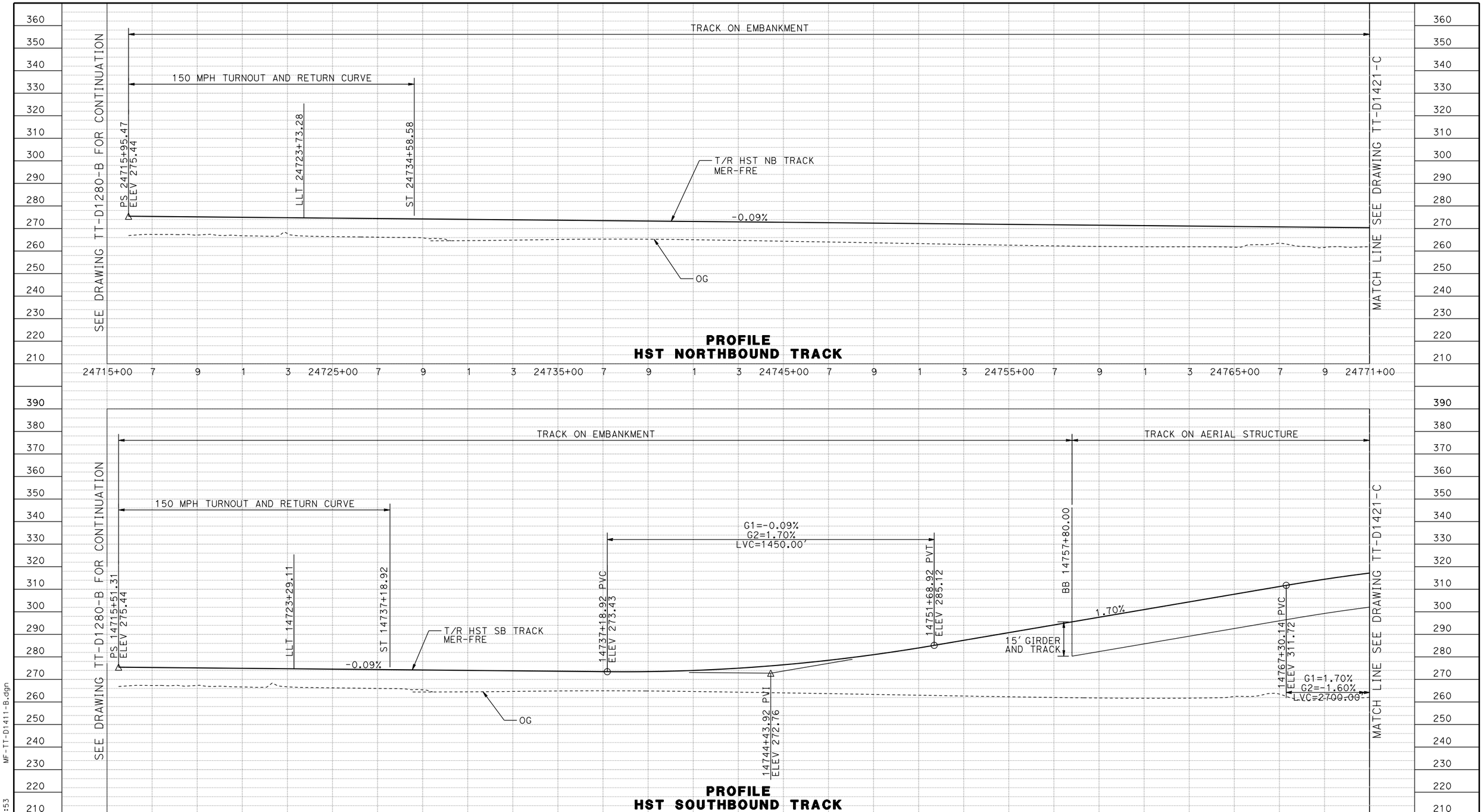

REV	DATE	BY	CHK	APP	DESCRIPTION

DESIGNED BY D. OLIVETI
DRAWN BY S. WILSON
CHECKED BY N. OUM
IN CHARGE C. LEMLEY
DATE 03/18/2016

RECORD SET
15% DESIGN SUBMITTAL

NOT FOR CONSTRUCTION

PARSONS

CALIFORNIA HIGH-SPEED RAIL AUTHORITY

CALIFORNIA HIGH-SPEED TRAIN PROJECT
MERCED TO FRESNO SECTION
CENTRAL VALLEY WYE
SR 152 (NORTH) TO ROAD 19 WYE ALTERNATIVE
TRACK PROFILE
MER-FRE 14715+00 TO 14771+00

CONTRACT NO. HSR08-05
DRAWING NO. TT-D1411-B
SCALE AS SHOWN
SHEET NO.

MF-TT-D1411-B.dgn
08-MAR-2016 12:53
p0042226

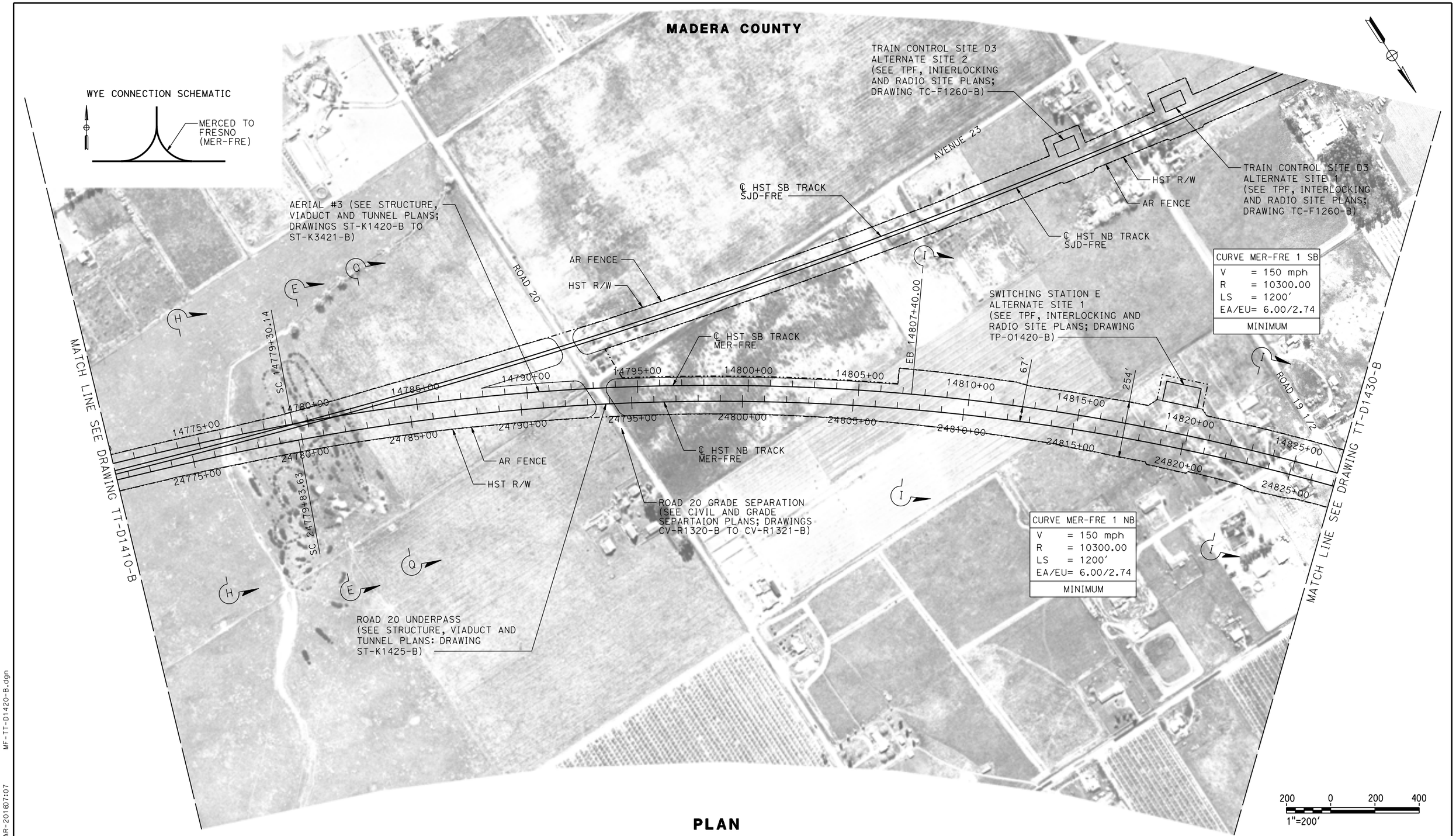

PLAN

REV	DATE	BY	CHK	APP	DESCRIPTION

DESIGNED BY D. OLIVETI
DRAWN BY S. WILSON
CHECKED BY N. OUM
IN CHARGE C. LEMLEY
DATE 03/18/2016

RECORD SET 15% DESIGN SUBMITTAL

NOT FOR CONSTRUCTION

PARSONS

CALIFORNIA HIGH-SPEED RAIL AUTHORITY

CALIFORNIA HIGH-SPEED TRAIN PROJECT
MERCED TO FRESNO SECTION
CENTRAL VALLEY WYE
SR 152 (NORTH) TO ROAD 19 WYE ALTERNATIVE
TRACK PLAN
MER-FRE 14771+00 TO 14827+00

CONTRACT NO. HST02-05
DRAWING NO. TT-D1420-B
SCALE AS SHOWN
SHEET NO.

MF-TT-D1420-B.dgn
03-MAR-2016 07:07
p0042226

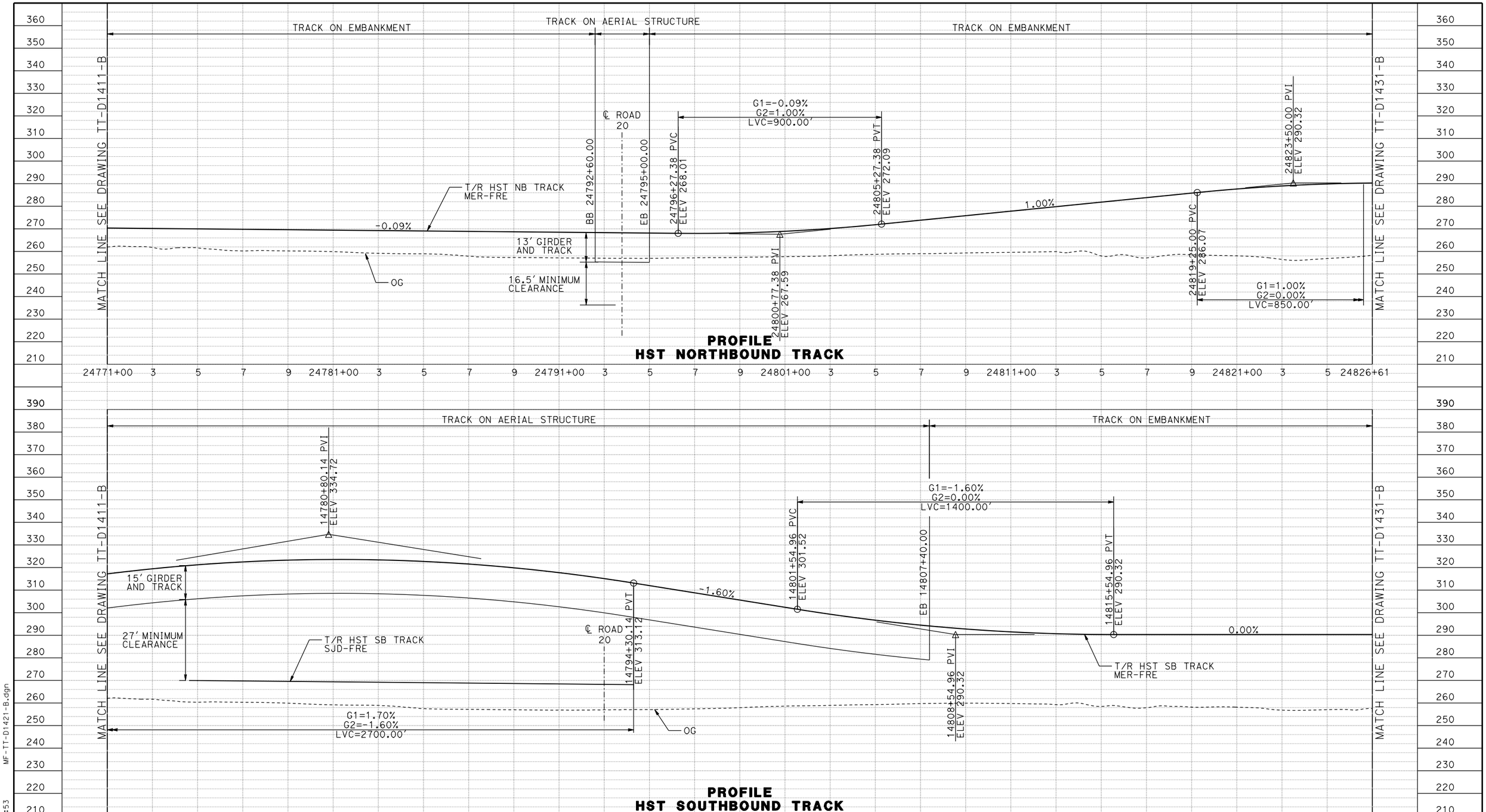

REV	DATE	BY	CHK	APP	DESCRIPTION

DESIGNED BY D. OLIVETI
DRAWN BY S. WILSON
CHECKED BY N. OUM
IN CHARGE C. LEMLEY
DATE 03/18/2016

RECORD SET
15% DESIGN SUBMITTAL

NOT FOR CONSTRUCTION

PARSONS

CALIFORNIA HIGH-SPEED RAIL AUTHORITY

CALIFORNIA HIGH-SPEED TRAIN PROJECT
MERCED TO FRESNO SECTION
CENTRAL VALLEY WYE
SR 152 (NORTH) TO ROAD 19 WYE ALTERNATIVE
TRACK PROFILE
MER-FRE 14771+00 TO 14827+00

CONTRACT NO. HSR08-05
DRAWING NO. TT-D1421-B
SCALE AS SHOWN
SHEET NO.

MF-TT-D1421-B.dgn
08-MAR-2016 2:53
p0042226

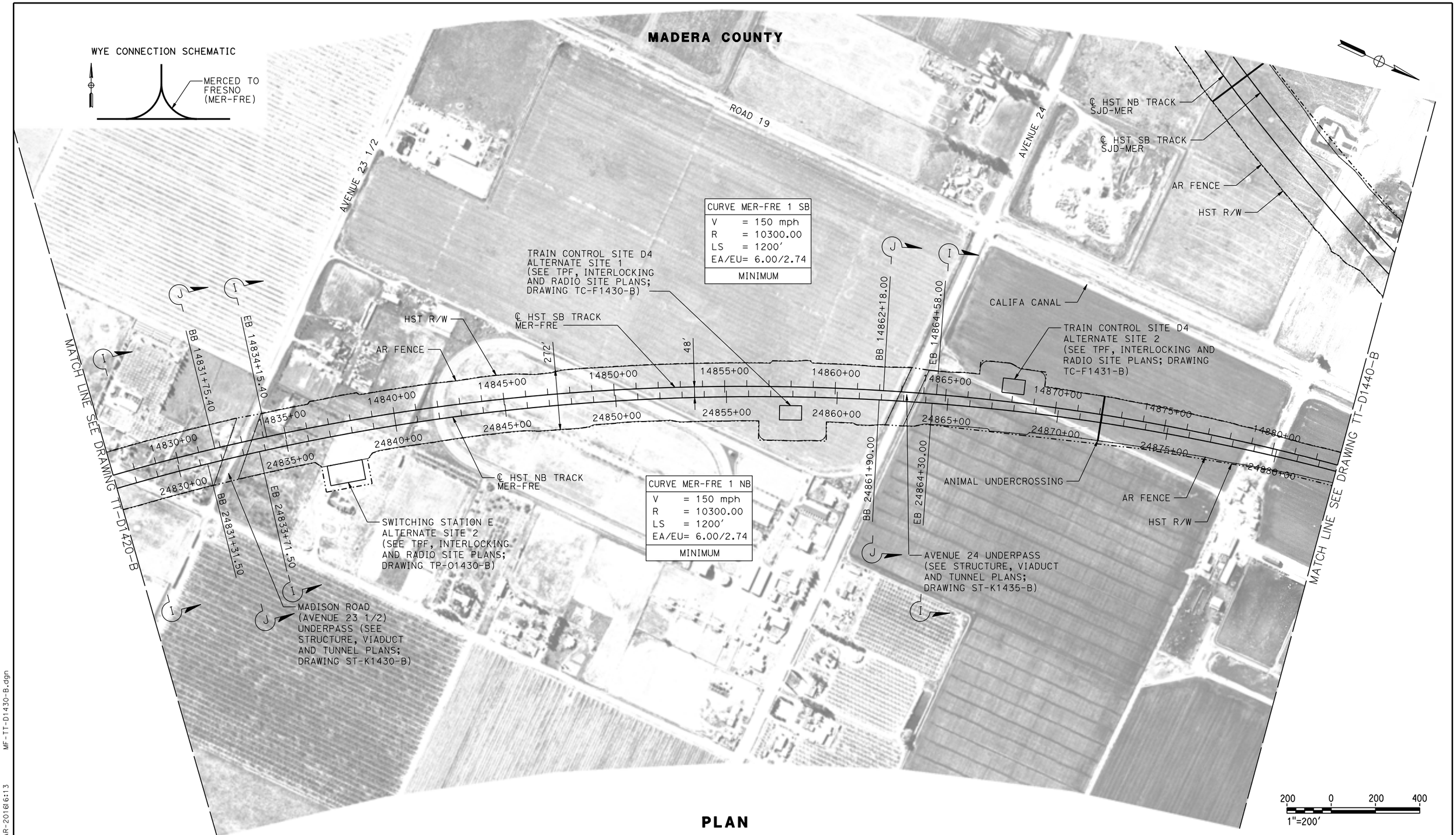

PLAN

REV	DATE	BY	CHK	APP	DESCRIPTION

DESIGNED BY D. OLIVETI
DRAWN BY S. WILSON
CHECKED BY N. OUM
IN CHARGE C. LEMLEY
DATE 03/18/2016

RECORD SET
15% DESIGN SUBMITTAL

NOT FOR CONSTRUCTION

PARSONS

CALIFORNIA HIGH-SPEED RAIL AUTHORITY

CALIFORNIA HIGH-SPEED TRAIN PROJECT
MERCED TO FRESNO SECTION
CENTRAL VALLEY WYE
SR 152 (NORTH) TO ROAD 19 WYE ALTERNATIVE
TRACK PLAN
MER-FRE 14827+00 TO 14883+00

CONTRACT NO. HSR08-05
DRAWING NO. TT-D1430-B
SCALE AS SHOWN
SHEET NO.

MF-TT-D1430-B.dgn
10-MAR-2016 16:13
p0042226

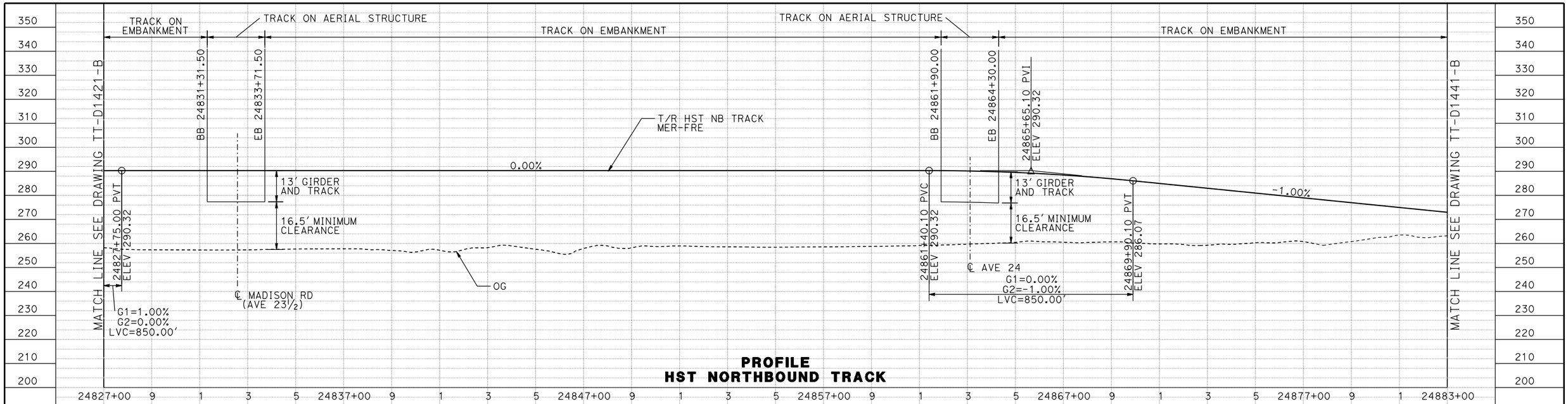

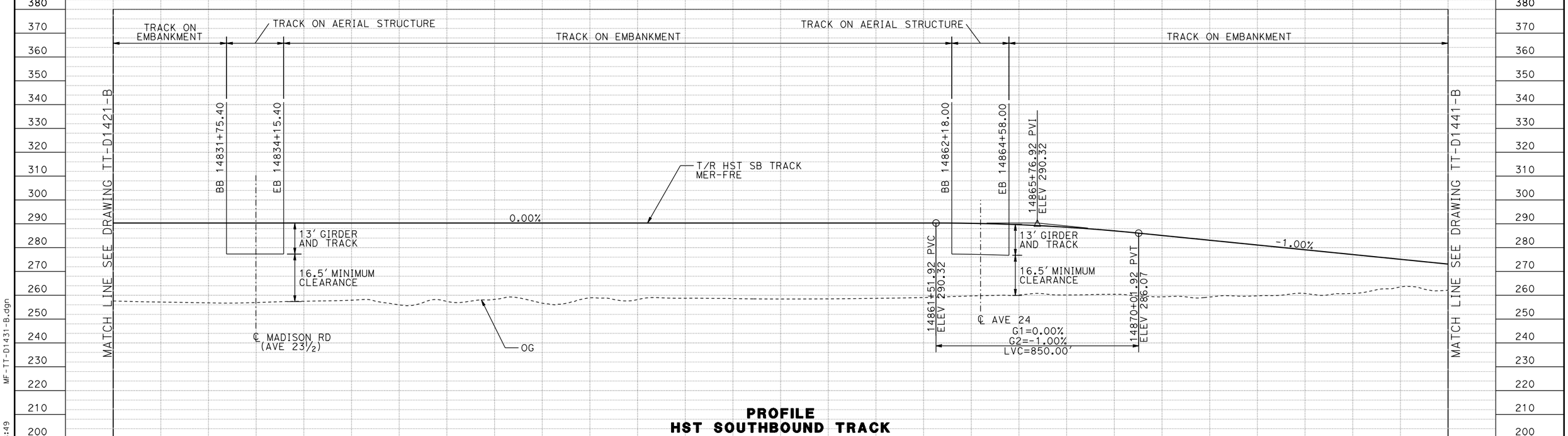

REV	DATE	BY	CHK	APP	DESCRIPTION

DESIGNED BY D. OLIVETI
DRAWN BY S. WILSON
CHECKED BY N. OUM
IN CHARGE C. LEMLEY
DATE 03/18/2016

RECORD SET
15% DESIGN SUBMITTAL

NOT FOR CONSTRUCTION

PARSONS

CALIFORNIA HIGH-SPEED RAIL AUTHORITY

CALIFORNIA HIGH-SPEED TRAIN PROJECT
MERCED TO FRESNO SECTION
CENTRAL VALLEY WYE
SR 152 (NORTH) TO ROAD 19 WYE ALTERNATIVE
TRACK PROFILE
MER-FRE 14827+00 TO 14833+00

CONTRACT NO. HSR08-05
DRAWING NO. TT-D1431-B
SCALE AS SHOWN
SHEET NO.

MF-TT-D1431-B.dgn
12-MAR-2016 08:49
p0042226

MADERA COUNTY

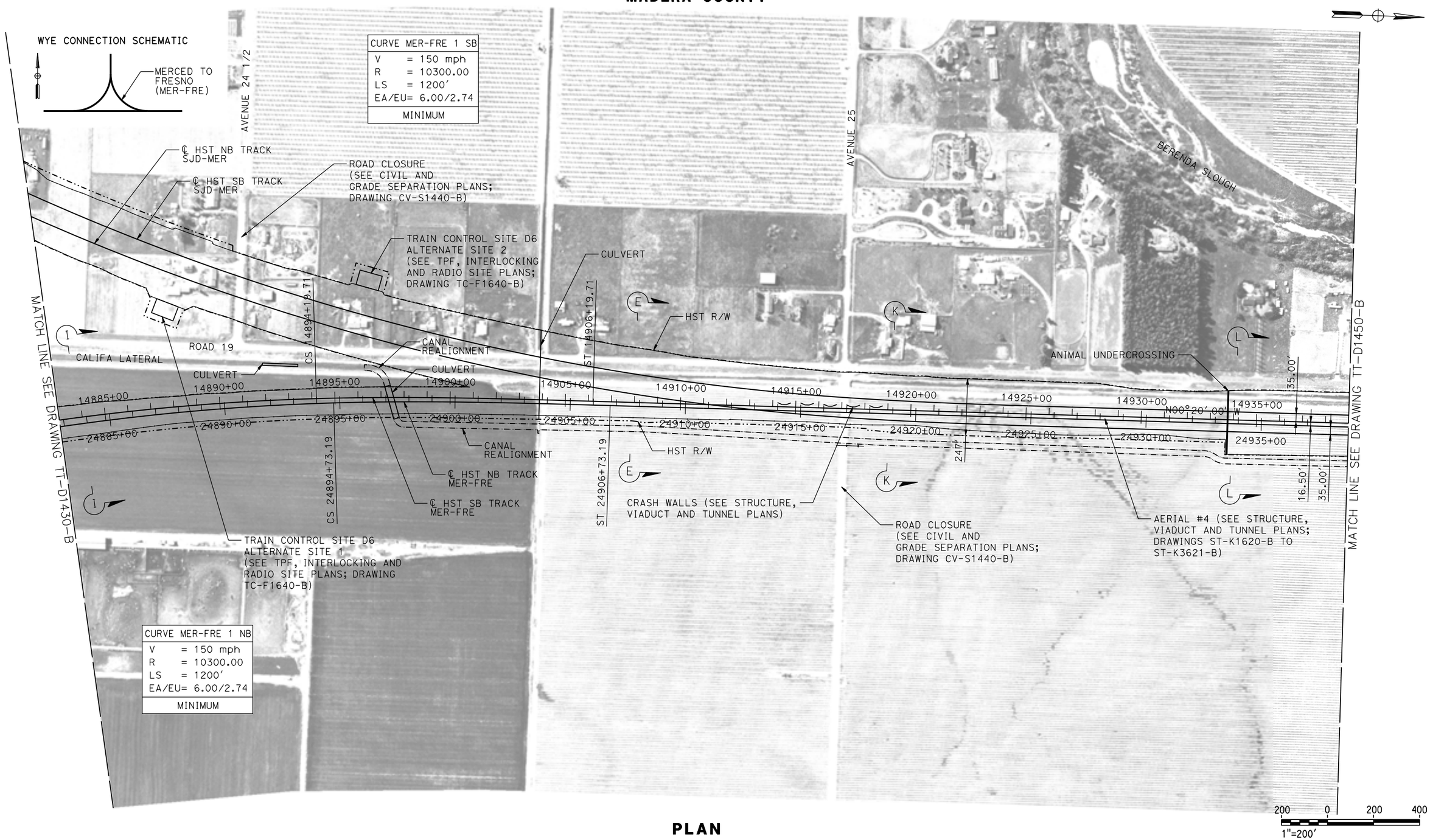

PLAN

REV	DATE	BY	CHK	APP	DESCRIPTION

DESIGNED BY D. OLIVETI
DRAWN BY S. WILSON
CHECKED BY N. OUM
IN CHARGE C. LEMLEY
DATE 03/18/2016

RECORD SET 15% DESIGN SUBMITTAL

NOT FOR CONSTRUCTION

PARSONS

CALIFORNIA HIGH-SPEED RAIL AUTHORITY

CALIFORNIA HIGH-SPEED TRAIN PROJECT
MERCED TO FRESNO SECTION
CENTRAL VALLEY WYE
SR 152 (NORTH) TO ROAD 19 WYE ALTERNATIVE
TRACK PLAN
MER-FRE 14883+00 TO 14939+00

CONTRACT NO. HSR08-05
DRAWING NO. TT-D1440-B
SCALE AS SHOWN
SHEET NO.

WF-TT-D1440-B.dgn 12-MAR-2016 8:49 p0042226

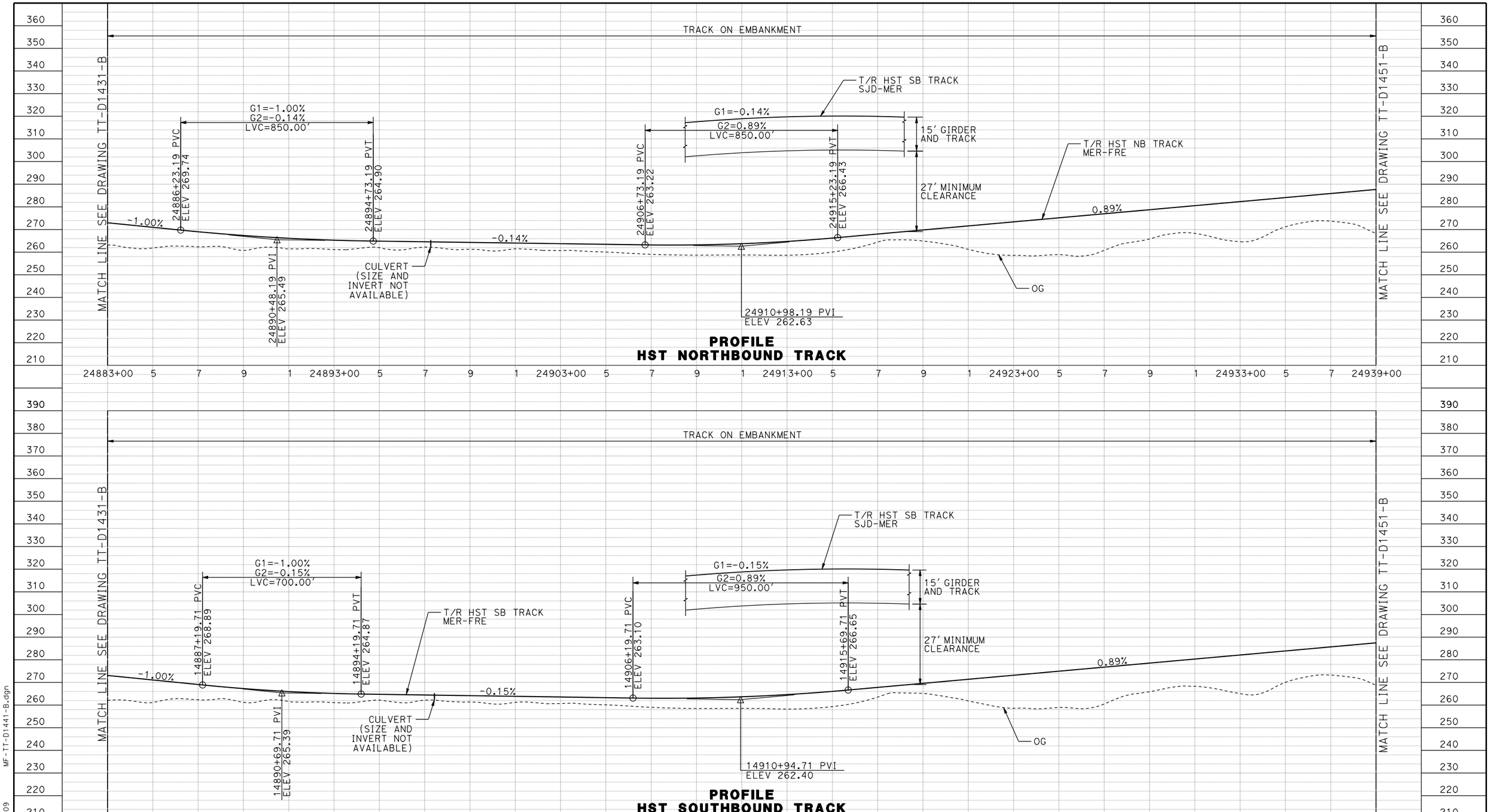

PROFILE
HST NORTHBOUND TRACK

PROFILE
HST SOUTHBOUND TRACK

REV	DATE	BY	CHK	APP	DESCRIPTION

DESIGNED BY D. OLIVETI
DRAWN BY S. WILSON
CHECKED BY N. OUM
IN CHARGE C. LEMLEY
DATE 03/18/2016

RECORD SET
15% DESIGN SUBMITTAL

NOT FOR CONSTRUCTION

PARSONS

CALIFORNIA HIGH-SPEED RAIL AUTHORITY

CALIFORNIA HIGH-SPEED TRAIN PROJECT
MERCED TO FRESNO SECTION
CENTRAL VALLEY WYE
SR 152 (NORTH) TO ROAD 19 WYE ALTERNATIVE
TRACK PROFILE
MER-FRE 14883+00 TO 14939+00

CONTRACT NO. HSR08-05
DRAWING NO. TT-D1441-B
SCALE AS SHOWN
SHEET NO.

MF-TT-D1441-B.dgn
03-MAR-2016 07:09
p0042226

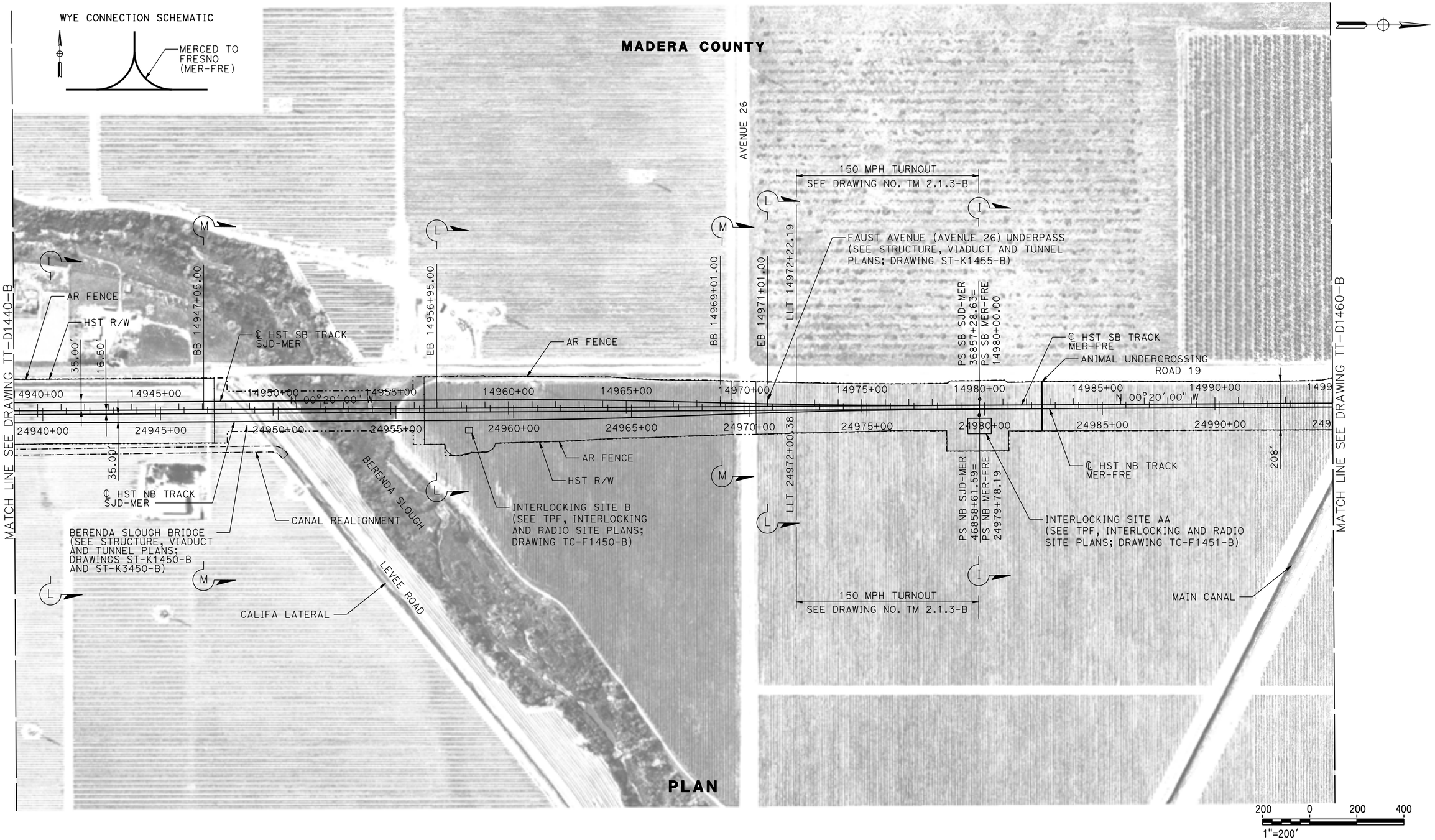

REV	DATE	BY	CHK	APP	DESCRIPTION

DESIGNED BY D. OLIVETI
DRAWN BY S. WILSON
CHECKED BY N. OUM
IN CHARGE C. LEMLEY
DATE 03/18/2016

RECORD SET
15% DESIGN SUBMITTAL

NOT FOR CONSTRUCTION

PARSONS

CALIFORNIA HIGH-SPEED RAIL AUTHORITY

CALIFORNIA HIGH-SPEED TRAIN PROJECT
MERCED TO FRESNO SECTION
CENTRAL VALLEY WYE
SR 152 (NORTH) TO ROAD 19 WYE ALTERNATIVE
TRACK PLAN
MER-FRE 14939+00 TO 14995+00

CONTRACT NO. HSR08-05
DRAWING NO. TT-D1450-B
SCALE AS SHOWN
SHEET NO.

MF-TT-D1450-B.dgn
12-MAR-2016 08:50
p0042226

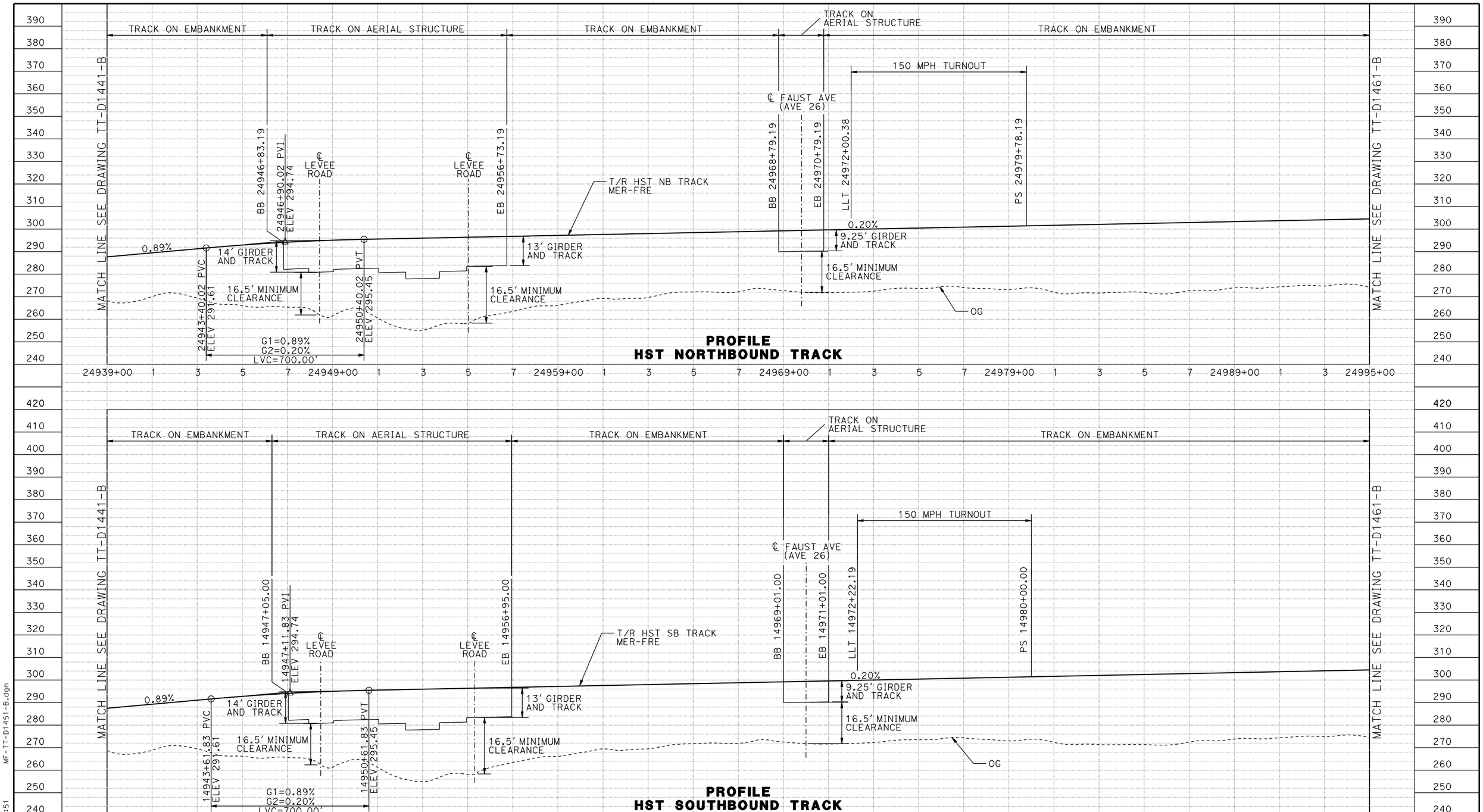

REV	DATE	BY	CHK	APP	DESCRIPTION

DESIGNED BY D. OLIVETI
DRAWN BY S. WILSON
CHECKED BY N. OUM
IN CHARGE C. LEMLEY
DATE 03/18/2016

RECORD SET
15% DESIGN SUBMITTAL

NOT FOR CONSTRUCTION

PARSONS

CALIFORNIA HIGH-SPEED RAIL AUTHORITY

CALIFORNIA HIGH-SPEED TRAIN PROJECT
MERCED TO FRESNO SECTION

CENTRAL VALLEY WYE
SR 152 (NORTH) TO ROAD 19 WYE ALTERNATIVE
TRACK PROFILE
MER-FRE 14939+00 TO 14995+00

CONTRACT NO. HSR08-05
DRAWING NO. TT-D1451-B
SCALE AS SHOWN
SHEET NO.

MF-TT-D1451-B.dgn
12-MAR-2016 08:51
p0042226

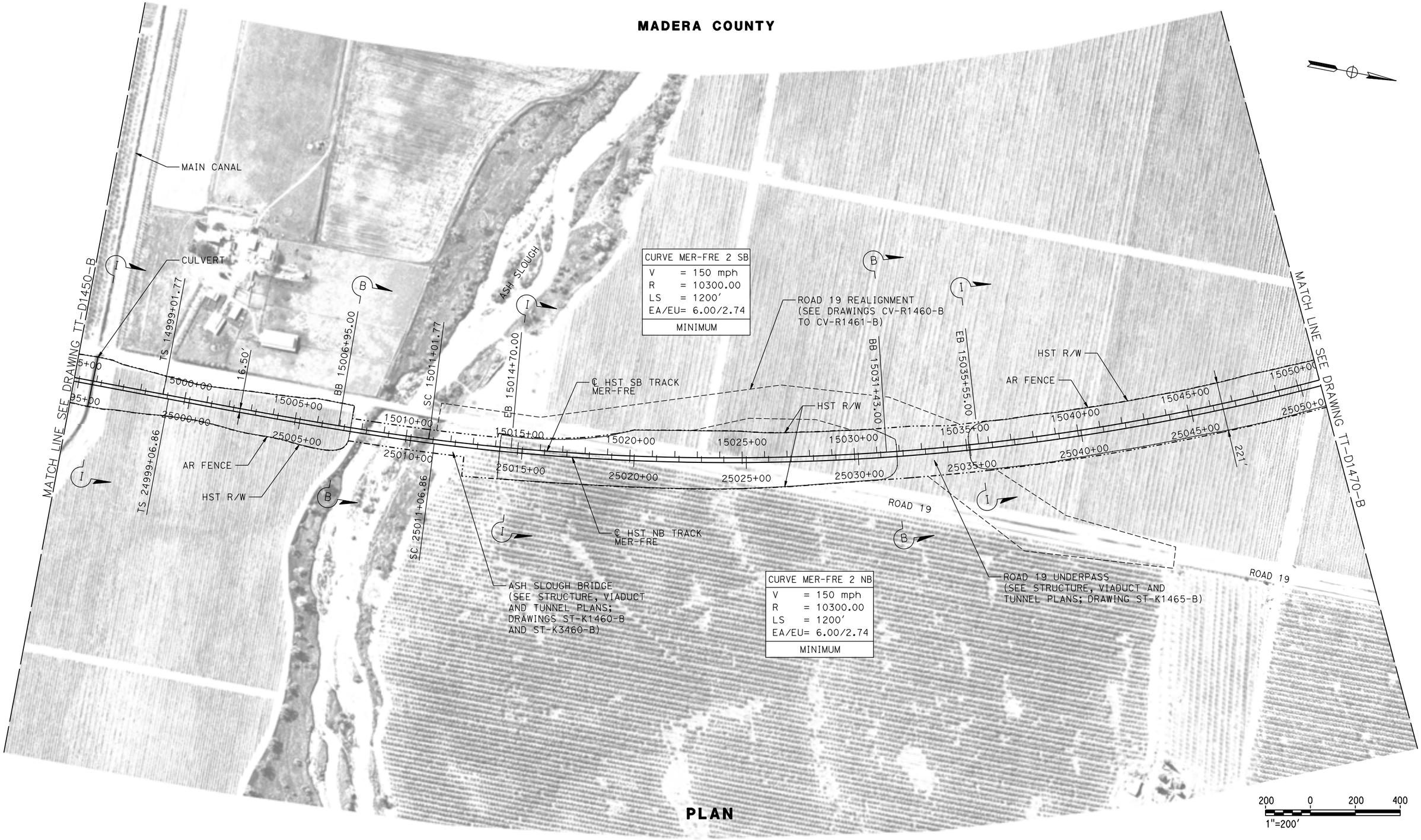

PLAN

REV	DATE	BY	CHK	APP	DESCRIPTION

DESIGNED BY D. OLIVETI
DRAWN BY S. WILSON
CHECKED BY N. OUM
IN CHARGE C. LEMLEY
DATE 03/18/2016

RECORD SET
15% DESIGN SUBMITTAL

NOT FOR CONSTRUCTION

PARSONS

CALIFORNIA HIGH-SPEED RAIL AUTHORITY

CALIFORNIA HIGH-SPEED TRAIN PROJECT
MERCED TO FRESNO SECTION
CENTRAL VALLEY WYE
SR 152 (NORTH) TO ROAD 19 WYE ALTERNATIVE
TRACK PLAN
MER-FRE 14995+00 TO 15051+00

CONTRACT NO. HSR08-05
DRAWING NO. TT-D1460-B
SCALE AS SHOWN
SHEET NO.

03-MAR-2016 07:10 MF-TT-D1460-B.dgn
p0042226

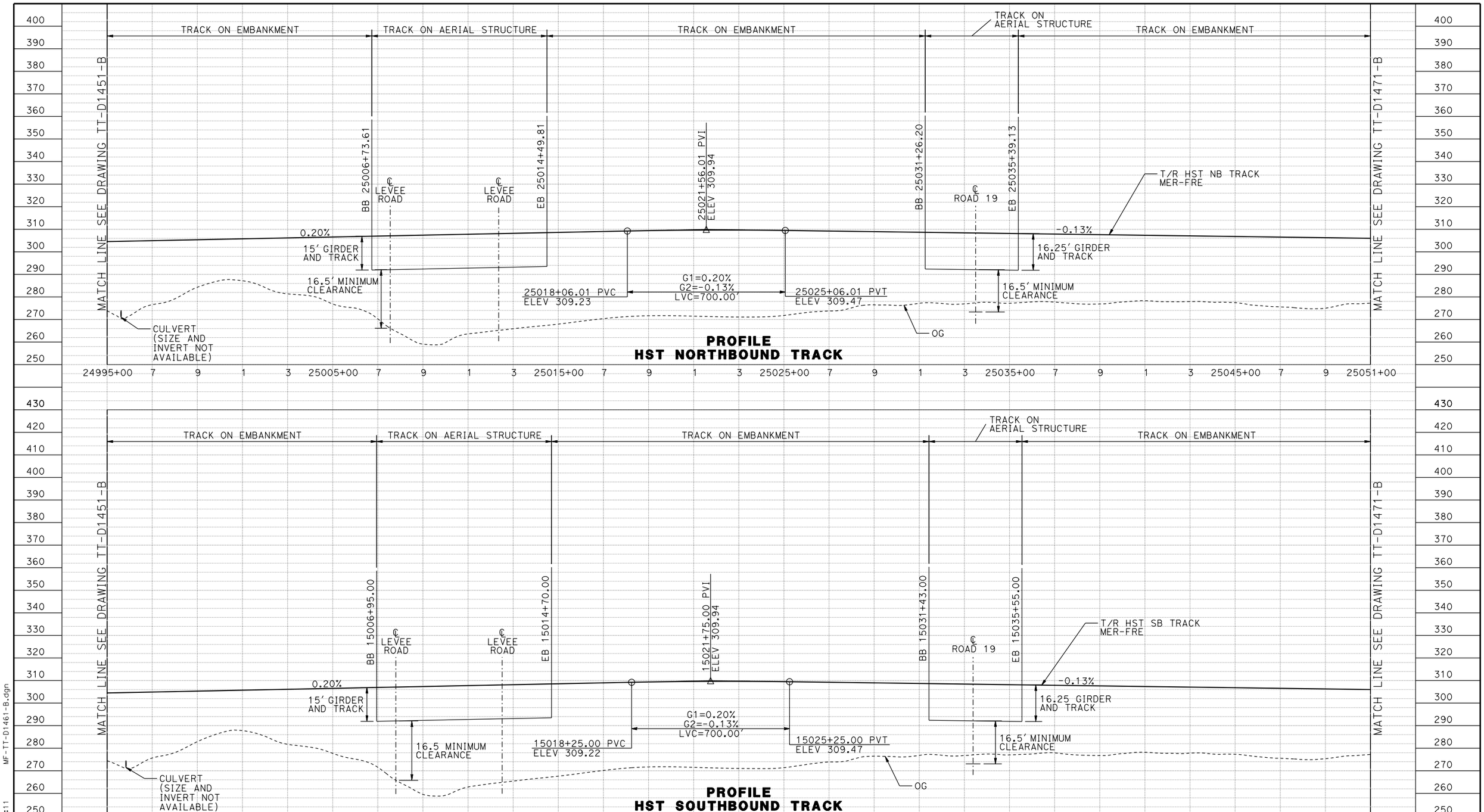

REV	DATE	BY	CHK	APP	DESCRIPTION

DESIGNED BY D. OLIVETI
DRAWN BY S. WILSON
CHECKED BY N. OUM
IN CHARGE C. LEMLEY
DATE 03/18/2016

RECORD SET
15% DESIGN SUBMITTAL

NOT FOR CONSTRUCTION

PARSONS

CALIFORNIA HIGH-SPEED RAIL AUTHORITY

CALIFORNIA HIGH-SPEED TRAIN PROJECT
MERCED TO FRESNO SECTION
CENTRAL VALLEY WYE
SR 152 (NORTH) TO ROAD 19 WYE ALTERNATIVE
TRACK PROFILE
MER-FRE 14995+00 TO 15051+00

CONTRACT NO. HSR08-05
DRAWING NO. TT-D1461-B
SCALE AS SHOWN
SHEET NO.

MF-TT-D1461-B.dgn
03-MAR-2016 07:11
p0042226

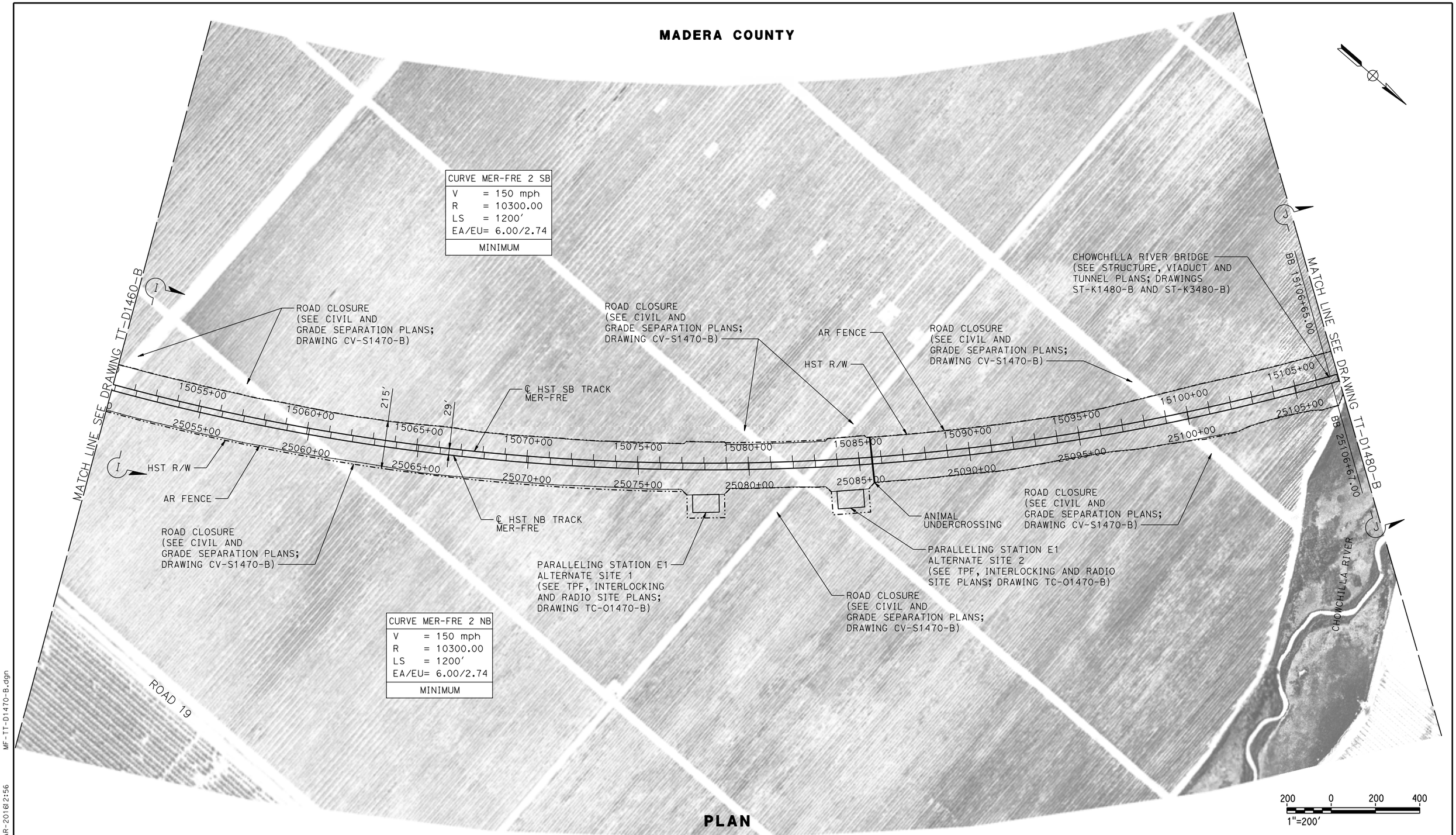

PLAN

REV	DATE	BY	CHK	APP	DESCRIPTION

DESIGNED BY D. OLIVETI
DRAWN BY S. WILSON
CHECKED BY N. OUM
IN CHARGE C. LEMLEY
DATE 03/18/2016

RECORD SET
15% DESIGN SUBMITTAL

NOT FOR CONSTRUCTION

PARSONS

CALIFORNIA HIGH-SPEED RAIL AUTHORITY

CALIFORNIA HIGH-SPEED TRAIN PROJECT
MERCED TO FRESNO SECTION
CENTRAL VALLEY WYE
SR 152 (NORTH) TO ROAD 19 WYE ALTERNATIVE
TRACK PLAN
MER-FRE 15051+00 TO 15107+00

CONTRACT NO. HSR08-05
DRAWING NO. TT-D1470-B
SCALE AS SHOWN
SHEET NO.

WF-TT-D1470-B.dgn
08-MAR-2016 2:56
p0042226

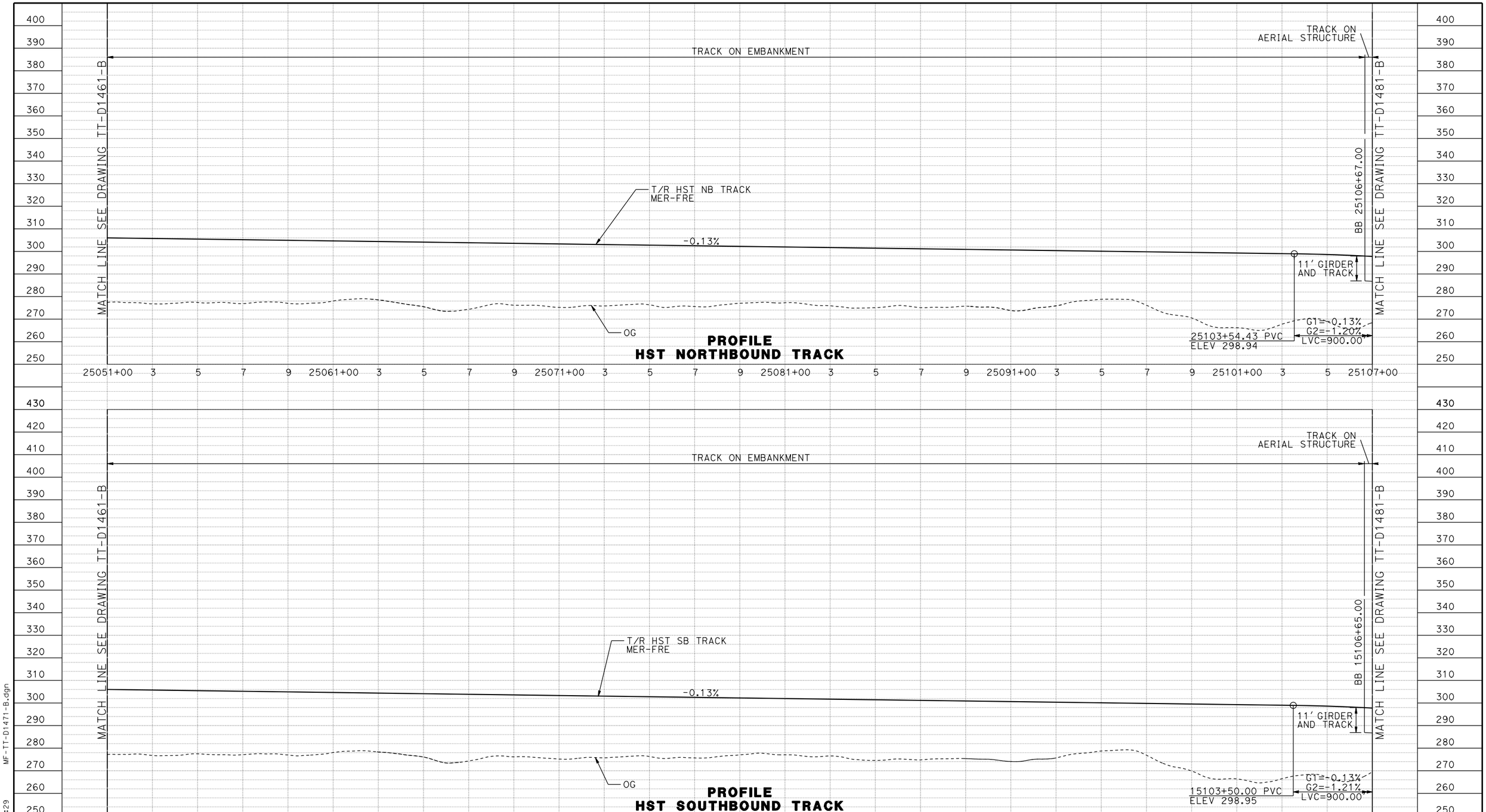

REV	DATE	BY	CHK	APP	DESCRIPTION

DESIGNED BY D. OLIVETI
DRAWN BY S. WILSON
CHECKED BY N. OUM
IN CHARGE C. LEMLEY
DATE 02/13/2015

RECORD SET
15% DESIGN SUBMITTAL

NOT FOR CONSTRUCTION

PARSONS

CALIFORNIA HIGH-SPEED RAIL AUTHORITY

CALIFORNIA HIGH-SPEED TRAIN PROJECT
MERCED TO FRESNO SECTION
CENTRAL VALLEY WYE
SR 152 (NORTH) TO ROAD 19 WYE ALTERNATIVE
TRACK PROFILE
MER-FRE 15051+00 TO 15107+00

CONTRACT NO. HSR08-05
DRAWING NO. TT-D1471-B
SCALE AS SHOWN
SHEET NO.

MF-TT-D1471-B.dgn
16-MAR-2016 8:29
p0042226

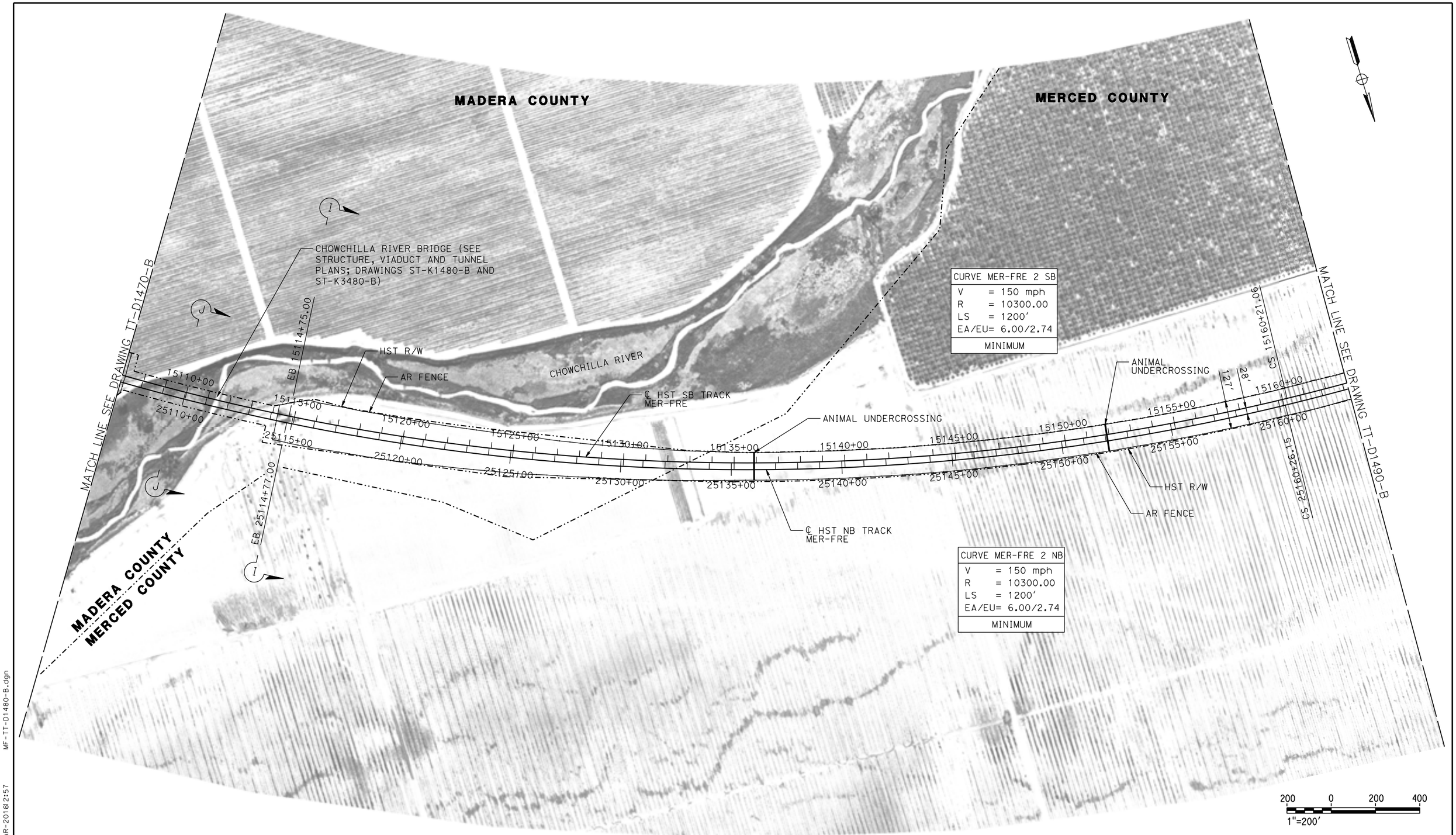

CURVE MER-FRE 2 SB
V = 150 mph
R = 10300.00
LS = 1200'
EA/EU= 6.00/2.74
MINIMUM

CURVE MER-FRE 2 NB
V = 150 mph
R = 10300.00
LS = 1200'
EA/EU= 6.00/2.74
MINIMUM

REV	DATE	BY	CHK	APP	DESCRIPTION

DESIGNED BY D. OLIVETI
DRAWN BY S. WILSON
CHECKED BY N. OUM
IN CHARGE C. LEMLEY
DATE 03/18/2016

RECORD SET
15% DESIGN SUBMITTAL

NOT FOR CONSTRUCTION

PARSONS

CALIFORNIA HIGH-SPEED RAIL AUTHORITY

CALIFORNIA HIGH-SPEED TRAIN PROJECT
MERCED TO FRESNO SECTION
CENTRAL VALLEY WYE
SR 152 (NORTH) TO ROAD 19 WYE ALTERNATIVE
TRACK PLAN
MER-FRE STA 15107+00.00 TO 15163+00.00

CONTRACT NO. HSR08-05
DRAWING NO. TT-D1480-B
SCALE AS SHOWN
SHEET NO.

MF-TT-D1480-B.dgn
08-MAR-2016 2:57
p0042226

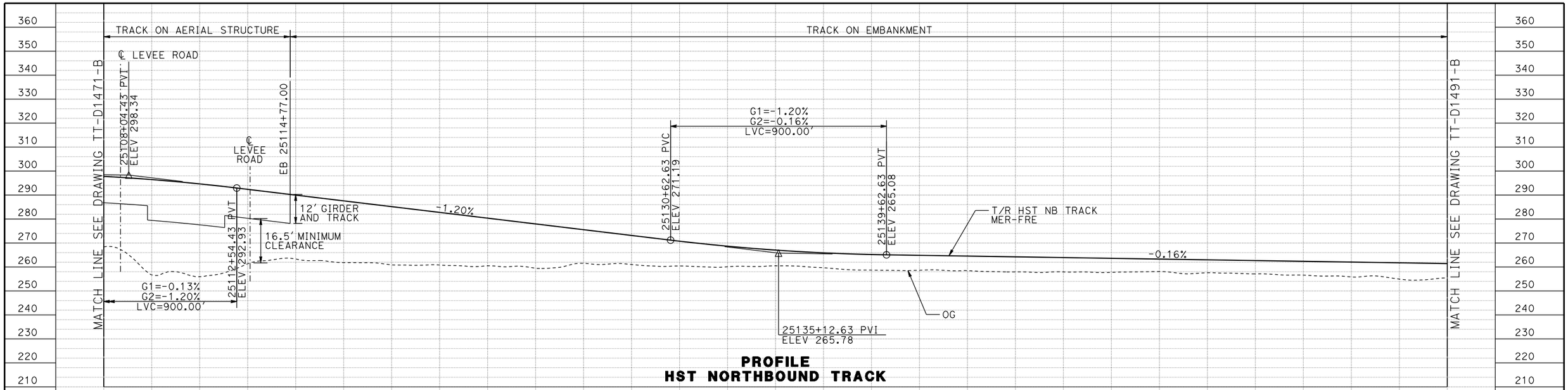

PROFILE
HST NORTHBOUND TRACK

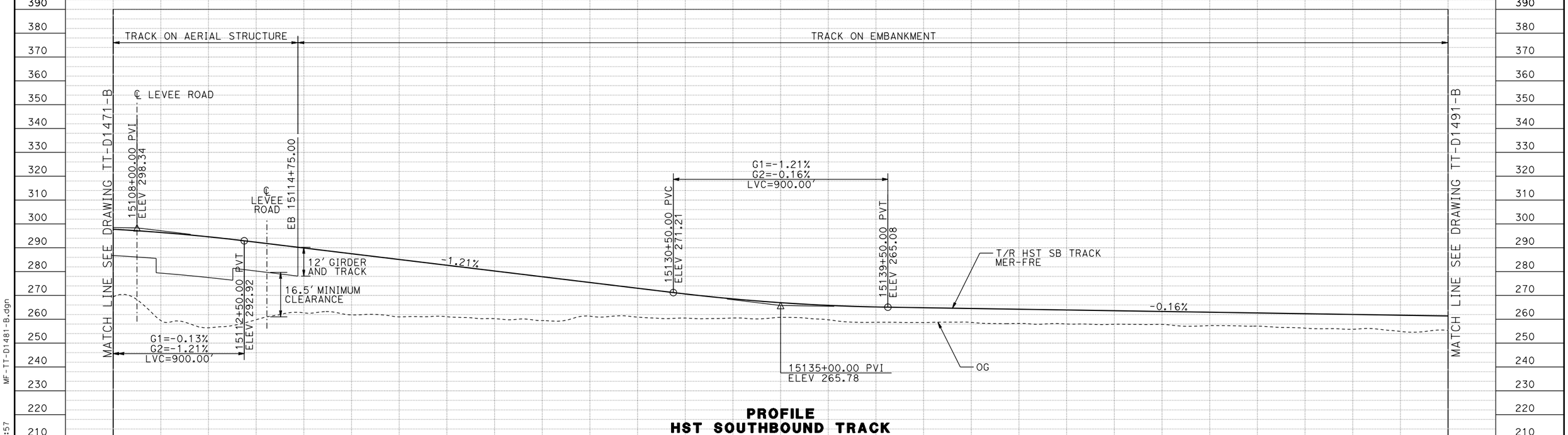

PROFILE
HST SOUTHBOUND TRACK

STATION	15107+00 9 1 3 5 15117+00 9 1 3 5 15127+00 9 1 3 5 15137+00 9 1 3 5 15147+00 9 1 3 5 15157+00 9 1 15163+00	TOTAL
CY EXC		
CY EMB		

REV	DATE	BY	CHK	APP	DESCRIPTION

DESIGNED BY D. OLIVETI
DRAWN BY S. WILSON
CHECKED BY N. OUM
IN CHARGE C. LEMLEY
DATE 03/18/2016

RECORD SET
15% DESIGN SUBMITTAL

NOT FOR CONSTRUCTION

PARSONS

CALIFORNIA HIGH-SPEED RAIL AUTHORITY

CALIFORNIA HIGH-SPEED TRAIN PROJECT
MERCED TO FRESNO SECTION
CENTRAL VALLEY WYE
SR 152 (NORTH) TO ROAD 19 WYE ALTERNATIVE
TRACK PROFILE
MER-FRE 15107+00 TO 15163+00

CONTRACT NO. HSR08-05
DRAWING NO. TT-D1481-B
SCALE AS SHOWN
SHEET NO.

MF-TT-D1481-B.dgn
08-MAR-2016 2:57
p0042226

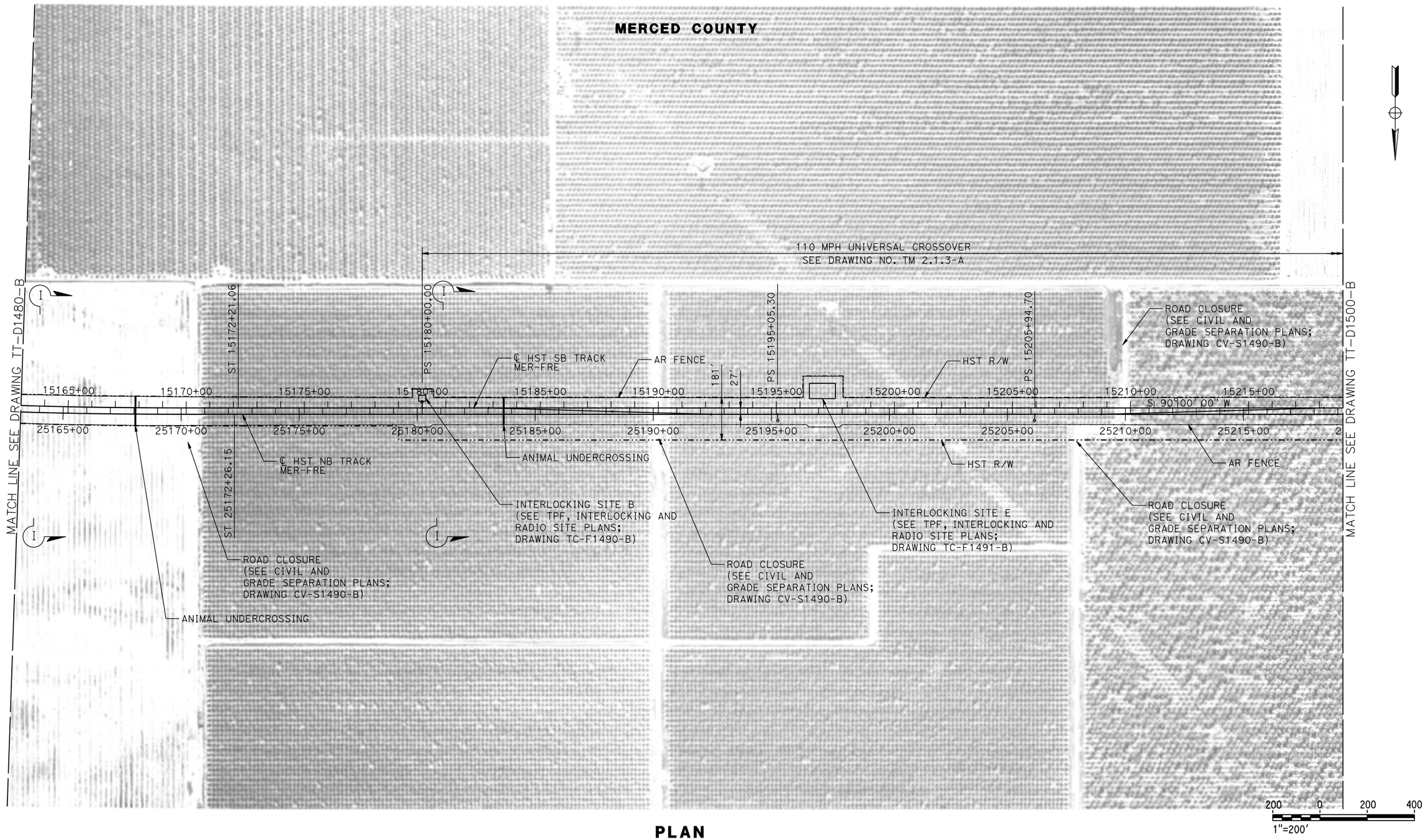

PLAN

REV	DATE	BY	CHK	APP	DESCRIPTION

DESIGNED BY D. OLIVETI
DRAWN BY S. WILSON
CHECKED BY N. OUM
IN CHARGE C. LEMLEY
DATE 03/18/2016

RECORD SET
15% DESIGN SUBMITTAL

NOT FOR CONSTRUCTION

PARSONS

CALIFORNIA HIGH-SPEED RAIL AUTHORITY

CALIFORNIA HIGH-SPEED TRAIN PROJECT
MERCED TO FRESNO SECTION
CENTRAL VALLEY WYE
SR 152 (NORTH) TO ROAD 19 WYE ALTERNATIVE
TRACK PLAN
MER-FRE STA 15163+00.00 TO 15219+00.00

CONTRACT NO. HSR08-05
DRAWING NO. TT-D1490-B
SCALE AS SHOWN
SHEET NO.

MF-TT-D1490-B.dgn
12-MAR-2016 08:51
p0042226

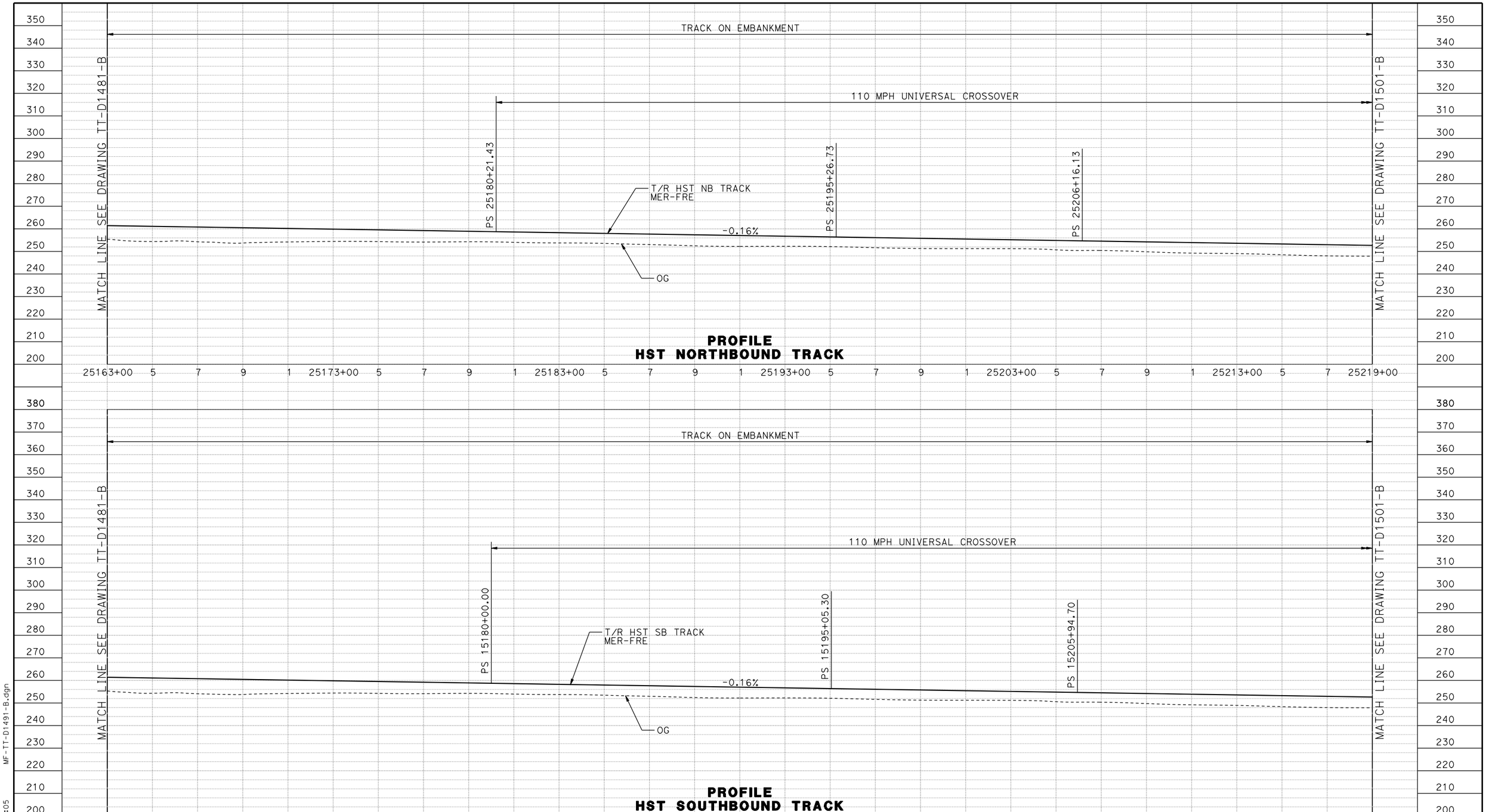

REV	DATE	BY	CHK	APP	DESCRIPTION

DESIGNED BY D. OLIVETI
DRAWN BY S. WILSON
CHECKED BY N. OUM
IN CHARGE C. LEMLEY
DATE 03/18/2016

RECORD SET
15% DESIGN SUBMITTAL

NOT FOR CONSTRUCTION

PARSONS

CALIFORNIA HIGH-SPEED RAIL AUTHORITY

CALIFORNIA HIGH-SPEED TRAIN PROJECT
MERCED TO FRESNO SECTION
CENTRAL VALLEY WYE
SR 152 (NORTH) TO ROAD 19 WYE ALTERNATIVE
TRACK PROFILE
MER-FRE 15163+00 TO 15219+00

CONTRACT NO. HSR08-05
DRAWING NO. TT-D1491-B
SCALE AS SHOWN
SHEET NO.

MF-TT-D1491-B.dgn
08-MAR-2016 14:05
p0042226



PLAN

REV	DATE	BY	CHK	APP	DESCRIPTION

DESIGNED BY D. OLIVETI
DRAWN BY S. WILSON
CHECKED BY N. OUM
IN CHARGE C. LEMLEY
DATE 03/18/2016

RECORD SET
15% DESIGN SUBMITTAL

NOT FOR CONSTRUCTION

PARSONS

CALIFORNIA HIGH-SPEED RAIL AUTHORITY

CALIFORNIA HIGH-SPEED TRAIN PROJECT
MERCED TO FRESNO SECTION
CENTRAL VALLEY WYE
SR 152 (NORTH) TO ROAD 19 WYE ALTERNATIVE
TRACK PLAN
MER-FRE 15219+00 TO 15275+00

CONTRACT NO. HSR08-05
DRAWING NO. TT-D1500-B
SCALE AS SHOWN
SHEET NO.

MF-TT-D1500-B.dgn 17-MAR-2016 11:30 p005133A

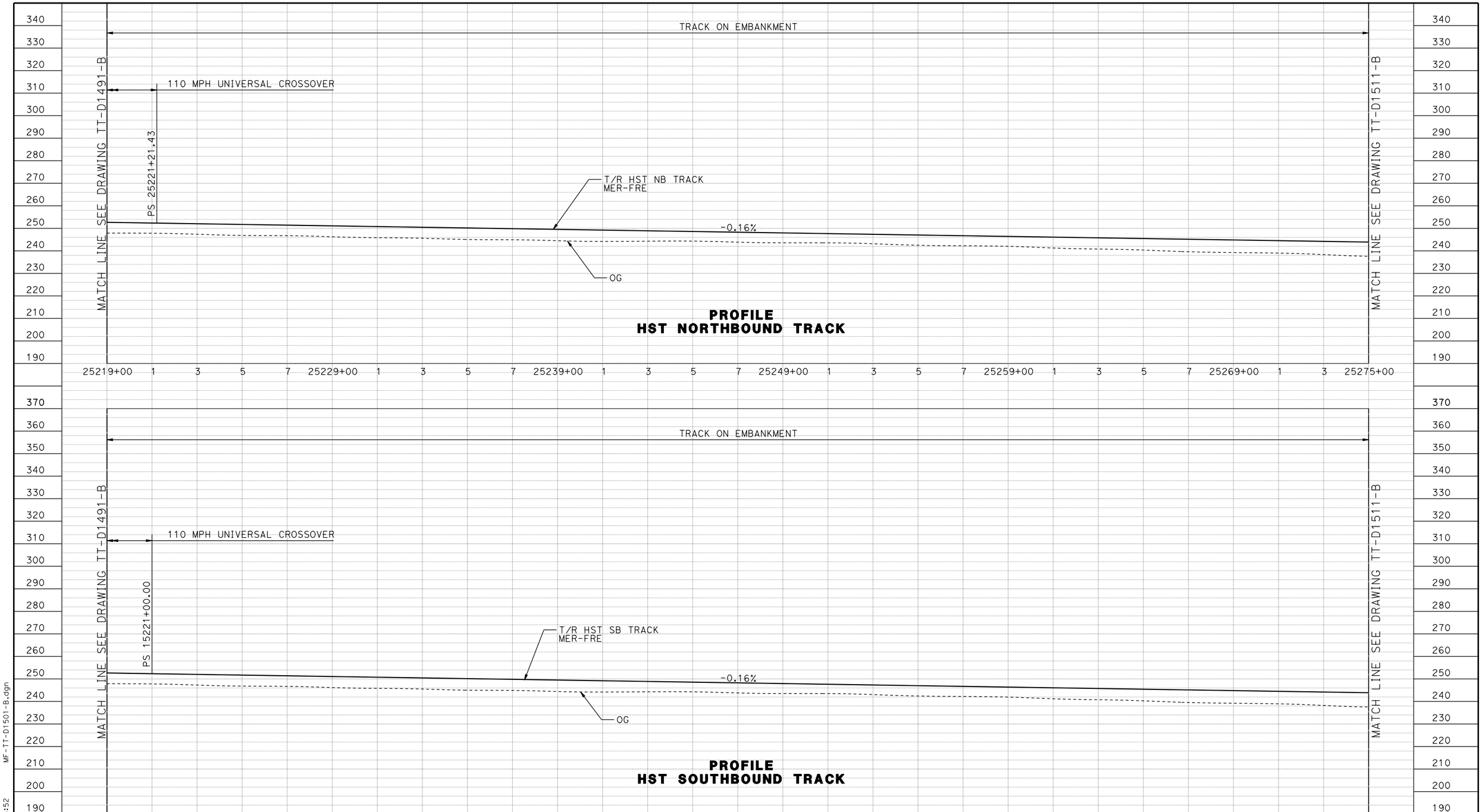

REV	DATE	BY	CHK	APP	DESCRIPTION

DESIGNED BY D. OLIVETI
DRAWN BY S. WILSON
CHECKED BY N. OUM
IN CHARGE C. LEMLEY
DATE 03/18/2016

RECORD SET
15% DESIGN SUBMITTAL

NOT FOR CONSTRUCTION

PARSONS

CALIFORNIA HIGH-SPEED RAIL AUTHORITY

CALIFORNIA HIGH-SPEED TRAIN PROJECT
MERCED TO FRESNO SECTION
CENTRAL VALLEY WYE
SR 152 (NORTH) TO ROAD 19 WYE ALTERNATIVE
TRACK PROFILE
MER-FRE 15219+00 TO 15275+00

CONTRACT NO. HSR08-05
DRAWING NO. TT-D1501-B
SCALE AS SHOWN
SHEET NO.

MF-TT-D1501-B.dgn
12-MAR-2016 08:52
p0042226

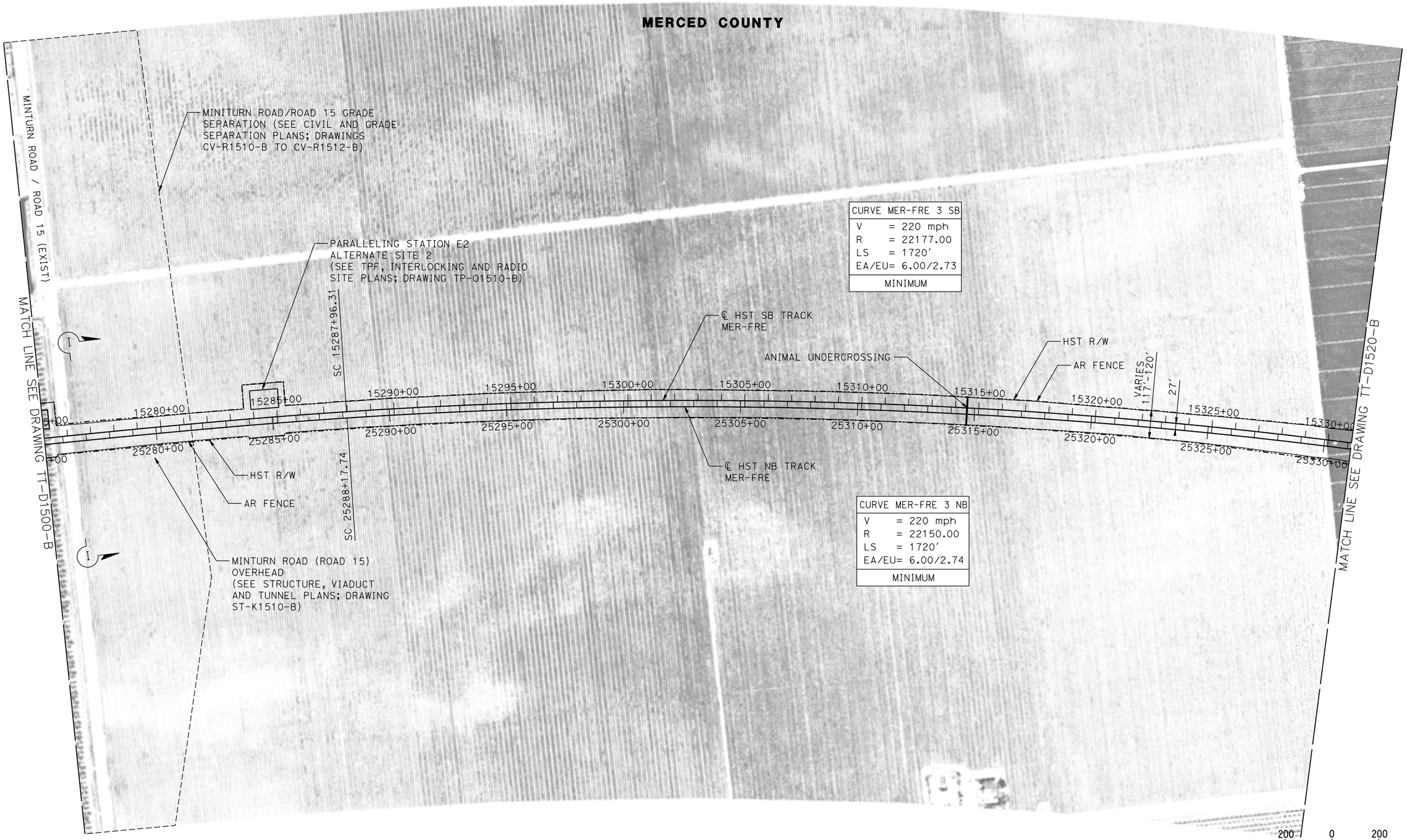

PLAN

REV	DATE	BY	CHK	APP	DESCRIPTION

DESIGNED BY D. OLIVETI
DRAWN BY S. WILSON
CHECKED BY N. OUM
IN CHARGE C. LEMLEY
DATE 03/18/2016

RECORD SET
15% DESIGN SUBMITTAL

NOT FOR CONSTRUCTION

PARSONS

CALIFORNIA HIGH-SPEED RAIL AUTHORITY

CALIFORNIA HIGH-SPEED TRAIN PROJECT
MERCED TO FRESNO SECTION
CENTRAL VALLEY WYE
SR 152 (NORTH) TO ROAD 19 WYE ALTERNATIVE
TRACK PLAN
MER-FRE STA 15275+00.00 TO 15331+00.00

CONTRACT NO. HSR08-05
DRAWING NO. TT-D1510-B
SCALE AS SHOWN
SHEET NO.

MF-TT-D1510-B.dgn
17-MAR-2016 11:31
p0051133A

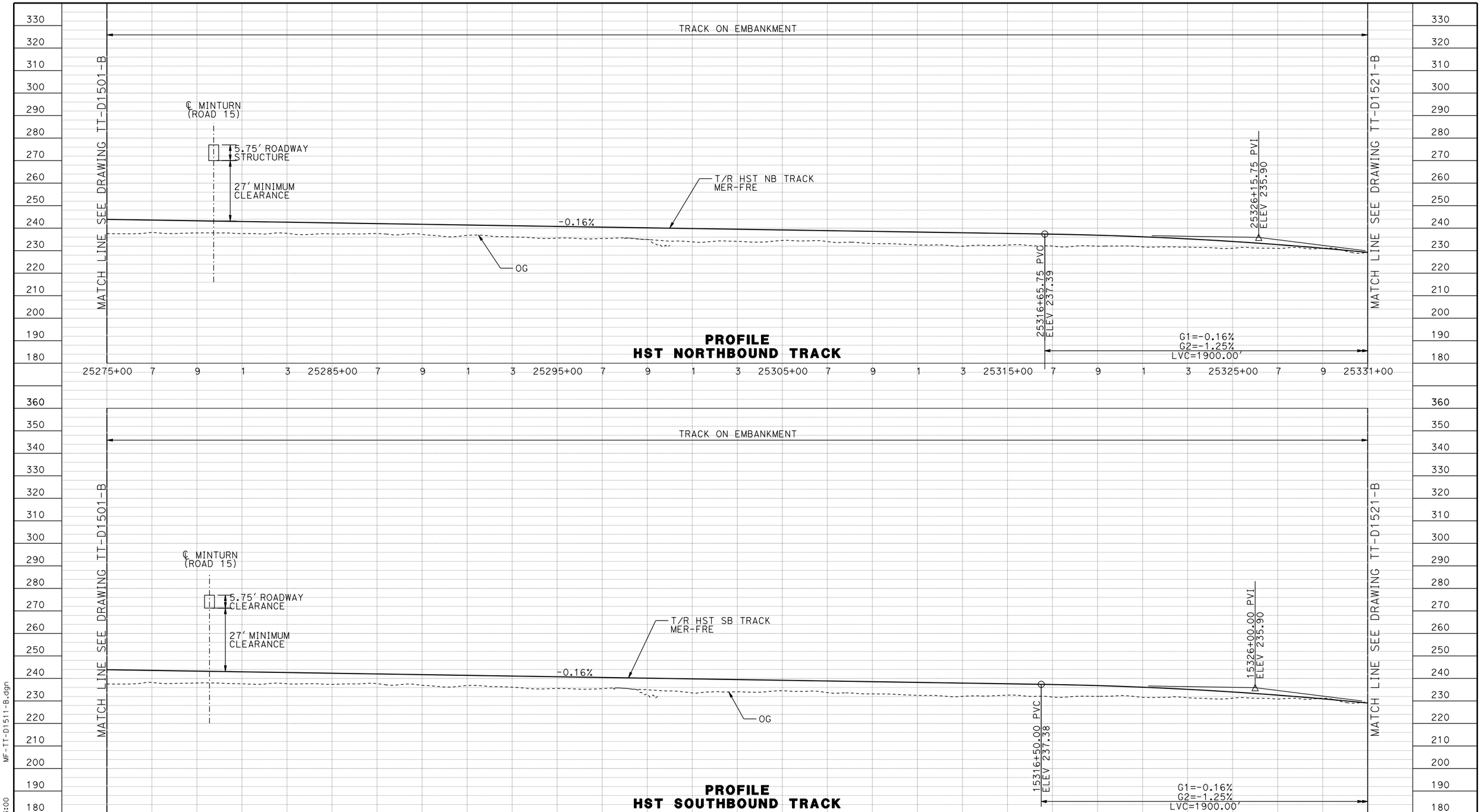

REV	DATE	BY	CHK	APP	DESCRIPTION

DESIGNED BY D. OLIVETI
DRAWN BY S. WILSON
CHECKED BY N. OUM
IN CHARGE C. LEMLEY
DATE 03/18/2016

RECORD SET
15% DESIGN SUBMITTAL

NOT FOR CONSTRUCTION

PARSONS

CALIFORNIA HIGH-SPEED RAIL AUTHORITY

CALIFORNIA HIGH-SPEED TRAIN PROJECT
MERCED TO FRESNO SECTION
CENTRAL VALLEY WYE
SR 152 (NORTH) TO ROAD 19 WYE ALTERNATIVE
TRACK PROFILE
MER-FRE 15275+00 TO 15331+00

CONTRACT NO. HSR08-05
DRAWING NO. TT-D1511-B
SCALE AS SHOWN
SHEET NO.

MF-TT-D1511-B.dgn
08-MAR-2016 3:00
p0042226

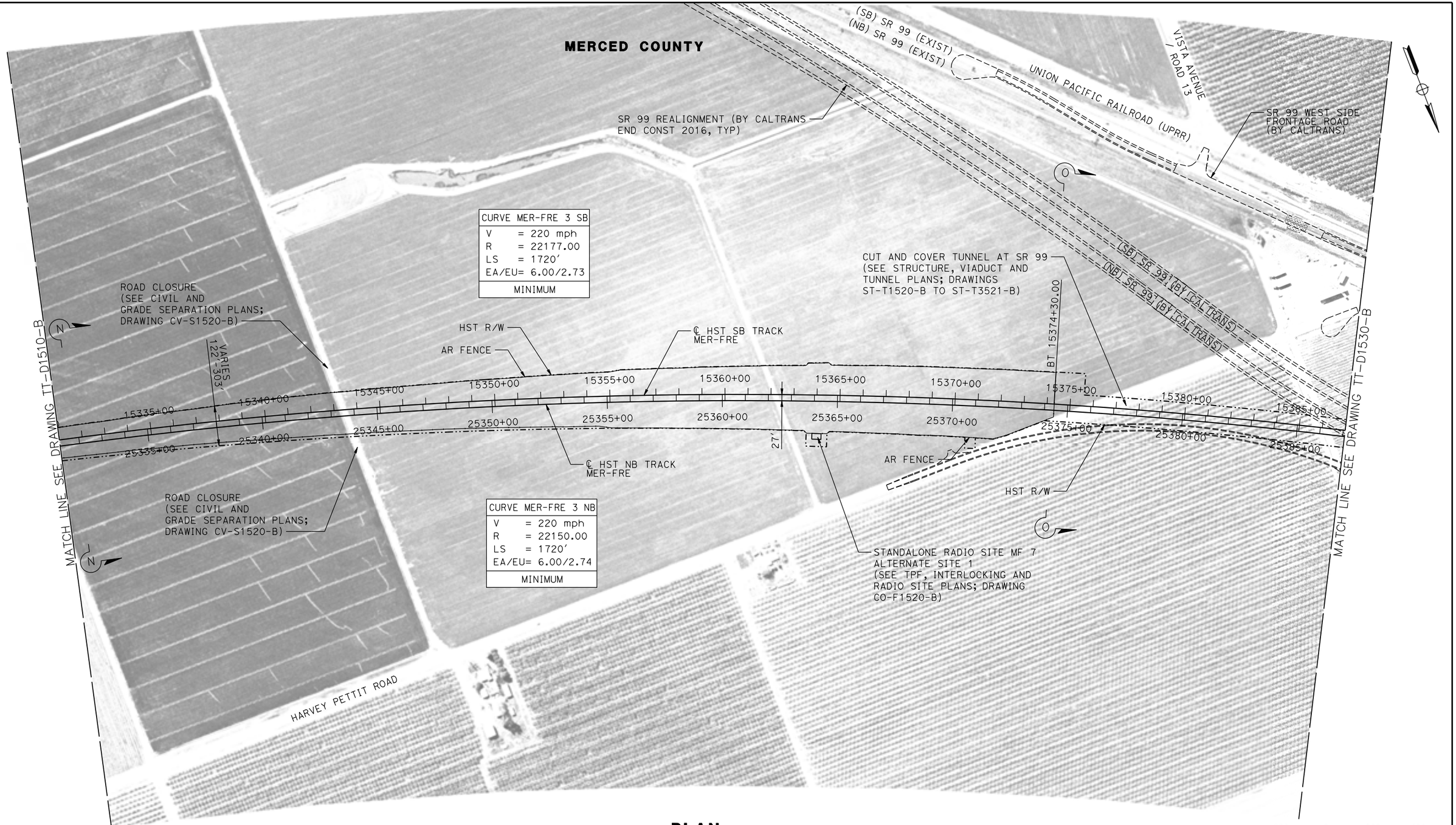

PLAN

REV	DATE	BY	CHK	APP	DESCRIPTION

DESIGNED BY D. OLIVETI
DRAWN BY S. WILSON
CHECKED BY N. OUM
IN CHARGE C. LEMLEY
DATE 03/18/2016

RECORD SET
15% DESIGN SUBMITTAL

NOT FOR CONSTRUCTION

PARSONS

CALIFORNIA HIGH-SPEED RAIL AUTHORITY

CALIFORNIA HIGH-SPEED TRAIN PROJECT
MERCED TO FRESNO SECTION
CENTRAL VALLEY WYE
SR 152 (NORTH) TO ROAD 19 WYE ALTERNATIVE
TRACK PLAN
MER-FRE15331+00 - 15387+00

CONTRACT NO. HSR08-05
DRAWING NO. TT-D1520-B
SCALE AS SHOWN
SHEET NO.

08-MAR-2016 13:01 MF-TT-D1520-B.dgn
p0042226

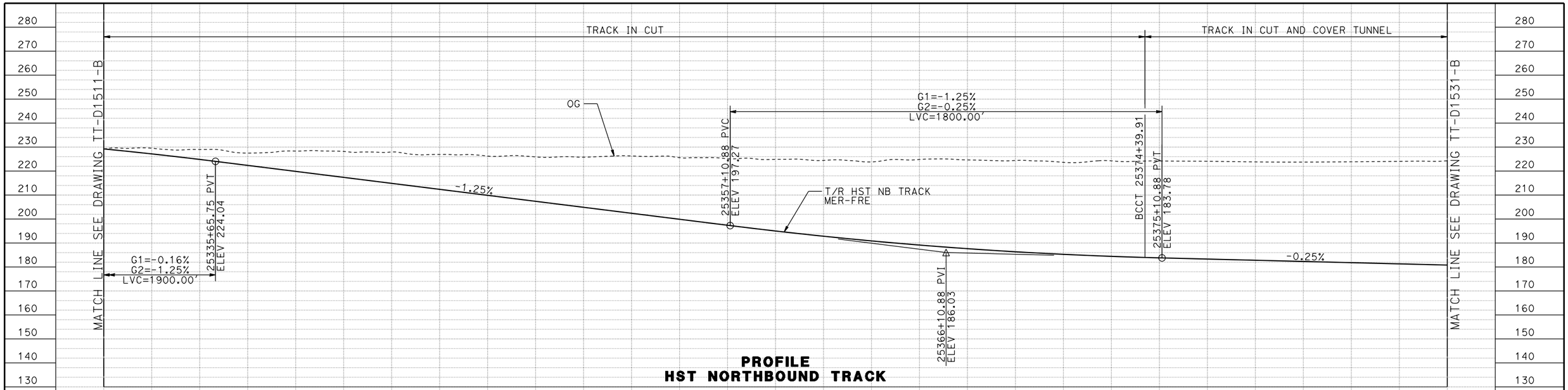

PROFILE
HST NORTHBOUND TRACK

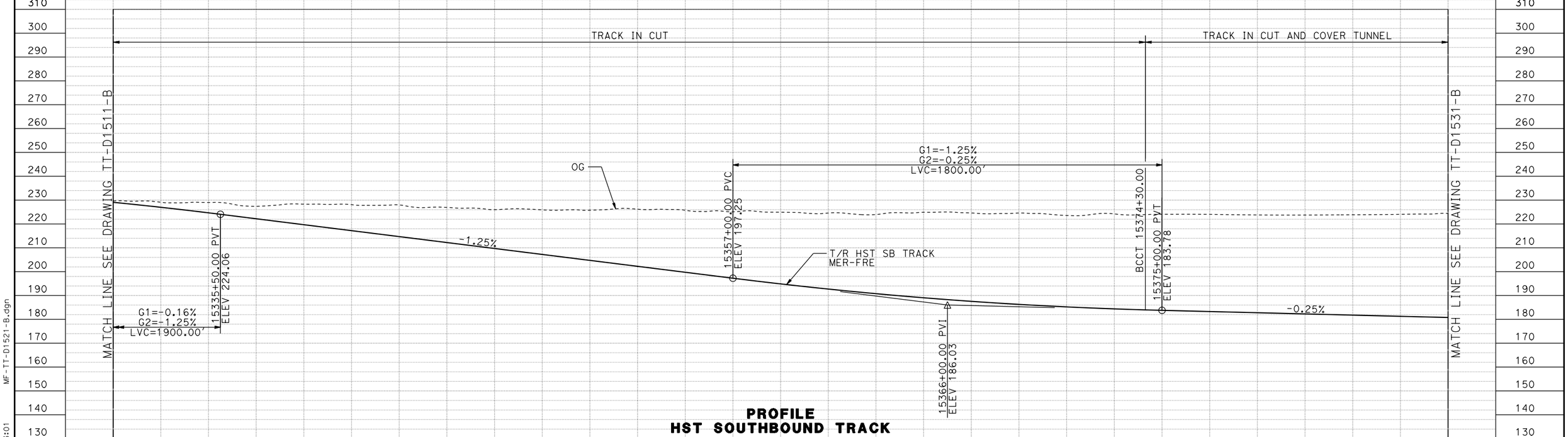

PROFILE
HST SOUTHBOUND TRACK

STATION	15331+00 3 5 7 9 15341+00 3 5 7 9 15351+00 3 5 7 9 15361+00 3 5 7 9 15371+00 3 5 7 9 15381+00 3 5 15387+00	TOTAL
CY EXC		
CY EMB		

REV	DATE	BY	CHK	APP	DESCRIPTION

DESIGNED BY D. OLIVETI
DRAWN BY S. WILSON
CHECKED BY N. OUM
IN CHARGE C. LEMLEY
DATE 03/18/2016

RECORD SET
15% DESIGN SUBMITTAL

NOT FOR CONSTRUCTION

PARSONS

CALIFORNIA HIGH-SPEED RAIL AUTHORITY

CALIFORNIA HIGH-SPEED TRAIN PROJECT
MERCED TO FRESNO SECTION
CENTRAL VALLEY WYE
SR 152 (NORTH) TO ROAD 19 WYE ALTERNATIVE
TRACK PROFILE
MER-FRE 15331+00 TO 15387+00

CONTRACT NO. HSR08-05
DRAWING NO. TT-D1521-B
SCALE AS SHOWN
SHEET NO.

MF-TT-D1521-B.dgn
08-MAR-2016 3:01
p0042226

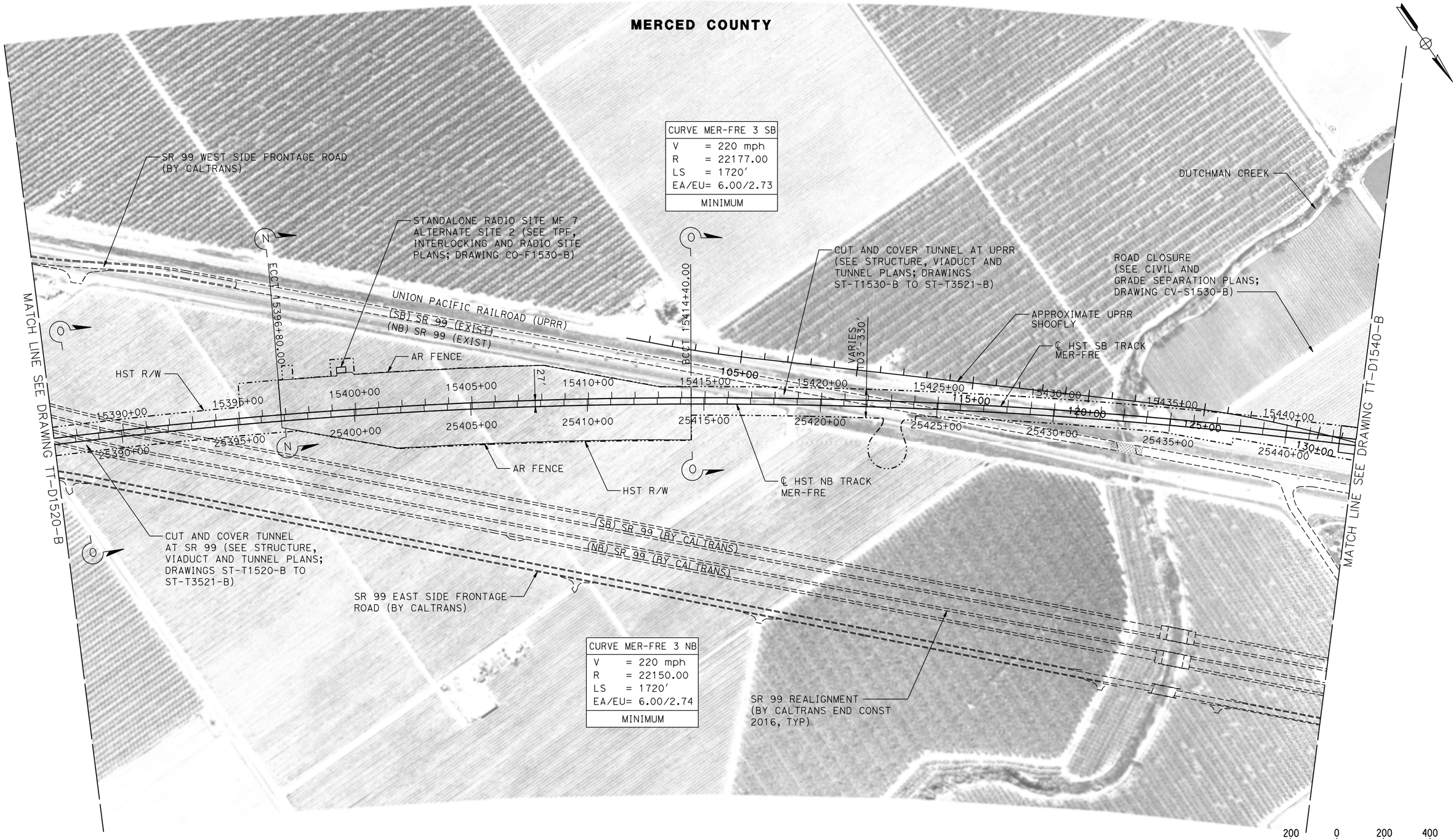

PLAN

REV	DATE	BY	CHK	APP	DESCRIPTION

DESIGNED BY D. OLIVETI
DRAWN BY S. WILSON
CHECKED BY N. OUM
IN CHARGE C. LEMLEY
DATE 03/18/2016

RECORD SET 15% DESIGN SUBMITTAL

NOT FOR CONSTRUCTION

PARSONS

CALIFORNIA HIGH-SPEED RAIL AUTHORITY

CALIFORNIA HIGH-SPEED TRAIN PROJECT
MERCED TO FRESNO SECTION
CENTRAL VALLEY WYE
SR 152 (NORTH) TO ROAD 19 WYE ALTERNATIVE
TRACK PLAN
MER-FRE STA 15387+00.00 TO 15443+00.00

CONTRACT NO. HSR08-05
DRAWING NO. TT-D1530-B
SCALE AS SHOWN
SHEET NO.

MF-TT-D1530-B.dgn 08-MAR-2016 3:01 p0042226

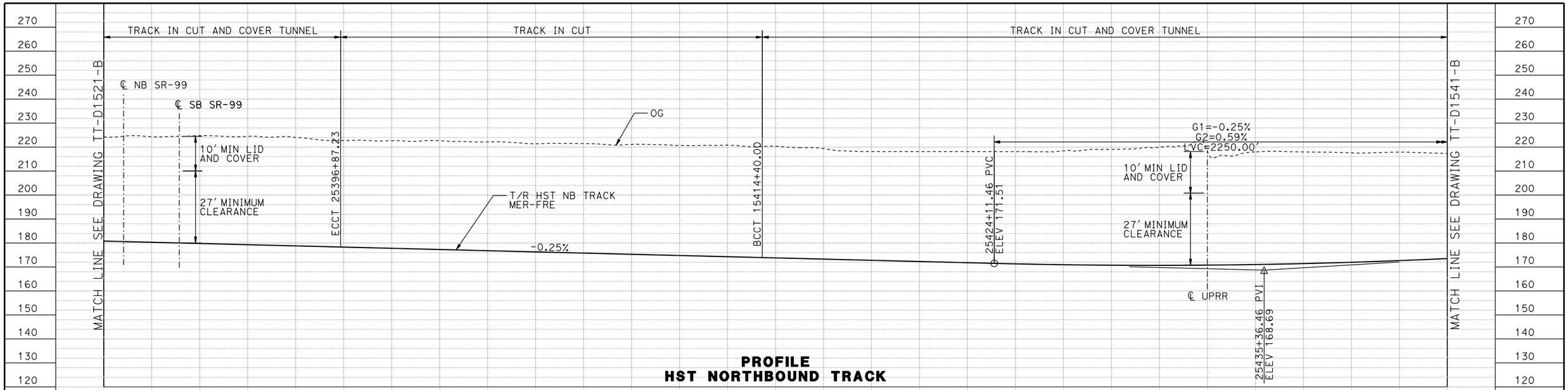

PROFILE
HST NORTHBOUND TRACK

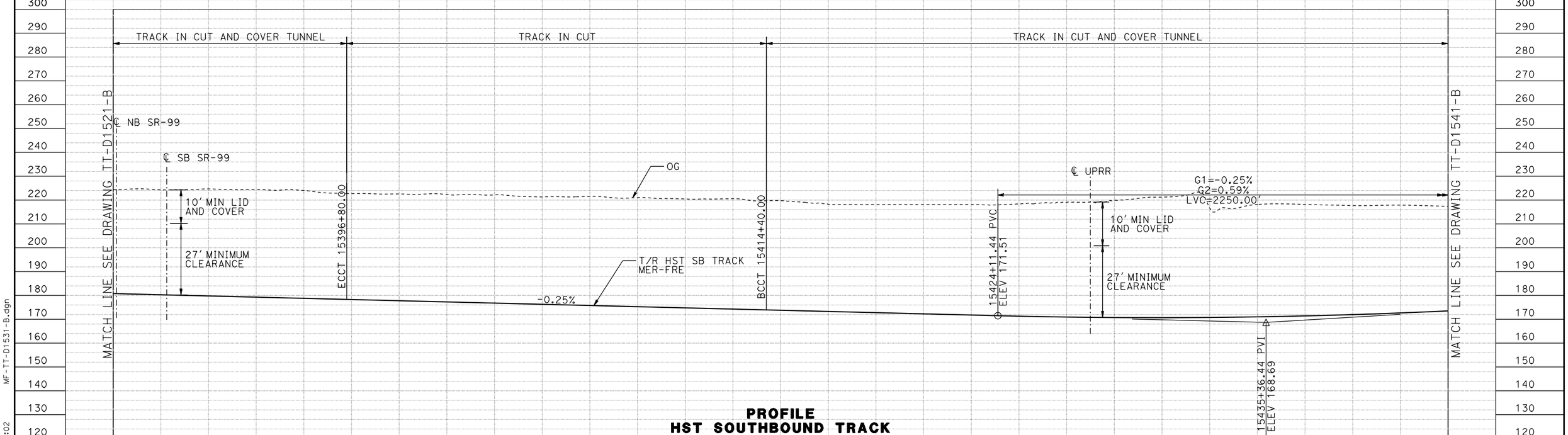

PROFILE
HST SOUTHBOUND TRACK

STATION	15387+00	9	1	3	5	15397+00	9	1	3	5	15407+00	9	1	3	5	15417+00	9	1	3	5	15427+00	9	1	3	5	15437+00	9	1	15443+00	TOTAL
CY EXC																														
CY EMB																														

REV	DATE	BY	CHK	APP	DESCRIPTION

DESIGNED BY D. OLIVETI
DRAWN BY S. WILSON
CHECKED BY N. OUM
IN CHARGE C. LEMLEY
DATE 03/18/2016

RECORD SET
15% DESIGN SUBMITTAL

NOT FOR CONSTRUCTION

PARSONS

CALIFORNIA HIGH-SPEED RAIL AUTHORITY

CALIFORNIA HIGH-SPEED TRAIN PROJECT
MERCED TO FRESNO SECTION
CENTRAL VALLEY WYE
SR 152 (NORTH) TO ROAD 19 WYE ALTERNATIVE
TRACK PROFILE
MER-FRE 15387+00 TO 15443+00

CONTRACT NO. HSR08-05
DRAWING NO. TT-D1531-B
SCALE AS SHOWN
SHEET NO.

MF-TT-D1531-B.dgn
08-MAR-2016 3:02
p0042226

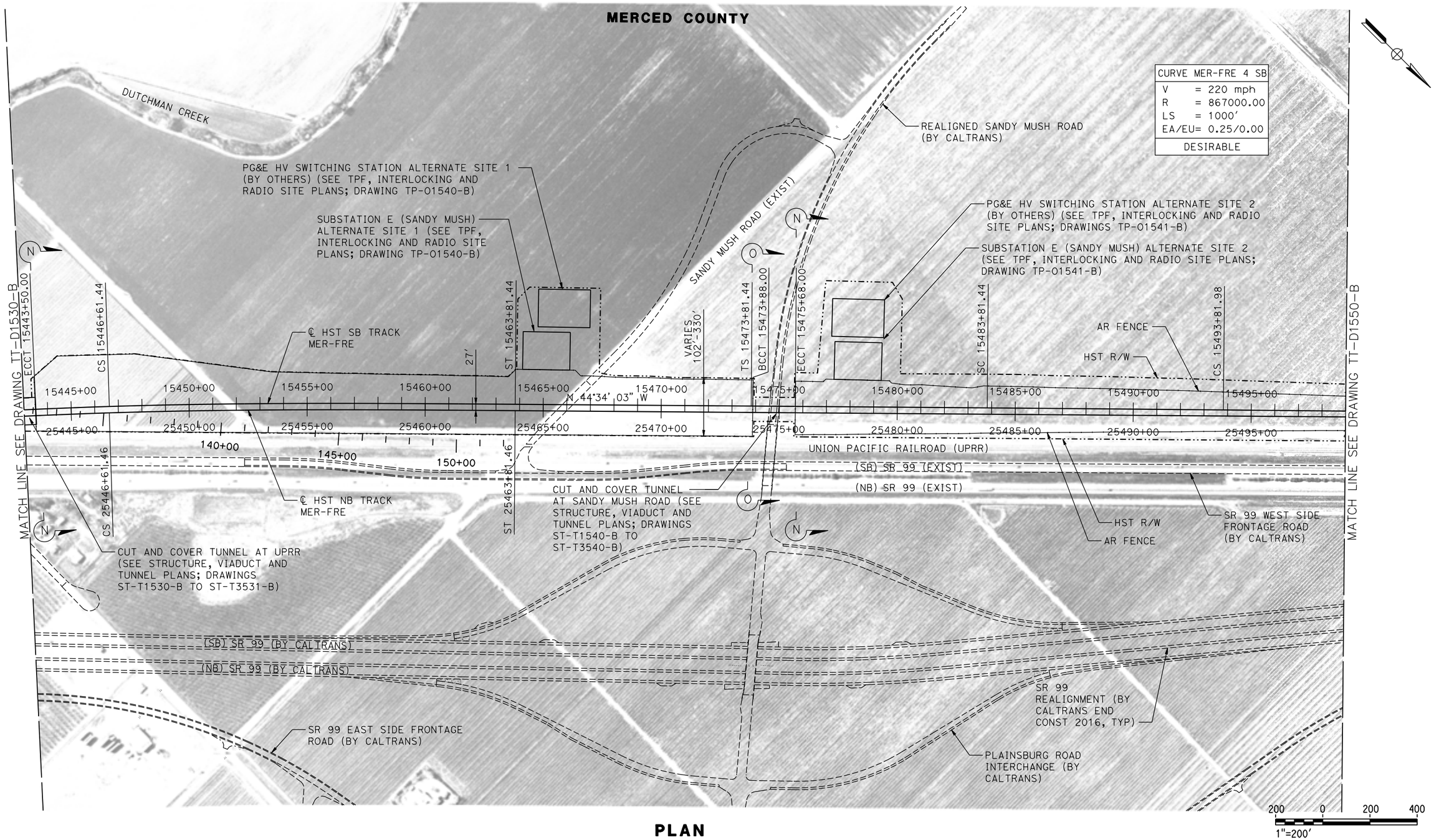

PLAN

REV	DATE	BY	CHK	APP	DESCRIPTION

DESIGNED BY D. OLIVETI
DRAWN BY S. WILSON
CHECKED BY N. OUM
IN CHARGE C. LEMLEY
DATE 03/18/2016

RECORD SET 15% DESIGN SUBMITTAL

NOT FOR CONSTRUCTION

PARSONS

CALIFORNIA HIGH-SPEED RAIL AUTHORITY

CALIFORNIA HIGH-SPEED TRAIN PROJECT
MERCED TO FRESNO SECTION
CENTRAL VALLEY WYE
SR 152 (NORTH) TO ROAD 19 WYE ALTERNATIVE
TRACK PLAN
MER-FRE 15443+00 TO 15499+00

CONTRACT NO. HSR08-05
DRAWING NO. TT-D1540-B
SCALE AS SHOWN
SHEET NO.

MF-TT-D1540-B.dgn
10-MAR-2016 16:14
p0042226

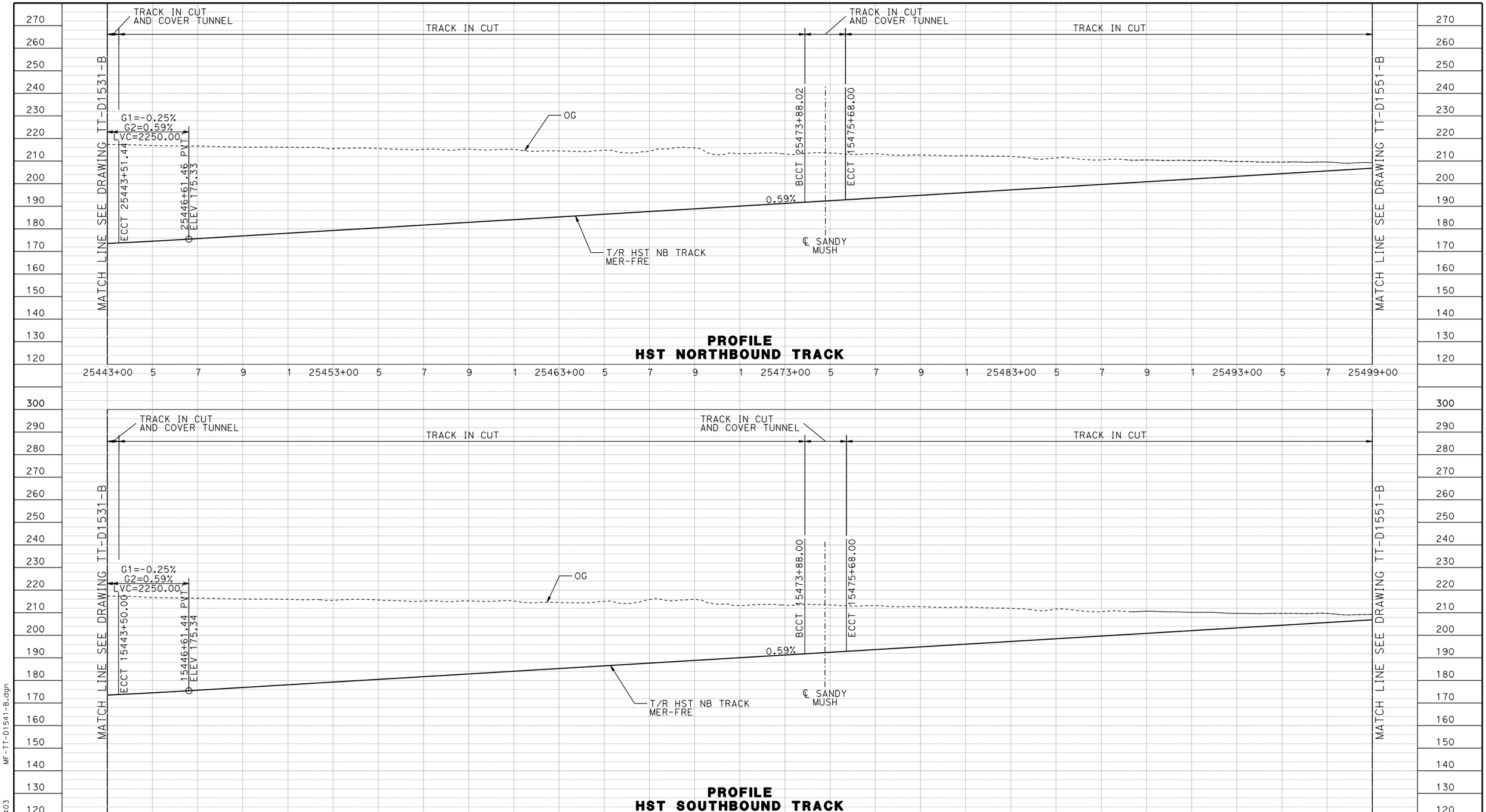

REV	DATE	BY	CHK	APP	DESCRIPTION

DESIGNED BY D. OLIVETI
DRAWN BY S. WILSON
CHECKED BY N. OUM
IN CHARGE C. LEMLEY
DATE 03/18/2016

RECORD SET
15% DESIGN SUBMITTAL

NOT FOR CONSTRUCTION

PARSONS

CALIFORNIA HIGH-SPEED RAIL AUTHORITY

CALIFORNIA HIGH-SPEED TRAIN PROJECT
MERCEN TO FRESNO SECTION
CENTRAL VALLEY WYE
SR 152 (NORTH) TO ROAD 19 WYE ALTERNATIVE
TRACK PROFILE
MER-FRE 15443+00 TO 15499+00

CONTRACT NO. HSR08-05
DRAWING NO. TT-D1541-B
SCALE AS SHOWN
SHEET NO.

MF-TT-D1541-B.dgn
08-MAR-2016 3:03
p0042226

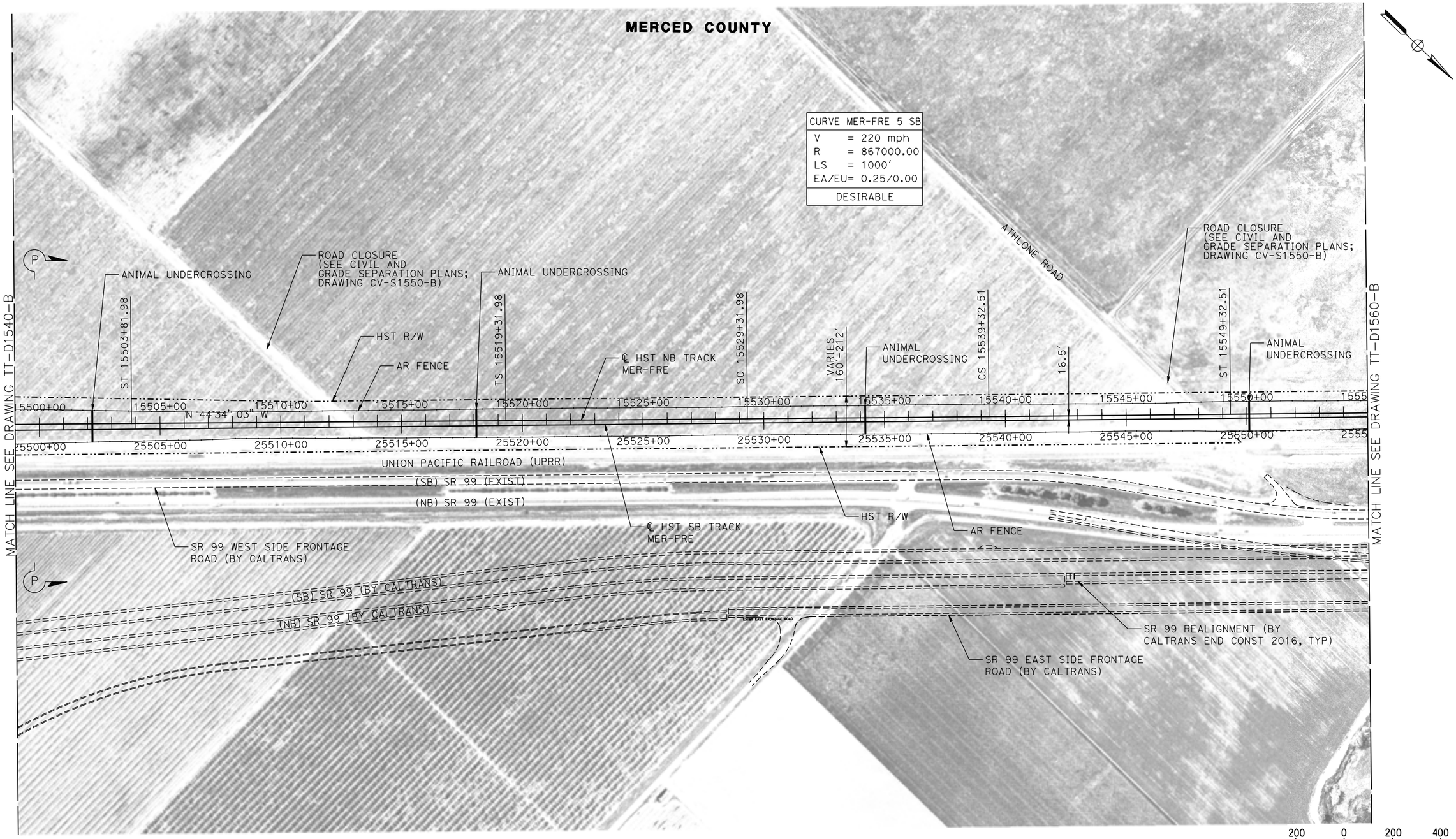

PLAN

REV	DATE	BY	CHK	APP	DESCRIPTION

DESIGNED BY D. OLIVETI
DRAWN BY S. WILSON
CHECKED BY N. OUM
IN CHARGE C. LEMLEY
DATE 03/18/2016

RECORD SET
15% DESIGN SUBMITTAL

NOT FOR CONSTRUCTION

PARSONS

CALIFORNIA HIGH-SPEED RAIL AUTHORITY

CALIFORNIA HIGH-SPEED TRAIN PROJECT
MERCED TO FRESNO SECTION
CENTRAL VALLEY WYE
SR 152 (NORTH) TO ROAD 19 WYE ALTERNATIVE
TRACK PLAN
MER-FRE 15499+00 TO 15555+00

CONTRACT NO. HSR08-05
DRAWING NO. TT-D1550-B
SCALE AS SHOWN
SHEET NO.

MF-TT-D1550-B.dgn 17-MAR-2016 11:31 p005133A

REV	DATE	BY	CHK	APP	DESCRIPTION

DESIGNED BY D. OLIVETI
DRAWN BY S. WILSON
CHECKED BY N. OUM
IN CHARGE C. LEMLEY
DATE 02/13/2015

RECORD SET
15% DESIGN SUBMITTAL

NOT FOR CONSTRUCTION

PARSONS

CALIFORNIA HIGH-SPEED RAIL AUTHORITY

CALIFORNIA HIGH-SPEED TRAIN PROJECT
MERCED TO FRESNO SECTION
CENTRAL VALLEY WYE
SR 152 (NORTH) TO ROAD 19 WYE ALTERNATIVE
TRACK PROFILE
MER-FRE15499+00 TO 15555+00

CONTRACT NO. HSR08-05
DRAWING NO. TT-D1551-B
SCALE AS SHOWN
SHEET NO.

MF-TT-D1551-B.dgn
16-MAR-2016 8:39
p0042226

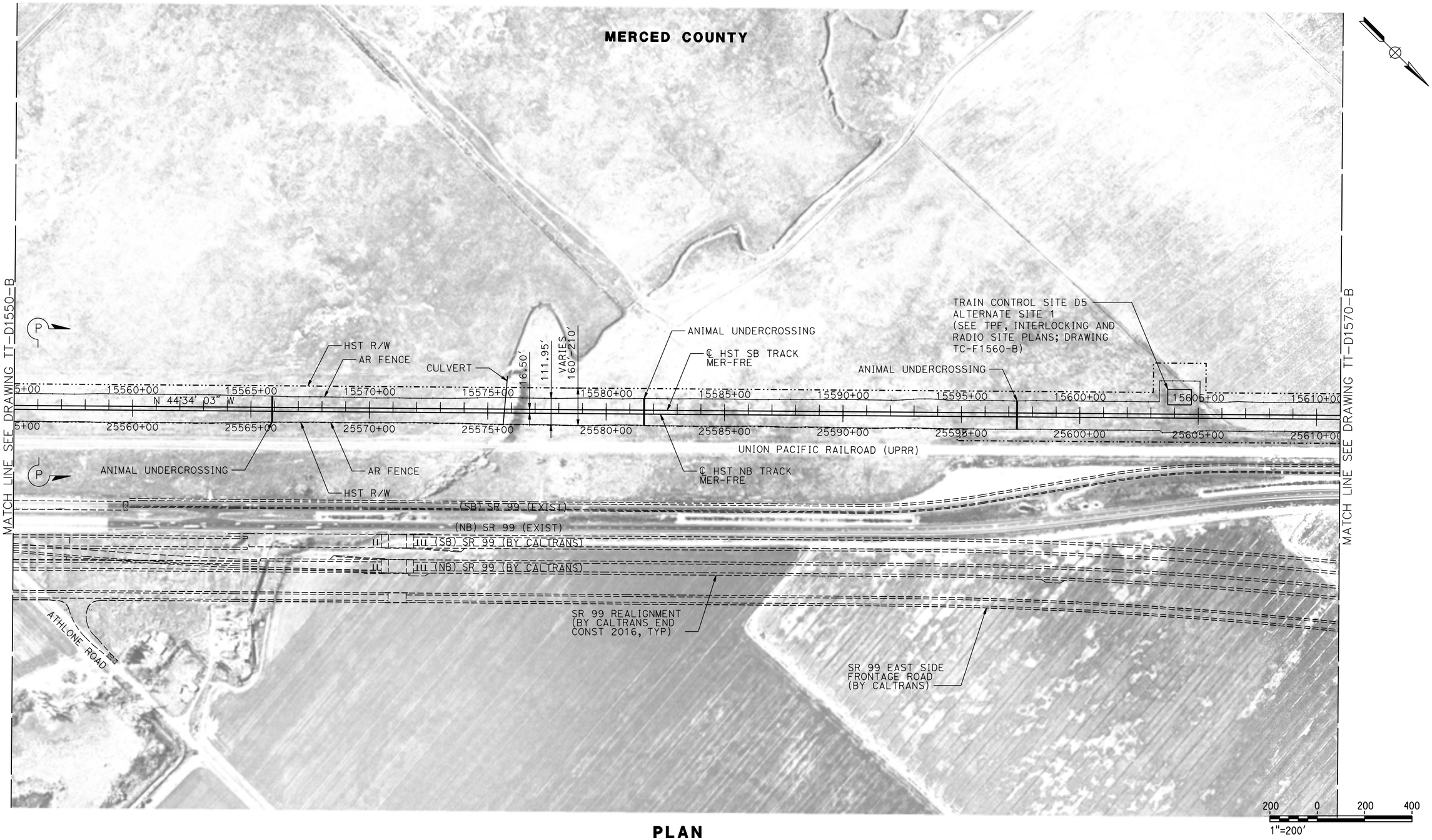

PLAN

REV	DATE	BY	CHK	APP	DESCRIPTION

DESIGNED BY D. OLIVETI
DRAWN BY S. WILSON
CHECKED BY N. OUM
IN CHARGE C. LEMLEY
DATE 03/18/2016

RECORD SET
15% DESIGN SUBMITTAL

NOT FOR CONSTRUCTION

PARSONS

CALIFORNIA HIGH-SPEED RAIL AUTHORITY

CALIFORNIA HIGH-SPEED TRAIN PROJECT
MERCED TO FRESNO SECTION
CENTRAL VALLEY WYE
SR 152 (NORTH) TO ROAD 19 WYE ALTERNATIVE
TRACK PLAN
MER-FRE 15555+00 TO 15611+00

CONTRACT NO. HSR08-05
DRAWING NO. TT-D1560-B
SCALE AS SHOWN
SHEET NO.

MF-TT-D1560-B.dgn
12-MAR-2016 08:52
p0042226

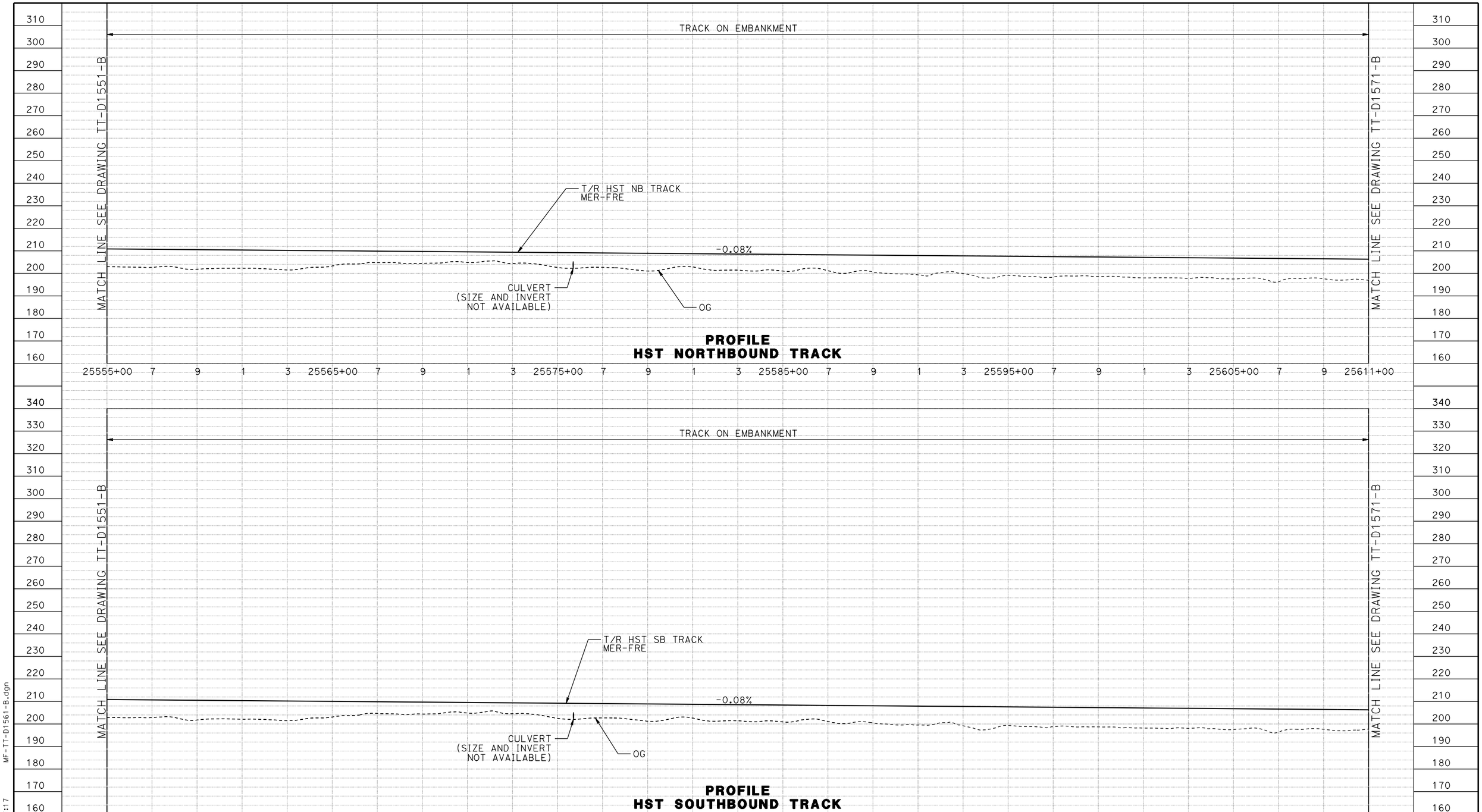

REV	DATE	BY	CHK	APP	DESCRIPTION

DESIGNED BY D. OLIVETI
DRAWN BY S. WILSON
CHECKED BY N. OUM
IN CHARGE C. LEMLEY
DATE 03/18/2016

RECORD SET
15% DESIGN SUBMITTAL

NOT FOR CONSTRUCTION

PARSONS

CALIFORNIA HIGH-SPEED RAIL AUTHORITY

CALIFORNIA HIGH-SPEED TRAIN PROJECT
MERCED TO FRESNO SECTION
CENTRAL VALLEY WYE
SR 152 (NORTH) TO ROAD 19 WYE ALTERNATIVE
TRACK PROFILE
MER-FRE 15555+00 TO 15611+00

CONTRACT NO. HSR08-05
DRAWING NO. TT-D1561-B
SCALE AS SHOWN
SHEET NO.

MF-TT-D1561-B.dgn
03-MAR-2016 07:17
p0042226

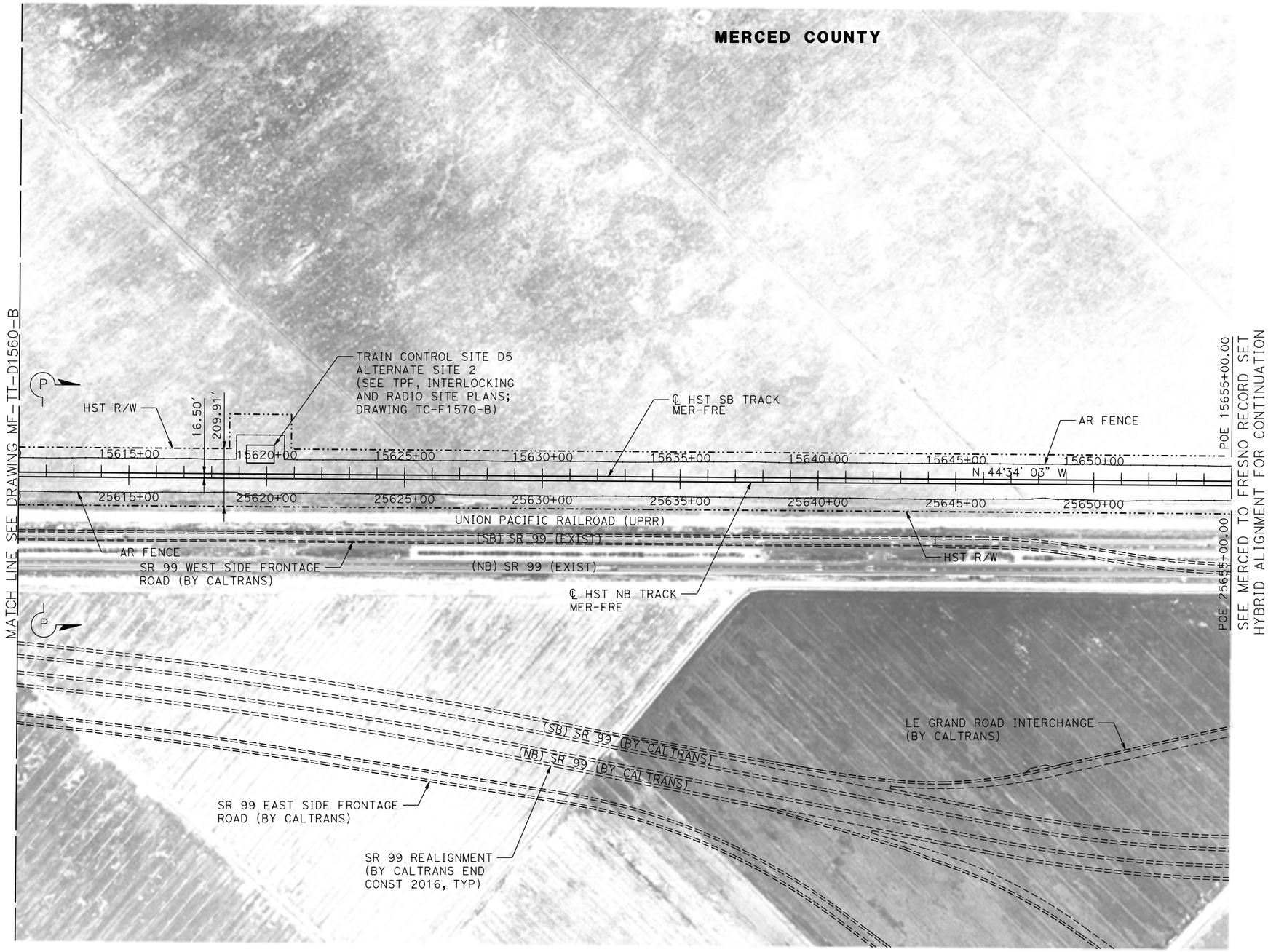

200 0 200 400
1"=200'

PLAN

REV	DATE	BY	CHK	APP	DESCRIPTION

DESIGNED BY D. OLIVETI
DRAWN BY S. WILSON
CHECKED BY N. OUM
IN CHARGE C. LEMLEY
DATE 03/18/2016

RECORD SET
15% DESIGN SUBMITTAL

NOT FOR CONSTRUCTION

PARSONS

CALIFORNIA HIGH-SPEED RAIL AUTHORITY

CALIFORNIA HIGH-SPEED TRAIN PROJECT
MERCED TO FRESNO SECTION
CENTRAL VALLEY WYE
SR 152 (NORTH) TO ROAD 19 WYE ALTERNATIVE
TRACK PLAN
MER-FRE 15611+00 TO 15655+00

CONTRACT NO. HSR08-05
DRAWING NO. TT-D1570-B
SCALE AS SHOWN
SHEET NO.

MF-TT-D1570-B.dgn 12-MAR-2016 08:53 p0042226

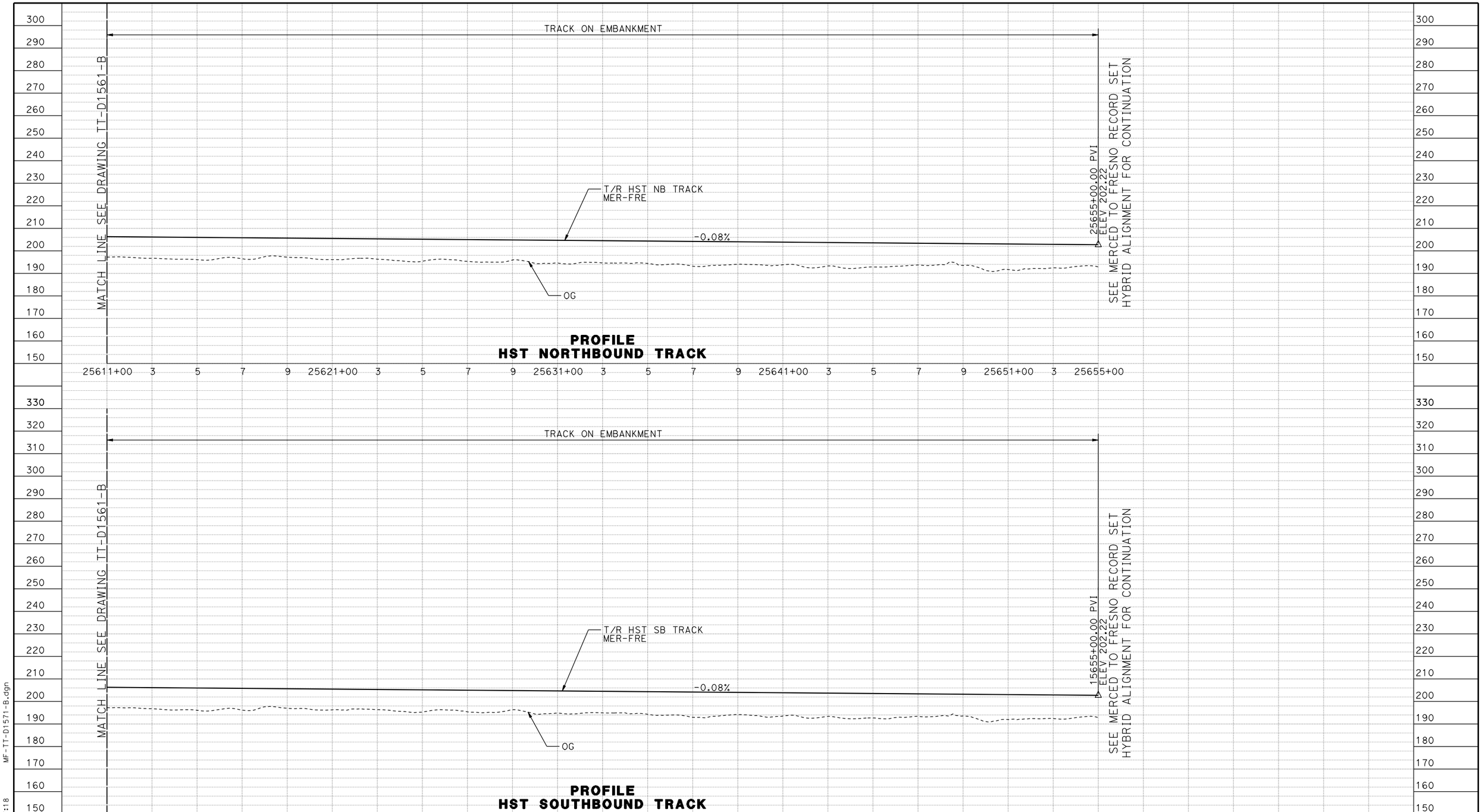

REV	DATE	BY	CHK	APP	DESCRIPTION

DESIGNED BY D. OLIVETI
DRAWN BY S. WILSON
CHECKED BY N. OUM
IN CHARGE C. LEMLEY
DATE 03/18/2016

RECORD SET
15% DESIGN SUBMITTAL

NOT FOR CONSTRUCTION

PARSONS

CALIFORNIA HIGH-SPEED RAIL AUTHORITY

CALIFORNIA HIGH-SPEED TRAIN PROJECT
MERCED TO FRESNO SECTION

CENTRAL VALLEY WYE
SR 152 (NORTH) TO ROAD 19 WYE ALTERNATIVE
TRACK PROFILE
MER-FRE 15611+00 TO 15665+00

CONTRACT NO. HSR08-05
DRAWING NO. TT-D1571-B
SCALE AS SHOWN
SHEET NO.

MF-TT-D1571-B.dgn
03-MAR-2016 7:18
p0042226

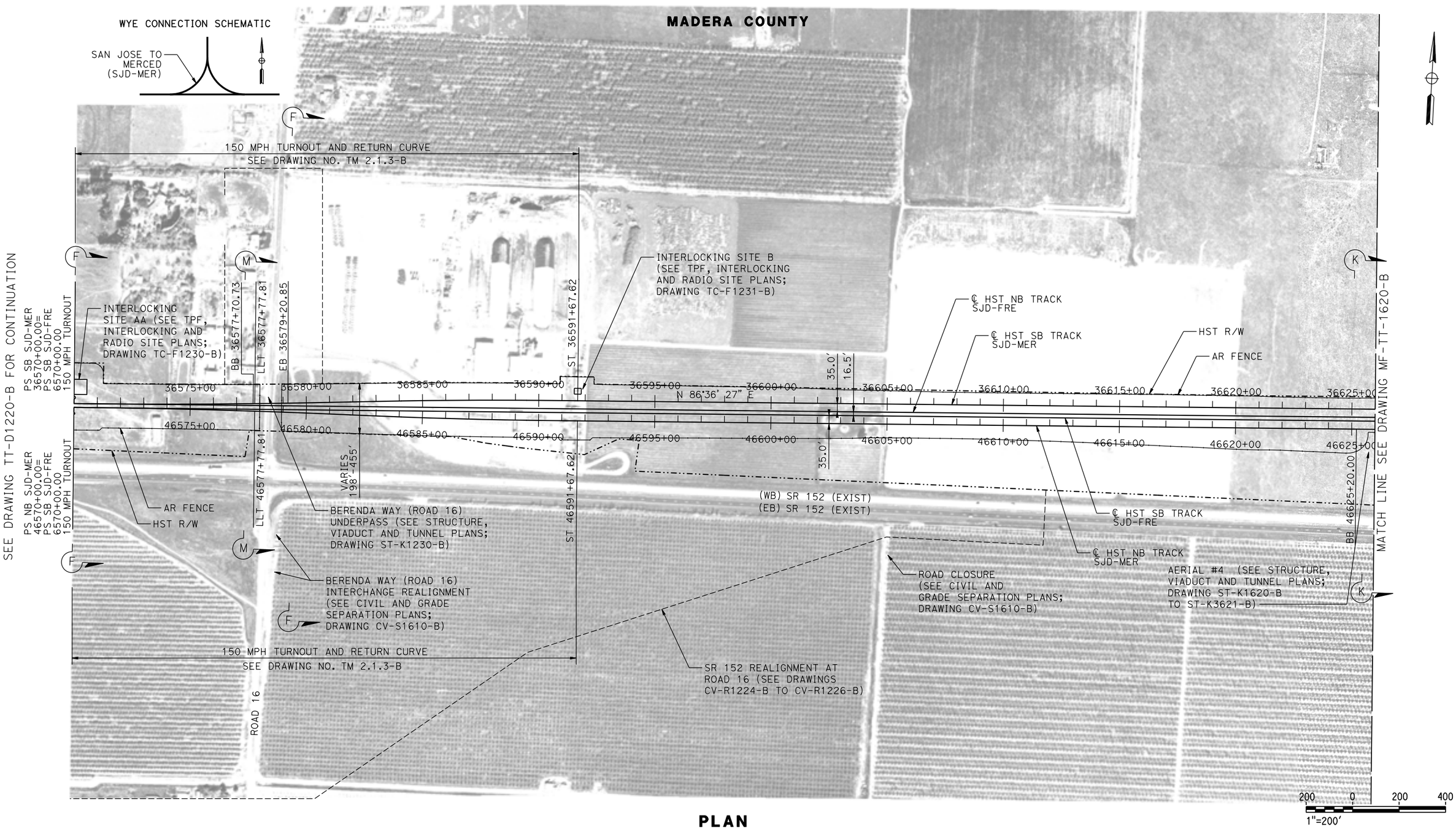

PLAN

REV	DATE	BY	CHK	APP	DESCRIPTION

DESIGNED BY D. OLIVETI
DRAWN BY S. WILSON
CHECKED BY N. OUM
IN CHARGE C. LEMLEY
DATE 03/18/2016

RECORD SET
15% DESIGN SUBMITTAL

NOT FOR CONSTRUCTION

PARSONS

CALIFORNIA HIGH-SPEED RAIL AUTHORITY

CALIFORNIA HIGH-SPEED TRAIN PROJECT
MERCED TO FRESNO SECTION
CENTRAL VALLEY WYE
SR 152 (NORTH) TO ROAD 19 WYE ALTERNATIVE
TRACK PLAN
SJD-MER STA 36570+00.00 TO 36626+00.00

CONTRACT NO. HSR08-05
DRAWING NO. TT-D1610-B
SCALE AS SHOWN
SHEET NO.

12-MAR-2016 08:53 MF-TT-D1610-B.dgn
p0042226

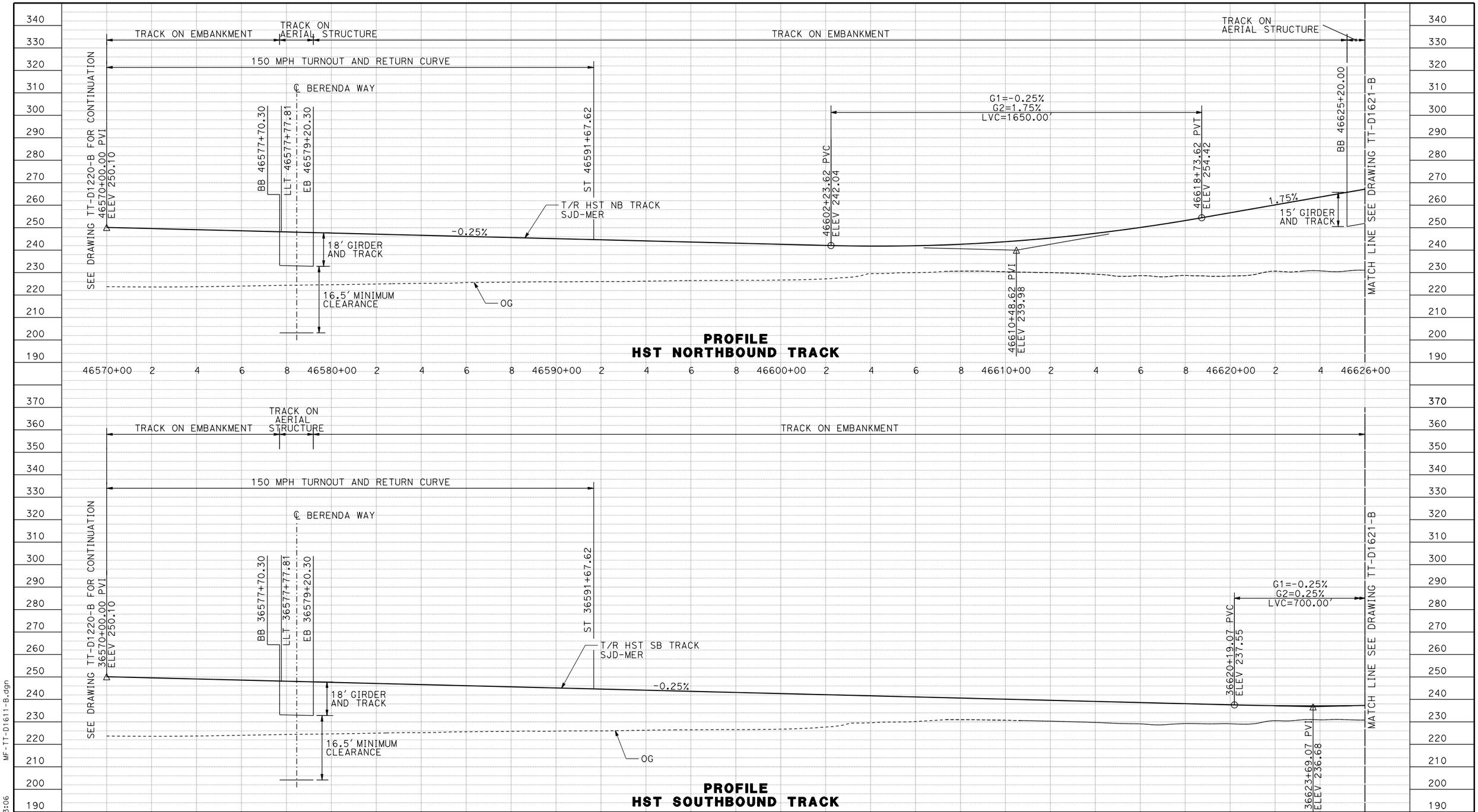

REV	DATE	BY	CHK	APP	DESCRIPTION

DESIGNED BY D. OLIVETI
DRAWN BY S. WILSON
CHECKED BY N. OUM
IN CHARGE C. LEMLEY
DATE 03/18/2016

RECORD SET
15% DESIGN SUBMITTAL

NOT FOR CONSTRUCTION

PARSONS

CALIFORNIA HIGH-SPEED RAIL AUTHORITY

CALIFORNIA HIGH-SPEED TRAIN PROJECT
MERCED TO FRESNO SECTION
CENTRAL VALLEY WYE
SR 152 (NORTH) TO ROAD 19 WYE ALTERNATIVE
TRACK PROFILE
SJD-MER STA 36570+00 TO 36626+00

CONTRACT NO. HSR08-05
DRAWING NO. TT-D1611-B
SCALE AS SHOWN
SHEET NO.

MF-TT-D1611-B.dgn
08-MAR-2016 3:06
p0042226



PLAN

REV	DATE	BY	CHK	APP	DESCRIPTION
-					

DESIGNED BY D. OLIVETI
DRAWN BY S. WILSON
CHECKED BY N. OUM
IN CHARGE C. LEMLEY
DATE 03/18/2016

RECORD SET
15% DESIGN SUBMITTAL

NOT FOR CONSTRUCTION

PARSONS

CALIFORNIA HIGH-SPEED RAIL AUTHORITY

CALIFORNIA HIGH-SPEED TRAIN PROJECT
MERCED TO FRESNO SECTION

CENTRAL VALLEY WYE
SR 152 (NORTH) TO ROAD 19 WYE ALTERNATIVE
TRACK PLAN
SJD-MER STA 36626+00 TO 36682+00

CONTRACT NO. HSR08-05
DRAWING NO. TT-D1620-B
SCALE AS SHOWN
SHEET NO.

MF-TT-D1620-B.dgn
12-MAR-2016 08:55
p0042226

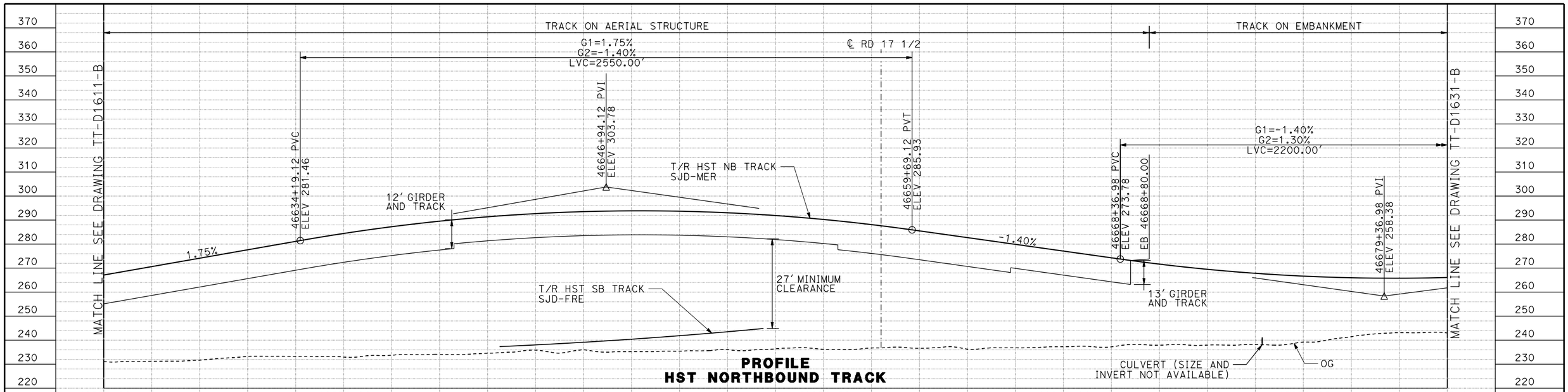

PROFILE
HST NORTHBOUND TRACK

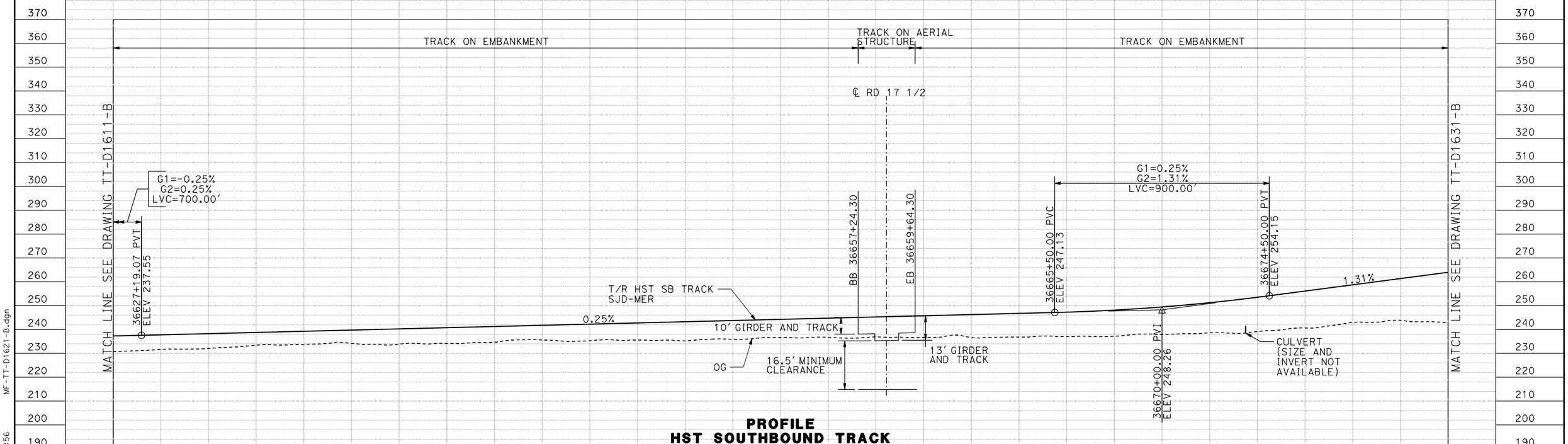

PROFILE
HST SOUTHBOUND TRACK

CY	
EXC	
EMB	

REV	DATE	BY	CHK	APP	DESCRIPTION

DESIGNED BY D. OLIVETI
DRAWN BY S. WILSON
CHECKED BY N. OUM
IN CHARGE C. LEMLEY
DATE 03/18/2016

RECORD SET
15% DESIGN SUBMITTAL

NOT FOR CONSTRUCTION

PARSONS

CALIFORNIA HIGH-SPEED RAIL AUTHORITY

CALIFORNIA HIGH-SPEED TRAIN PROJECT
MERCED TO FRESNO SECTION
CENTRAL VALLEY WYE
SR 152 (NORTH) TO ROAD 19 WYE ALTERNATIVE
TRACK PROFILE
SJD-MER STA 36626+00 TO 36682+00

CONTRACT NO. HSR08-05
DRAWING NO. TT-D1621-B
SCALE AS SHOWN
SHEET NO.

MF-TT-D1621-B.dgn
12-MAR-2016 08:56
p0042226

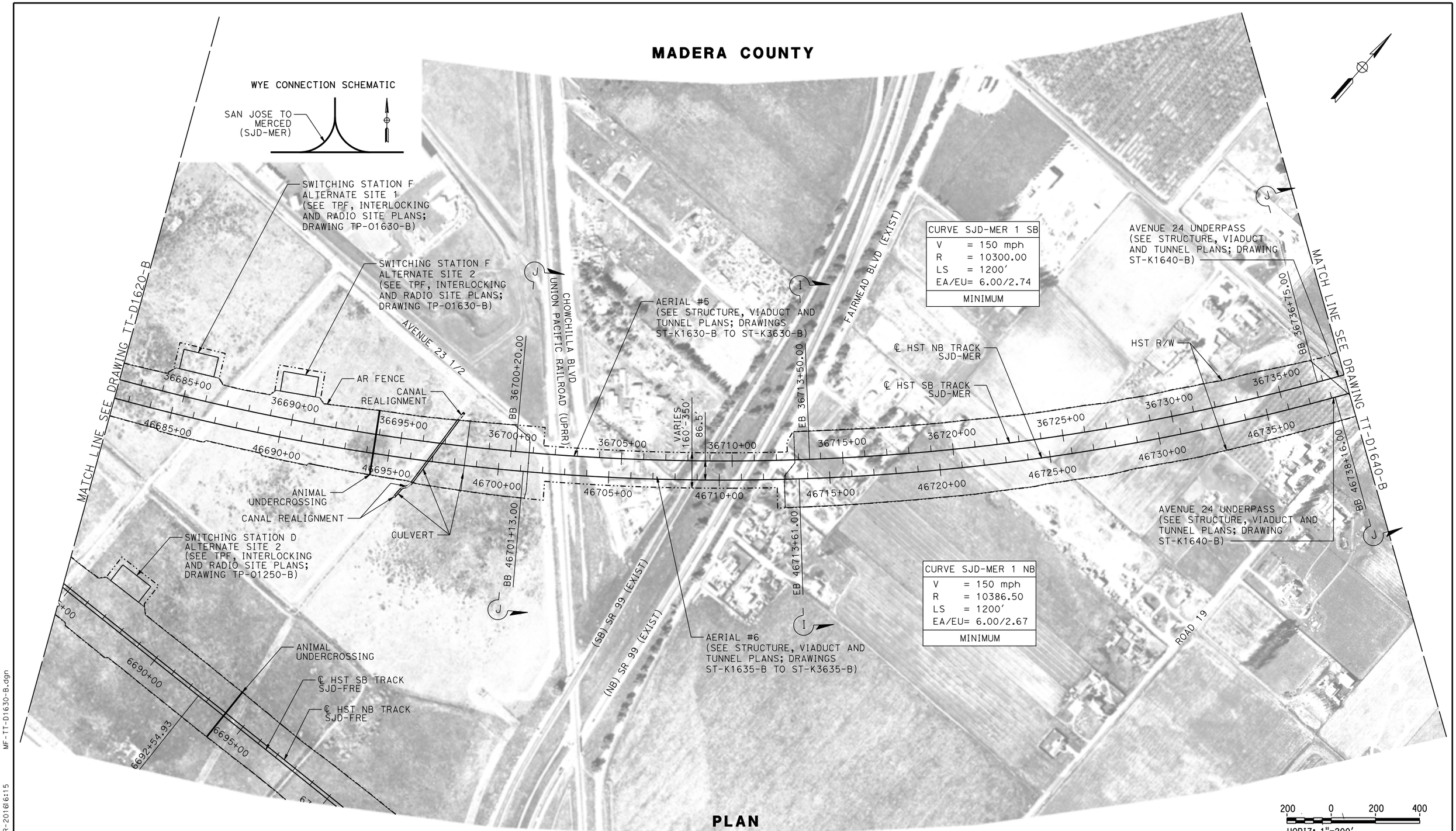

REV	DATE	BY	CHK	APP	DESCRIPTION

DESIGNED BY D. OLIVETI
DRAWN BY S. WILSON
CHECKED BY N. OUM
IN CHARGE C. LEMLEY
DATE 03/18/2016

RECORD SET 15% DESIGN SUBMITTAL

NOT FOR CONSTRUCTION

PARSONS

CALIFORNIA HIGH-SPEED RAIL AUTHORITY

CALIFORNIA HIGH-SPEED TRAIN PROJECT
MERCED TO FRESNO SECTION
CENTRAL VALLEY WYE
SR 152 (NORTH) TO ROAD 19 WYE ALTERNATIVE
TRACK PLAN
SJD-MER STA 36682+00 TO 36738+00

CONTRACT NO. HSR08-05
DRAWING NO. TT-D1630-B
SCALE AS SHOWN
SHEET NO.

MF-TT-D1630-B.dgn 10-MAR-2016 6:15 p0042226

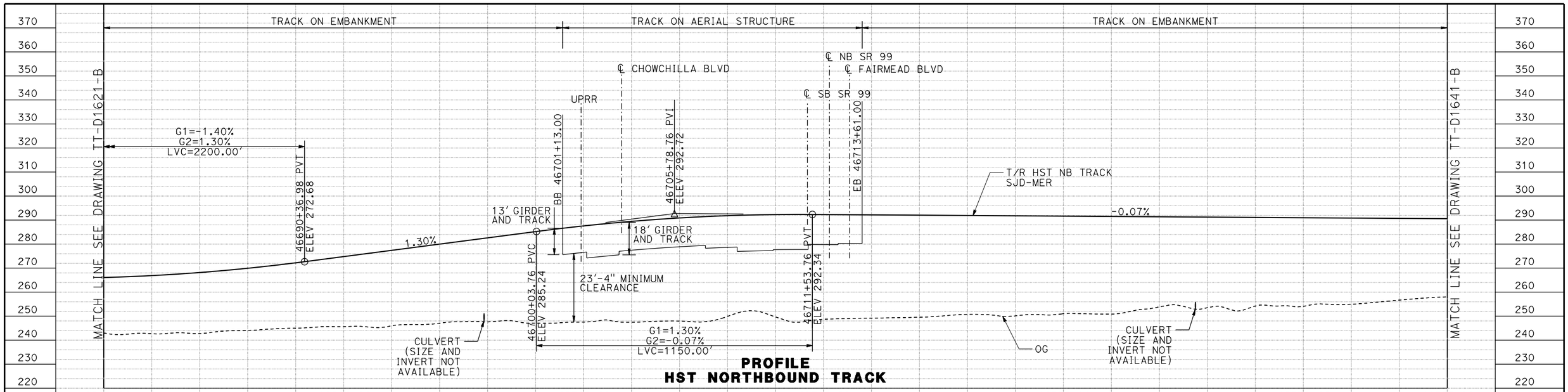

PROFILE
HST NORTHBOUND TRACK

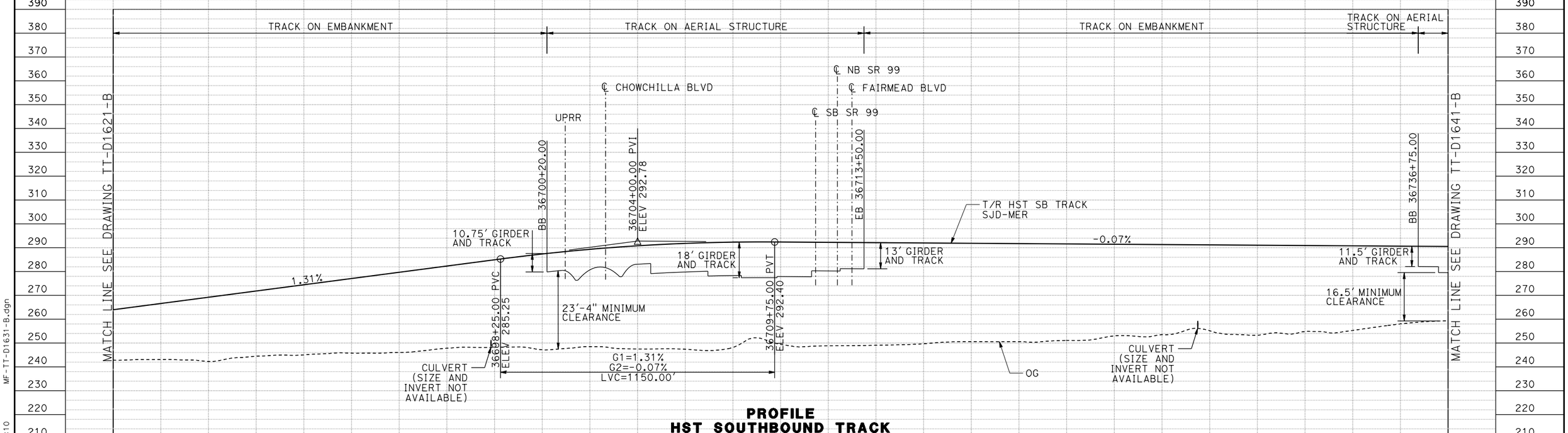

PROFILE
HST SOUTHBOUND TRACK

STATION	36682+00	4	6	8	0	36692+00	4	6	8	0	36702+00	4	6	8	0	36712+00	4	6	8	0	36722+00	4	6	8	0	36732+00	4	6	36738+00	TOTAL
CY EXC																														
CY EMB																														

REV	DATE	BY	CHK	APP	DESCRIPTION

DESIGNED BY D. OLIVETI
DRAWN BY S. WILSON
CHECKED BY N. OUM
IN CHARGE C. LEMLEY
DATE 03/18/2016

RECORD SET
15% DESIGN SUBMITTAL

NOT FOR CONSTRUCTION

PARSONS

CALIFORNIA HIGH-SPEED RAIL AUTHORITY

CALIFORNIA HIGH-SPEED TRAIN PROJECT
MERCED TO FRESNO SECTION
CENTRAL VALLEY WYE
SR 152 (NORTH) TO ROAD 19 WYE ALTERNATIVE
TRACK PROFILE
SJD-MER STA 36682+00 TO 36738+00

CONTRACT NO. HSR08-05
DRAWING NO. TT-D1631-B
SCALE AS SHOWN
SHEET NO.

MF-TT-D1631-B.dgn
08-MAR-2016 13:10
p0042226

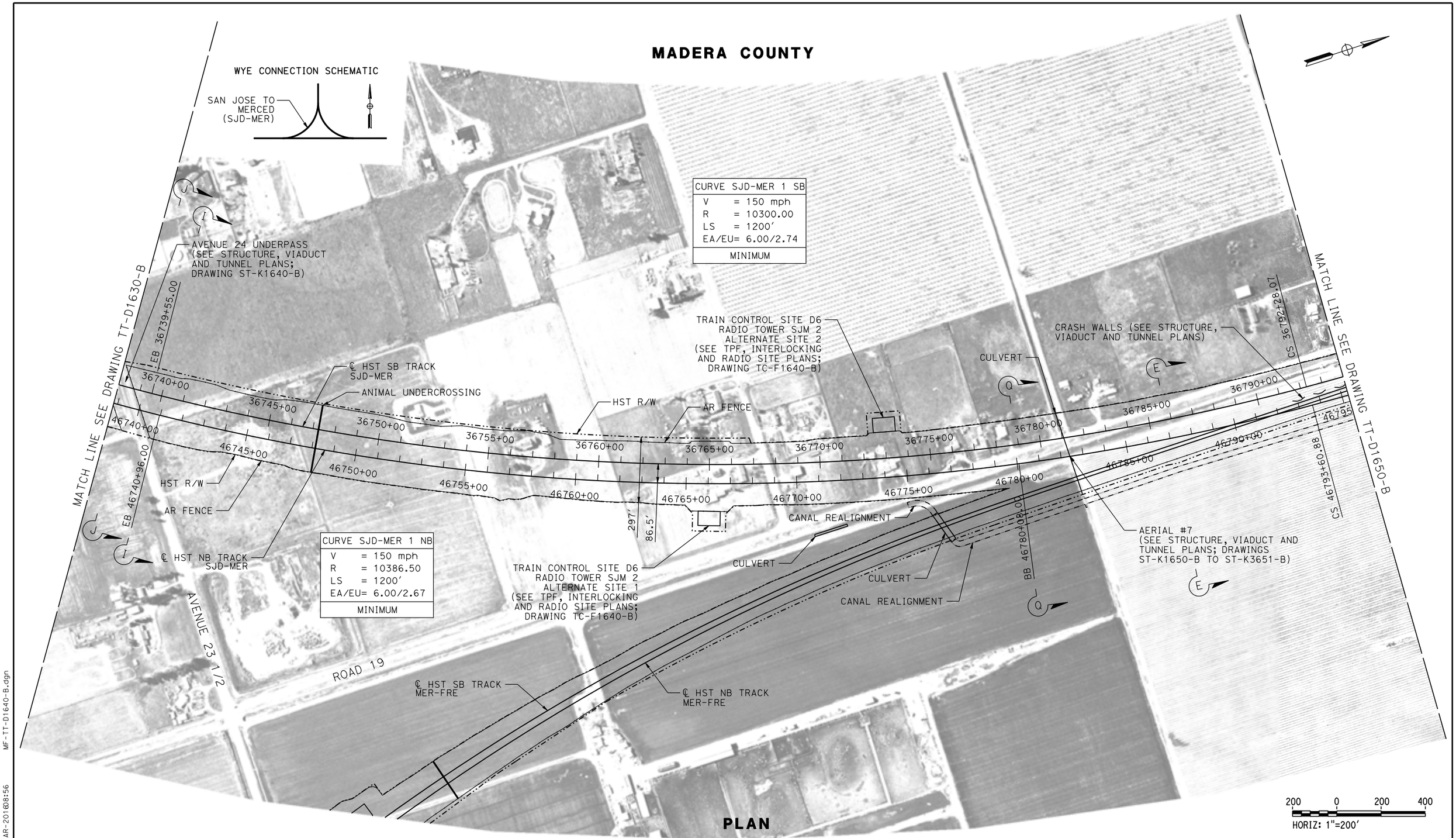

PLAN

REV	DATE	BY	CHK	APP	DESCRIPTION

DESIGNED BY D. OLIVETI
DRAWN BY S. WILSON
CHECKED BY N. OUM
IN CHARGE C. LEMLEY
DATE 03/18/2016

RECORD SET 15% DESIGN SUBMITTAL

NOT FOR CONSTRUCTION

PARSONS

CALIFORNIA HIGH-SPEED RAIL AUTHORITY

CALIFORNIA HIGH-SPEED TRAIN PROJECT
MERCED TO FRESNO SECTION
CENTRAL VALLEY WYE
SR 152 (NORTH) TO ROAD 19 WYE ALTERNATIVE
TRACK PLAN
SJD-MER STA 36738+00 TO 36794+00

CONTRACT NO. HSR08-05
DRAWING NO. TT-D1640-B
SCALE AS SHOWN
SHEET NO.

MF-TT-D1640-B.dgn
12-MAR-2016 08:56
p0042226

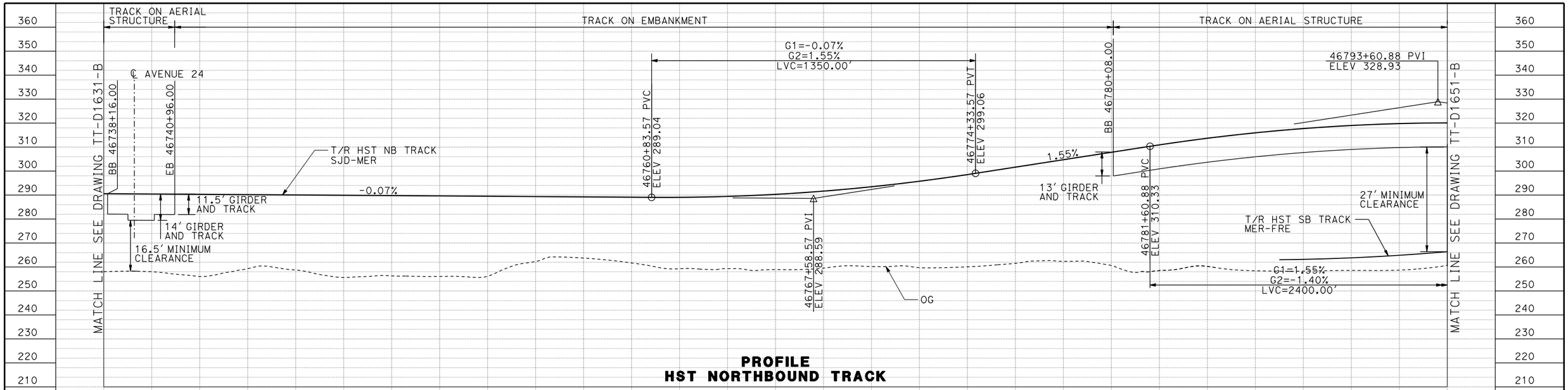

PROFILE
HST NORTHBOUND TRACK

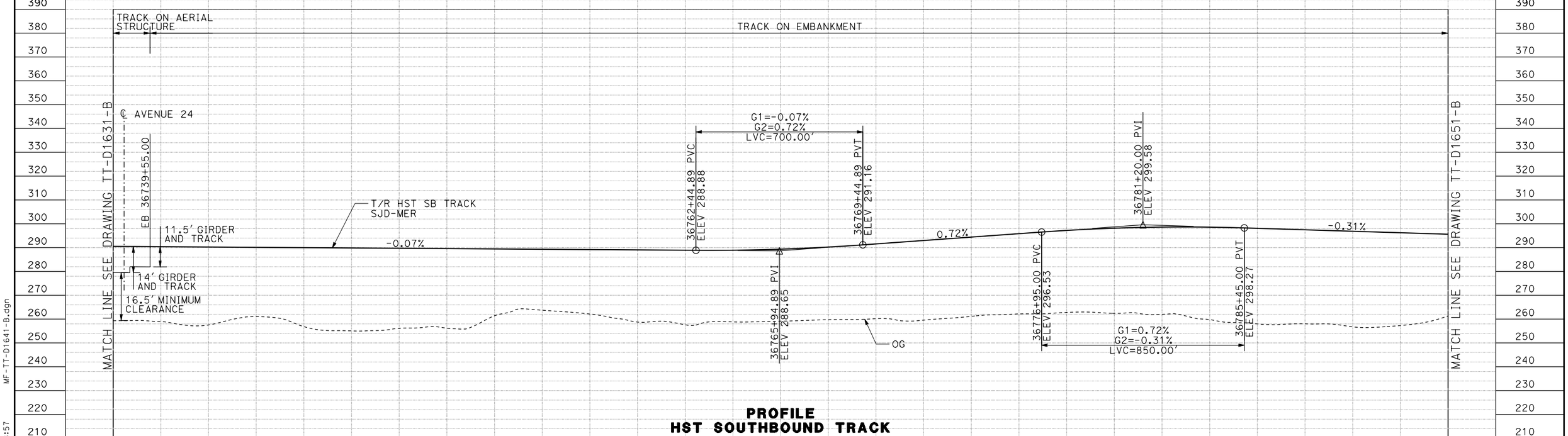

PROFILE
HST SOUTHBOUND TRACK

STATION	36738+00	0	2	4	6	36748+00	0	2	4	6	36758+00	0	2	4	6	36768+00	0	2	4	6	36778+00	0	2	4	6	36788+00	0	2	36794+00	TOTAL
CY EXC																														
CY EMB																														

REV	DATE	BY	CHK	APP	DESCRIPTION

DESIGNED BY D. OLIVETI
DRAWN BY S. WILSON
CHECKED BY N. OUM
IN CHARGE C. LEMLEY
DATE 03/18/2016

RECORD SET
15% DESIGN SUBMITTAL

NOT FOR CONSTRUCTION

PARSONS

CALIFORNIA HIGH-SPEED RAIL AUTHORITY

CALIFORNIA HIGH-SPEED TRAIN PROJECT
MERCED TO FRESNO SECTION
CENTRAL VALLEY WYE
SR 152 (NORTH) TO ROAD 19 WYE ALTERNATIVE
TRACK PROFILE
SJD-MER STA 36738+00 TO 36794+00

CONTRACT NO. HSR08-05
DRAWING NO. TT-D1641-B
SCALE AS SHOWN
SHEET NO.

MF-TT-D1641-B.dgn
12-MAR-2016 08:57
p0042226

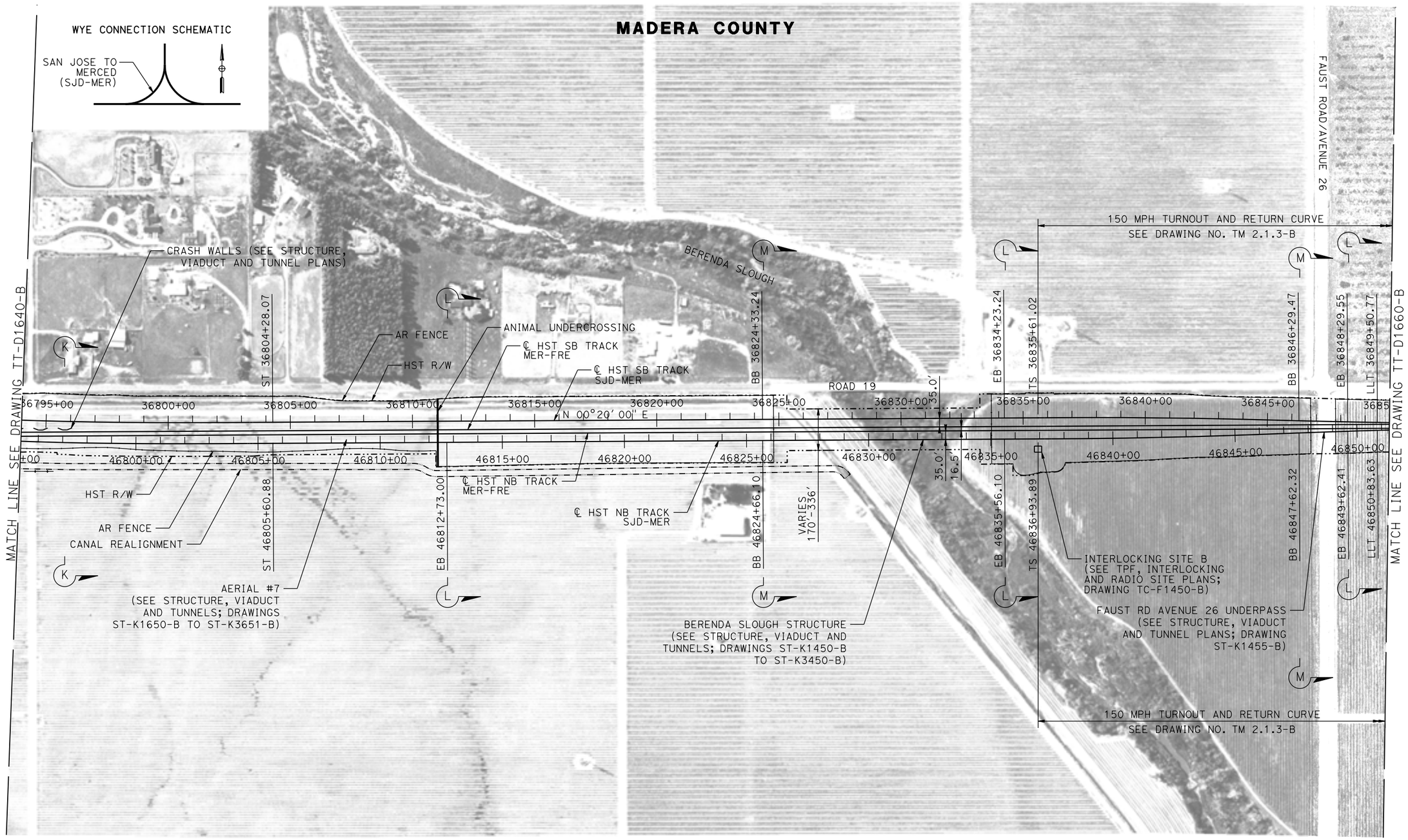

PLAN

200 0 200 400
HORIZ: 1"=200'

REV	DATE	BY	CHK	APP	DESCRIPTION

DESIGNED BY D. OLIVETI
DRAWN BY S. WILSON
CHECKED BY N. OUM
IN CHARGE C. LEMLEY
DATE 03/18/2016

RECORD SET
15% DESIGN SUBMITTAL

NOT FOR CONSTRUCTION

PARSONS

CALIFORNIA HIGH-SPEED RAIL AUTHORITY

CALIFORNIA HIGH-SPEED TRAIN PROJECT
MERCED TO FRESNO SECTION
CENTRAL VALLEY WYE
SR 152 (NORTH) TO ROAD 19 WYE ALTERNATIVE
TRACK PLAN
SJD-MER STA 36794+00 TO 36850+00

CONTRACT NO. HSR08-05
DRAWING NO. TT-D1650-B
SCALE AS SHOWN
SHEET NO.

12-MAR-2016 08:57 MF-TT-D1650-B.dgn
p0042226

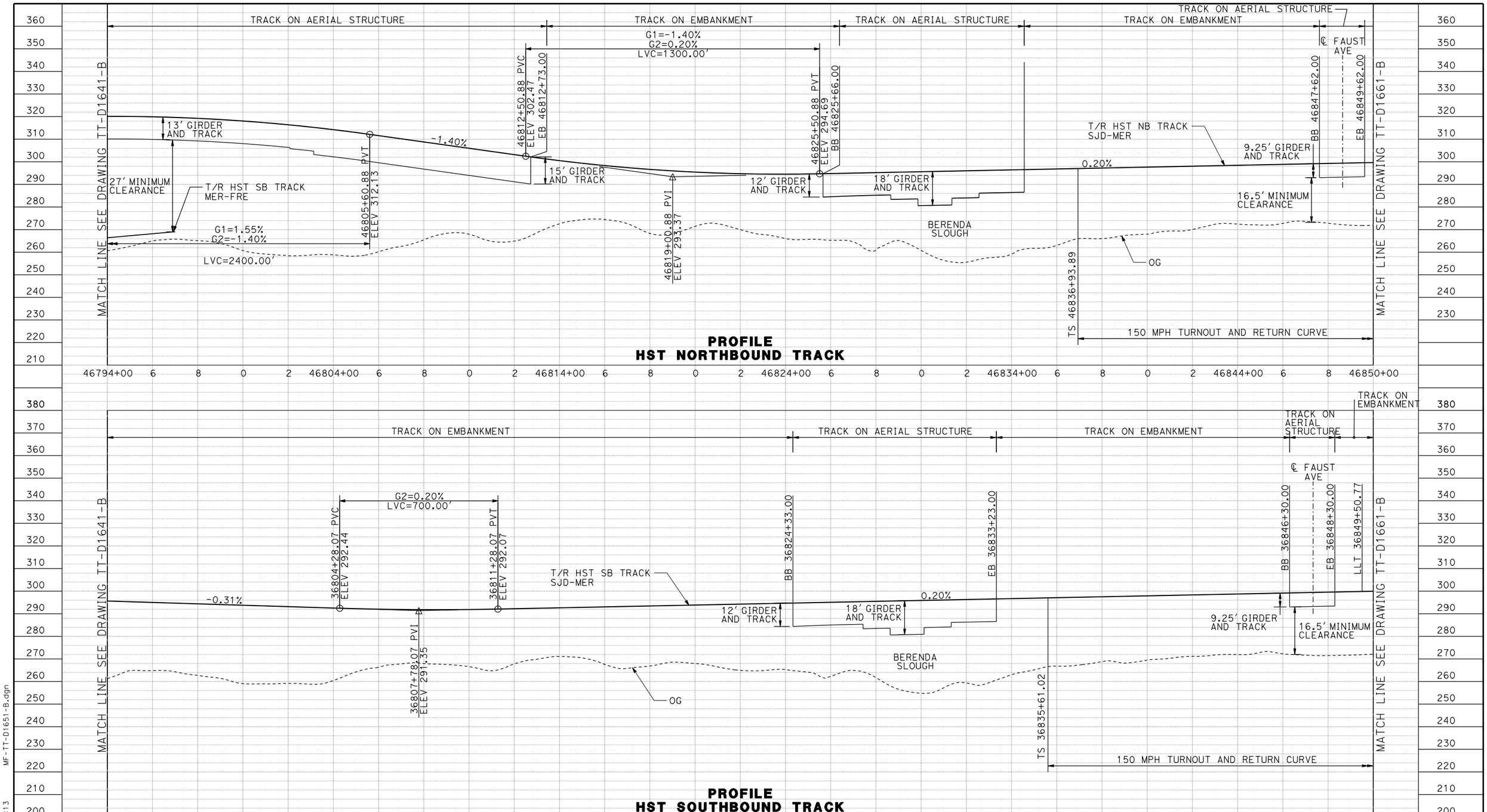

REV	DATE	BY	CHK	APP	DESCRIPTION

DESIGNED BY D. OLIVETI
DRAWN BY S. WILSON
CHECKED BY N. OUM
IN CHARGE C. LEMLEY
DATE 03/18/2016

RECORD SET
15% DESIGN SUBMITTAL

NOT FOR CONSTRUCTION

PARSONS

CALIFORNIA HIGH-SPEED RAIL AUTHORITY

CALIFORNIA HIGH-SPEED TRAIN PROJECT
MERCED TO FRESNO SECTION
CENTRAL VALLEY WYE
SR 152 (NORTH) TO ROAD 19 WYE ALTERNATIVE
TRACK PROFILE
SJD-MER STA 36794+00 TO 36850+00

CONTRACT NO. HSR08-05
DRAWING NO. TT-D1651-B
SCALE AS SHOWN
SHEET NO.

MF-TT-D1651-B.dgn
08-MAR-2016 13:13
p0042226



PLAN

200 0 200 400
HORIZ: 1"=200'

REV	DATE	BY	CHK	APP	DESCRIPTION

DESIGNED BY D. OLIVETI
DRAWN BY S. WILSON
CHECKED BY N. OUM
IN CHARGE C. LEMLEY
DATE 03/18/2016

RECORD SET 15% DESIGN SUBMITTAL

NOT FOR CONSTRUCTION

PARSONS

CALIFORNIA HIGH-SPEED RAIL AUTHORITY

CALIFORNIA HIGH-SPEED TRAIN PROJECT
MERCED TO FRESNO SECTION
CENTRAL VALLEY WYE
SR 152 (NORTH) TO ROAD 19 WYE ALTERNATIVE
TRACK PLAN
SJD-MER STA 36850+00 TO 36857+28.64

CONTRACT NO. HSR08-05
DRAWING NO. TT-D1660-B
SCALE AS SHOWN
SHEET NO.

MF-TT-D1660-B.dgn 08-MAR-2016 13:14 p0042226



REV	DATE	BY	CHK	APP	DESCRIPTION

DESIGNED BY D. OLIVETI
DRAWN BY S. WILSON
CHECKED BY N. OUM
IN CHARGE C. LEMLEY
DATE 03/18/2016

RECORD SET
15% DESIGN
SUBMITTAL

NOT FOR
CONSTRUCTION

PARSONS

CALIFORNIA
HIGH-SPEED RAIL AUTHORITY

CALIFORNIA HIGH-SPEED TRAIN PROJECT
MERCED TO FRESNO SECTION
CENTRAL VALLEY WYE
SR 152 (NORTH) TO ROAD 19 WYE ALTERNATIVE
TRACK PROFILE
SJD-MER STA 36850+00 TO 36857+28.64

CONTRACT NO. HSR08-05
DRAWING NO. TT-D1661-B
SCALE AS SHOWN
SHEET NO.

MF-TT-D1661-B.dgn
08-MAR-2016 3:14
p0042226